



**THE FEDERAL
REDISTRIBUTION
TASMANIA**

Submission OB43

Daniel Henderson

From: [REDACTED]
To: [FedRedistribution - TAS](#)
Subject: [Redistribution TAS - Submission] *WWW* [SEC=OFFICIAL]
Date: Sunday, 8 March 2026 12:36:21 AM
Attachments: [\[Redistribution\]-Ideas-Henderson-Daniel.pdf](#)

Form submitted: 08/03/2026 12:35 AM

Henderson, Daniel - Redistribution TAS - Submission on the proposed Tasmanian redistribution

Personal details

First name: Daniel
Surname: Henderson
Email: [REDACTED]

Submission on the proposed Tasmanian redistribution details

Category: Names

Details: Hello, while I dont mind the new proposed electorates for Tasmania, I think i have a better idea in mind, and its exactly within the Population quotas. My Proposal is Perhaps a bit more radical however fair in my opinion.
Summary of my changes from the 2019 electorates:

Clark is renamed to Bacon after the late former Premier Jim Bacon. (Optional change)

Lyons is expanded into much of old Franklin, and much of Braddon, incorporating Geeveston, Huonville, Strahan, Rosebery, Waratah, King Island, and Smithton. Lyons now would have a large majority of Rural Tasmania stretching from Geeveston all the way to Smithton.

Braddon is shrunk however it incorporates Sheffield, Railton, Greens Beach, and Beaconsfield.

Bass expands into Blackstone Heights, Prospect Vale, and some land north of St. Helens.

Franklin loses its South but expands into Brighton, New Norfolk, Sorell, Richmond, Mangalore, Bagdad, and the Northern suburbs of Granton and Austins Ferry.

Clark/Bacon expands into parts of the Derwent Valley near Mt. Wellington, and into Kingston, and Blackmans Bay.

I believe these changes are fair as they are within

the population quotas for both current and projected figures, and they do not fall below or exceed 80,000 electors. Hobart would only have two electorates, with Clark/Bacon incorporating land from the suburb of Berriedale all the way down to Blackmans bay. And Franklin would incorporate land all the way from New Norfolk, Austins Ferry, and Sorell. Lyons would be Tasmanias prime Rural Electorate, incorporating land all the way from the Far South to Smithton, but Franklin, Bass, and Braddon would all also have some rural land as well in places like Bagdad or Sheffield.

Tasmania Redistribution Proposal by Daniel Henderson

Changes of my proposed electorates described:

Clark is renamed to Bacon after the late former Premier Jim Bacon. (Not a necessary change though.)

Lyons is expanded into much of old Franklin, and much of Braddon, incorporating Geeveston, Huonville, Strahan, Rosebery, Waratah, King Island, and Smithton. Lyons now would have a large majority of Rural Tasmania stretching from Geeveston all the way to Smithton.

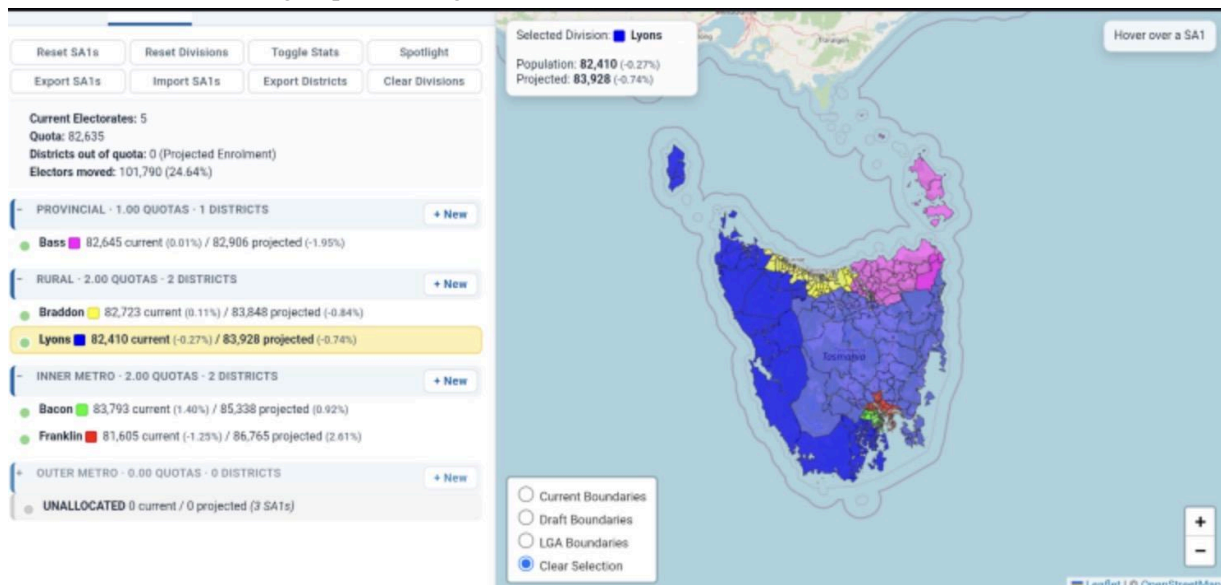
Braddon is shrunk however it incorporates Sheffield, Railton, Greens Beach, and Beaconsfield.

Bass expands into Blackstone Heights, Prospect Vale, and some rural land north of St. Helens.

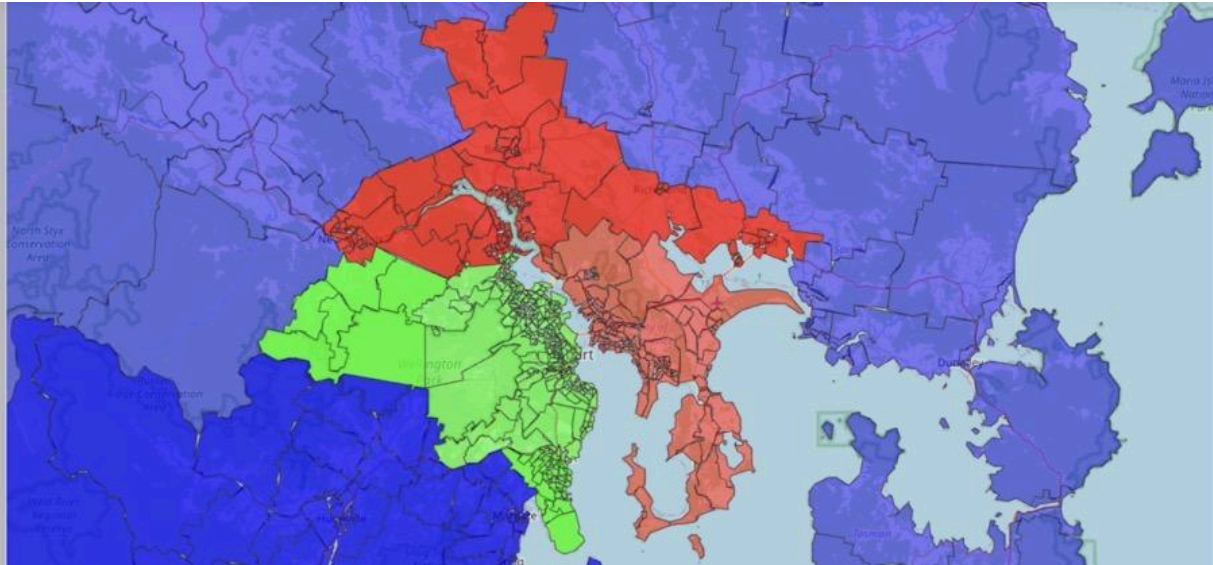
Franklin loses its South but expands into Brighton, New Norfolk, Sorell, Richmond, Mangalore, Bagdad, and the Northern suburbs of Granton and Austins Ferry.

Clark/Bacon expands into parts of the Derwent Valley near Mt. Wellington, and into Kingston, and Blackmans Bay.

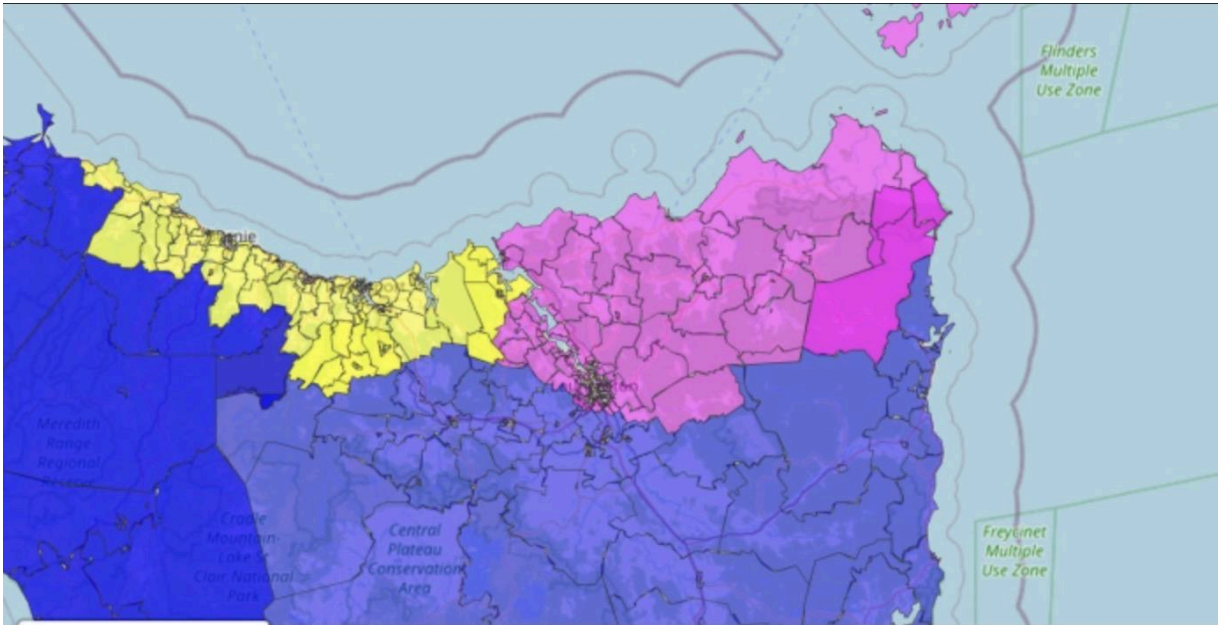
Zoomed out and showing Population figures:



Zoomed in on Hobart and surroundings (Clark/Bacon, Franklin, and Lyons):



New Bass and Braddon zoomed in:



Simplified Map:



LYONS



BASS



BRADDON

BASS

LYONS

BACON/CLARK

FRANKLIN