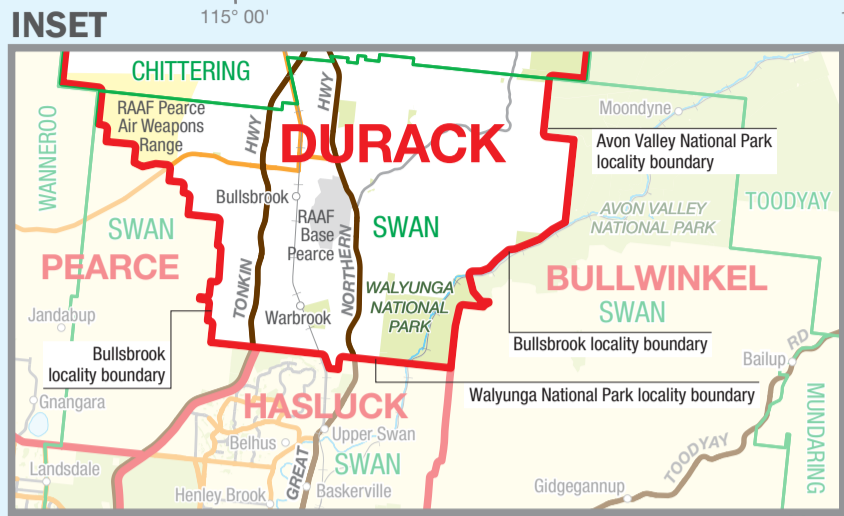
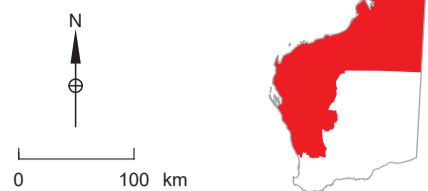




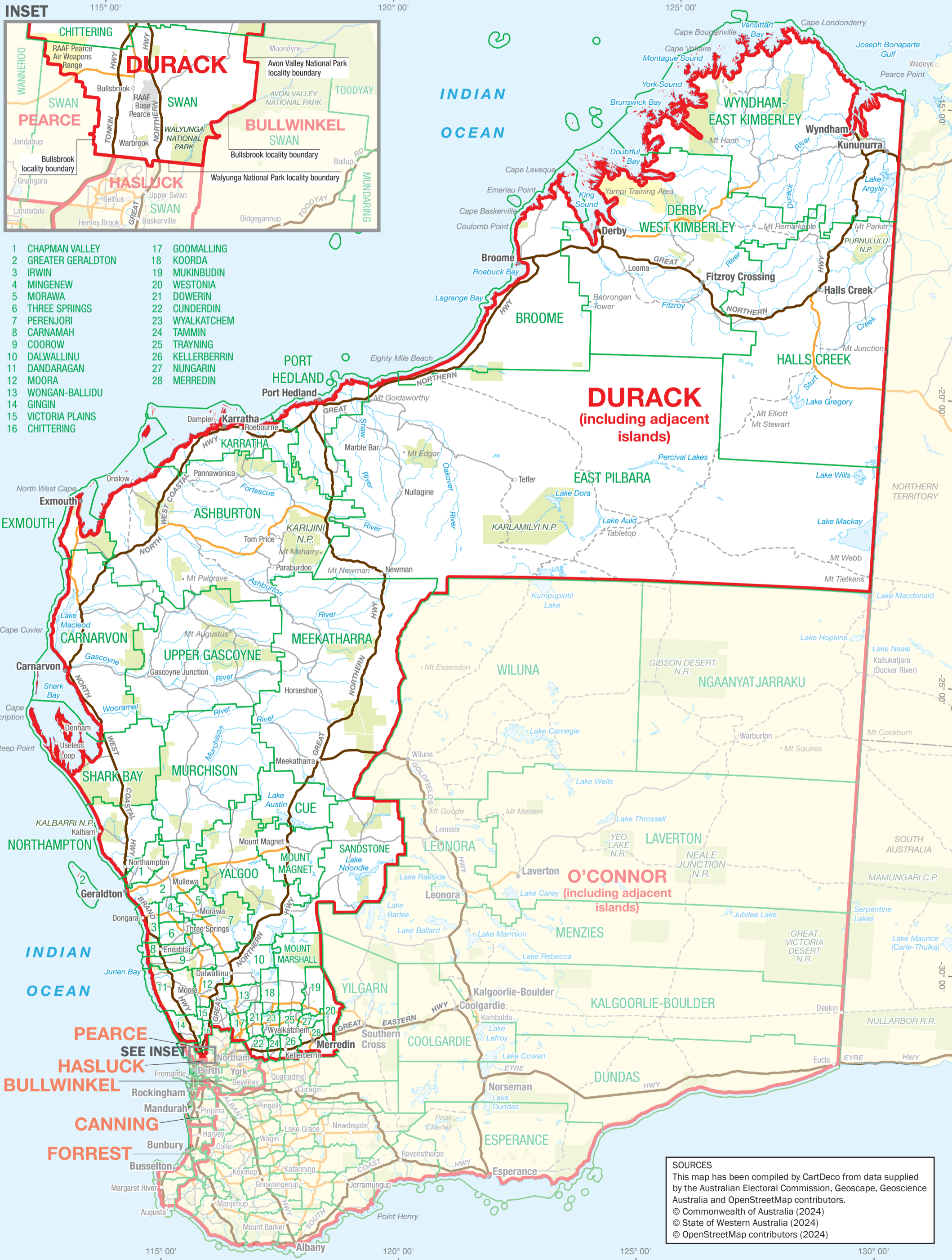
September 2024
**MAP OF THE COMMONWEALTH
 ELECTORAL DIVISION OF
 DURACK**

Name and Boundary of
 Electoral Division
 Names and Boundaries of
 adjoining Electoral Divisions
 Names and Boundaries of
 Local Government Areas (2024)

DURACK
O'CONNOR
BROOME



- | | |
|---------------------|-----------------|
| 1 CHAPMAN VALLEY | 17 GOOMALLING |
| 2 GREATER GERALDTON | 18 KOORDA |
| 3 IRWIN | 19 MUKINBUDIN |
| 4 MINGENEW | 20 WESTONIA |
| 5 MORAWA | 21 DOWERIN |
| 6 THREE SPRINGS | 22 CUNDERDIN |
| 7 PERENJORI | 23 WYALKATCHEM |
| 8 CARNAMAH | 24 TAMMIN |
| 9 COOROW | 25 TRAYNING |
| 10 DALWALLINU | 26 KELLERBERRIN |
| 11 DANDARAGAN | 27 NUNGARIN |
| 12 MOORA | 28 MERREDIN |
| 13 WONGAN-BALLIDU | |
| 14 GINGIN | |
| 15 VICTORIA PLAINS | |
| 16 CHITTERING | |



SOURCES
 This map has been compiled by CartDeco from data supplied by the Australian Electoral Commission, Geoscape, Geoscience Australia and OpenStreetMap contributors.
 © Commonwealth of Australia (2024)
 © State of Western Australia (2024)
 © OpenStreetMap contributors (2024)