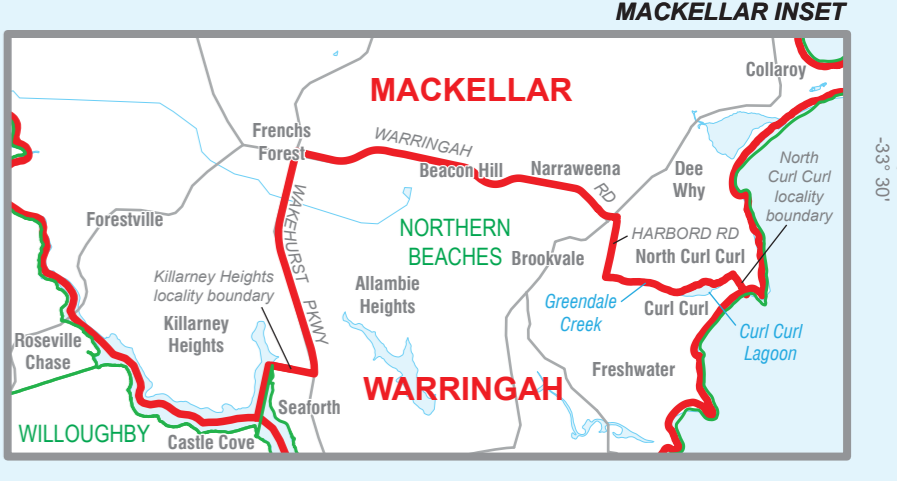
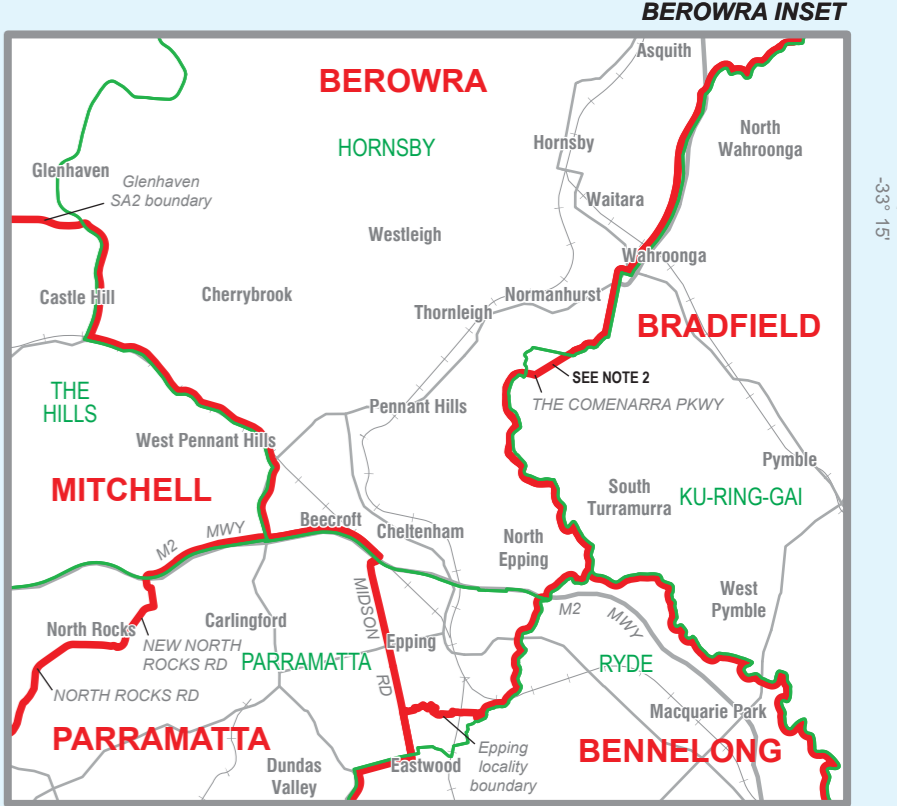
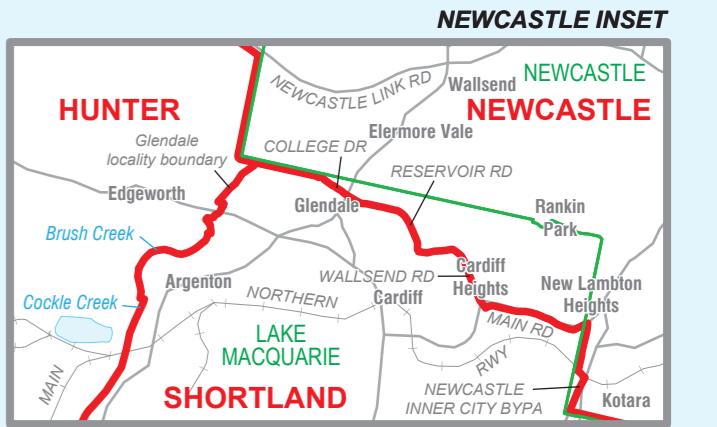


Notes

1. Follows Lenaghan and Black Hill locality boundaries. Then Follows Pipeline Rd, then cuts across Aurizon Acc. Rd and the Main Northern Railway to Hasted Rd. Follows Hasted Rd and Pacific Hwy to the Hunter River.
2. From The Comerara Pkwy cuts through to the Northmead locality boundary.
3. Follows Gosford - Springfield SA2 boundary to Clyde Rd. Then follows Clyde Rd, Carlton Rd, The Entrance Rd and Ocean View Dr to Remembrance Dr. Then follows Wamberal Lagoon to the coastline.



October 2024
COMMONWEALTH OF AUSTRALIA



Commonwealth Electoral Act 1918
Map of the Commonwealth Electoral Divisions of


**BEROWRA, DOBELL, MACKELLAR,
MACQUARIE, NEWCASTLE,
ROBERTSON and SHORTLAND**

Names and boundaries of Electoral Divisions

DOBELL

Names and boundaries of Local Government Areas
(as of August 2023)

CENTRAL COAST



NSW LAMBERT PROJECTION WITH STANDARD PARALLELS 33° 15' AND 30° 45' S
Sheet 2 of 4

SOURCES
This map has been compiled by Spatial Vision from data supplied by the Australian Electoral Commission, Geoscience Australia, PSMA, Spatial Services and data © OpenStreetMap contributors.

DISCLAIMER
This map has been compiled from various sources and the publisher and/or contributors accept no responsibility for any injury, loss or damage arising from its use or errors or omissions therein. While all care is taken to ensure a high degree of accuracy, users are invited to notify of any map discrepancies.

© Commonwealth of Australia (2024)
© State of New South Wales (2024)
© OpenStreetMap contributors (2024)

This work is copyright. Apart from any use as permitted under the Copyright Act 1968, no part may be reproduced by any process without prior written permission from the Commonwealth. Requests and inquiries concerning reproduction and rights should be addressed to the Copyright Officer, Australian Electoral Commission, Locked Bag 4007, Canberra ACT 2603, or submit an enquiry via www.aec.gov.au/contact