



# Suggestion 20

Darren McSweeney

69 pages

Suggestion

# Redistribution of Commonwealth Electoral Divisions

Darren McSweeney




Western Australia 2020

This Public Suggestion was lodged 23 October 2020 by

**Darren McSweeney**

an Australian Citizen, resident of Victoria, and member of the Australian Public Service.



Every effort has been made to ensure data and calculations in this submission are accurate, however unintended errors or omissions of data or calculations still may occur. The author has not attempted to mislead readers by way of errors or omissions in the data presented

### **References and data sources**

This product (submission) incorporates data that is © Commonwealth of Australia ([Australian Electoral Commission](#)) 2019.

Spatial data are derived from the digital datasets provided by the Australian Electoral Commission. Original data files in .SHP format were converted to .KML format within [Google Earth](#) and .GeoJSON format for presentation in maps.

2016 ASGS boundaries are derived from and based on [Australian Bureau of Statistics catalogue 1270.0.55.001](#) under [Creative Commons Attribution 4.0 International](#) licencing.

2019 Local government and suburb boundaries are derived from and based on [Australian Bureau of Statistics catalogue 1270.0.55.001](#) under [Creative Commons Attribution 4.0 International](#) licencing.

Base maps within this submission are [© Mapbox](#) and [© OpenStreetMap](#) and their data sources.

Cover photograph for illustration may be cropped or resized from the original image.

Photo by [Tobias Keller](#) on [Unsplash](#) and use complies with licence terms.

### **Political disclaimer**

This submission intends to comply with the conditions of employment in the Australian Public Service (APS) in accordance with the *Public Service Act 1999*, the APS Code of Conduct, and the [APSC Guide for making public comments and participating online](#).

The views, opinions, arguments and recommendations presented in this Suggestion to the redistribution of electoral divisions of Western Australia are my own and in no way reflect the views of my employer, Services Australia, the Australian Public Service or Australian Government.

My capacity to fulfil my duties in a professional, impartial and apolitical manner is, in no way, affected by exercising my right to participate in public and political debate by lodging this public submission.

My right to hold and express political views as an Australian Citizen is [protected under Australian law](#).

I hold no interest in, and do not stand to receive any benefit or advantage resulting from the outcome of this redistribution. I have written this submission as a private citizen taking a personal interest in psephology and the electoral redistribution process. I am not now, nor have at any time in the past been a member of any political party or similar associated organisation.

This submission is lodged with the intention of political neutrality. No political bias or partiality is implied within this submission and none should be inferred. This submission is lodged in accordance with [guidelines for making public submissions to a redistribution](#). The political implications – if any – of the recommendations have not formed part of the recommendation and should not be inferred.

Division names – including any suggested new names of divisions – are provided in accordance [with guidelines for naming federal electoral divisions](#) except where explicitly noted otherwise. Suggested names are provided on merit of the individual and that person's contribution to Australian society and do not reflect political partiality of the eponymous persons, unless specified explicitly. Proposals to abolish or rename a division name or division – should any such proposal exist herein – shall not be taken to be a reflection of the performance or character of either the eponymous person, unless specified explicitly, nor the current member of Parliament representing the division.

Criticism of submissions or decisions taken as part of this redistribution is based on the merit of the arguments and recommendations presented therein and serves solely to improve electoral representation for the people of Western Australia. It is not in any way a reflection upon the character or abilities of any individual, any government or any community group or organisation participating in this process. Likewise, it is not in any way a reflection upon any member of a Redistribution Committee, augmented Electoral Commission, any other member of the APS, the Australian Electoral Commission, any other Australian Government entity, agency, department or any current or past member of Parliament.



## Synopsis

This is a submission for the redistribution as the number of members of the House of Representatives to which Western Australia is entitled changed.

Every redistribution is an opportunity to evaluate community of interest and provide some scope for improvement.

This suggestion can be viewed as an online map available at :

[https://api.mapbox.com/styles/v1/dmcsw/ckgl3g19d1a1q19mp716n2uzn.html?fresh=true&title=copy&access\\_token=pk.eyJ1IjoizG1jc3ciLCJhIjoieY2poa21kaGs4Mm95YjM2bzFzMmNkYmJnaCJ9.xhKyqTaibNsU01LzeWpjkw](https://api.mapbox.com/styles/v1/dmcsw/ckgl3g19d1a1q19mp716n2uzn.html?fresh=true&title=copy&access_token=pk.eyJ1IjoizG1jc3ciLCJhIjoieY2poa21kaGs4Mm95YjM2bzFzMmNkYmJnaCJ9.xhKyqTaibNsU01LzeWpjkw)

I attempt to use clear boundaries wherever possible. I prefer to use geographic features, such as roads, rivers, railways or local government areas. I have made use of locality and suburb boundaries where it is convenient and appropriate.

I determine electoral division boundaries in a completely impartial manner, disregarding any potential political implications for divisions.

I suggest that the divisions of **COWAN** and **PEARCE** be abolished and a new division named **COWAN** be created comprising voters from both the former **COWAN** and **PEARCE** divisions.

There are no changes to **BRAND** or **FREMANTLE** and only minor changes to **CANNING**, losing Gosnells City and **FORREST** gaining Collie.

**TANGNEY** picks up Canning Vale from **BURT**, which collects all of Gosnells City, while **SWAN** gains Forrestfield and Wattle Grove.

In the northern suburbs, Karrinyup and Morley Roads become a strong boundary, with **CURTIN** and **PERTH** to the south and **STIRLING** to the north. **MOORE** takes in all of Joondalup City, while the new **COWAN** comprises all of Wanneroo City north of Hepburn Ave.

**HASLUCK** takes up the southern portions of Swan City previously in **PEARCE** while shedding the less urban parts of Mundaring Shire.

More extensive changes occur further out, with **O'CONNOR** becoming a wheatbelt division stretching from Dandaragan to the Southern Ocean, shedding all of Esperance, Kalgoorlie and the remote areas to an extended **DURACK**.

There are no divisions proposed to be renamed.

## Introduction

### About this suggestion

This redistribution commenced in accordance with subsection 59(2) of the Commonwealth Electoral Act 1918 (Electoral Act) as the number of members of the House of Representatives to which Western Australia is entitled changed following the entitlement determination on 3 July 2020.

The entitlement determination requires that Western Australia decrease its electoral representation by one seat, to 15 seats. This essentially undoes the 2014 determination which increased the number of divisions to 16 seats. The resulting abolition of an electoral division inevitably necessitates a more radical redistribution than one occurring as a result of the passage of time. This, therefore requires alterations to most – if not all – other existing divisions as the electoral quota of for all divisions will have increased.

It would seem tempting to simply revert the changes in the 2016 redistribution, and redraw the boundaries as they were previously. Of course, this approach will not suffice owing to changes in not only the electoral quota, but demographic and population shifts over the previous four years. This means that a full re-evaluation will be necessary.

Every redistribution is an opportunity to evaluate the existing boundaries to determine the extent that they meet the community of interest grounds of section 66 of the Electoral Act. In most cases, existing divisions ultimately contain deficiencies in community of interest grounds resulting from the numerical restraints imposed in the Electoral Act, as such there will almost always be some scope for improvement.

This suggestion can be viewed as an online map available at :

[https://api.mapbox.com/styles/v1/dmcsw/ckgl3g19d1a1q19mp716n2uzn.html?fresh=true&title=copy&access\\_token=pk.eyJ1IjojZG1jc3ciLCJhIjojY2poa21kaGs4Mm95YjM2bzFzMmNkYmJnaCJ9.xhKyqTaibNsU01LzeWpjkw](https://api.mapbox.com/styles/v1/dmcsw/ckgl3g19d1a1q19mp716n2uzn.html?fresh=true&title=copy&access_token=pk.eyJ1IjojZG1jc3ciLCJhIjojY2poa21kaGs4Mm95YjM2bzFzMmNkYmJnaCJ9.xhKyqTaibNsU01LzeWpjkw)

### Enrolment data

The enrolment data reveals that only four divisions are within both the current and projected enrolment tolerances, so most divisions will need some changes to meet the requirements. One division is over threshold and quite considerably so. Had this been a redistribution without a changing number of divisions, there would actually be no change to the divisions within tolerance.

In order to ensure compliance with the numerical requirements, the number of electors projected to be enrolled in each federal electoral division in Western Australia at the projection time of 2 February 2025 must, as far as practicable, be between 112,749 and 120,927. Owing to the fact that the numerical tolerance is the only mandatory criterion, this supersedes any other community of interest factors and the numerical tolerance must be maintained.

## Methodology

In drafting this suggestion, I have endeavoured to comply with the requirements of section 66 (3) (b) of the Electoral Act, taking into account:

- (i) community of interests, including economic, social and regional interests;
- (ii) means of communication and travel;
- (iii) the physical features and area; and
- (iv) the boundaries of existing divisions within the State.

I intend to use the existing divisions as building blocks, however, in doing so, I note that existing boundaries are to be considered secondary concerns under section 66 (3A) of the Electoral Act and should always be overruled by clear community of interest grounds.

Unless explicitly specified, references to enrolment data refer to projected enrolment figures, as this is the stricter criterion used in determining electoral boundaries. In order to obtain the best communities of interest, I intend to make use of the full tolerance of the quota and several divisions will appear close to the threshold. However, I believe that in order to achieve better representation for residents, the tolerance limits ought to be used to the maximum extent permitted.

I attempt to use clear boundaries wherever possible to ensure that residents can easily identify the division in which they live. I will freely split SA1 areas where a geographic feature makes for a more logical division boundary. In cases where split SA1 data is not available, I make a judgement call as to which division I include the enrolled residents. More accurate information should be available for the Committee to ensure all divisions fully comply to numerical constraints. In these cases, I usually aim to ensure that either division could afford the entire SA1 population within the numerical threshold.

I prefer to keep local government areas intact in regional areas; however, this may not always be viable. I am willing to split local government areas to create divisions that are better served by crossing the boundary.

While I prefer to avoid using suburb boundaries as they can often be arbitrary and unclear, it is apparent that previous Committees have seen usefulness in referring to them. As such, I have made some use of suburb and locality boundaries where it is convenient and appropriate, particularly within regional areas, where a strong geographic boundary can often be difficult to come across.

Inevitably at some point, the boundary will be drawn where it divides a community of interest. There will be residents that live either side of a boundary that believe they share a greater affinity with those on the other side of the line than with some of those within their division. This cannot be completely avoided, as the very nature of a redistribution means that a line must be drawn on a map somewhere. I strive to ensure this happens in as few cases as possible.



I determine electoral division boundaries in a completely impartial manner, disregarding potential political implications for divisions. I do not attempt to make myself aware of voting patterns at particular booths or within specific regions to avoid this bias influencing my decisions. Political support should not be considered a community of interest and I do not believe that it forms part of the consideration of electoral boundaries. The notion of fairness should be interpreted to mean without regard to political implications, rather than adding a complication of balancing ever-changing political ideologies.

## Division Names

Retaining inappropriate division names

Divisions named for colonial-era persons

Every redistribution provides an opportunity to ensure that divisions not only reflect communities of interest in drawing boundaries, but also that the names of the divisions reflect standards that are acceptable to contemporary society and the community.

According to The [Guidelines for naming federal electoral divisions](#), divisions should be named after deceased Australians who have rendered outstanding service to their country..

Not surprisingly, an inordinately large number of divisions are named after colonial-era politicians, governors, settlers or explorers. Furthermore, several of these individuals, while making a contribution to the Australia we know today, would hardly have considered themselves to be Australian. The appropriateness of some of these individuals to continue to receive recognition is obsolete and questionable at best.

This is especially true when considering that many of the individuals are recognised in many other aspects of society, from local government, suburb names, roads and highways, geographic features such as mountains, rivers and bays, private and public institutions including military installations, universities, hotels, banks or hospitals, public buildings or landmarks, or several in some cases, such as the plethora of legacies dedicated to Maj. Gen. Lachlan Macquarie , Lt. James Cook, or Capt. James Stirling.

In the main, these colonial-era persons are men of European descent. However, it has been heartening to see a genuine attempt to address the diversity imbalance with division names in recent years being named for women, families that include women or indigenous persons.

This avenue for increased diversity should be encouraged to continue. When renaming or abolishing divisions, we should aim to remove one the divisions named for men of European descent, particularly if the individual in question has many other monuments to their legacy.

We have also seen a trend lately to rescind the distinction of divisions named for those whose conduct has now been called into question.

In these cases, especially in the wake of ongoing practices worldwide, we should use the opportunity of a redistribution to rename divisions where it comes to be known that such individual conducted themselves in a way not deserving the honour of a division name. This was the case in the 2018 Victorian redistribution, where the divisions of **BATMAN** and **McMILLAN** were renamed, and to some extent in South Australia and Tasmania where **WAKEFIELD** and **DENISON** were renamed.

## Federation divisions

Federation divisions pose another problem. The guidelines recommend avoiding abolition or renaming of federation divisions. However, this may not always be a possibility into the future.

For the sake of clarity, references to federation divisions in this case should be taken to include the original South Australian and Tasmanian divisions that were first represented at the 1903 election.

The inclusion of new divisions named for prime ministers along with attempts to include more diversity in division names lead to geographic or colonial-era divisions being identified as prime candidates to rename. The large majority of federation divisions fall into this category.

We have already seen problems with geographic names. **WERRIWA** had not included its namesake Lake George for decades, there were strong objections at recent redistributions where the divisions of **PARRAMATTA** and **PERTH** were proposed without including the respective cities and the former division of **MELBOURNE PORTS** crept further away from the actual ports with every redistribution.

It may well come a time where this policy to retain colonial-era names becomes unviable. Even the various Redistribution Committees have felt it necessary to violate the policy at least five times in the last fifteen years, abolishing or renaming federation divisions in every state, save Queensland (**GWYDIR**, **KALGOORLIE**, **DENISON**, **MELBOURNE PORTS** and **WAKEFIELD**) since 2006.

Given this, I don't feel inclined to continue to adhere to this policy in cases where it is apparent a new name is more suitable than the existing federation division name.

## Division names in Western Australia

The existing divisions in Western Australia can be categorised according to their names.

The division of **CURTIN** is named for a former prime minister and this alone should ensure the name continues.

Three of Western Australia's divisions are remaining federation divisions – **FREMANTLE**, **PERTH** and **SWAN**. All three are geographic in name, **PERTH** and **SWAN** named after the city and the river respectively, with **FREMANTLE** being named after the city, which in turn, is named after the British naval officer who made landfall and claimed Western Australia for Great Britain.

Only two divisions in Western Australia – **COWAN** and **TANGNEY** – are named for women, while the divisions of **HASLUCK** and **DURACK** are named for multiple people including women. The division of **BURT** is named for a family, but not specifically any female family members.

There are no divisions named for indigenous Australians in Western Australia.

The divisions of **BRAND** and **PEARCE** are named after the longest serving state premier and a Cabinet minister with an extensive career.

**FREMANTLE**, along with **MOORE**, **O'CONNOR** and **STIRLING** – are named for early explorers or settlers born in the British Isles and, who by historical record, would not likely have considered themselves Australian.

**CANNING** and **FORREST** are both named after individuals who, while born in Australia, have numerous other legacies named in their honour within Western Australia, as does **FREMANTLE**, **STIRLING** and even **MOORE** and **O'CONNOR** to a lesser extent. Renaming any of these divisions could be done easily, as the individuals in question will still be honoured with legacies in other areas of society.

Divisions proposed to be renamed

The division of **STIRLING** is a prime candidate to be renamed. As outlined above, it is named after a colonial-era British governor of Western Australia. He has numerous other legacies in his honour. Additionally, the division only partially overlaps Stirling City possibly leading to confusion among residents.

My redistribution takes **STIRLING** further north, with additional areas of Stirling City transferring to both **CURTIN** and **PERTH**. I don't propose to rename **STIRLING** at this time, as these conditions are not compelling enough to warrant a rename at this time.

Following the changes to create the new division **COWAN**, I had considered whether an entirely new name would be more appropriate. The majority of the new division comprises residents from the former **PEARCE**, so according to the guidelines, the division would generally be named **PEARCE**. However, it would be extremely disappointing to lose one of the few divisions named for a woman, possibly the most deserving of a division named in her honour. Therefore, the new division retains the name **COWAN**. There is precedent for this decision, with the 2016 New South Wales redistribution renaming the division of **CHARLTON** in favour of retaining the federation division name of **HUNTER**.

Given the extensive changes, the division of **O'CONNOR** could be considered for renaming. I am not proposing that this occur at this time.

Should the committee wish to consider renaming a division, I submit a list of names that I consider would be appropriate.

Using the resources of the [Australian Dictionary of Biography](#) for new names, and continuing the approach of representing Australians of a diverse background, I have highlighted the names of several prominent West Australians, including women and indigenous Australians among the candidates for whom a division may be named.

Potential Division Name	Named for	Prominence
<b>CUPER</b>	Mary Ellen Cuper <sup>1</sup>	Aboriginal postmistress and telegraphist.
<b>BRIDGE</b>	The Hon Ernest Francis Bridge AM <sup>2</sup>	First indigenous Australian to be a Cabinet minister in any Australian government.
<b>BEADLE</b>	Jane Jean Beadle <sup>3</sup>	Feminist, social worker, magistrate associate.
<b>CARDELL-OLIVER</b>	Dame Annie Florence Gillies Cardell-Oliver DBE <sup>4</sup>	First female to be Cabinet minister.
<b>DOUGLAS</b>	Annie Laurie Douglas MBE <sup>5</sup>	Public servant and librarian
<b>HOBBS</b>	Victoria Alexandra Hobbs <sup>6</sup>	Nurse, Army nurse and historian.

While any of these individuals would be acceptable for a division to be named for them, a few of the names would be logistically problematic.

A division named **CUPER** would be too similar to the existing division of **COOPER** in Victoria, while the double-barrelled name **CARDELL-OLIVER** is unwieldy.

Of the above, I would like to see a division named for The Hon Ernie Bridge, however I feel a metropolitan division is less than ideal.

<sup>1</sup> <http://ia.anu.edu.au/biography/cuper-mary-ellen-12873>

<sup>2</sup> <http://ia.anu.edu.au/biography/bridge-ernest-francis-ernie-16400>

<sup>3</sup> <http://womenustralia.anu.edu.au/biography/beadle-jane-jean-5163>

<sup>4</sup> <http://womenustralia.anu.edu.au/biography/cardell-oliver-dame-annie-florence-gillies-9688>

<sup>5</sup> <http://womenustralia.anu.edu.au/biography/douglas-annie-laurie-319>

<sup>6</sup> <http://womenustralia.anu.edu.au/biography/hobbs-victoria-alexandra-vicki-28408>

## Existing divisions

The most obvious boundary is the Swan River, however even this barrier is traversed, at the mouth with Fremantle North. Despite this, the river is not crossed again by a division until reaching the Swan City.

Major freeways including the Mitchell Freeway and Tonkin Highway can be considerable barriers to communication, however in many cases, the divisions in Western Australia cross these roads, seemingly without concern. As such, their usefulness as boundaries may be diminished somewhat.

Railways, by their nature tend to create precincts that unite communities. Care should be taken not to split distinct communities by following a railway line through a town centre. This is particularly true in regional areas.

The division of **DURACK** needs to gain electors, and there are two directions this can be achieved. Either **DURACK** returns to a **KALGOORLIE** style division incorporating all of the remote outback, or it picks up electors in the wheatbelt, from **PEARCE**, creeping closer to metropolitan Perth.

Taking the second option, leaves the Kalgoorlie and Esperance regions in **O'CONNOR**, but it means that **O'CONNOR** needs to look elsewhere for its own electors.

I have opted instead to return Kalgoorlie and Esperance to **DURACK**, leaving the wheatbelt to be collected by **O'CONNOR**. While this makes **DURACK** extremely large, I believe these communities share more with each other than they do with localities such as Manjimup, or Bullsbrook.

Elsewhere in the state there are only a few areas that need serious adjustment. The division of **PEARCE** is extremely varied, stretching from new housing developments on the coast to more established semi-rural communities and further afield to farming towns in the wheatbelt. Likewise, **COWAN** is basically the parts leftover from other divisions, with no clear focal point.

In the south, **CANNING** stretches oddly from south of Mandurah around to north of Armadale, and then picks up Boddington Shire in the east. However, as it and the surrounding divisions need little adjustment, I have opted to leave most of **CANNING** alone.

## Proposed divisions

### Sequential description

Starting north of the Swan River, **CURTIN** takes Leederville and Mt Hawthorn from **PERTH**, while also moving the northern boundary to Karrinyup Road. This road continues to form the boundary then between **PERTH** and **STIRLING**, continuing along Morley Rd all the way to the Tonkin Hwy.

**STIRLING** then is formed from the northern suburbs, between Morley Rd and Hepburn Av, while **PERTH** takes everything south until Bassendean Town. **MOORE** expands eastward to align with the Joondalup City boundary.

In the south, the division of **FORREST** is within tolerance and could be left untouched, however, to better align community of interest, Collie Shire is transferred in. **CANNING** could remain untouched, however, to help out other divisions, both **CANNING** and **HASLUCK** lose their Gosnells City components to **BURT**.

**BURT** then loses Canning Vale East and Canning Vale West to **TANGNEY**, which brings it to within the threshold meaning **BRAND** and **FREMANTLE** can both remain unchanged, with their current strong boundaries.

**SWAN**, no longer required to top up **TANGNEY** can simply take Forrestfield and Wattle Grove from **HASLUCK**, which in turn, expands northwards and westward, taking the urban parts of Swan City from **PEARCE** and **COWAN**.

**PEARCE** is abolished with the regional shires Beverley, Chittering, Gingin, Northam, Toodyay and York helping **O'CONNOR**, as does Mundaring Shire east of Glen Forrest and Hovea, along with Bullsbrook, Gidgegannup, Lexia, and Melaleuca from Swan City.

In addition, a swap is made between **O'CONNOR** and **DURACK**, with the latter gaining Coolgardie, Dundas, Esperance, Laverton, Leonora, Menzies, Ngaanyatjarraku, and Ravensthorpe shires and Kalgoorlie/Boulder City.

This leaves **O'CONNOR** as a wheatbelt division, so to complete the transition, Quairading, Cunderdin, Dandaragan, Dowerin, Goomalling, Kellerberrin, Tammin, Victoria Plains, and Wyalkatchem shires are all transferred from **DURACK**.

**COWAN** is then also abolished, however a new division called **COWAN** is created formed from parts of **PEARCE** and **COWAN** from the parts of Wanneroo City north of Hepburn Av.

## Details of new divisions

Each division is listed separately with a table outlining the actual and projected enrolment, broken down by SA2 names by existing division.

A description of the changes to the division boundary follows, starting in the north, or north west depending on the individual changes to the division and proceeding in a clockwise manner. In some cases, the existing boundary is redundantly described where it is followed for a short period before deviating again.

A map of each division is also provided showing the suggested boundaries.

An online map of all divisions is available to be viewed at:

[https://api.mapbox.com/styles/v1/dmcsw/ckgl3g19d1a1q19mp716n2uzn.html?fresh=true&title=copy&access\\_token=pk.eyJ1IjoiZG1jc3ciLCJhIjoiY2poa21kaGs4Mm95YjM2bzFzMmNkYmJnaCJ9.xhKyqTaibNsU01LzeWpjkw](https://api.mapbox.com/styles/v1/dmcsw/ckgl3g19d1a1q19mp716n2uzn.html?fresh=true&title=copy&access_token=pk.eyJ1IjoiZG1jc3ciLCJhIjoiY2poa21kaGs4Mm95YjM2bzFzMmNkYmJnaCJ9.xhKyqTaibNsU01LzeWpjkw)

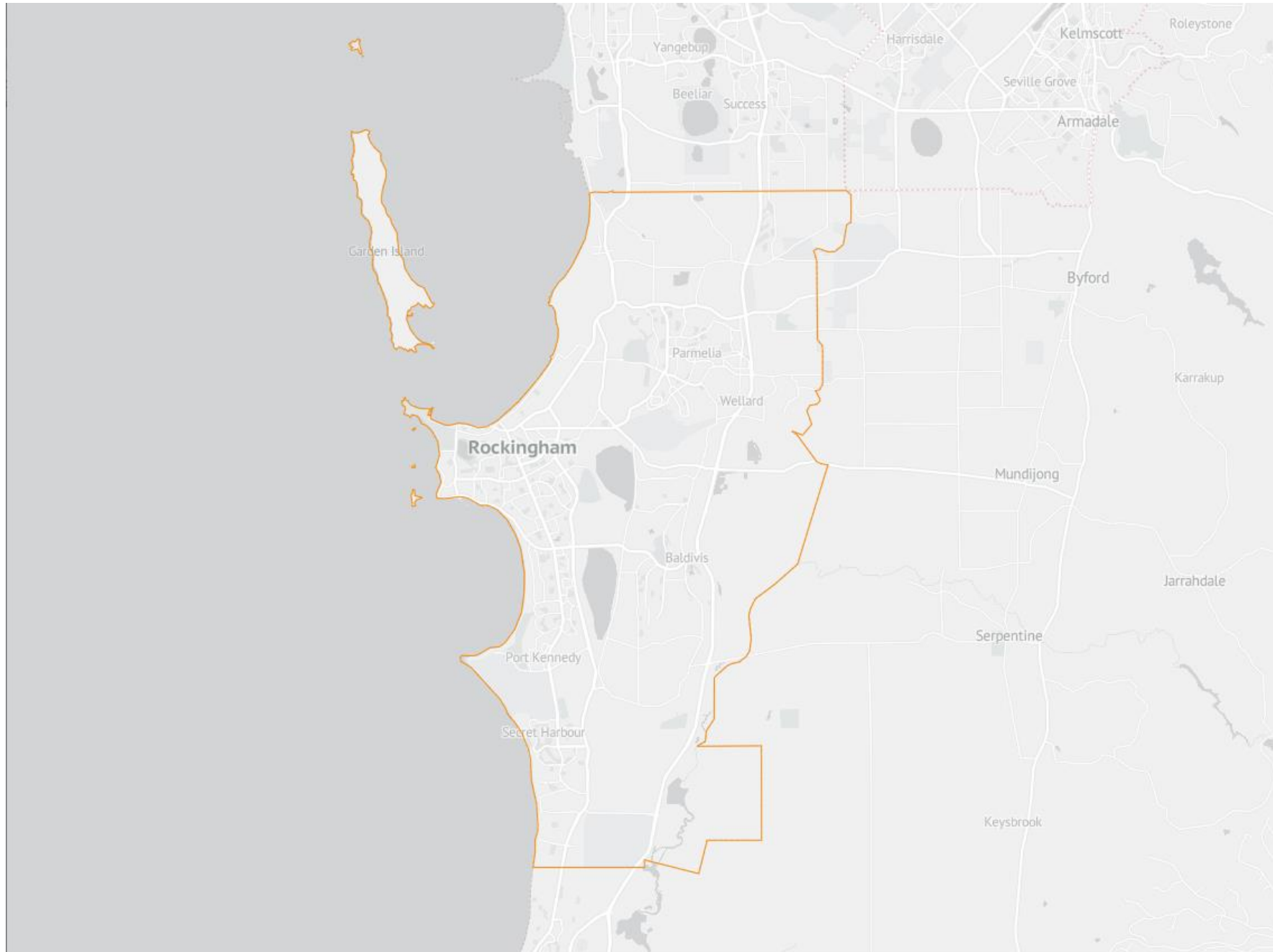


## Brand

	Actual Enrolment	Projected Enrolment	No of SA1s
<b>Brand</b>	110,508	119,561	354
<b>From BRAND</b>	<b>110,508</b>	<b>119,561</b>	<b>354</b>
Baldivis	21,753	25,881	53
Bertram - Wellard (West)	9,177	11,110	23
Calista	4,809	4,689	18
Casuarina - Wandi	4,507	5,664	9
Cooloongup	5,898	5,868	21
Hope Valley - Postans	53	74	2
Kwinana Industrial	18	18	1
Parmelia - Orelia	7,278	7,569	28
Port Kennedy	8,463	8,535	37
Rockingham	11,447	11,178	35
Rockingham Lakes	2	2	2
Safety Bay - Shoalwater	8,657	8,569	29
Singleton - Golden Bay - Secret Harbour	12,969	14,683	39
Waikiki	8,283	8,412	29
Warnbro	7,194	7,309	28

New division boundary

No changes to existing division boundary.

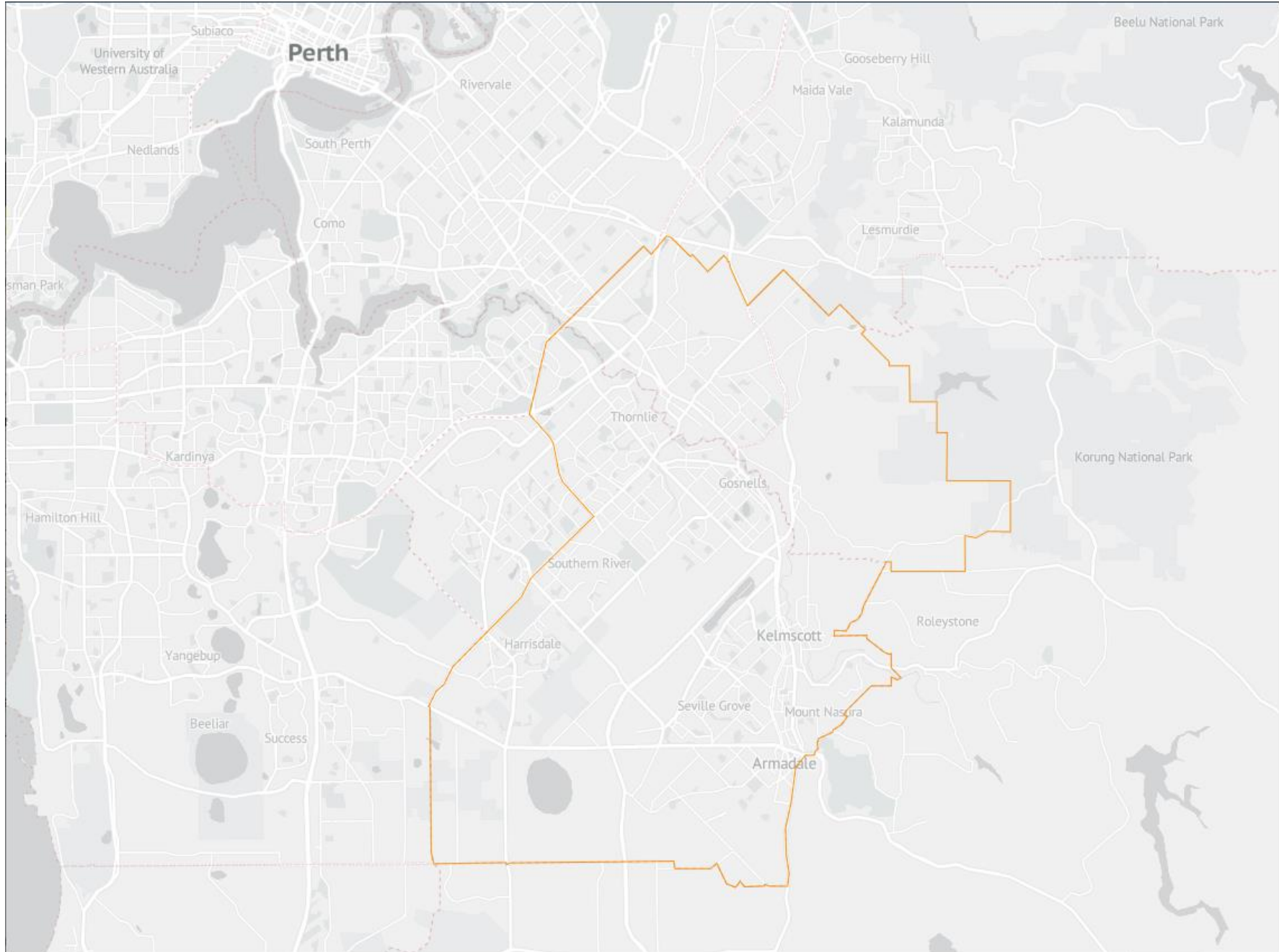


## Burt

	Actual Enrolment	Projected Enrolment	No of SA1s
<b>Burt</b>	106,515	113,679	362
<b>From BURT</b>	<b>89,606</b>	<b>96,032</b>	<b>302</b>
Armadale - Wungong - Brookdale	13,688	15,569	42
Beckenham - Kenwick - Langford	3,277	3,295	14
Camillo - Champion Lakes	3,752	3,794	16
Forrestdale - Harrisdale - Piara Waters	13,118	15,989	30
Gosnells	12,915	12,771	50
Huntingdale - Southern River	12,204	13,635	34
Kelmscott	7,154	7,152	26
Mount Nasura - Mount Richon - Bedforddale	2,074	2,003	7
Roleystone	0	0	1
Seville Grove	6,547	7,114	23
Thornlie	14,877	14,710	59
<b>From CANNING</b>	<b>1,677</b>	<b>1,810</b>	<b>6</b>
Maddington - Orange Grove - Martin	1,677	1,810	6
<b>From HASLUCK</b>	<b>15,232</b>	<b>15,837</b>	<b>54</b>
Beckenham - Kenwick - Langford	8,243	8,538	31
Maddington - Orange Grove - Martin	6,989	7,299	23

### New division boundary

- From existing division boundary, follow Gosnells City boundary to existing division boundary.
- From existing division boundary, follow Warton Rd, Garden St, and Nicholson Rd to existing division boundary.

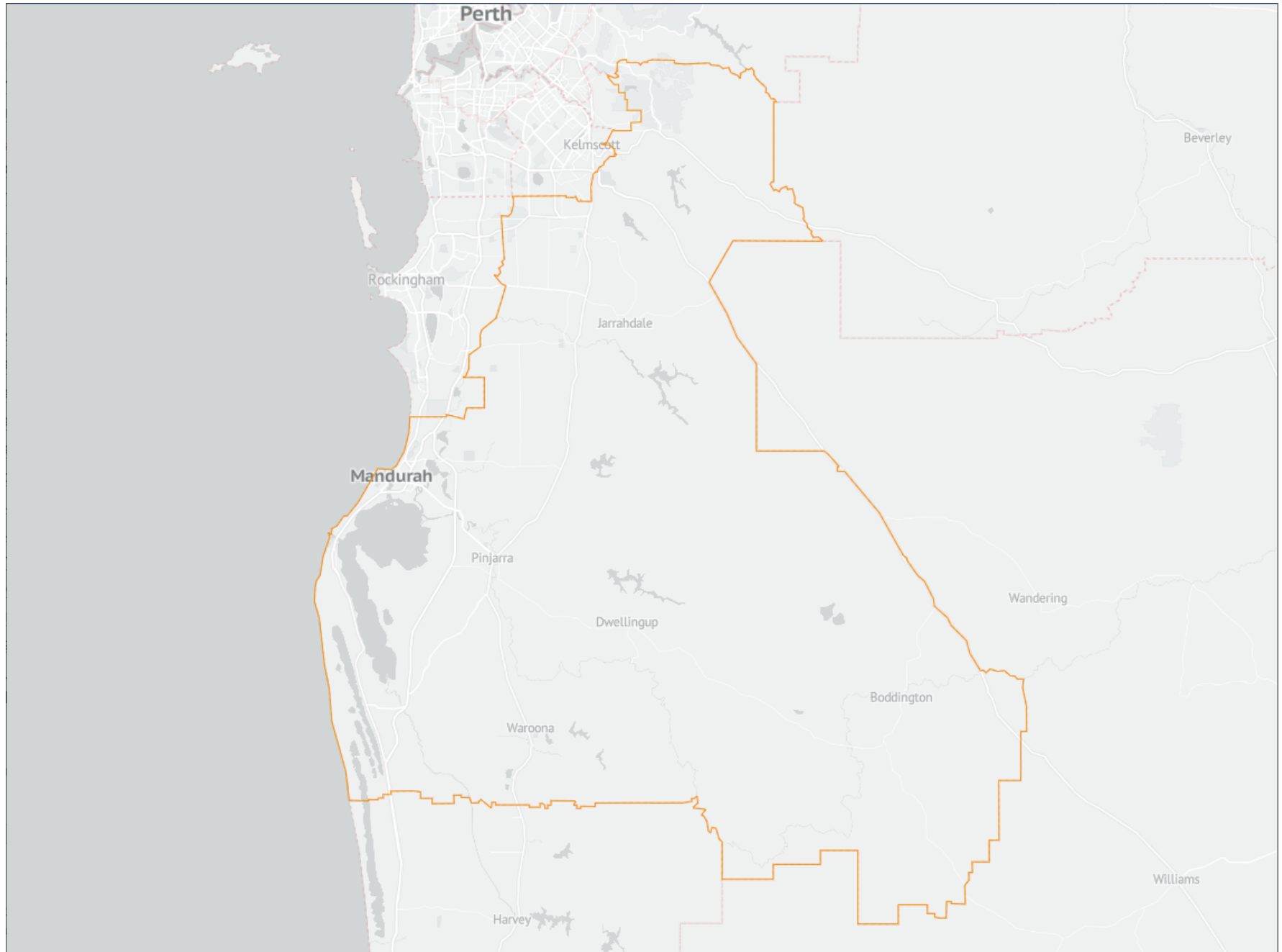


## Canning

	Actual Enrolment	Projected Enrolment	No of SA1s
<b>Canning</b>	108,414	116,025	354
<b>From CANNING</b>	<b>108,414</b>	<b>116,025</b>	<b>354</b>
Armadale - Wungong - Brookdale	297	658	1
Ashendon - Lesley	1	1	1
Brookton	0	0	1
Byford	11,362	14,054	31
Dawesville - Bouvard	5,786	6,489	17
Falcon - Wannanup	7,142	7,549	20
Greenfields	7,258	7,063	24
Halls Head - Erskine	14,246	14,950	40
Lesmurdie - Bickley - Carmel	938	1,017	6
Mandurah	7,097	6,539	24
Mandurah - East	4,891	5,297	16
Mandurah - North	12,837	14,346	42
Mandurah - South	8,145	8,084	27
Mount Nasura - Mount Richon - Bedforddale	3,689	4,008	12
Mundijong	4,945	5,496	15
Murray	1,644	1,616	8
Pinjarra	6,882	7,153	26
Roleystone	5,288	5,475	18
Serpentine - Jarrahdale	3,005	3,185	13
Waroona	2,961	3,045	12

### New division boundary

- From existing division boundary, follow Armadale City and Kalamunda Shire boundaries to existing division boundary.

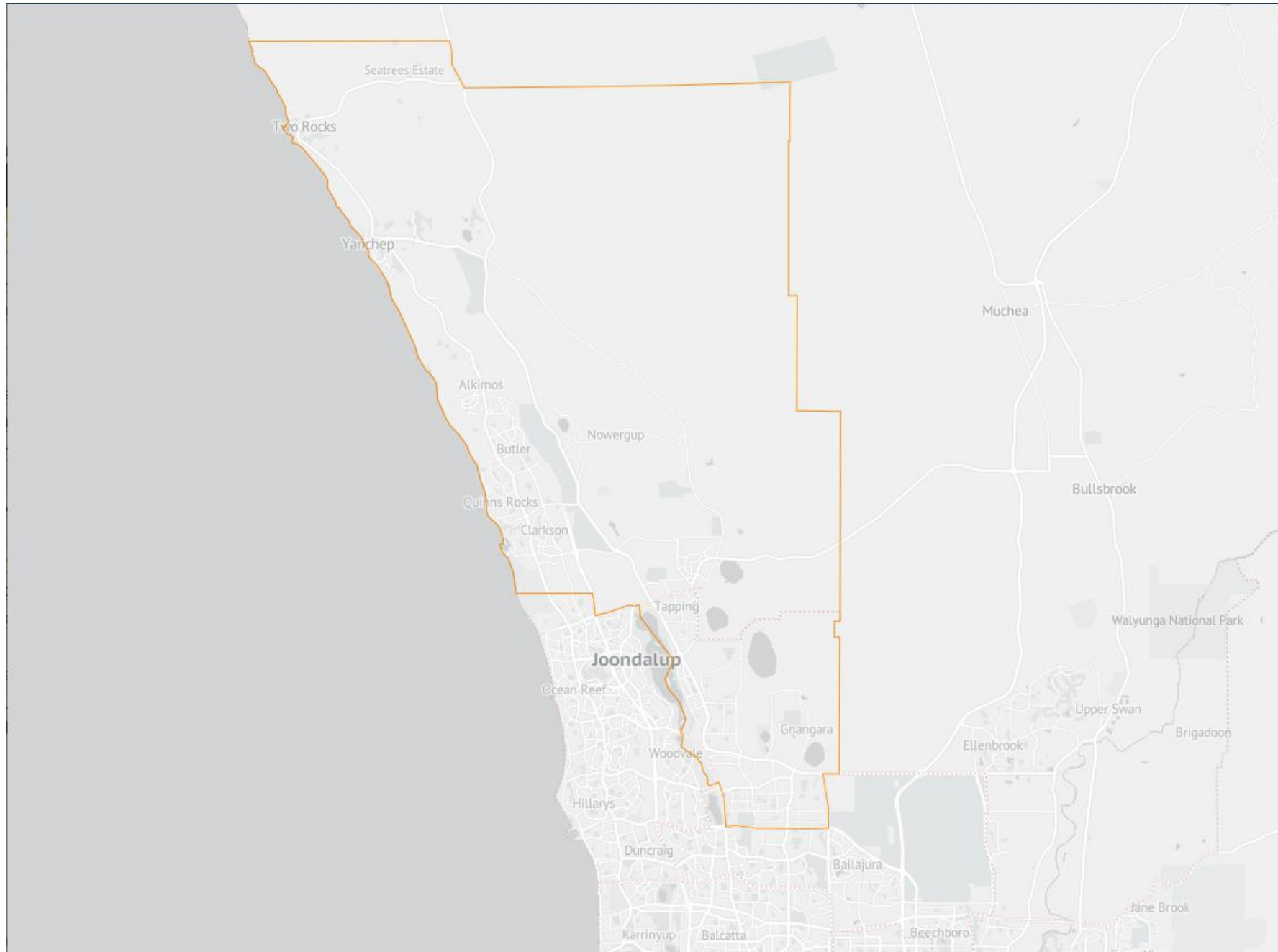


Cowan

	Actual Enrolment	Projected Enrolment	No of SA1s
<b>Cowan</b>	<b>106,242</b>	<b>118,828</b>	<b>335</b>
<b>From COWAN</b>	<b>43,845</b>	<b>47,353</b>	<b>142</b>
Joondalup - Edgewater	0	0	1
Madeley - Darch - Landsdale	18,088	20,464	56
Tapping - Ashby - Sinagra	7,750	8,133	28
Wanneroo	18,007	18,756	57
<b>From PEARCE</b>	<b>62,397</b>	<b>71,475</b>	<b>193</b>
Alkimos - Eglinton	6,527	9,165	11
Butler - Merriwa - Ridgewood	14,075	14,965	47
Carabooda - Pinjar	522	587	3
Carramar	10,561	12,010	26
Clarkson	8,313	8,998	31
Mindarie - Quinns Rocks - Jindalee	13,412	15,017	46
Neerabup National Park	4	4	1
Tapping - Ashby - Sinagra	613	647	3
Two Rocks	2,294	2,672	7
Yanchep	6,076	7,410	18

New division boundary

- From the north, follow Wanneroo City boundary, Hepburn Av, Wanneroo City boundary and Indian Ocean.



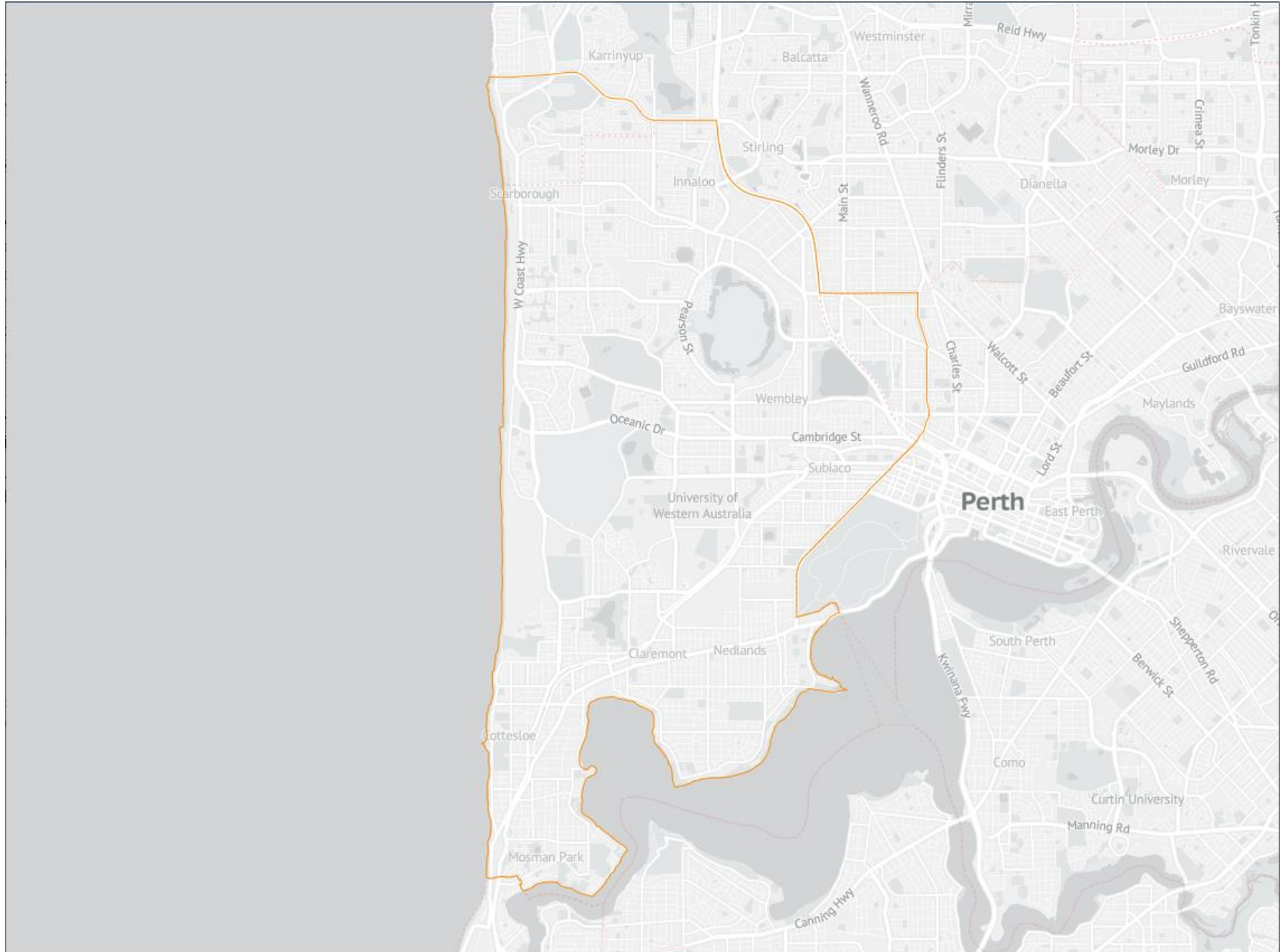


## Curtin

	Actual Enrolment	Projected Enrolment	No of SA1s
<b>Curtin</b>	<b>116,325</b>	<b>120,474</b>	<b>385</b>
<b>From CURTIN</b>	<b>101,848</b>	<b>105,373</b>	<b>337</b>
City Beach	5,088	5,262	18
Claremont (WA)	6,063	6,101	21
Cottesloe	5,829	6,004	18
Floreat	5,798	6,355	22
Herdsman	0	0	1
Innaloo - Doubleview	12,431	12,659	35
Kings Park (WA)	0	0	1
Mosman Park - Peppermint Grove	7,243	7,580	24
Nedlands - Dalkeith - Crawley	11,833	12,087	41
Osborne Park Industrial	91	91	1
Scarborough	7,872	8,120	21
Subiaco - Shenton Park	11,828	11,957	37
Swanbourne - Mount Claremont	6,450	7,085	25
Wembley - West Leederville - Glendalough	11,312	11,512	41
Wembley Downs - Churchlands - Woodlands	10,010	10,560	31
<b>From PERTH</b>	<b>7,855</b>	<b>8,175</b>	<b>28</b>
Mount Hawthorn - Leederville	7,855	8,175	28
<b>From STIRLING</b>	<b>6,622</b>	<b>6,926</b>	<b>20</b>
Karrinyup - Gwelup - Carine	2,281	2,416	7
Scarborough	3,652	3,762	11
Trigg - North Beach - Watermans Bay	689	748	2

### New division boundary

- From existing division boundary, follow Scarborough Beach Rd, Green St, London St, and Loftus St, to existing division boundary.
- From existing division boundary, follow Indian Ocean and Karrinyup Rd to existing division boundary.



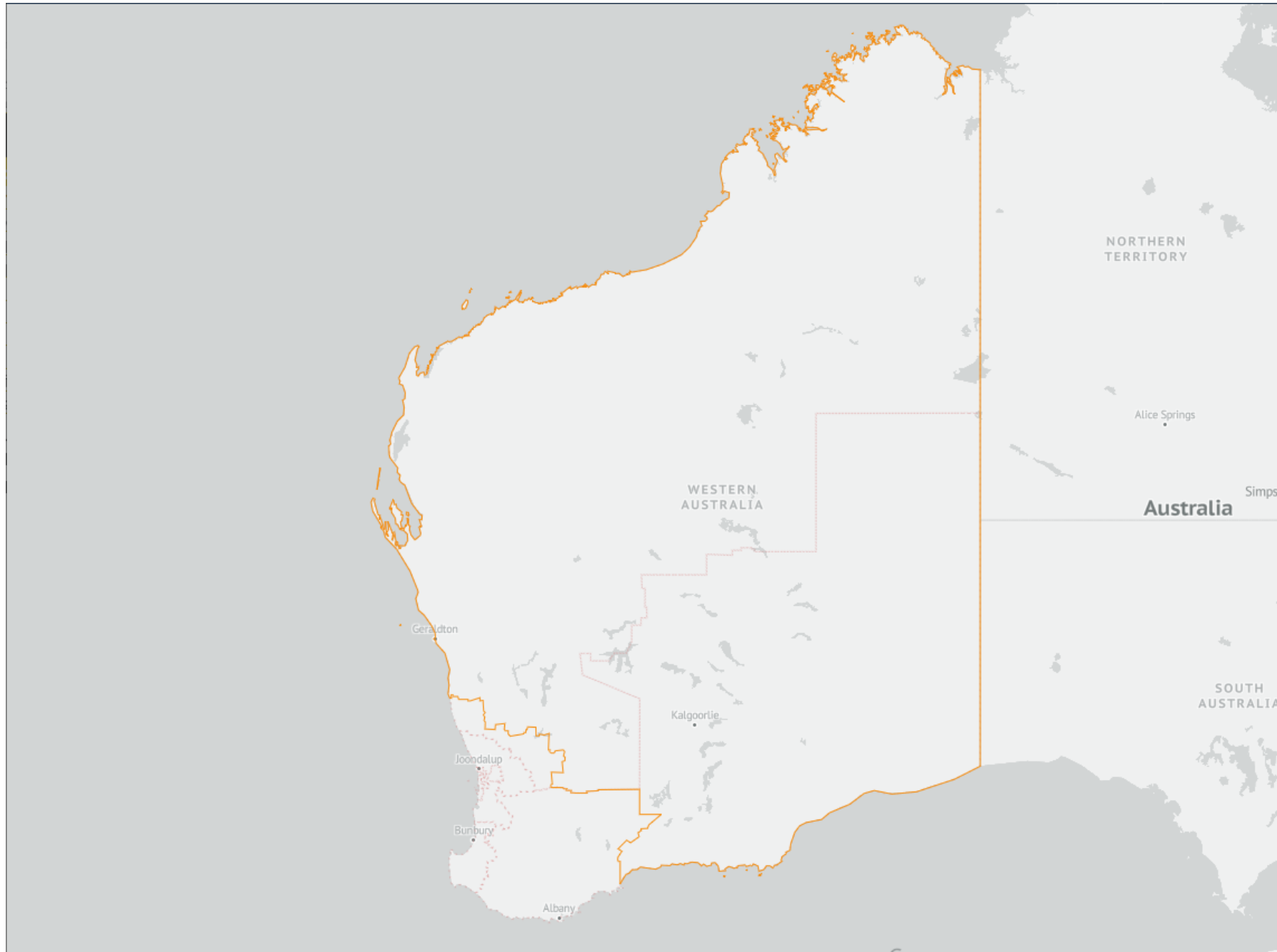
## Durack

	Actual Enrolment	Projected Enrolment	No of SA1s
<b>Durack</b>	<b>121,924</b>	<b>118,422</b>	<b>674</b>
<b>From DURACK</b>	<b>91,460</b>	<b>88,792</b>	<b>503</b>
Ashburton (WA)	2,942	2,522	22
Broome	6,479	6,419	40
Carnarvon	2,999	2,626	16
Derby - West Kimberley	3,284	3,427	30
Dowerin	1,191	1,076	6
East Pilbara	814	805	17
Exmouth	2,349	2,468	15
Geraldton	8,574	6,699	33
Geraldton - East	5,466	5,594	18
Geraldton - North	5,400	5,711	18
Geraldton - South	6,615	6,860	20
Halls Creek	1,477	1,436	11
Irwin	2,654	2,670	10
Karratha	9,295	9,717	47
Kulin	5	5	1
Kununurra	3,235	3,129	22
Meekatharra	1,055	960	14
Merredin	3,294	3,284	14
Moora	2,443	2,247	12
Morawa	2,404	2,179	17
Mukinbudin	1,926	1,795	14
Newman	2,324	2,461	17
Northampton - Mullewa - Greenough	3,761	3,241	22
Port Hedland	2,384	2,298	16
Roebourne	2,290	2,375	18
Roebuck	1,073	1,135	6
South Hedland	5,727	5,653	26
York - Beverley	0	0	1

	Actual Enrolment	Projected Enrolment	No of SA1s
Durack	121,924	118,422	674
<b>From O'CONNOR</b>	<b>30,464</b>	<b>29,630</b>	<b>171</b>
Boulder	4,090	3,957	18
Esperance	7,995	7,996	36
Esperance Region	2,233	2,069	15
Kalgoorlie	7,451	6,949	32
Kalgoorlie - North	5,072	5,083	31
Kalgoorlie Airport	0	0	1
Kambalda - Coolgardie - Norseman	2,094	1,946	18
Leinster - Leonora	1,529	1,630	19
Trafalgar (WA)	0	0	1

## New division boundary

- From existing division boundary, follow Ngaanyatjarraku, Laverton and Menzies shire boundaries, Kalgoorlie/Boulder City boundary, Dundas Shire boundary, Southern Ocean, Ravensthorpe, Esperance and Dundas shire boundaries to existing division boundary.
- From existing division boundary, follow Bruce Rock, Merredin, Nungarin, Trayning, Mount Marshall, Koorda, Wongan-Ballidu, Moora, and Coorow shire boundaries to existing division boundary.

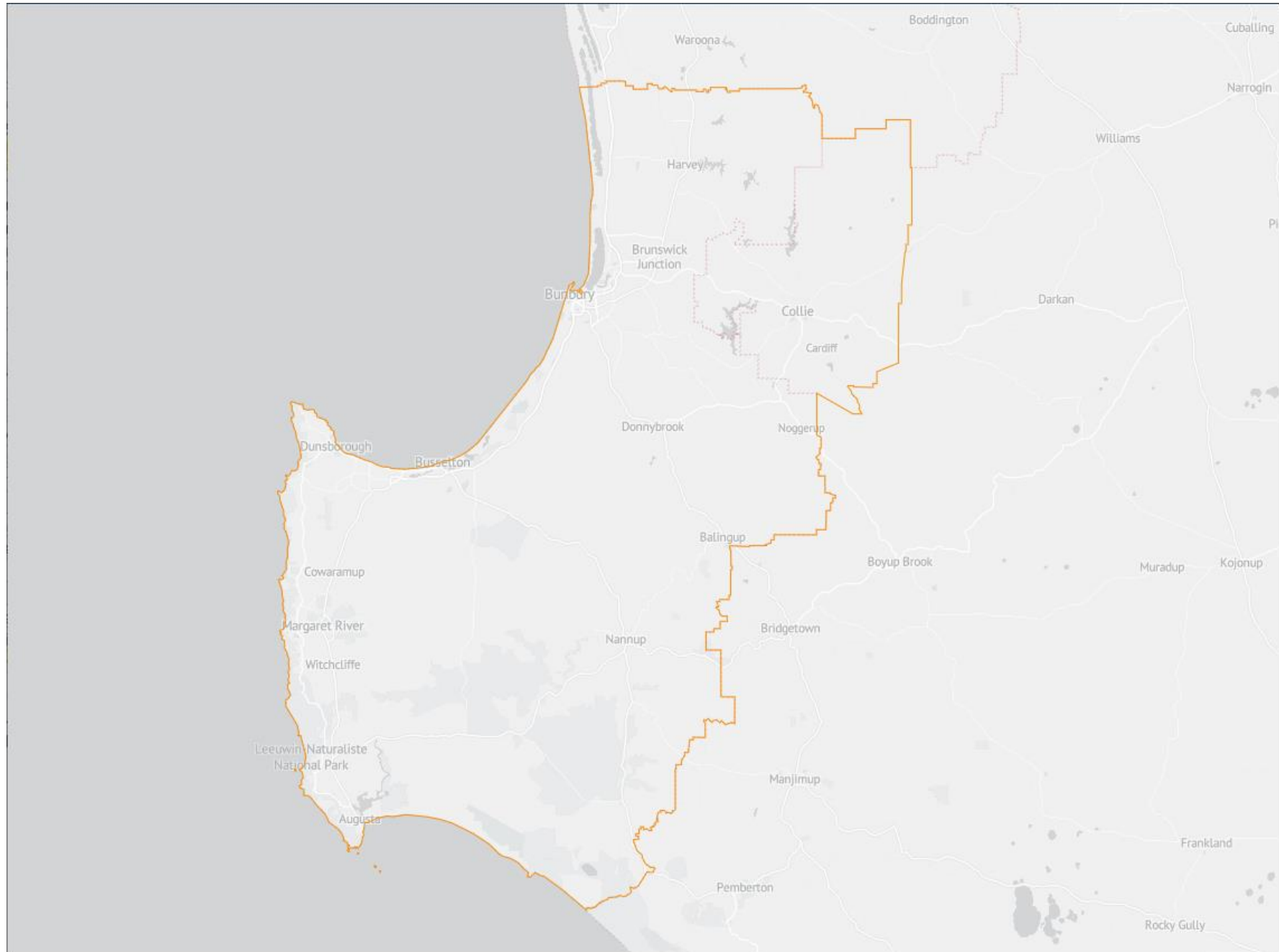


## Forrest

	Actual Enrolment	Projected Enrolment	No of SA1s
Forrest	113,604	120,174	411
<b>From FORREST</b>	<b>107,326</b>	<b>113,971</b>	<b>381</b>
Augusta	4,321	4,891	16
Australind - Leschenault	12,561	13,854	47
Busselton	19,886	21,523	71
Busselton Region	8,053	8,987	27
Capel	3,686	3,900	13
College Grove - Carey Park	4,453	4,464	16
Collie	0	0	1
Dalyellup	5,896	6,741	17
Dardanup	2,239	2,337	7
Davenport	23	23	1
Donnybrook - Balingup	4,333	4,502	16
East Bunbury - Glen Iris	5,116	5,000	19
Eaton - Pelican Point	8,262	8,525	29
Gelorup - Stratham	2,219	2,380	8
Harvey	6,345	6,624	25
Margaret River	6,245	7,019	23
Pemberton	1,019	1,043	3
South Bunbury - Bunbury	9,076	8,596	28
Waroona	0	0	1
Withers - Usher	3,593	3,562	13
<b>From O'CONNOR</b>	<b>6,278</b>	<b>6,203</b>	<b>30</b>
Collie	6,278	6,203	30

## New division boundary

- From existing division boundary, follow Collie Shire boundary to existing division boundary.



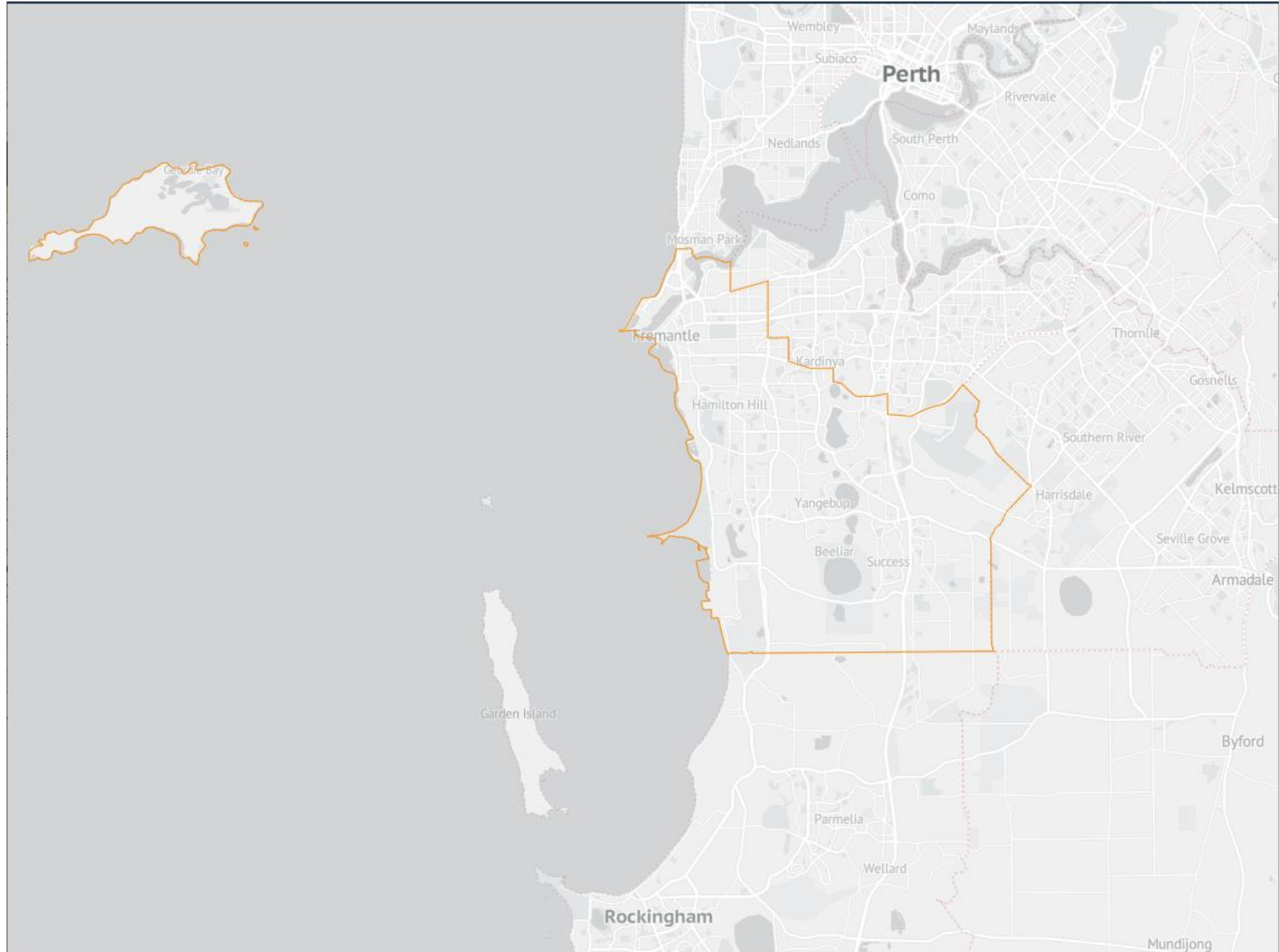
## Fremantle

	Actual Enrolment	Projected Enrolment	No of SA1s
Fremantle	109,269	115,628	329
<b>From FREMANTLE</b>	<b>109,269</b>	<b>115,628</b>	<b>329</b>
Banjup	11,956	13,609	33
Beeliar - Wattleup	5,970	6,673	17
Bibra Industrial	18	18	1
Bibra Lake	0	0	1
Bicton - Palmyra	5,168	5,212	16
Coogee	6,906	7,398	17
Coolbellup	5,896	5,966	20
East Fremantle	5,655	5,795	17
Fremantle	11,930	12,396	32
Fremantle - South	11,097	11,163	36
Hamilton Hill	7,803	8,070	21
Henderson	9	9	1
Jandakot	1,773	1,851	9
Murdoch - Kardinya	2,299	2,332	8
North Coogee	2,385	3,172	3
O'Connor (WA)	5	5	2
South Lake - Cockburn Central	7,924	8,056	25
Spearwood	7,729	8,065	23
Success - Hammond Park	9,558	10,562	29
Yangebup	5,188	5,276	18

New division boundary

No changes to existing division boundary.



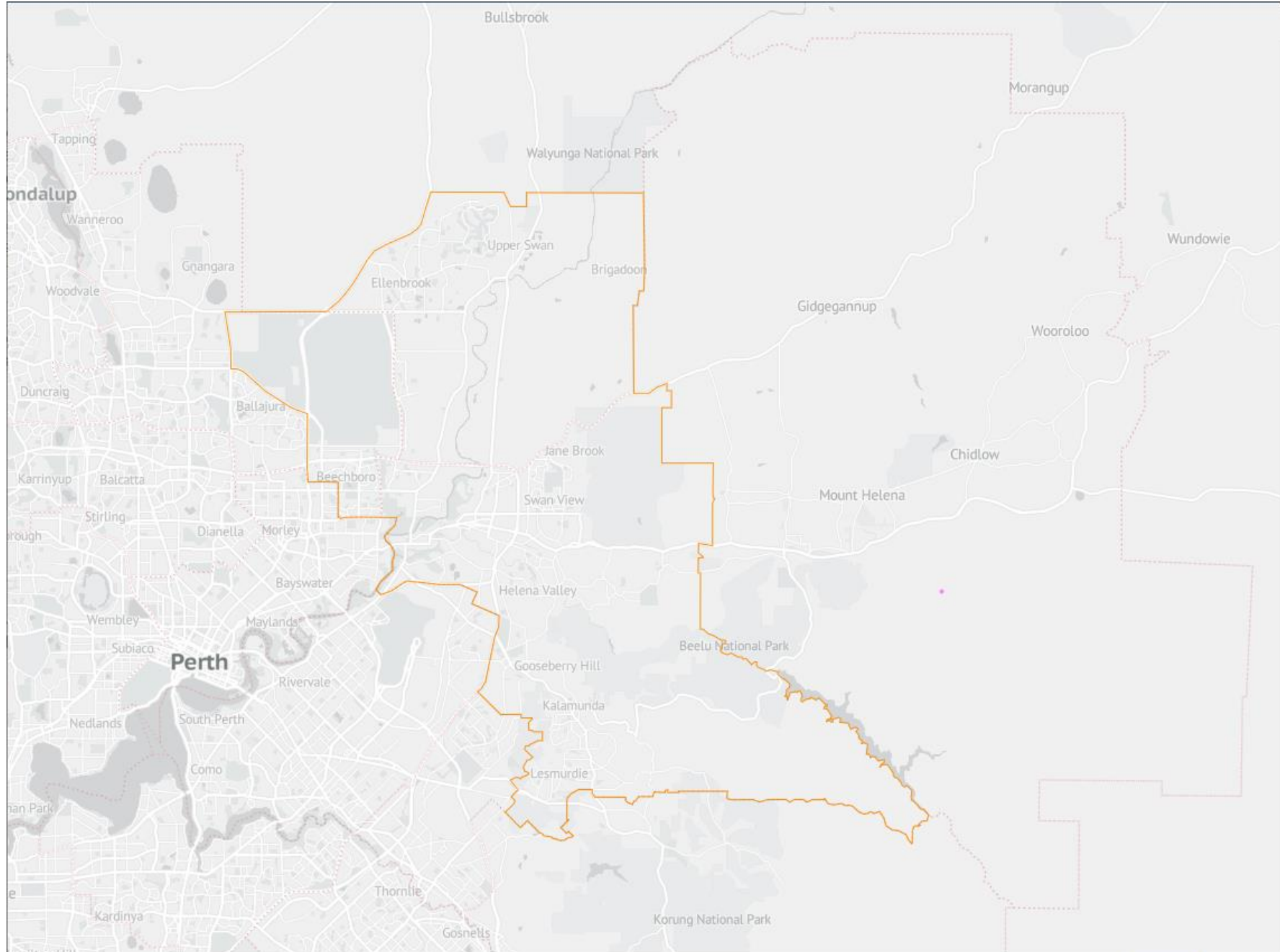


## Hasluck

	Actual Enrolment	Projected Enrolment	No of SA1s
<b>Hasluck</b>	<b>109,685</b>	<b>118,365</b>	<b>366</b>
<b>From HASLUCK</b>	<b>59,327</b>	<b>61,235</b>	<b>206</b>
Beechboro	0	0	1
Cannington - Queens Park	0	0	1
Glen Forrest - Darlington	5,316	5,355	20
Hazelmere - Guildford	3,389	3,537	11
Helena Valley - Koongamia	4,171	4,423	13
Kalamunda - Maida Vale - Gooseberry Hill	11,505	11,527	35
Lesmurdie - Bickley - Carmel	7,515	7,811	29
Lockridge - Kiara	4,195	5,285	8
Middle Swan - Herne Hill	2,428	2,544	9
Midland - Guildford	7,031	6,737	25
Perth Airport	0	0	1
Stratton - Jane Brook	4,769	5,059	20
Swan View - Greenmount - Midvale	9,008	8,957	32
Welshpool	0	0	1
<b>From COWAN</b>	<b>13,109</b>	<b>12,886</b>	<b>50</b>
Ballajura	39	27	1
Beechboro	9,533	9,496	35
Lockridge - Kiara	3,537	3,363	12
Madeley - Darch - Landsdale	0	0	2
<b>From PEARCE</b>	<b>37,249</b>	<b>44,244</b>	<b>110</b>
Beechboro	2,915	3,722	4
Ellenbrook	25,183	29,845	78
Lockridge - Kiara	13	19	1
Melaleuca - Lexia	2	2	1
Middle Swan - Herne Hill	1,509	1,529	6
Stratton - Jane Brook	0	0	1
The Vines	7,604	9,100	18
Wanneroo	23	27	1

New division boundary

- From existing division boundary, follow Red Hill, Hovea and Glen Forrest locality boundaries, and Kalamunda Shire boundary to existing division boundary.
- From existing division boundary, follow Lesmurdie, Kalamunda and Maida Vale locality boundaries to existing division boundary.
- From existing division boundary, follow Morley Rd East, Swan City boundary, Tonkin Hwy, Hepburn Av, Alexander Dr, Gnangara Rd, Tonkin Hwy, Ellenbrook, The Vines, Upper Swan and Brigadoon locality boundaries to existing division boundary.

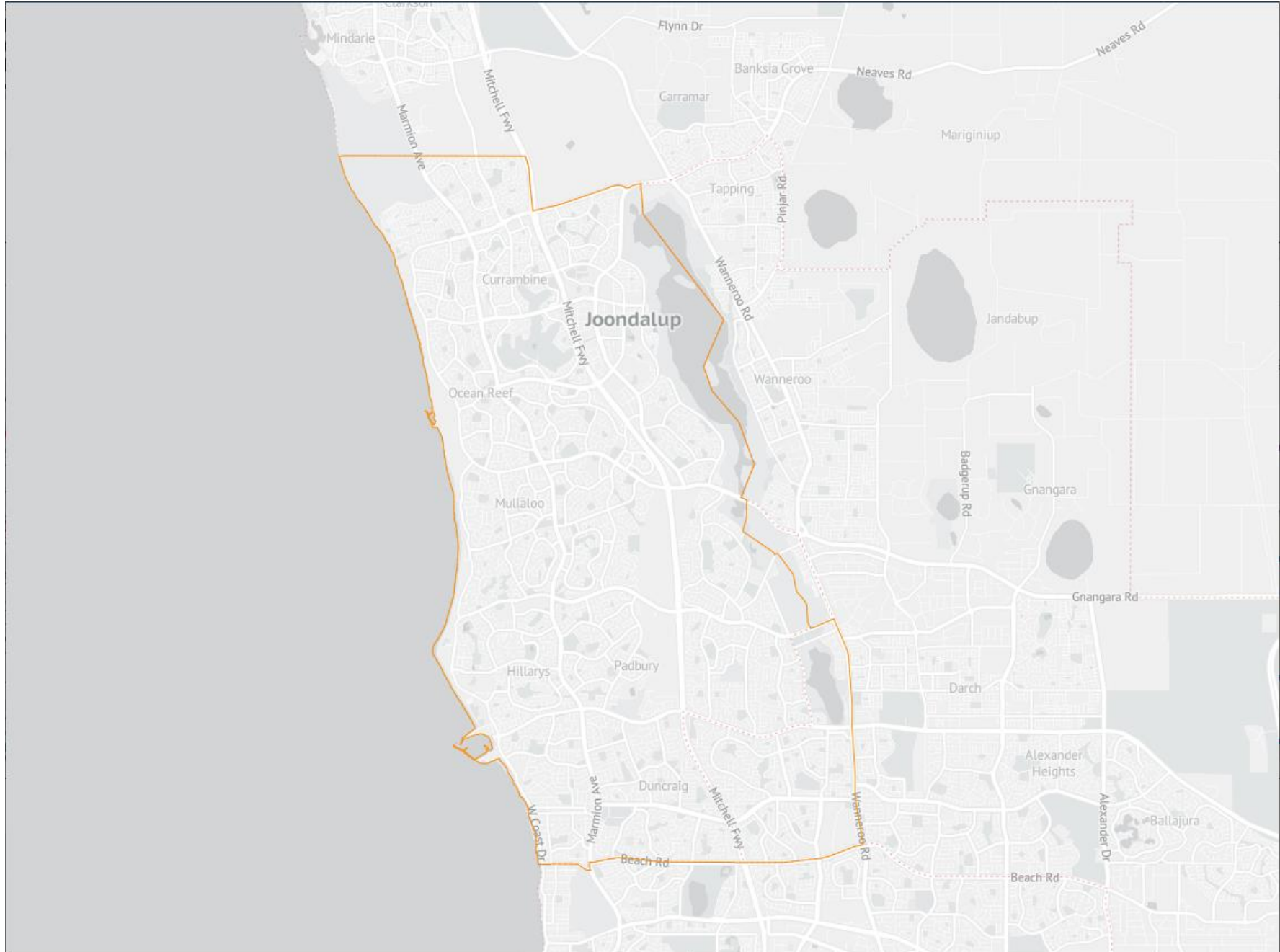


## Moore

	Actual Enrolment	Projected Enrolment	No of SA1s
Moore	112,840	114,541	395
<b>From MOORE</b>	<b>102,441</b>	<b>104,031</b>	<b>355</b>
Craigie - Beldon	7,119	7,239	24
Currambine - Kinross	9,328	9,653	35
Duncraig	11,125	10,875	34
Greenwood - Warwick	0	0	6
Heathridge - Connolly	7,372	7,469	21
Hillarys	8,305	8,455	23
Iluka - Burns Beach	6,619	7,351	15
Joondalup - Edgewater	9,173	9,029	36
Kingsley	8,722	8,476	31
Mullaloo - Kallaroo	8,227	8,394	27
Ocean Reef	5,932	6,027	23
Padbury	5,822	5,823	24
Sorrento - Marmion	7,694	8,031	25
Woodvale	7,003	7,209	31
<b>From COWAN</b>	<b>10,399</b>	<b>10,510</b>	<b>40</b>
Greenwood - Warwick	9,619	9,747	35
Kingsley	780	763	4
Woodvale	0	0	1

### New division boundary

- From existing division boundary, follow Joondalup City boundary to existing division.



O'Connor

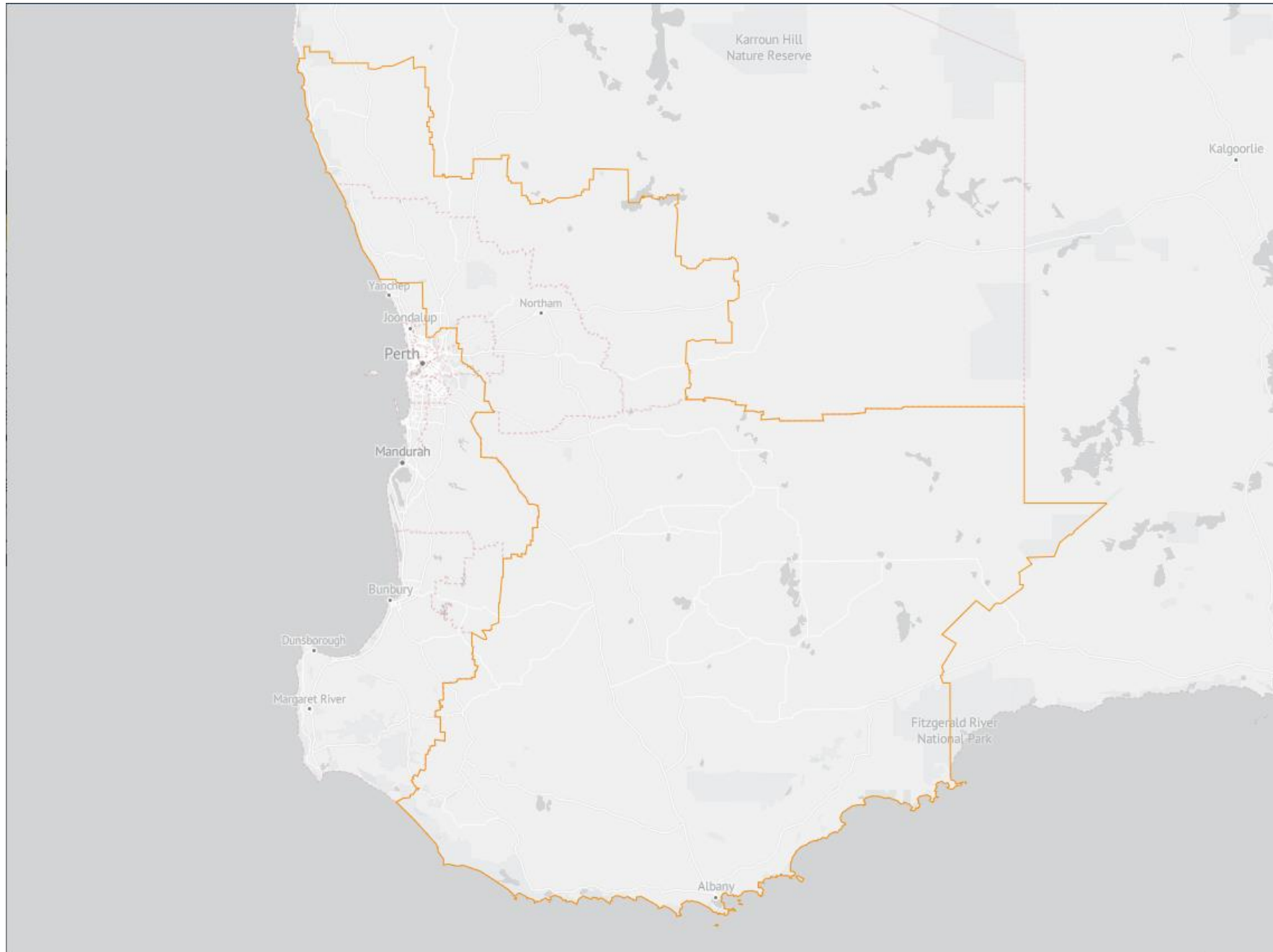
	Actual Enrolment	Projected Enrolment	No of SA1s
O'Connor	111,835	113,391	472
<b>From O'CONNOR</b>	<b>65,243</b>	<b>65,870</b>	<b>276</b>
Albany	10,563	10,330	38
Albany Region	2,491	2,665	10
Bayonet Head - Lower King	3,680	4,066	12
Bridgetown - Boyup Brook	4,643	4,708	19
Brookton	2,588	2,391	10
Denmark	4,541	4,824	21
Gnowangerup	1,828	1,749	11
Katanning	2,714	2,545	14
Kojonup	2,689	2,468	13
Kulin	2,931	2,747	18
Little Grove - Elleker	2,537	2,764	11
Manjimup	3,757	3,646	16
McKail - Willyung	7,729	8,474	25
Murray	0	0	2
Narrogin	2,881	2,784	13
Pemberton	2,606	2,587	11
Plantagenet	3,599	3,733	16
Stirling Range National Park	0	0	1
Wagin	3,466	3,389	15
<b>From DURACK</b>	<b>6,922</b>	<b>6,732</b>	<b>30</b>
Cunderdin	2,546	2,390	11
Dowerin	1,478	1,365	6
Gingin - Dandaragan	2,351	2,422	10
Moora	547	555	3

	Actual Enrolment	Projected Enrolment	No of SA1s
<b>O'Connor</b>	111,835	113,391	472
<b>From HASLUCK</b>	<b>13,828</b>	<b>14,017</b>	<b>59</b>
Chidlow	2,037	1,963	12
Gidgegannup	2,116	2,180	8
Malmalling - Reservoir	9	9	1
Mundaring	9,666	9,865	38
<b>From PEARCE</b>	<b>25,842</b>	<b>26,772</b>	<b>107</b>
Avon Valley National Park	5	5	1
Bullsbrook	3,618	3,993	13
Chittering	3,920	4,408	12
Ellenbrook	0	0	1
Gidgegannup	24	26	1
Gingin - Dandaragan	3,582	3,658	13
Melaleuca - Lexia	0	0	1
Northam	7,349	7,228	35
Toodyay	3,326	3,453	13
Walyunga National Park	1	1	1
York - Beverley	4,017	4,000	16

## New division boundary

- From existing division boundary, follow Kondinin, Lake Grace and Jerramungup shire boundaries, and Southern Ocean to existing division boundary.
- From existing division boundary, follow Boyup Brook, West Arthur and Williams shire boundaries to existing division boundary.
- From existing division boundary, follow Beverley, York and Mundaring shire boundaries, Mahogany Creek, Parkerville, Gidgegannup, Walyunga National Park, Bullsbrook, locality boundaries, Tonkin Hwy, Gngangara Rd, Swan City boundary, Chittering and Gingin shire boundaries, Indian Ocean, Dandaragan, Victoria Plains, Goomalling, Dowerin, Wyalkatchem, Kellerberrin and Quairading shire boundaries to existing division boundary.



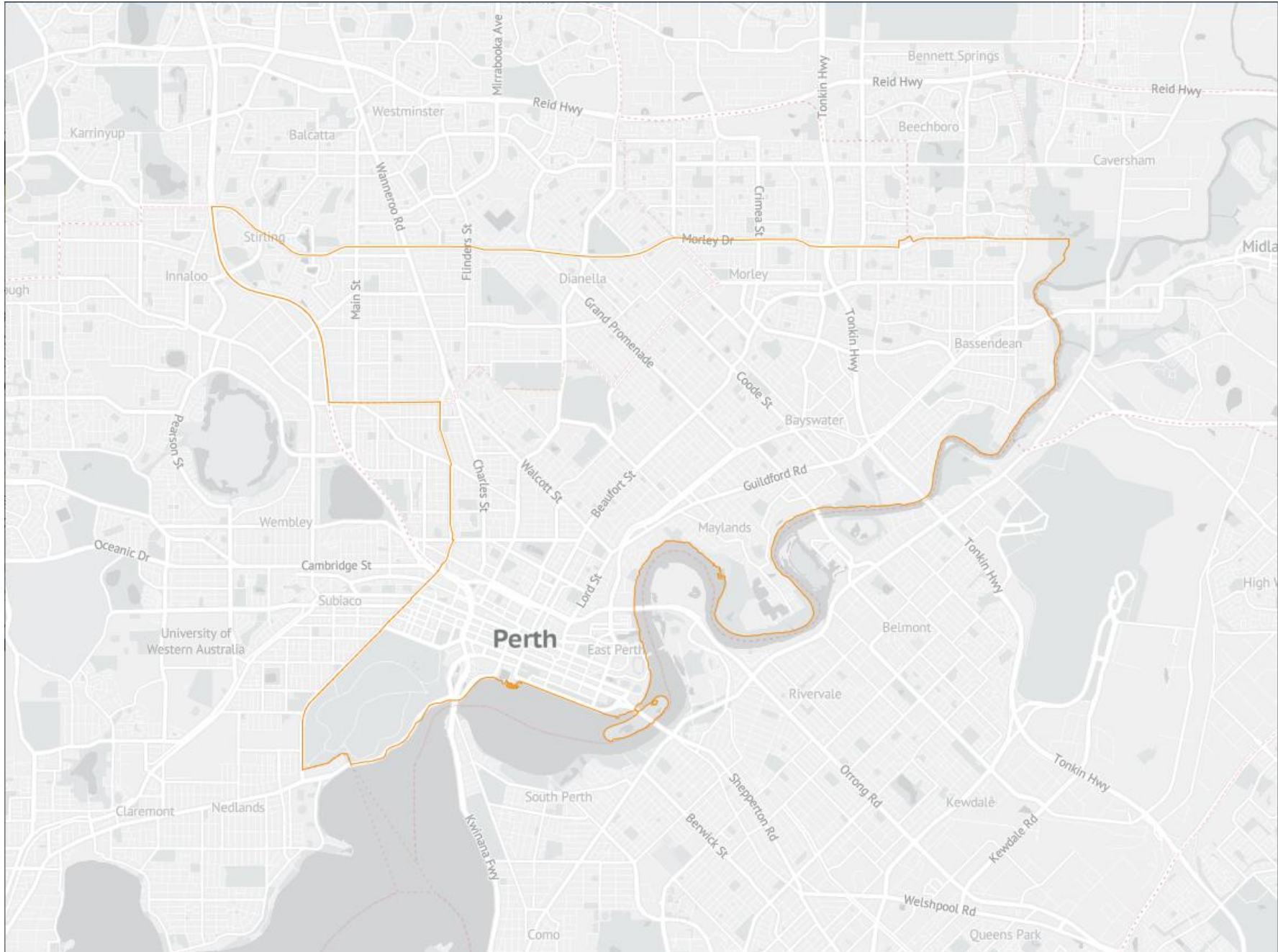


## Perth

	Actual Enrolment	Projected Enrolment	No of SA1s
Perth	112,282	114,342	376
<b>From PERTH</b>	<b>80,950</b>	<b>83,333</b>	<b>278</b>
Bassendean - Eden Hill - Ashfield	11,090	11,376	37
Bayswater - Embleton - Bedford	16,408	16,667	56
Kings Park (WA)	27	27	1
Maylands	8,671	8,733	28
Morley	4,992	5,104	16
Mount Lawley - Inglewood	11,960	12,117	39
North Perth	6,775	6,842	21
Perth City	17,839	19,153	70
Stirling - Osborne Park	0	0	1
Yokine - Coolbinia - Menora	3,188	3,314	9
<b>From STIRLING</b>	<b>31,332</b>	<b>31,009</b>	<b>98</b>
Dianella	8,945	8,995	26
Morley	533	531	2
Stirling - Osborne Park	5,291	5,245	17
Tuart Hill - Joondanna	8,189	8,080	28
Yokine - Coolbinia - Menora	8,374	8,158	25

## New division boundary

- From existing division boundary, follow Loftus St, London St, Green St, Scarborough Beach Rd, Mitchell Fwy, Karrinyup Rd, Morley Dr, Morley Dr East, and Bassendean Town boundary to existing division boundary.

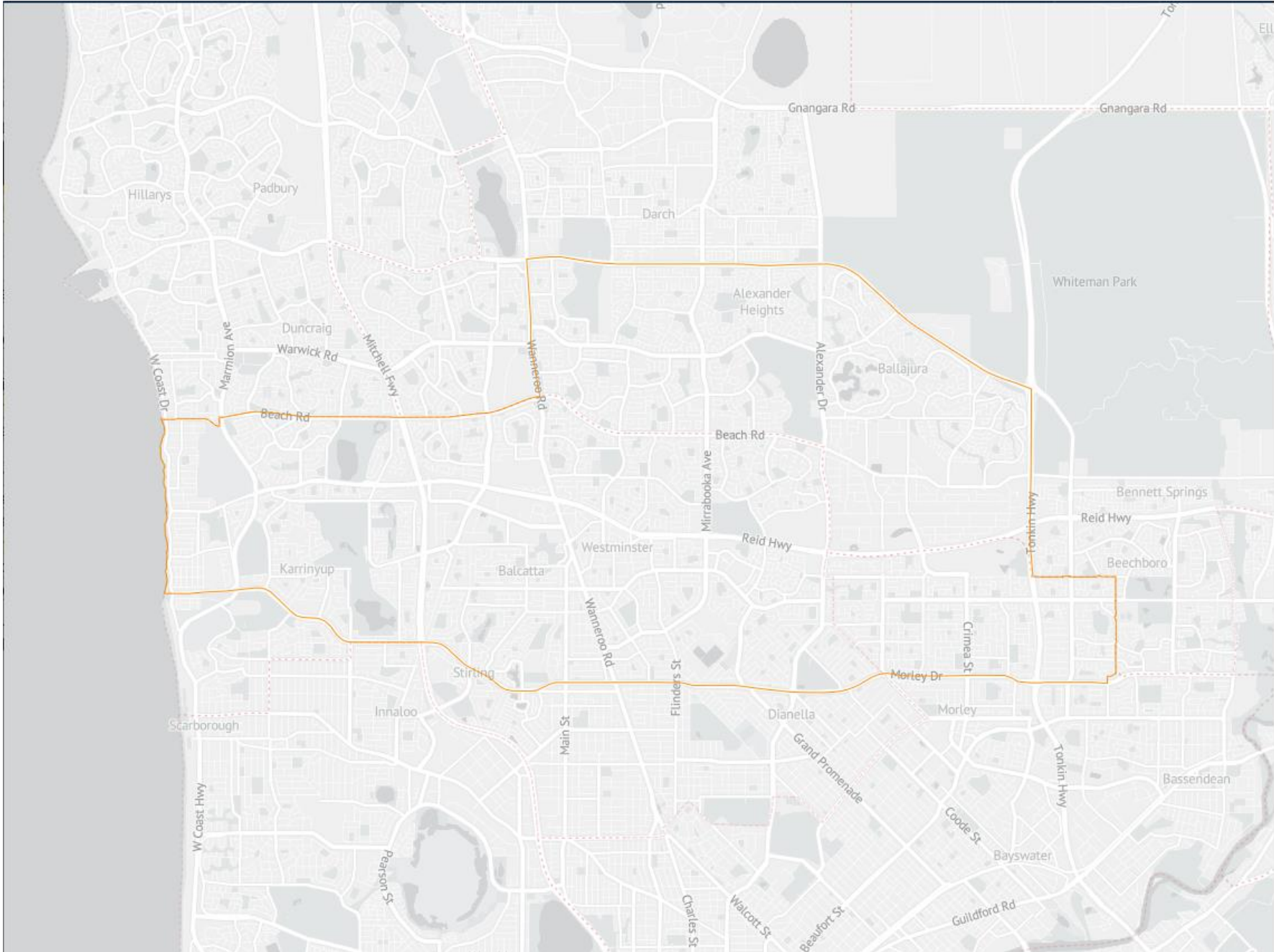


## Stirling

	Actual Enrolment	Projected Enrolment	No of SA1s
<b>Stirling</b>	<b>113,580</b>	<b>115,016</b>	<b>395</b>
<b>From STIRLING</b>	<b>65,169</b>	<b>66,505</b>	<b>219</b>
Balcatta - Hamersley	11,095	11,033	37
Balga - Mirrabooka	11,891	11,992	44
Dianella	8,618	8,776	33
Karrinyup - Gwelup - Carine	12,785	13,275	43
Nollamara - Westminster	11,155	11,529	32
Stirling - Osborne Park	4,338	4,428	13
Trigg - North Beach - Watermans Bay	5,287	5,472	17
<b>From COWAN</b>	<b>33,190</b>	<b>33,501</b>	<b>128</b>
Alexander Heights - Koondoola	7,806	7,932	29
Ballajura	12,730	12,968	50
Girrawheen	5,481	5,394	22
Malaga	4	4	1
Marangaroo	7,169	7,203	26
<b>From PERTH</b>	<b>15,221</b>	<b>15,010</b>	<b>48</b>
Morley	9,320	9,334	27
Noranda	5,901	5,676	21

## New division boundary

- From existing division boundary, follow Wanneroo Rd, Hepburn Av, Tonkin Hwy, Bayswater City boundary, Morley Dr East, Morley Dr and Karrinyup Rd to existing division boundary.



## Swan

	Actual Enrolment	Projected Enrolment	No of SA1s
Swan	115,277	117,837	416
<b>From SWAN</b>	<b>102,932</b>	<b>105,211</b>	<b>374</b>
Belmont - Ascot - Redcliffe	9,158	9,094	25
Bentley - Wilson - St James	10,642	10,570	43
Cannington - Queens Park	9,172	9,533	34
Como	9,987	10,048	31
East Victoria Park - Carlisle	10,707	11,024	40
Forrestfield - Wattle Grove	16	17	3
Hazelmere - Guildford	0	0	3
High Wycombe	8,290	8,360	28
Kewdale Commercial	2	2	1
Manning - Waterford	7,414	7,758	30
Perth Airport	0	0	1
Rivervale - Kewdale - Cloverdale	15,961	16,588	55
South Perth - Kensington	11,910	12,136	43
Victoria Park - Lathlain - Burswood	9,664	10,072	36
Welshpool	9	9	1
<b>From HASLUCK</b>	<b>12,345</b>	<b>12,626</b>	<b>42</b>
Forrestfield - Wattle Grove	12,345	12,626	42

## New division boundary

- From existing division boundary, follow Forrestfield and Wattle Grove locality boundaries to existing division boundary.



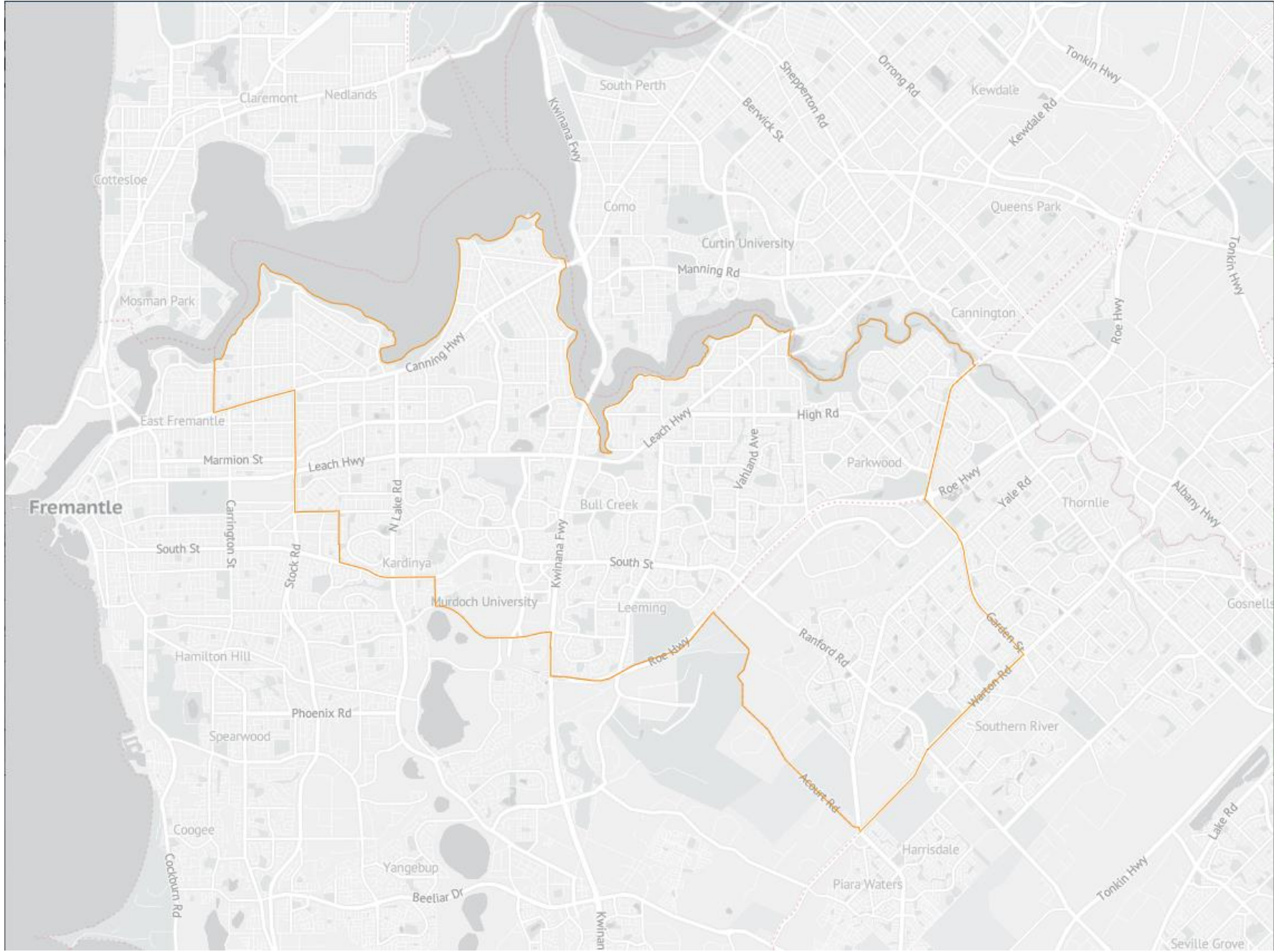
## Tangney

	Actual Enrolment	Projected Enrolment	No of SA1s
<b>Tangney</b>	<b>114,274</b>	<b>116,283</b>	<b>393</b>
<b>From TANGNEY</b>	<b>94,827</b>	<b>95,804</b>	<b>316</b>
Applecross - Ardross	8,050	8,000	24
Bateman	2,575	2,543	9
Bicton - Palmyra	5,294	5,524	14
Booragoon	10,244	10,368	31
Bull Creek	5,255	5,065	17
Jandakot	0	0	1
Leeming	7,930	8,018	32
Melville	12,204	12,842	32
Murdoch - Kardinya	6,176	6,307	20
Parkwood - Ferndale - Lynwood	9,080	8,914	36
Riverton - Shelley - Rossmoyne	9,105	9,332	33
Willagee	3,423	3,311	10
Willetton	11,306	11,408	39
Winthrop	4,185	4,172	18
<b>From BURT</b>	<b>19,447</b>	<b>20,479</b>	<b>77</b>
Canning Vale - East	12,913	13,771	50
Canning Vale - West	6,533	6,707	26
Canning Vale Commercial	1	1	1

## New division boundary

- From existing division boundary, follow Nicholson Rd, Garden St, Warton Rd, Nicholson Rd, Acourt Rd, Johnston Rd, Clifton Rd and Canning City boundary to existing division boundary.





## List of SAI codes in new divisions

The following table is a list of all SA1 codes changing divisions in this suggestion. Not included are SA1 codes for a division that has only been renamed. Duplicate SA1 codes may appear where an SA1 is currently split between existing divisions

SAI Code	SA2 Name	Previous	Proposed	SAI Code	SA2 Name	Previous	Proposed
5100901	Collie	From O'Connor	To Forrest	5100917	Collie	From O'Connor	To Forrest
5100902	Collie	From O'Connor	To Forrest	5100918	Collie	From O'Connor	To Forrest
5100903	Collie	From O'Connor	To Forrest	5100920	Collie	From O'Connor	To Forrest
5100904	Collie	From O'Connor	To Forrest	5100921	Collie	From O'Connor	To Forrest
5100905	Collie	From O'Connor	To Forrest	5100922	Collie	From O'Connor	To Forrest
5100906	Collie	From O'Connor	To Forrest	5100923	Collie	From O'Connor	To Forrest
5100907	Collie	From O'Connor	To Forrest	5100924	Collie	From O'Connor	To Forrest
5100908	Collie	From O'Connor	To Forrest	5100925	Collie	From O'Connor	To Forrest
5100909	Collie	From O'Connor	To Forrest	5100926	Collie	From O'Connor	To Forrest
5100910	Collie	From O'Connor	To Forrest	5100927	Collie	From O'Connor	To Forrest
5100911	Collie	From O'Connor	To Forrest	5100928	Collie	From O'Connor	To Forrest
5100912	Collie	From O'Connor	To Forrest	5100929	Collie	From O'Connor	To Forrest
5100913	Collie	From O'Connor	To Forrest	5100930	Collie	From O'Connor	To Forrest
5100914	Collie	From O'Connor	To Forrest	5100931	Collie	From O'Connor	To Forrest
5100915	Collie	From O'Connor	To Forrest	5103801	Mount Hawthorn - Leederville	From Perth	To Curtin
5100916	Collie	From O'Connor	To Forrest	5103802	Mount Hawthorn - Leederville	From Perth	To Curtin
				5103803	Mount Hawthorn - Leederville	From Perth	To Curtin
				5103804	Mount Hawthorn - Leederville	From Perth	To Curtin
				5103805	Mount Hawthorn - Leederville	From Perth	To Curtin

SA1 Code	SA2 Name	Previous	Proposed	SA1 Code	SA2 Name	Previous	Proposed
5103806	Mount Hawthorn - Leederville	From Perth	To Curtin	5104729	Morley	From Perth	To Stirling
5103807	Mount Hawthorn - Leederville	From Perth	To Curtin	5104732	Morley	From Perth	To Stirling
5103808	Mount Hawthorn - Leederville	From Perth	To Curtin	5104733	Morley	From Perth	To Stirling
5103809	Mount Hawthorn - Leederville	From Perth	To Curtin	5104734	Morley	From Perth	To Stirling
5103810	Mount Hawthorn - Leederville	From Perth	To Curtin	5104735	Morley	From Perth	To Stirling
5103811	Mount Hawthorn - Leederville	From Perth	To Curtin	5104736	Morley	From Perth	To Stirling
5103812	Mount Hawthorn - Leederville	From Perth	To Curtin	5104737	Morley	From Perth	To Stirling
5103813	Mount Hawthorn - Leederville	From Perth	To Curtin	5104738	Morley	From Perth	To Stirling
5103814	Mount Hawthorn - Leederville	From Perth	To Curtin	5104739	Morley	From Perth	To Stirling
5103815	Mount Hawthorn - Leederville	From Perth	To Curtin	5104740	Morley	From Perth	To Stirling
5103816	Mount Hawthorn - Leederville	From Perth	To Curtin	5104742	Morley	From Perth	To Stirling
5103817	Mount Hawthorn - Leederville	From Perth	To Curtin	5104743	Morley	From Perth	To Stirling
5103818	Mount Hawthorn - Leederville	From Perth	To Curtin	5104744	Morley	From Perth	To Stirling
5103819	Mount Hawthorn - Leederville	From Perth	To Curtin	5104745	Morley	From Perth	To Stirling
5103820	Mount Hawthorn - Leederville	From Perth	To Curtin	5104801	Noranda	From Perth	To Stirling
5103821	Mount Hawthorn - Leederville	From Perth	To Curtin	5104802	Noranda	From Perth	To Stirling
5103822	Mount Hawthorn - Leederville	From Perth	To Curtin	5104803	Noranda	From Perth	To Stirling
5103823	Mount Hawthorn - Leederville	From Perth	To Curtin	5104804	Noranda	From Perth	To Stirling
5103824	Mount Hawthorn - Leederville	From Perth	To Curtin	5104805	Noranda	From Perth	To Stirling
5103825	Mount Hawthorn - Leederville	From Perth	To Curtin	5104806	Noranda	From Perth	To Stirling
5103826	Mount Hawthorn - Leederville	From Perth	To Curtin	5104807	Noranda	From Perth	To Stirling
5103827	Mount Hawthorn - Leederville	From Perth	To Curtin	5104808	Noranda	From Perth	To Stirling
5103828	Mount Hawthorn - Leederville	From Perth	To Curtin	5104809	Noranda	From Perth	To Stirling
5104701	Morley	From Perth	To Stirling	5104810	Noranda	From Perth	To Stirling
5104702	Morley	From Perth	To Stirling	5104811	Noranda	From Perth	To Stirling
5104707	Morley	From Perth	To Stirling	5104812	Noranda	From Perth	To Stirling
5104708	Morley	From Stirling	To Perth	5104813	Noranda	From Perth	To Stirling
5104709	Morley	From Perth	To Stirling	5104814	Noranda	From Perth	To Stirling
5104710	Morley	From Stirling	To Perth	5104815	Noranda	From Perth	To Stirling
5104718	Morley	From Perth	To Stirling	5104816	Noranda	From Perth	To Stirling
5104719	Morley	From Perth	To Stirling	5104817	Noranda	From Perth	To Stirling
5104720	Morley	From Perth	To Stirling	5104818	Noranda	From Perth	To Stirling
5104721	Morley	From Perth	To Stirling	5104819	Noranda	From Perth	To Stirling
5104722	Morley	From Perth	To Stirling	5104820	Noranda	From Perth	To Stirling
5104723	Morley	From Perth	To Stirling	5104821	Noranda	From Perth	To Stirling
5104724	Morley	From Perth	To Stirling	5104901	Chidlow	From Hasluck	To O'Connor
5104727	Morley	From Perth	To Stirling	5104902	Chidlow	From Hasluck	To O'Connor
5104728	Morley	From Perth	To Stirling	5104903	Chidlow	From Hasluck	To O'Connor

SAI Code	SA2 Name	Previous	Proposed
5104904	Chidlow	From Hasluck	To O'Connor
5104906	Chidlow	From Hasluck	To O'Connor
5104907	Chidlow	From Hasluck	To O'Connor
5104908	Chidlow	From Hasluck	To O'Connor
5104909	Chidlow	From Hasluck	To O'Connor
5104910	Chidlow	From Hasluck	To O'Connor
5104911	Chidlow	From Hasluck	To O'Connor
5104912	Chidlow	From Hasluck	To O'Connor
5104913	Chidlow	From Hasluck	To O'Connor
5105201	Malmalling - Reservoir	From Hasluck	To O'Connor
5105301	Mundaring	From Hasluck	To O'Connor
5105302	Mundaring	From Hasluck	To O'Connor
5105303	Mundaring	From Hasluck	To O'Connor
5105304	Mundaring	From Hasluck	To O'Connor
5105305	Mundaring	From Hasluck	To O'Connor
5105306	Mundaring	From Hasluck	To O'Connor
5105307	Mundaring	From Hasluck	To O'Connor
5105308	Mundaring	From Hasluck	To O'Connor
5105309	Mundaring	From Hasluck	To O'Connor
5105310	Mundaring	From Hasluck	To O'Connor
5105311	Mundaring	From Hasluck	To O'Connor
5105312	Mundaring	From Hasluck	To O'Connor
5105313	Mundaring	From Hasluck	To O'Connor
5105314	Mundaring	From Hasluck	To O'Connor
5105315	Mundaring	From Hasluck	To O'Connor
5105316	Mundaring	From Hasluck	To O'Connor
5105317	Mundaring	From Hasluck	To O'Connor
5105318	Mundaring	From Hasluck	To O'Connor
5105319	Mundaring	From Hasluck	To O'Connor
5105320	Mundaring	From Hasluck	To O'Connor
5105321	Mundaring	From Hasluck	To O'Connor
5105322	Mundaring	From Hasluck	To O'Connor
5105323	Mundaring	From Hasluck	To O'Connor
5105324	Mundaring	From Hasluck	To O'Connor
5105325	Mundaring	From Hasluck	To O'Connor
5105326	Mundaring	From Hasluck	To O'Connor
5105327	Mundaring	From Hasluck	To O'Connor
5105328	Mundaring	From Hasluck	To O'Connor

SAI Code	SA2 Name	Previous	Proposed
5105329	Mundaring	From Hasluck	To O'Connor
5105330	Mundaring	From Hasluck	To O'Connor
5105331	Mundaring	From Hasluck	To O'Connor
5105332	Mundaring	From Hasluck	To O'Connor
5105333	Mundaring	From Hasluck	To O'Connor
5105334	Mundaring	From Hasluck	To O'Connor
5105335	Mundaring	From Hasluck	To O'Connor
5105336	Mundaring	From Hasluck	To O'Connor
5105337	Mundaring	From Hasluck	To O'Connor
5105338	Mundaring	From Hasluck	To O'Connor
5105501	Avon Valley National Park	From Pearce	To O'Connor
5105601	Ballajura	From Cowan	To Stirling
5105602	Ballajura	From Cowan	To Stirling
5105603	Ballajura	From Cowan	To Stirling
5105604	Ballajura	From Cowan	To Stirling
5105605	Ballajura	From Cowan	To Stirling
5105606	Ballajura	From Cowan	To Stirling
5105607	Ballajura	From Cowan	To Stirling
5105608	Ballajura	From Cowan	To Stirling
5105609	Ballajura	From Cowan	To Stirling
5105610	Ballajura	From Cowan	To Stirling
5105611	Ballajura	From Cowan	To Stirling
5105612	Ballajura	From Cowan	To Stirling
5105613	Ballajura	From Cowan	To Stirling
5105614	Ballajura	From Cowan	To Stirling
5105615	Ballajura	From Cowan	To Stirling
5105616	Ballajura	From Cowan	To Stirling
5105617	Ballajura	From Cowan	To Stirling
5105618	Ballajura	From Cowan	To Stirling
5105619	Ballajura	From Cowan	To Stirling
5105620	Ballajura	From Cowan	To Stirling
5105621	Ballajura	From Cowan	To Stirling
5105622	Ballajura	From Cowan	To Stirling
5105623	Ballajura	From Cowan	To Stirling
5105624	Ballajura	From Cowan	To Stirling
5105625	Ballajura	From Cowan	To Stirling
5105626	Ballajura	From Cowan	To Stirling
5105627	Ballajura	From Cowan	To Stirling

SAI Code	SA2 Name	Previous	Proposed	SAI Code	SA2 Name	Previous	Proposed
5105628	Ballajura	From Cowan	To Stirling	5105717	Beechboro	From Cowan	To Hasluck
5105629	Ballajura	From Cowan	To Stirling	5105718	Beechboro	From Cowan	To Hasluck
5105630	Ballajura	From Cowan	To Stirling	5105719	Beechboro	From Cowan	To Hasluck
5105631	Ballajura	From Cowan	To Stirling	5105720	Beechboro	From Cowan	To Hasluck
5105632	Ballajura	From Cowan	To Hasluck	5105721	Beechboro	From Cowan	To Hasluck
5105633	Ballajura	From Cowan	To Stirling	5105722	Beechboro	From Cowan	To Hasluck
5105634	Ballajura	From Cowan	To Stirling	5105723	Beechboro	From Cowan	To Hasluck
5105635	Ballajura	From Cowan	To Stirling	5105724	Beechboro	From Cowan	To Hasluck
5105636	Ballajura	From Cowan	To Stirling	5105725	Beechboro	From Cowan	To Hasluck
5105637	Ballajura	From Cowan	To Stirling	5105727	Beechboro	From Cowan	To Hasluck
5105638	Ballajura	From Cowan	To Stirling	5105728	Beechboro	From Cowan	To Hasluck
5105639	Ballajura	From Cowan	To Stirling	5105729	Beechboro	From Cowan	To Hasluck
5105640	Ballajura	From Cowan	To Stirling	5105730	Beechboro	From Cowan	To Hasluck
5105641	Ballajura	From Cowan	To Stirling	5105731	Beechboro	From Pearce	To Hasluck
5105642	Ballajura	From Cowan	To Stirling	5105732	Beechboro	From Pearce	To Hasluck
5105643	Ballajura	From Cowan	To Stirling	5105733	Beechboro	From Cowan	To Hasluck
5105644	Ballajura	From Cowan	To Stirling	5105733	Beechboro	From Pearce	To Hasluck
5105645	Ballajura	From Cowan	To Stirling	5105734	Beechboro	From Cowan	To Hasluck
5105646	Ballajura	From Cowan	To Stirling	5105735	Beechboro	From Cowan	To Hasluck
5105647	Ballajura	From Cowan	To Stirling	5105736	Beechboro	From Cowan	To Hasluck
5105648	Ballajura	From Cowan	To Stirling	5105737	Beechboro	From Cowan	To Hasluck
5105649	Ballajura	From Cowan	To Stirling	5105738	Beechboro	From Cowan	To Hasluck
5105650	Ballajura	From Cowan	To Stirling	5105739	Beechboro	From Cowan	To Hasluck
5105651	Ballajura	From Cowan	To Stirling	5105740	Beechboro	From Cowan	To Hasluck
5105701	Beechboro	From Cowan	To Hasluck	5105741	Beechboro	From Cowan	To Hasluck
5105702	Beechboro	From Cowan	To Hasluck	5105801	Bullsbrook	From Pearce	To O'Connor
5105703	Beechboro	From Cowan	To Hasluck	5105802	Bullsbrook	From Pearce	To O'Connor
5105704	Beechboro	From Cowan	To Hasluck	5105803	Bullsbrook	From Pearce	To O'Connor
5105707	Beechboro	From Cowan	To Hasluck	5105804	Bullsbrook	From Pearce	To O'Connor
5105708	Beechboro	From Cowan	To Hasluck	5105805	Bullsbrook	From Pearce	To O'Connor
5105709	Beechboro	From Cowan	To Hasluck	5105806	Bullsbrook	From Pearce	To O'Connor
5105709	Beechboro	From Pearce	To Hasluck	5105807	Bullsbrook	From Pearce	To O'Connor
5105710	Beechboro	From Cowan	To Hasluck	5105808	Bullsbrook	From Pearce	To O'Connor
5105711	Beechboro	From Cowan	To Hasluck	5105809	Bullsbrook	From Pearce	To O'Connor
5105712	Beechboro	From Cowan	To Hasluck	5105810	Bullsbrook	From Pearce	To O'Connor
5105713	Beechboro	From Cowan	To Hasluck	5105811	Bullsbrook	From Pearce	To O'Connor
5105715	Beechboro	From Cowan	To Hasluck	5105812	Bullsbrook	From Pearce	To O'Connor
5105716	Beechboro	From Cowan	To Hasluck	5105813	Bullsbrook	From Pearce	To O'Connor

SAI Code	SA2 Name	Previous	Proposed
5105902	Ellenbrook	From Pearce	To Hasluck
5105905	Ellenbrook	From Pearce	To Hasluck
5105906	Ellenbrook	From Pearce	To Hasluck
5105907	Ellenbrook	From Pearce	To O'Connor
5105909	Ellenbrook	From Pearce	To Hasluck
5105910	Ellenbrook	From Pearce	To Hasluck
5105911	Ellenbrook	From Pearce	To Hasluck
5105912	Ellenbrook	From Pearce	To Hasluck
5105913	Ellenbrook	From Pearce	To Hasluck
5105914	Ellenbrook	From Pearce	To Hasluck
5105915	Ellenbrook	From Pearce	To Hasluck
5105916	Ellenbrook	From Pearce	To Hasluck
5105917	Ellenbrook	From Pearce	To Hasluck
5105918	Ellenbrook	From Pearce	To Hasluck
5105919	Ellenbrook	From Pearce	To Hasluck
5105920	Ellenbrook	From Pearce	To Hasluck
5105921	Ellenbrook	From Pearce	To Hasluck
5105922	Ellenbrook	From Pearce	To Hasluck
5105923	Ellenbrook	From Pearce	To Hasluck
5105924	Ellenbrook	From Pearce	To Hasluck
5105925	Ellenbrook	From Pearce	To Hasluck
5105926	Ellenbrook	From Pearce	To Hasluck
5105927	Ellenbrook	From Pearce	To Hasluck
5105928	Ellenbrook	From Pearce	To Hasluck
5105929	Ellenbrook	From Pearce	To Hasluck
5105930	Ellenbrook	From Pearce	To Hasluck
5105932	Ellenbrook	From Pearce	To Hasluck
5105933	Ellenbrook	From Pearce	To Hasluck
5105934	Ellenbrook	From Pearce	To Hasluck
5105935	Ellenbrook	From Pearce	To Hasluck
5105936	Ellenbrook	From Pearce	To Hasluck
5105938	Ellenbrook	From Pearce	To Hasluck
5105939	Ellenbrook	From Pearce	To Hasluck
5105940	Ellenbrook	From Pearce	To Hasluck
5105941	Ellenbrook	From Pearce	To Hasluck
5105942	Ellenbrook	From Pearce	To Hasluck
5105943	Ellenbrook	From Pearce	To Hasluck
5105944	Ellenbrook	From Pearce	To Hasluck

SAI Code	SA2 Name	Previous	Proposed
5105945	Ellenbrook	From Pearce	To Hasluck
5105946	Ellenbrook	From Pearce	To Hasluck
5105947	Ellenbrook	From Pearce	To Hasluck
5105948	Ellenbrook	From Pearce	To Hasluck
5105949	Ellenbrook	From Pearce	To Hasluck
5105951	Ellenbrook	From Pearce	To Hasluck
5105952	Ellenbrook	From Pearce	To Hasluck
5105953	Ellenbrook	From Pearce	To Hasluck
5105954	Ellenbrook	From Pearce	To Hasluck
5105955	Ellenbrook	From Pearce	To Hasluck
5105956	Ellenbrook	From Pearce	To Hasluck
5105957	Ellenbrook	From Pearce	To Hasluck
5105959	Ellenbrook	From Pearce	To Hasluck
5105960	Ellenbrook	From Pearce	To Hasluck
5105961	Ellenbrook	From Pearce	To Hasluck
5105962	Ellenbrook	From Pearce	To Hasluck
5105963	Ellenbrook	From Pearce	To Hasluck
5105964	Ellenbrook	From Pearce	To Hasluck
5105965	Ellenbrook	From Pearce	To Hasluck
5105966	Ellenbrook	From Pearce	To Hasluck
5105967	Ellenbrook	From Pearce	To Hasluck
5105968	Ellenbrook	From Pearce	To Hasluck
5105969	Ellenbrook	From Pearce	To Hasluck
5105970	Ellenbrook	From Pearce	To Hasluck
5105971	Ellenbrook	From Pearce	To Hasluck
5105972	Ellenbrook	From Pearce	To Hasluck
5105973	Ellenbrook	From Pearce	To Hasluck
5105974	Ellenbrook	From Pearce	To Hasluck
5105975	Ellenbrook	From Pearce	To Hasluck
5105976	Ellenbrook	From Pearce	To Hasluck
5105977	Ellenbrook	From Pearce	To Hasluck
5105978	Ellenbrook	From Pearce	To Hasluck
5105979	Ellenbrook	From Pearce	To Hasluck
5105980	Ellenbrook	From Pearce	To Hasluck
5105981	Ellenbrook	From Pearce	To Hasluck
5105982	Ellenbrook	From Pearce	To Hasluck
5105983	Ellenbrook	From Pearce	To Hasluck
5105984	Ellenbrook	From Pearce	To Hasluck

SA1 Code	SA2 Name	Previous	Proposed	SA1 Code	SA2 Name	Previous	Proposed
5105985	Ellenbrook	From Pearce	To Hasluck	5106807	The Vines	From Pearce	To Hasluck
5105986	Ellenbrook	From Pearce	To Hasluck	5106808	The Vines	From Pearce	To Hasluck
5105987	Ellenbrook	From Pearce	To Hasluck	5106809	The Vines	From Pearce	To Hasluck
5106001	Gidgegannup	From Pearce	To O'Connor	5106810	The Vines	From Pearce	To Hasluck
5106001	Gidgegannup	From Hasluck	To O'Connor	5106811	The Vines	From Pearce	To Hasluck
5106002	Gidgegannup	From Hasluck	To O'Connor	5106812	The Vines	From Pearce	To Hasluck
5106003	Gidgegannup	From Hasluck	To O'Connor	5106813	The Vines	From Pearce	To Hasluck
5106004	Gidgegannup	From Hasluck	To O'Connor	5106814	The Vines	From Pearce	To Hasluck
5106005	Gidgegannup	From Hasluck	To O'Connor	5106815	The Vines	From Pearce	To Hasluck
5106006	Gidgegannup	From Hasluck	To O'Connor	5106816	The Vines	From Pearce	To Hasluck
5106007	Gidgegannup	From Hasluck	To O'Connor	5106817	The Vines	From Pearce	To Hasluck
5106008	Gidgegannup	From Hasluck	To O'Connor	5106818	The Vines	From Pearce	To Hasluck
5106202	Lockridge - Kiara	From Pearce	To Hasluck	5106819	The Vines	From Pearce	To Hasluck
5106208	Lockridge - Kiara	From Cowan	To Hasluck	5106820	The Vines	From Pearce	To Hasluck
5106209	Lockridge - Kiara	From Cowan	To Hasluck	5106901	Walyunga National Park	From Pearce	To O'Connor
5106210	Lockridge - Kiara	From Cowan	To Hasluck	5107301	Greenwood - Warwick	From Cowan	To Moore
5106211	Lockridge - Kiara	From Cowan	To Hasluck	5107302	Greenwood - Warwick	From Cowan	To Moore
5106212	Lockridge - Kiara	From Cowan	To Hasluck	5107303	Greenwood - Warwick	From Cowan	To Moore
5106213	Lockridge - Kiara	From Cowan	To Hasluck	5107304	Greenwood - Warwick	From Cowan	To Moore
5106214	Lockridge - Kiara	From Cowan	To Hasluck	5107305	Greenwood - Warwick	From Cowan	To Moore
5106215	Lockridge - Kiara	From Cowan	To Hasluck	5107306	Greenwood - Warwick	From Cowan	To Moore
5106216	Lockridge - Kiara	From Cowan	To Hasluck	5107307	Greenwood - Warwick	From Cowan	To Moore
5106217	Lockridge - Kiara	From Cowan	To Hasluck	5107308	Greenwood - Warwick	From Cowan	To Moore
5106218	Lockridge - Kiara	From Cowan	To Hasluck	5107309	Greenwood - Warwick	From Cowan	To Moore
5106220	Lockridge - Kiara	From Cowan	To Hasluck	5107310	Greenwood - Warwick	From Cowan	To Moore
5106301	Malaga	From Cowan	To Stirling	5107311	Greenwood - Warwick	From Cowan	To Moore
5106401	Melaleuca - Lexia	From Pearce	To Hasluck	5107312	Greenwood - Warwick	From Cowan	To Moore
5106502	Middle Swan - Herne Hill	From Pearce	To Hasluck	5107313	Greenwood - Warwick	From Cowan	To Moore
5106503	Middle Swan - Herne Hill	From Pearce	To Hasluck	5107314	Greenwood - Warwick	From Cowan	To Moore
5106504	Middle Swan - Herne Hill	From Pearce	To Hasluck	5107315	Greenwood - Warwick	From Cowan	To Moore
5106505	Middle Swan - Herne Hill	From Pearce	To Hasluck	5107316	Greenwood - Warwick	From Cowan	To Moore
5106506	Middle Swan - Herne Hill	From Pearce	To Hasluck	5107317	Greenwood - Warwick	From Cowan	To Moore
5106510	Middle Swan - Herne Hill	From Pearce	To Hasluck	5107318	Greenwood - Warwick	From Cowan	To Moore
5106710	Stratton - Jane Brook	From Pearce	To Hasluck	5107319	Greenwood - Warwick	From Cowan	To Moore
5106801	The Vines	From Pearce	To Hasluck	5107320	Greenwood - Warwick	From Cowan	To Moore
5106802	The Vines	From Pearce	To Hasluck	5107321	Greenwood - Warwick	From Cowan	To Moore
5106803	The Vines	From Pearce	To Hasluck	5107322	Greenwood - Warwick	From Cowan	To Moore
5106804	The Vines	From Pearce	To Hasluck	5107323	Greenwood - Warwick	From Cowan	To Moore

SAI Code	SA2 Name	Previous	Proposed
5107324	Greenwood - Warwick	From Cowan	To Moore
5107325	Greenwood - Warwick	From Cowan	To Moore
5107326	Greenwood - Warwick	From Cowan	To Moore
5107327	Greenwood - Warwick	From Cowan	To Moore
5107328	Greenwood - Warwick	From Cowan	To Moore
5107329	Greenwood - Warwick	From Cowan	To Moore
5107330	Greenwood - Warwick	From Cowan	To Moore
5107331	Greenwood - Warwick	From Cowan	To Moore
5107332	Greenwood - Warwick	From Cowan	To Moore
5107333	Greenwood - Warwick	From Cowan	To Moore
5107334	Greenwood - Warwick	From Cowan	To Moore
5107335	Greenwood - Warwick	From Cowan	To Moore
5107826	Kingsley	From Cowan	To Moore
5107833	Kingsley	From Cowan	To Moore
5107834	Kingsley	From Cowan	To Moore
5107835	Kingsley	From Cowan	To Moore
5108326	Woodvale	From Cowan	To Moore
5108604	Dianella	From Stirling	To Perth
5108605	Dianella	From Stirling	To Perth
5108606	Dianella	From Stirling	To Perth
5108607	Dianella	From Stirling	To Perth
5108608	Dianella	From Stirling	To Perth
5108609	Dianella	From Stirling	To Perth
5108611	Dianella	From Stirling	To Perth
5108612	Dianella	From Stirling	To Perth
5108613	Dianella	From Stirling	To Perth
5108614	Dianella	From Stirling	To Perth
5108615	Dianella	From Stirling	To Perth
5108616	Dianella	From Stirling	To Perth
5108617	Dianella	From Stirling	To Perth
5108629	Dianella	From Stirling	To Perth
5108630	Dianella	From Stirling	To Perth
5108631	Dianella	From Stirling	To Perth
5108632	Dianella	From Stirling	To Perth
5108633	Dianella	From Stirling	To Perth
5108634	Dianella	From Stirling	To Perth
5108635	Dianella	From Stirling	To Perth
5108641	Dianella	From Stirling	To Perth

SAI Code	SA2 Name	Previous	Proposed
5108642	Dianella	From Stirling	To Perth
5108643	Dianella	From Stirling	To Perth
5108645	Dianella	From Stirling	To Perth
5108646	Dianella	From Stirling	To Perth
5108647	Dianella	From Stirling	To Perth
5108910	Karrinyup - Gwelup - Carine	From Stirling	To Curtin
5108911	Karrinyup - Gwelup - Carine	From Stirling	To Curtin
5108912	Karrinyup - Gwelup - Carine	From Stirling	To Curtin
5108913	Karrinyup - Gwelup - Carine	From Stirling	To Curtin
5108914	Karrinyup - Gwelup - Carine	From Stirling	To Curtin
5108921	Karrinyup - Gwelup - Carine	From Stirling	To Curtin
5108924	Karrinyup - Gwelup - Carine	From Stirling	To Curtin
5109204	Scarborough	From Stirling	To Curtin
5109205	Scarborough	From Stirling	To Curtin
5109206	Scarborough	From Stirling	To Curtin
5109207	Scarborough	From Stirling	To Curtin
5109208	Scarborough	From Stirling	To Curtin
5109209	Scarborough	From Stirling	To Curtin
5109210	Scarborough	From Stirling	To Curtin
5109212	Scarborough	From Stirling	To Curtin
5109213	Scarborough	From Stirling	To Curtin
5109214	Scarborough	From Stirling	To Curtin
5109215	Scarborough	From Stirling	To Curtin
5109301	Stirling - Osborne Park	From Stirling	To Perth
5109302	Stirling - Osborne Park	From Stirling	To Perth
5109309	Stirling - Osborne Park	From Stirling	To Perth
5109310	Stirling - Osborne Park	From Stirling	To Perth
5109311	Stirling - Osborne Park	From Stirling	To Perth
5109312	Stirling - Osborne Park	From Stirling	To Perth
5109313	Stirling - Osborne Park	From Stirling	To Perth
5109314	Stirling - Osborne Park	From Stirling	To Perth
5109315	Stirling - Osborne Park	From Stirling	To Perth
5109316	Stirling - Osborne Park	From Stirling	To Perth
5109317	Stirling - Osborne Park	From Stirling	To Perth
5109318	Stirling - Osborne Park	From Stirling	To Perth
5109319	Stirling - Osborne Park	From Stirling	To Perth
5109327	Stirling - Osborne Park	From Stirling	To Perth
5109328	Stirling - Osborne Park	From Stirling	To Perth



SA1 Code	SA2 Name	Previous	Proposed	SA1 Code	SA2 Name	Previous	Proposed
5109329	Stirling - Osborne Park	From Stirling	To Perth	5109708	Yokine - Coolbinia - Menora	From Stirling	To Perth
5109330	Stirling - Osborne Park	From Stirling	To Perth	5109709	Yokine - Coolbinia - Menora	From Stirling	To Perth
5109411	Trigg - North Beach - Watermans Bay	From Stirling	To Curtin	5109710	Yokine - Coolbinia - Menora	From Stirling	To Perth
5109412	Trigg - North Beach - Watermans Bay	From Stirling	To Curtin	5109711	Yokine - Coolbinia - Menora	From Stirling	To Perth
5109501	Tuart Hill - Joondanna	From Stirling	To Perth	5109712	Yokine - Coolbinia - Menora	From Stirling	To Perth
5109502	Tuart Hill - Joondanna	From Stirling	To Perth	5109713	Yokine - Coolbinia - Menora	From Stirling	To Perth
5109503	Tuart Hill - Joondanna	From Stirling	To Perth	5109714	Yokine - Coolbinia - Menora	From Stirling	To Perth
5109504	Tuart Hill - Joondanna	From Stirling	To Perth	5109715	Yokine - Coolbinia - Menora	From Stirling	To Perth
5109505	Tuart Hill - Joondanna	From Stirling	To Perth	5109716	Yokine - Coolbinia - Menora	From Stirling	To Perth
5109506	Tuart Hill - Joondanna	From Stirling	To Perth	5109717	Yokine - Coolbinia - Menora	From Stirling	To Perth
5109507	Tuart Hill - Joondanna	From Stirling	To Perth	5109718	Yokine - Coolbinia - Menora	From Stirling	To Perth
5109508	Tuart Hill - Joondanna	From Stirling	To Perth	5109719	Yokine - Coolbinia - Menora	From Stirling	To Perth
5109509	Tuart Hill - Joondanna	From Stirling	To Perth	5109720	Yokine - Coolbinia - Menora	From Stirling	To Perth
5109510	Tuart Hill - Joondanna	From Stirling	To Perth	5109721	Yokine - Coolbinia - Menora	From Stirling	To Perth
5109511	Tuart Hill - Joondanna	From Stirling	To Perth	5109722	Yokine - Coolbinia - Menora	From Stirling	To Perth
5109512	Tuart Hill - Joondanna	From Stirling	To Perth	5109723	Yokine - Coolbinia - Menora	From Stirling	To Perth
5109513	Tuart Hill - Joondanna	From Stirling	To Perth	5109724	Yokine - Coolbinia - Menora	From Stirling	To Perth
5109514	Tuart Hill - Joondanna	From Stirling	To Perth	5109729	Yokine - Coolbinia - Menora	From Stirling	To Perth
5109515	Tuart Hill - Joondanna	From Stirling	To Perth	5109734	Yokine - Coolbinia - Menora	From Stirling	To Perth
5109516	Tuart Hill - Joondanna	From Stirling	To Perth	5109801	Alexander Heights - Koondoola	From Cowan	To Stirling
5109517	Tuart Hill - Joondanna	From Stirling	To Perth	5109802	Alexander Heights - Koondoola	From Cowan	To Stirling
5109518	Tuart Hill - Joondanna	From Stirling	To Perth	5109803	Alexander Heights - Koondoola	From Cowan	To Stirling
5109519	Tuart Hill - Joondanna	From Stirling	To Perth	5109804	Alexander Heights - Koondoola	From Cowan	To Stirling
5109520	Tuart Hill - Joondanna	From Stirling	To Perth	5109805	Alexander Heights - Koondoola	From Cowan	To Stirling
5109521	Tuart Hill - Joondanna	From Stirling	To Perth	5109806	Alexander Heights - Koondoola	From Cowan	To Stirling
5109522	Tuart Hill - Joondanna	From Stirling	To Perth	5109807	Alexander Heights - Koondoola	From Cowan	To Stirling
5109523	Tuart Hill - Joondanna	From Stirling	To Perth	5109808	Alexander Heights - Koondoola	From Cowan	To Stirling
5109524	Tuart Hill - Joondanna	From Stirling	To Perth	5109809	Alexander Heights - Koondoola	From Cowan	To Stirling
5109525	Tuart Hill - Joondanna	From Stirling	To Perth	5109810	Alexander Heights - Koondoola	From Cowan	To Stirling
5109526	Tuart Hill - Joondanna	From Stirling	To Perth	5109811	Alexander Heights - Koondoola	From Cowan	To Stirling
5109527	Tuart Hill - Joondanna	From Stirling	To Perth	5109812	Alexander Heights - Koondoola	From Cowan	To Stirling
5109528	Tuart Hill - Joondanna	From Stirling	To Perth	5109813	Alexander Heights - Koondoola	From Cowan	To Stirling
5109701	Yokine - Coolbinia - Menora	From Stirling	To Perth	5109814	Alexander Heights - Koondoola	From Cowan	To Stirling
5109702	Yokine - Coolbinia - Menora	From Stirling	To Perth	5109815	Alexander Heights - Koondoola	From Cowan	To Stirling
5109703	Yokine - Coolbinia - Menora	From Stirling	To Perth	5109816	Alexander Heights - Koondoola	From Cowan	To Stirling
5109704	Yokine - Coolbinia - Menora	From Stirling	To Perth	5109817	Alexander Heights - Koondoola	From Cowan	To Stirling
5109705	Yokine - Coolbinia - Menora	From Stirling	To Perth	5109818	Alexander Heights - Koondoola	From Cowan	To Stirling
5109707	Yokine - Coolbinia - Menora	From Stirling	To Perth	5109819	Alexander Heights - Koondoola	From Cowan	To Stirling

SAI Code	SA2 Name	Previous	Proposed
5109820	Alexander Heights - Koondoola	From Cowan	To Stirling
5109821	Alexander Heights - Koondoola	From Cowan	To Stirling
5109822	Alexander Heights - Koondoola	From Cowan	To Stirling
5109823	Alexander Heights - Koondoola	From Cowan	To Stirling
5109824	Alexander Heights - Koondoola	From Cowan	To Stirling
5109825	Alexander Heights - Koondoola	From Cowan	To Stirling
5109826	Alexander Heights - Koondoola	From Cowan	To Stirling
5109827	Alexander Heights - Koondoola	From Cowan	To Stirling
5109828	Alexander Heights - Koondoola	From Cowan	To Stirling
5109829	Alexander Heights - Koondoola	From Cowan	To Stirling
5109901	Butler - Merriwa - Ridgewood	From Pearce	To Cowan
5109902	Butler - Merriwa - Ridgewood	From Pearce	To Cowan
5109903	Butler - Merriwa - Ridgewood	From Pearce	To Cowan
5109904	Butler - Merriwa - Ridgewood	From Pearce	To Cowan
5109905	Butler - Merriwa - Ridgewood	From Pearce	To Cowan
5109906	Butler - Merriwa - Ridgewood	From Pearce	To Cowan
5109907	Butler - Merriwa - Ridgewood	From Pearce	To Cowan
5109908	Butler - Merriwa - Ridgewood	From Pearce	To Cowan
5109910	Butler - Merriwa - Ridgewood	From Pearce	To Cowan
5109911	Butler - Merriwa - Ridgewood	From Pearce	To Cowan
5109913	Butler - Merriwa - Ridgewood	From Pearce	To Cowan
5109914	Butler - Merriwa - Ridgewood	From Pearce	To Cowan
5109915	Butler - Merriwa - Ridgewood	From Pearce	To Cowan
5109916	Butler - Merriwa - Ridgewood	From Pearce	To Cowan
5109917	Butler - Merriwa - Ridgewood	From Pearce	To Cowan
5109918	Butler - Merriwa - Ridgewood	From Pearce	To Cowan
5109919	Butler - Merriwa - Ridgewood	From Pearce	To Cowan
5109920	Butler - Merriwa - Ridgewood	From Pearce	To Cowan
5109921	Butler - Merriwa - Ridgewood	From Pearce	To Cowan
5109922	Butler - Merriwa - Ridgewood	From Pearce	To Cowan
5109923	Butler - Merriwa - Ridgewood	From Pearce	To Cowan
5109925	Butler - Merriwa - Ridgewood	From Pearce	To Cowan
5109927	Butler - Merriwa - Ridgewood	From Pearce	To Cowan
5109929	Butler - Merriwa - Ridgewood	From Pearce	To Cowan
5109930	Butler - Merriwa - Ridgewood	From Pearce	To Cowan
5109931	Butler - Merriwa - Ridgewood	From Pearce	To Cowan
5109932	Butler - Merriwa - Ridgewood	From Pearce	To Cowan
5109933	Butler - Merriwa - Ridgewood	From Pearce	To Cowan

SAI Code	SA2 Name	Previous	Proposed
5109934	Butler - Merriwa - Ridgewood	From Pearce	To Cowan
5109936	Butler - Merriwa - Ridgewood	From Pearce	To Cowan
5109937	Butler - Merriwa - Ridgewood	From Pearce	To Cowan
5109938	Butler - Merriwa - Ridgewood	From Pearce	To Cowan
5109939	Butler - Merriwa - Ridgewood	From Pearce	To Cowan
5109940	Butler - Merriwa - Ridgewood	From Pearce	To Cowan
5109941	Butler - Merriwa - Ridgewood	From Pearce	To Cowan
5109942	Butler - Merriwa - Ridgewood	From Pearce	To Cowan
5109943	Butler - Merriwa - Ridgewood	From Pearce	To Cowan
5109944	Butler - Merriwa - Ridgewood	From Pearce	To Cowan
5109945	Butler - Merriwa - Ridgewood	From Pearce	To Cowan
5109946	Butler - Merriwa - Ridgewood	From Pearce	To Cowan
5109947	Butler - Merriwa - Ridgewood	From Pearce	To Cowan
5109948	Butler - Merriwa - Ridgewood	From Pearce	To Cowan
5109949	Butler - Merriwa - Ridgewood	From Pearce	To Cowan
5109950	Butler - Merriwa - Ridgewood	From Pearce	To Cowan
5109951	Butler - Merriwa - Ridgewood	From Pearce	To Cowan
5109952	Butler - Merriwa - Ridgewood	From Pearce	To Cowan
5109953	Butler - Merriwa - Ridgewood	From Pearce	To Cowan
5110001	Carramar	From Pearce	To Cowan
5110002	Carramar	From Pearce	To Cowan
5110003	Carramar	From Pearce	To Cowan
5110005	Carramar	From Pearce	To Cowan
5110006	Carramar	From Pearce	To Cowan
5110008	Carramar	From Pearce	To Cowan
5110009	Carramar	From Pearce	To Cowan
5110010	Carramar	From Pearce	To Cowan
5110011	Carramar	From Pearce	To Cowan
5110012	Carramar	From Pearce	To Cowan
5110013	Carramar	From Pearce	To Cowan
5110014	Carramar	From Pearce	To Cowan
5110015	Carramar	From Pearce	To Cowan
5110016	Carramar	From Pearce	To Cowan
5110017	Carramar	From Pearce	To Cowan
5110018	Carramar	From Pearce	To Cowan
5110019	Carramar	From Pearce	To Cowan
5110020	Carramar	From Pearce	To Cowan
5110022	Carramar	From Pearce	To Cowan

SA1 Code	SA2 Name	Previous	Proposed	SA1 Code	SA2 Name	Previous	Proposed
5110023	Carramar	From Pearce	To Cowan	5110201	Girrawheen	From Cowan	To Stirling
5110024	Carramar	From Pearce	To Cowan	5110202	Girrawheen	From Cowan	To Stirling
5110025	Carramar	From Pearce	To Cowan	5110203	Girrawheen	From Cowan	To Stirling
5110026	Carramar	From Pearce	To Cowan	5110204	Girrawheen	From Cowan	To Stirling
5110027	Carramar	From Pearce	To Cowan	5110205	Girrawheen	From Cowan	To Stirling
5110028	Carramar	From Pearce	To Cowan	5110206	Girrawheen	From Cowan	To Stirling
5110029	Carramar	From Pearce	To Cowan	5110207	Girrawheen	From Cowan	To Stirling
5110101	Clarkson	From Pearce	To Cowan	5110208	Girrawheen	From Cowan	To Stirling
5110102	Clarkson	From Pearce	To Cowan	5110209	Girrawheen	From Cowan	To Stirling
5110103	Clarkson	From Pearce	To Cowan	5110210	Girrawheen	From Cowan	To Stirling
5110104	Clarkson	From Pearce	To Cowan	5110211	Girrawheen	From Cowan	To Stirling
5110105	Clarkson	From Pearce	To Cowan	5110212	Girrawheen	From Cowan	To Stirling
5110108	Clarkson	From Pearce	To Cowan	5110213	Girrawheen	From Cowan	To Stirling
5110109	Clarkson	From Pearce	To Cowan	5110214	Girrawheen	From Cowan	To Stirling
5110110	Clarkson	From Pearce	To Cowan	5110215	Girrawheen	From Cowan	To Stirling
5110111	Clarkson	From Pearce	To Cowan	5110216	Girrawheen	From Cowan	To Stirling
5110115	Clarkson	From Pearce	To Cowan	5110217	Girrawheen	From Cowan	To Stirling
5110116	Clarkson	From Pearce	To Cowan	5110218	Girrawheen	From Cowan	To Stirling
5110117	Clarkson	From Pearce	To Cowan	5110219	Girrawheen	From Cowan	To Stirling
5110118	Clarkson	From Pearce	To Cowan	5110220	Girrawheen	From Cowan	To Stirling
5110119	Clarkson	From Pearce	To Cowan	5110221	Girrawheen	From Cowan	To Stirling
5110120	Clarkson	From Pearce	To Cowan	5110222	Girrawheen	From Cowan	To Stirling
5110121	Clarkson	From Pearce	To Cowan	5110336	Madeley - Darch - Landsdale	From Cowan	To Hasluck
5110122	Clarkson	From Pearce	To Cowan	5110355	Madeley - Darch - Landsdale	From Cowan	To Hasluck
5110123	Clarkson	From Pearce	To Cowan	5110401	Marangaroo	From Cowan	To Stirling
5110124	Clarkson	From Pearce	To Cowan	5110402	Marangaroo	From Cowan	To Stirling
5110125	Clarkson	From Pearce	To Cowan	5110403	Marangaroo	From Cowan	To Stirling
5110126	Clarkson	From Pearce	To Cowan	5110404	Marangaroo	From Cowan	To Stirling
5110127	Clarkson	From Pearce	To Cowan	5110405	Marangaroo	From Cowan	To Stirling
5110128	Clarkson	From Pearce	To Cowan	5110406	Marangaroo	From Cowan	To Stirling
5110129	Clarkson	From Pearce	To Cowan	5110407	Marangaroo	From Cowan	To Stirling
5110130	Clarkson	From Pearce	To Cowan	5110408	Marangaroo	From Cowan	To Stirling
5110131	Clarkson	From Pearce	To Cowan	5110409	Marangaroo	From Cowan	To Stirling
5110132	Clarkson	From Pearce	To Cowan	5110410	Marangaroo	From Cowan	To Stirling
5110133	Clarkson	From Pearce	To Cowan	5110411	Marangaroo	From Cowan	To Stirling
5110134	Clarkson	From Pearce	To Cowan	5110412	Marangaroo	From Cowan	To Stirling
5110135	Clarkson	From Pearce	To Cowan	5110413	Marangaroo	From Cowan	To Stirling
5110136	Clarkson	From Pearce	To Cowan	5110414	Marangaroo	From Cowan	To Stirling

SAI Code	SA2 Name	Previous	Proposed
5110415	Marangaroo	From Cowan	To Stirling
5110416	Marangaroo	From Cowan	To Stirling
5110417	Marangaroo	From Cowan	To Stirling
5110418	Marangaroo	From Cowan	To Stirling
5110419	Marangaroo	From Cowan	To Stirling
5110420	Marangaroo	From Cowan	To Stirling
5110421	Marangaroo	From Cowan	To Stirling
5110422	Marangaroo	From Cowan	To Stirling
5110423	Marangaroo	From Cowan	To Stirling
5110424	Marangaroo	From Cowan	To Stirling
5110425	Marangaroo	From Cowan	To Stirling
5110426	Marangaroo	From Cowan	To Stirling
5110501	Mindarie - Quinns Rocks - Jindalee	From Pearce	To Cowan
5110502	Mindarie - Quinns Rocks - Jindalee	From Pearce	To Cowan
5110503	Mindarie - Quinns Rocks - Jindalee	From Pearce	To Cowan
5110504	Mindarie - Quinns Rocks - Jindalee	From Pearce	To Cowan
5110505	Mindarie - Quinns Rocks - Jindalee	From Pearce	To Cowan
5110506	Mindarie - Quinns Rocks - Jindalee	From Pearce	To Cowan
5110507	Mindarie - Quinns Rocks - Jindalee	From Pearce	To Cowan
5110508	Mindarie - Quinns Rocks - Jindalee	From Pearce	To Cowan
5110509	Mindarie - Quinns Rocks - Jindalee	From Pearce	To Cowan
5110510	Mindarie - Quinns Rocks - Jindalee	From Pearce	To Cowan
5110512	Mindarie - Quinns Rocks - Jindalee	From Pearce	To Cowan
5110513	Mindarie - Quinns Rocks - Jindalee	From Pearce	To Cowan
5110514	Mindarie - Quinns Rocks - Jindalee	From Pearce	To Cowan

SAI Code	SA2 Name	Previous	Proposed
5110515	Mindarie - Quinns Rocks - Jindalee	From Pearce	To Cowan
5110517	Mindarie - Quinns Rocks - Jindalee	From Pearce	To Cowan
5110518	Mindarie - Quinns Rocks - Jindalee	From Pearce	To Cowan
5110519	Mindarie - Quinns Rocks - Jindalee	From Pearce	To Cowan
5110520	Mindarie - Quinns Rocks - Jindalee	From Pearce	To Cowan
5110522	Mindarie - Quinns Rocks - Jindalee	From Pearce	To Cowan
5110523	Mindarie - Quinns Rocks - Jindalee	From Pearce	To Cowan
5110524	Mindarie - Quinns Rocks - Jindalee	From Pearce	To Cowan
5110526	Mindarie - Quinns Rocks - Jindalee	From Pearce	To Cowan
5110528	Mindarie - Quinns Rocks - Jindalee	From Pearce	To Cowan
5110530	Mindarie - Quinns Rocks - Jindalee	From Pearce	To Cowan
5110531	Mindarie - Quinns Rocks - Jindalee	From Pearce	To Cowan
5110532	Mindarie - Quinns Rocks - Jindalee	From Pearce	To Cowan
5110533	Mindarie - Quinns Rocks - Jindalee	From Pearce	To Cowan
5110534	Mindarie - Quinns Rocks - Jindalee	From Pearce	To Cowan
5110536	Mindarie - Quinns Rocks - Jindalee	From Pearce	To Cowan
5110537	Mindarie - Quinns Rocks - Jindalee	From Pearce	To Cowan
5110538	Mindarie - Quinns Rocks - Jindalee	From Pearce	To Cowan
5110539	Mindarie - Quinns Rocks - Jindalee	From Pearce	To Cowan

SA1 Code	SA2 Name	Previous	Proposed	SA1 Code	SA2 Name	Previous	Proposed
5110540	Mindarie - Quinns Rocks - Jindalee	From Pearce	To Cowan	5112507	Canning Vale - West	From Burt	To Tangney
5110541	Mindarie - Quinns Rocks - Jindalee	From Pearce	To Cowan	5112509	Canning Vale - West	From Burt	To Tangney
5110542	Mindarie - Quinns Rocks - Jindalee	From Pearce	To Cowan	5112510	Canning Vale - West	From Burt	To Tangney
5110543	Mindarie - Quinns Rocks - Jindalee	From Pearce	To Cowan	5112511	Canning Vale - West	From Burt	To Tangney
5110544	Mindarie - Quinns Rocks - Jindalee	From Pearce	To Cowan	5112512	Canning Vale - West	From Burt	To Tangney
5110545	Mindarie - Quinns Rocks - Jindalee	From Pearce	To Cowan	5112513	Canning Vale - West	From Burt	To Tangney
5110546	Mindarie - Quinns Rocks - Jindalee	From Pearce	To Cowan	5112514	Canning Vale - West	From Burt	To Tangney
5110547	Mindarie - Quinns Rocks - Jindalee	From Pearce	To Cowan	5112515	Canning Vale - West	From Burt	To Tangney
5110548	Mindarie - Quinns Rocks - Jindalee	From Pearce	To Cowan	5112516	Canning Vale - West	From Burt	To Tangney
5110549	Mindarie - Quinns Rocks - Jindalee	From Pearce	To Cowan	5112517	Canning Vale - West	From Burt	To Tangney
5110550	Mindarie - Quinns Rocks - Jindalee	From Pearce	To Cowan	5112518	Canning Vale - West	From Burt	To Tangney
5110551	Mindarie - Quinns Rocks - Jindalee	From Pearce	To Cowan	5112519	Canning Vale - West	From Burt	To Tangney
5110552	Mindarie - Quinns Rocks - Jindalee	From Pearce	To Cowan	5112520	Canning Vale - West	From Burt	To Tangney
5110553	Mindarie - Quinns Rocks - Jindalee	From Pearce	To Cowan	5112521	Canning Vale - West	From Burt	To Tangney
5110601	Neerabup National Park	From Pearce	To Cowan	5112522	Canning Vale - West	From Burt	To Tangney
5110704	Tapping - Ashby - Sinagra	From Pearce	To Cowan	5112524	Canning Vale - West	From Burt	To Tangney
5110705	Tapping - Ashby - Sinagra	From Pearce	To Cowan	5112525	Canning Vale - West	From Burt	To Tangney
5110706	Tapping - Ashby - Sinagra	From Pearce	To Cowan	5112526	Canning Vale - West	From Burt	To Tangney
5110840	Wanneroo	From Pearce	To Hasluck	5112527	Canning Vale - West	From Burt	To Tangney
5112501	Canning Vale - West	From Burt	To Tangney	5112528	Canning Vale - West	From Burt	To Tangney
5112502	Canning Vale - West	From Burt	To Tangney	5112529	Canning Vale - West	From Burt	To Tangney
5112504	Canning Vale - West	From Burt	To Tangney	5112601	Canning Vale Commercial	From Burt	To Tangney
5112505	Canning Vale - West	From Burt	To Tangney	5113203	Beckenham - Kenwick - Langford	From Hasluck	To Burt
5112506	Canning Vale - West	From Burt	To Tangney	5113204	Beckenham - Kenwick - Langford	From Hasluck	To Burt
				5113205	Beckenham - Kenwick - Langford	From Hasluck	To Burt
				5113206	Beckenham - Kenwick - Langford	From Hasluck	To Burt
				5113207	Beckenham - Kenwick - Langford	From Hasluck	To Burt
				5113208	Beckenham - Kenwick - Langford	From Hasluck	To Burt
				5113209	Beckenham - Kenwick - Langford	From Hasluck	To Burt
				5113210	Beckenham - Kenwick - Langford	From Hasluck	To Burt
				5113211	Beckenham - Kenwick - Langford	From Hasluck	To Burt
				5113212	Beckenham - Kenwick - Langford	From Hasluck	To Burt
				5113213	Beckenham - Kenwick - Langford	From Hasluck	To Burt
				5113219	Beckenham - Kenwick - Langford	From Hasluck	To Burt
				5113220	Beckenham - Kenwick - Langford	From Hasluck	To Burt
				5113221	Beckenham - Kenwick - Langford	From Hasluck	To Burt
				5113222	Beckenham - Kenwick - Langford	From Hasluck	To Burt
				5113223	Beckenham - Kenwick - Langford	From Hasluck	To Burt

SAI Code	SA2 Name	Previous	Proposed
5113224	Beckenham - Kenwick - Langford	From Hasluck	To Burt
5113225	Beckenham - Kenwick - Langford	From Hasluck	To Burt
5113231	Beckenham - Kenwick - Langford	From Hasluck	To Burt
5113232	Beckenham - Kenwick - Langford	From Hasluck	To Burt
5113234	Beckenham - Kenwick - Langford	From Hasluck	To Burt
5113235	Beckenham - Kenwick - Langford	From Hasluck	To Burt
5113236	Beckenham - Kenwick - Langford	From Hasluck	To Burt
5113237	Beckenham - Kenwick - Langford	From Hasluck	To Burt
5113238	Beckenham - Kenwick - Langford	From Hasluck	To Burt
5113239	Beckenham - Kenwick - Langford	From Hasluck	To Burt
5113240	Beckenham - Kenwick - Langford	From Hasluck	To Burt
5113241	Beckenham - Kenwick - Langford	From Hasluck	To Burt
5113242	Beckenham - Kenwick - Langford	From Hasluck	To Burt
5113244	Beckenham - Kenwick - Langford	From Hasluck	To Burt
5113247	Beckenham - Kenwick - Langford	From Hasluck	To Burt
5113301	Canning Vale - East	From Burt	To Tangney
5113303	Canning Vale - East	From Burt	To Tangney
5113305	Canning Vale - East	From Burt	To Tangney
5113306	Canning Vale - East	From Burt	To Tangney
5113307	Canning Vale - East	From Burt	To Tangney
5113309	Canning Vale - East	From Burt	To Tangney
5113310	Canning Vale - East	From Burt	To Tangney
5113311	Canning Vale - East	From Burt	To Tangney
5113312	Canning Vale - East	From Burt	To Tangney
5113313	Canning Vale - East	From Burt	To Tangney
5113316	Canning Vale - East	From Burt	To Tangney
5113317	Canning Vale - East	From Burt	To Tangney
5113322	Canning Vale - East	From Burt	To Tangney
5113323	Canning Vale - East	From Burt	To Tangney
5113324	Canning Vale - East	From Burt	To Tangney
5113325	Canning Vale - East	From Burt	To Tangney
5113326	Canning Vale - East	From Burt	To Tangney
5113327	Canning Vale - East	From Burt	To Tangney
5113328	Canning Vale - East	From Burt	To Tangney
5113329	Canning Vale - East	From Burt	To Tangney
5113331	Canning Vale - East	From Burt	To Tangney
5113332	Canning Vale - East	From Burt	To Tangney
5113334	Canning Vale - East	From Burt	To Tangney

SAI Code	SA2 Name	Previous	Proposed
5113335	Canning Vale - East	From Burt	To Tangney
5113336	Canning Vale - East	From Burt	To Tangney
5113337	Canning Vale - East	From Burt	To Tangney
5113338	Canning Vale - East	From Burt	To Tangney
5113339	Canning Vale - East	From Burt	To Tangney
5113340	Canning Vale - East	From Burt	To Tangney
5113341	Canning Vale - East	From Burt	To Tangney
5113342	Canning Vale - East	From Burt	To Tangney
5113343	Canning Vale - East	From Burt	To Tangney
5113344	Canning Vale - East	From Burt	To Tangney
5113345	Canning Vale - East	From Burt	To Tangney
5113346	Canning Vale - East	From Burt	To Tangney
5113347	Canning Vale - East	From Burt	To Tangney
5113348	Canning Vale - East	From Burt	To Tangney
5113349	Canning Vale - East	From Burt	To Tangney
5113350	Canning Vale - East	From Burt	To Tangney
5113351	Canning Vale - East	From Burt	To Tangney
5113352	Canning Vale - East	From Burt	To Tangney
5113353	Canning Vale - East	From Burt	To Tangney
5113354	Canning Vale - East	From Burt	To Tangney
5113355	Canning Vale - East	From Burt	To Tangney
5113356	Canning Vale - East	From Burt	To Tangney
5113357	Canning Vale - East	From Burt	To Tangney
5113358	Canning Vale - East	From Burt	To Tangney
5113359	Canning Vale - East	From Burt	To Tangney
5113360	Canning Vale - East	From Burt	To Tangney
5113361	Canning Vale - East	From Burt	To Tangney
5113601	Maddington - Orange Grove - Martin	From Hasluck	To Burt
5113602	Maddington - Orange Grove - Martin	From Hasluck	To Burt
5113603	Maddington - Orange Grove - Martin	From Hasluck	To Burt
5113604	Maddington - Orange Grove - Martin	From Hasluck	To Burt
5113605	Maddington - Orange Grove - Martin	From Canning	To Burt

SA1 Code	SA2 Name	Previous	Proposed	SA1 Code	SA2 Name	Previous	Proposed
5113606	Maddington - Orange Grove - Martin	From Hasluck	To Burt	5113625	Maddington - Orange Grove - Martin	From Hasluck	To Burt
5113607	Maddington - Orange Grove - Martin	From Hasluck	To Burt	5113626	Maddington - Orange Grove - Martin	From Canning	To Burt
5113608	Maddington - Orange Grove - Martin	From Hasluck	To Burt	5113627	Maddington - Orange Grove - Martin	From Hasluck	To Burt
5113609	Maddington - Orange Grove - Martin	From Hasluck	To Burt	5113628	Maddington - Orange Grove - Martin	From Canning	To Burt
5113610	Maddington - Orange Grove - Martin	From Hasluck	To Burt	5113629	Maddington - Orange Grove - Martin	From Hasluck	To Burt
5113611	Maddington - Orange Grove - Martin	From Hasluck	To Burt	5113801	Forrestfield - Wattle Grove	From Hasluck	To Swan
5113612	Maddington - Orange Grove - Martin	From Hasluck	To Burt	5113803	Forrestfield - Wattle Grove	From Hasluck	To Swan
5113613	Maddington - Orange Grove - Martin	From Hasluck	To Burt	5113804	Forrestfield - Wattle Grove	From Hasluck	To Swan
5113614	Maddington - Orange Grove - Martin	From Hasluck	To Burt	5113807	Forrestfield - Wattle Grove	From Hasluck	To Swan
5113615	Maddington - Orange Grove - Martin	From Hasluck	To Burt	5113808	Forrestfield - Wattle Grove	From Hasluck	To Swan
5113616	Maddington - Orange Grove - Martin	From Hasluck	To Burt	5113809	Forrestfield - Wattle Grove	From Hasluck	To Swan
5113617	Maddington - Orange Grove - Martin	From Hasluck	To Burt	5113810	Forrestfield - Wattle Grove	From Hasluck	To Swan
5113618	Maddington - Orange Grove - Martin	From Hasluck	To Burt	5113811	Forrestfield - Wattle Grove	From Hasluck	To Swan
5113619	Maddington - Orange Grove - Martin	From Canning	To Burt	5113812	Forrestfield - Wattle Grove	From Hasluck	To Swan
5113620	Maddington - Orange Grove - Martin	From Hasluck	To Burt	5113813	Forrestfield - Wattle Grove	From Hasluck	To Swan
5113621	Maddington - Orange Grove - Martin	From Hasluck	To Burt	5113814	Forrestfield - Wattle Grove	From Hasluck	To Swan
5113622	Maddington - Orange Grove - Martin	From Hasluck	To Burt	5113815	Forrestfield - Wattle Grove	From Hasluck	To Swan
5113623	Maddington - Orange Grove - Martin	From Canning	To Burt	5113816	Forrestfield - Wattle Grove	From Hasluck	To Swan
5113624	Maddington - Orange Grove - Martin	From Canning	To Burt	5113817	Forrestfield - Wattle Grove	From Hasluck	To Swan
				5113818	Forrestfield - Wattle Grove	From Hasluck	To Swan
				5113819	Forrestfield - Wattle Grove	From Hasluck	To Swan
				5113820	Forrestfield - Wattle Grove	From Hasluck	To Swan
				5113821	Forrestfield - Wattle Grove	From Hasluck	To Swan
				5113822	Forrestfield - Wattle Grove	From Hasluck	To Swan
				5113823	Forrestfield - Wattle Grove	From Hasluck	To Swan
				5113824	Forrestfield - Wattle Grove	From Hasluck	To Swan
				5113825	Forrestfield - Wattle Grove	From Hasluck	To Swan
				5113826	Forrestfield - Wattle Grove	From Hasluck	To Swan
				5113827	Forrestfield - Wattle Grove	From Hasluck	To Swan
				5113828	Forrestfield - Wattle Grove	From Hasluck	To Swan
				5113831	Forrestfield - Wattle Grove	From Hasluck	To Swan
				5113832	Forrestfield - Wattle Grove	From Hasluck	To Swan
				5113833	Forrestfield - Wattle Grove	From Hasluck	To Swan

SAI Code	SA2 Name	Previous	Proposed
5113834	Forrestfield - Wattle Grove	From Hasluck	To Swan
5113835	Forrestfield - Wattle Grove	From Hasluck	To Swan
5113836	Forrestfield - Wattle Grove	From Hasluck	To Swan
5113837	Forrestfield - Wattle Grove	From Hasluck	To Swan
5113839	Forrestfield - Wattle Grove	From Hasluck	To Swan
5113840	Forrestfield - Wattle Grove	From Hasluck	To Swan
5113841	Forrestfield - Wattle Grove	From Hasluck	To Swan
5113842	Forrestfield - Wattle Grove	From Hasluck	To Swan
5113843	Forrestfield - Wattle Grove	From Hasluck	To Swan
5113844	Forrestfield - Wattle Grove	From Hasluck	To Swan
5113845	Forrestfield - Wattle Grove	From Hasluck	To Swan
5113846	Forrestfield - Wattle Grove	From Hasluck	To Swan
5113847	Forrestfield - Wattle Grove	From Hasluck	To Swan
5113848	Forrestfield - Wattle Grove	From Hasluck	To Swan
5123601	Chittering	From Pearce	To O'Connor
5123602	Chittering	From Pearce	To O'Connor
5123603	Chittering	From Pearce	To O'Connor
5123604	Chittering	From Pearce	To O'Connor
5123605	Chittering	From Pearce	To O'Connor
5123606	Chittering	From Pearce	To O'Connor
5123607	Chittering	From Pearce	To O'Connor
5123608	Chittering	From Pearce	To O'Connor
5123609	Chittering	From Pearce	To O'Connor
5123610	Chittering	From Pearce	To O'Connor
5123611	Chittering	From Pearce	To O'Connor
5123612	Chittering	From Pearce	To O'Connor
5123701	Cunderdin	From Durack	To O'Connor
5123702	Cunderdin	From Durack	To O'Connor
5123703	Cunderdin	From Durack	To O'Connor
5123704	Cunderdin	From Durack	To O'Connor
5123705	Cunderdin	From Durack	To O'Connor
5123706	Cunderdin	From Durack	To O'Connor
5123707	Cunderdin	From Durack	To O'Connor
5123708	Cunderdin	From Durack	To O'Connor
5123709	Cunderdin	From Durack	To O'Connor
5123710	Cunderdin	From Durack	To O'Connor
5123711	Cunderdin	From Durack	To O'Connor
5123803	Dowerin	From Durack	To O'Connor

SAI Code	SA2 Name	Previous	Proposed
5123804	Dowerin	From Durack	To O'Connor
5123805	Dowerin	From Durack	To O'Connor
5123809	Dowerin	From Durack	To O'Connor
5123810	Dowerin	From Durack	To O'Connor
5123811	Dowerin	From Durack	To O'Connor
5123901	Gingin - Dandaragan	From Pearce	To O'Connor
5123902	Gingin - Dandaragan	From Durack	To O'Connor
5123903	Gingin - Dandaragan	From Durack	To O'Connor
5123904	Gingin - Dandaragan	From Pearce	To O'Connor
5123905	Gingin - Dandaragan	From Pearce	To O'Connor
5123906	Gingin - Dandaragan	From Pearce	To O'Connor
5123907	Gingin - Dandaragan	From Pearce	To O'Connor
5123908	Gingin - Dandaragan	From Durack	To O'Connor
5123909	Gingin - Dandaragan	From Pearce	To O'Connor
5123910	Gingin - Dandaragan	From Durack	To O'Connor
5123911	Gingin - Dandaragan	From Durack	To O'Connor
5123913	Gingin - Dandaragan	From Pearce	To O'Connor
5123914	Gingin - Dandaragan	From Durack	To O'Connor
5123915	Gingin - Dandaragan	From Durack	To O'Connor
5123916	Gingin - Dandaragan	From Durack	To O'Connor
5123917	Gingin - Dandaragan	From Durack	To O'Connor
5123918	Gingin - Dandaragan	From Durack	To O'Connor
5123919	Gingin - Dandaragan	From Pearce	To O'Connor
5123920	Gingin - Dandaragan	From Pearce	To O'Connor
5123921	Gingin - Dandaragan	From Pearce	To O'Connor
5123922	Gingin - Dandaragan	From Pearce	To O'Connor
5123923	Gingin - Dandaragan	From Pearce	To O'Connor
5123924	Gingin - Dandaragan	From Pearce	To O'Connor
5124101	Moora	From Durack	To O'Connor
5124103	Moora	From Durack	To O'Connor
5124110	Moora	From Durack	To O'Connor
5124301	Northam	From Pearce	To O'Connor
5124302	Northam	From Pearce	To O'Connor
5124303	Northam	From Pearce	To O'Connor
5124304	Northam	From Pearce	To O'Connor
5124305	Northam	From Pearce	To O'Connor
5124306	Northam	From Pearce	To O'Connor
5124307	Northam	From Pearce	To O'Connor



SAI Code	SA2 Name	Previous	Proposed	SAI Code	SA2 Name	Previous	Proposed
5124308	Northam	From Pearce	To O'Connor	5124411	Toodyay	From Pearce	To O'Connor
5124309	Northam	From Pearce	To O'Connor	5124412	Toodyay	From Pearce	To O'Connor
5124310	Northam	From Pearce	To O'Connor	5124413	Toodyay	From Pearce	To O'Connor
5124311	Northam	From Pearce	To O'Connor	5124501	York - Beverley	From Pearce	To O'Connor
5124312	Northam	From Pearce	To O'Connor	5124502	York - Beverley	From Pearce	To O'Connor
5124313	Northam	From Pearce	To O'Connor	5124503	York - Beverley	From Pearce	To O'Connor
5124314	Northam	From Pearce	To O'Connor	5124504	York - Beverley	From Pearce	To O'Connor
5124315	Northam	From Pearce	To O'Connor	5124505	York - Beverley	From Pearce	To O'Connor
5124316	Northam	From Pearce	To O'Connor	5124506	York - Beverley	From Pearce	To O'Connor
5124317	Northam	From Pearce	To O'Connor	5124507	York - Beverley	From Pearce	To O'Connor
5124318	Northam	From Pearce	To O'Connor	5124508	York - Beverley	From Pearce	To O'Connor
5124319	Northam	From Pearce	To O'Connor	5124509	York - Beverley	From Pearce	To O'Connor
5124320	Northam	From Pearce	To O'Connor	5124510	York - Beverley	From Pearce	To O'Connor
5124321	Northam	From Pearce	To O'Connor	5124511	York - Beverley	From Pearce	To O'Connor
5124322	Northam	From Pearce	To O'Connor	5124512	York - Beverley	From Pearce	To O'Connor
5124323	Northam	From Pearce	To O'Connor	5124513	York - Beverley	From Pearce	To O'Connor
5124324	Northam	From Pearce	To O'Connor	5124514	York - Beverley	From Pearce	To O'Connor
5124325	Northam	From Pearce	To O'Connor	5124515	York - Beverley	From Pearce	To O'Connor
5124326	Northam	From Pearce	To O'Connor	5124516	York - Beverley	From Pearce	To O'Connor
5124327	Northam	From Pearce	To O'Connor	5125501	Alkimos - Eglinton	From Pearce	To Cowan
5124328	Northam	From Pearce	To O'Connor	5125502	Alkimos - Eglinton	From Pearce	To Cowan
5124329	Northam	From Pearce	To O'Connor	5125503	Alkimos - Eglinton	From Pearce	To Cowan
5124330	Northam	From Pearce	To O'Connor	5125504	Alkimos - Eglinton	From Pearce	To Cowan
5124331	Northam	From Pearce	To O'Connor	5125505	Alkimos - Eglinton	From Pearce	To Cowan
5124332	Northam	From Pearce	To O'Connor	5125506	Alkimos - Eglinton	From Pearce	To Cowan
5124333	Northam	From Pearce	To O'Connor	5125507	Alkimos - Eglinton	From Pearce	To Cowan
5124334	Northam	From Pearce	To O'Connor	5125508	Alkimos - Eglinton	From Pearce	To Cowan
5124335	Northam	From Pearce	To O'Connor	5125509	Alkimos - Eglinton	From Pearce	To Cowan
5124401	Toodyay	From Pearce	To O'Connor	5125510	Alkimos - Eglinton	From Pearce	To Cowan
5124402	Toodyay	From Pearce	To O'Connor	5125511	Alkimos - Eglinton	From Pearce	To Cowan
5124403	Toodyay	From Pearce	To O'Connor	5125601	Carabooda - Pinjar	From Pearce	To Cowan
5124404	Toodyay	From Pearce	To O'Connor	5125602	Carabooda - Pinjar	From Pearce	To Cowan
5124405	Toodyay	From Pearce	To O'Connor	5125603	Carabooda - Pinjar	From Pearce	To Cowan
5124406	Toodyay	From Pearce	To O'Connor	5125701	Two Rocks	From Pearce	To Cowan
5124407	Toodyay	From Pearce	To O'Connor	5125702	Two Rocks	From Pearce	To Cowan
5124408	Toodyay	From Pearce	To O'Connor	5125703	Two Rocks	From Pearce	To Cowan
5124409	Toodyay	From Pearce	To O'Connor	5125704	Two Rocks	From Pearce	To Cowan
5124410	Toodyay	From Pearce	To O'Connor	5125705	Two Rocks	From Pearce	To Cowan

## Suggestion

SAI Code	SA2 Name	Previous	Proposed
5125706	Two Rocks	From Pearce	To Cowan
5125707	Two Rocks	From Pearce	To Cowan
5125801	Yanchep	From Pearce	To Cowan
5125802	Yanchep	From Pearce	To Cowan
5125803	Yanchep	From Pearce	To Cowan
5125804	Yanchep	From Pearce	To Cowan
5125805	Yanchep	From Pearce	To Cowan
5125806	Yanchep	From Pearce	To Cowan
5125807	Yanchep	From Pearce	To Cowan
5125808	Yanchep	From Pearce	To Cowan
5125809	Yanchep	From Pearce	To Cowan
5125810	Yanchep	From Pearce	To Cowan
5125811	Yanchep	From Pearce	To Cowan
5125812	Yanchep	From Pearce	To Cowan
5125813	Yanchep	From Pearce	To Cowan
5125814	Yanchep	From Pearce	To Cowan
5125815	Yanchep	From Pearce	To Cowan
5125816	Yanchep	From Pearce	To Cowan
5125817	Yanchep	From Pearce	To Cowan
5125818	Yanchep	From Pearce	To Cowan
5127401	Esperance	From O'Connor	To Durack
5127402	Esperance	From O'Connor	To Durack
5127403	Esperance	From O'Connor	To Durack
5127404	Esperance	From O'Connor	To Durack
5127405	Esperance	From O'Connor	To Durack
5127406	Esperance	From O'Connor	To Durack
5127407	Esperance	From O'Connor	To Durack
5127408	Esperance	From O'Connor	To Durack
5127409	Esperance	From O'Connor	To Durack

Redistribution of Commonwealth Electoral Divisions  
Western Australia 2020

SAI Code	SA2 Name	Previous	Proposed
5127410	Esperance	From O'Connor	To Durack
5127411	Esperance	From O'Connor	To Durack
5127412	Esperance	From O'Connor	To Durack
5127413	Esperance	From O'Connor	To Durack
5127414	Esperance	From O'Connor	To Durack
5127415	Esperance	From O'Connor	To Durack
5127416	Esperance	From O'Connor	To Durack
5127417	Esperance	From O'Connor	To Durack
5127418	Esperance	From O'Connor	To Durack
5127419	Esperance	From O'Connor	To Durack
5127420	Esperance	From O'Connor	To Durack
5127421	Esperance	From O'Connor	To Durack
5127422	Esperance	From O'Connor	To Durack
5127423	Esperance	From O'Connor	To Durack
5127424	Esperance	From O'Connor	To Durack
5127425	Esperance	From O'Connor	To Durack
5127426	Esperance	From O'Connor	To Durack
5127427	Esperance	From O'Connor	To Durack
5127428	Esperance	From O'Connor	To Durack

SA1 Code	SA2 Name	Previous	Proposed	SA1 Code	SA2 Name	Previous	Proposed
5127429	Esperance	From O'Connor	To Durack	5127512	Esperance Region	From O'Connor	To Durack
5127430	Esperance	From O'Connor	To Durack	5127513	Esperance Region	From O'Connor	To Durack
5127431	Esperance	From O'Connor	To Durack	5127514	Esperance Region	From O'Connor	To Durack
5127432	Esperance	From O'Connor	To Durack	5127515	Esperance Region	From O'Connor	To Durack
5127433	Esperance	From O'Connor	To Durack	5127801	Boulder	From O'Connor	To Durack
5127434	Esperance	From O'Connor	To Durack	5127802	Boulder	From O'Connor	To Durack
5127435	Esperance	From O'Connor	To Durack	5127803	Boulder	From O'Connor	To Durack
5127436	Esperance	From O'Connor	To Durack	5127804	Boulder	From O'Connor	To Durack
5127501	Esperance Region	From O'Connor	To Durack	5127805	Boulder	From O'Connor	To Durack
5127502	Esperance Region	From O'Connor	To Durack	5127806	Boulder	From O'Connor	To Durack
5127503	Esperance Region	From O'Connor	To Durack	5127807	Boulder	From O'Connor	To Durack
5127504	Esperance Region	From O'Connor	To Durack	5127808	Boulder	From O'Connor	To Durack
5127505	Esperance Region	From O'Connor	To Durack	5127809	Boulder	From O'Connor	To Durack
5127506	Esperance Region	From O'Connor	To Durack	5127810	Boulder	From O'Connor	To Durack
5127507	Esperance Region	From O'Connor	To Durack	5127811	Boulder	From O'Connor	To Durack
5127508	Esperance Region	From O'Connor	To Durack	5127812	Boulder	From O'Connor	To Durack
5127509	Esperance Region	From O'Connor	To Durack	5127813	Boulder	From O'Connor	To Durack
5127510	Esperance Region	From O'Connor	To Durack	5127814	Boulder	From O'Connor	To Durack
5127511	Esperance Region	From O'Connor	To Durack	5127815	Boulder	From O'Connor	To Durack

## Suggestion

SAI Code	SA2 Name	Previous	Proposed
5127816	Boulder	From O'Connor	To Durack
5127817	Boulder	From O'Connor	To Durack
5127818	Boulder	From O'Connor	To Durack
5127901	Kalgoorlie	From O'Connor	To Durack
5127902	Kalgoorlie	From O'Connor	To Durack
5127903	Kalgoorlie	From O'Connor	To Durack
5127904	Kalgoorlie	From O'Connor	To Durack
5127905	Kalgoorlie	From O'Connor	To Durack
5127906	Kalgoorlie	From O'Connor	To Durack
5127907	Kalgoorlie	From O'Connor	To Durack
5127908	Kalgoorlie	From O'Connor	To Durack
5127909	Kalgoorlie	From O'Connor	To Durack
5127910	Kalgoorlie	From O'Connor	To Durack
5127911	Kalgoorlie	From O'Connor	To Durack
5127912	Kalgoorlie	From O'Connor	To Durack
5127913	Kalgoorlie	From O'Connor	To Durack
5127914	Kalgoorlie	From O'Connor	To Durack
5127915	Kalgoorlie	From O'Connor	To Durack
5127916	Kalgoorlie	From O'Connor	To Durack

Redistribution of Commonwealth Electoral Divisions  
Western Australia 2020

SAI Code	SA2 Name	Previous	Proposed
5127917	Kalgoorlie	From O'Connor	To Durack
5127918	Kalgoorlie	From O'Connor	To Durack
5127919	Kalgoorlie	From O'Connor	To Durack
5127920	Kalgoorlie	From O'Connor	To Durack
5127921	Kalgoorlie	From O'Connor	To Durack
5127922	Kalgoorlie	From O'Connor	To Durack
5127923	Kalgoorlie	From O'Connor	To Durack
5127924	Kalgoorlie	From O'Connor	To Durack
5127925	Kalgoorlie	From O'Connor	To Durack
5127926	Kalgoorlie	From O'Connor	To Durack
5127927	Kalgoorlie	From O'Connor	To Durack
5127928	Kalgoorlie	From O'Connor	To Durack
5127929	Kalgoorlie	From O'Connor	To Durack
5127930	Kalgoorlie	From O'Connor	To Durack
5127931	Kalgoorlie	From O'Connor	To Durack
5127932	Kalgoorlie	From O'Connor	To Durack
5128001	Kalgoorlie - North	From O'Connor	To Durack
5128002	Kalgoorlie - North	From O'Connor	To Durack
5128003	Kalgoorlie - North	From O'Connor	To Durack

SA1 Code	SA2 Name	Previous	Proposed	SA1 Code	SA2 Name	Previous	Proposed
5128004	Kalgoorlie - North	From O'Connor	To Durack	5128023	Kalgoorlie - North	From O'Connor	To Durack
5128005	Kalgoorlie - North	From O'Connor	To Durack	5128024	Kalgoorlie - North	From O'Connor	To Durack
5128006	Kalgoorlie - North	From O'Connor	To Durack	5128025	Kalgoorlie - North	From O'Connor	To Durack
5128007	Kalgoorlie - North	From O'Connor	To Durack	5128026	Kalgoorlie - North	From O'Connor	To Durack
5128008	Kalgoorlie - North	From O'Connor	To Durack	5128027	Kalgoorlie - North	From O'Connor	To Durack
5128009	Kalgoorlie - North	From O'Connor	To Durack	5128028	Kalgoorlie - North	From O'Connor	To Durack
5128010	Kalgoorlie - North	From O'Connor	To Durack	5128029	Kalgoorlie - North	From O'Connor	To Durack
5128011	Kalgoorlie - North	From O'Connor	To Durack	5128030	Kalgoorlie - North	From O'Connor	To Durack
5128012	Kalgoorlie - North	From O'Connor	To Durack	5128031	Kalgoorlie - North	From O'Connor	To Durack
5128013	Kalgoorlie - North	From O'Connor	To Durack	5128101	Kalgoorlie Airport	From O'Connor	To Durack
5128014	Kalgoorlie - North	From O'Connor	To Durack	5128201	Kambalda - Coolgardie - Norseman	From O'Connor	To Durack
5128015	Kalgoorlie - North	From O'Connor	To Durack	5128202	Kambalda - Coolgardie - Norseman	From O'Connor	To Durack
5128016	Kalgoorlie - North	From O'Connor	To Durack	5128203	Kambalda - Coolgardie - Norseman	From O'Connor	To Durack
5128017	Kalgoorlie - North	From O'Connor	To Durack	5128204	Kambalda - Coolgardie - Norseman	From O'Connor	To Durack
5128018	Kalgoorlie - North	From O'Connor	To Durack	5128205	Kambalda - Coolgardie - Norseman	From O'Connor	To Durack
5128019	Kalgoorlie - North	From O'Connor	To Durack	5128206	Kambalda - Coolgardie - Norseman	From O'Connor	To Durack
5128020	Kalgoorlie - North	From O'Connor	To Durack	5128207	Kambalda - Coolgardie - Norseman	From O'Connor	To Durack
5128021	Kalgoorlie - North	From O'Connor	To Durack	5128208	Kambalda - Coolgardie - Norseman	From O'Connor	To Durack
5128022	Kalgoorlie - North	From O'Connor	To Durack	5128209	Kambalda - Coolgardie - Norseman	From O'Connor	To Durack

## Suggestion

SAI Code	SA2 Name	Previous	Proposed
5128210	Kambalda - Coolgardie - Norseman	From O'Connor	To Durack
5128211	Kambalda - Coolgardie - Norseman	From O'Connor	To Durack
5128212	Kambalda - Coolgardie - Norseman	From O'Connor	To Durack
5128213	Kambalda - Coolgardie - Norseman	From O'Connor	To Durack
5128214	Kambalda - Coolgardie - Norseman	From O'Connor	To Durack
5128215	Kambalda - Coolgardie - Norseman	From O'Connor	To Durack
5128216	Kambalda - Coolgardie - Norseman	From O'Connor	To Durack
5128217	Kambalda - Coolgardie - Norseman	From O'Connor	To Durack
5128218	Kambalda - Coolgardie - Norseman	From O'Connor	To Durack
5128301	Leinster - Leonora	From O'Connor	To Durack
5128302	Leinster - Leonora	From O'Connor	To Durack
5128303	Leinster - Leonora	From O'Connor	To Durack
5128304	Leinster - Leonora	From O'Connor	To Durack
5128305	Leinster - Leonora	From O'Connor	To Durack
5128306	Leinster - Leonora	From O'Connor	To Durack
5128307	Leinster - Leonora	From O'Connor	To Durack
5128308	Leinster - Leonora	From O'Connor	To Durack
5128309	Leinster - Leonora	From O'Connor	To Durack
5128310	Leinster - Leonora	From O'Connor	To Durack

Redistribution of Commonwealth Electoral Divisions  
Western Australia 2020

SAI Code	SA2 Name	Previous	Proposed
5128311	Leinster - Leonora	From O'Connor	To Durack
5128312	Leinster - Leonora	From O'Connor	To Durack
5128313	Leinster - Leonora	From O'Connor	To Durack
5128314	Leinster - Leonora	From O'Connor	To Durack
5128315	Leinster - Leonora	From O'Connor	To Durack
5128316	Leinster - Leonora	From O'Connor	To Durack
5128317	Leinster - Leonora	From O'Connor	To Durack
5128318	Leinster - Leonora	From O'Connor	To Durack
5128319	Leinster - Leonora	From O'Connor	To Durack
5128401	Trafalgar (WA)	From O'Connor	To Durack