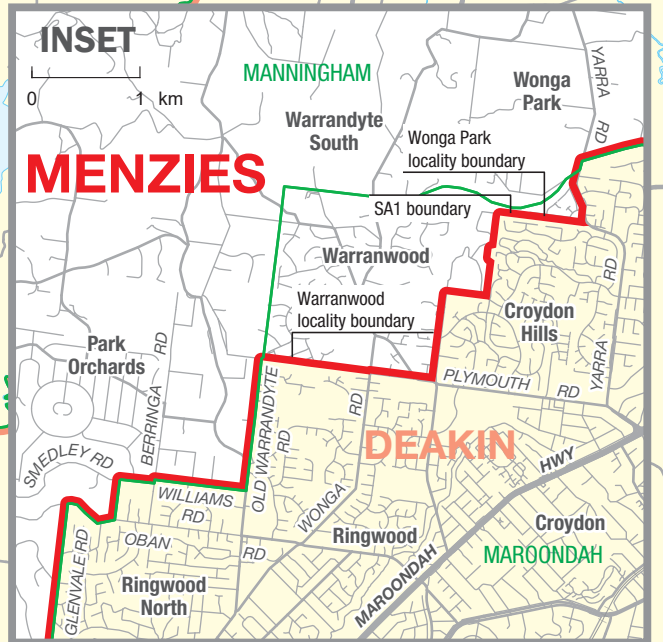
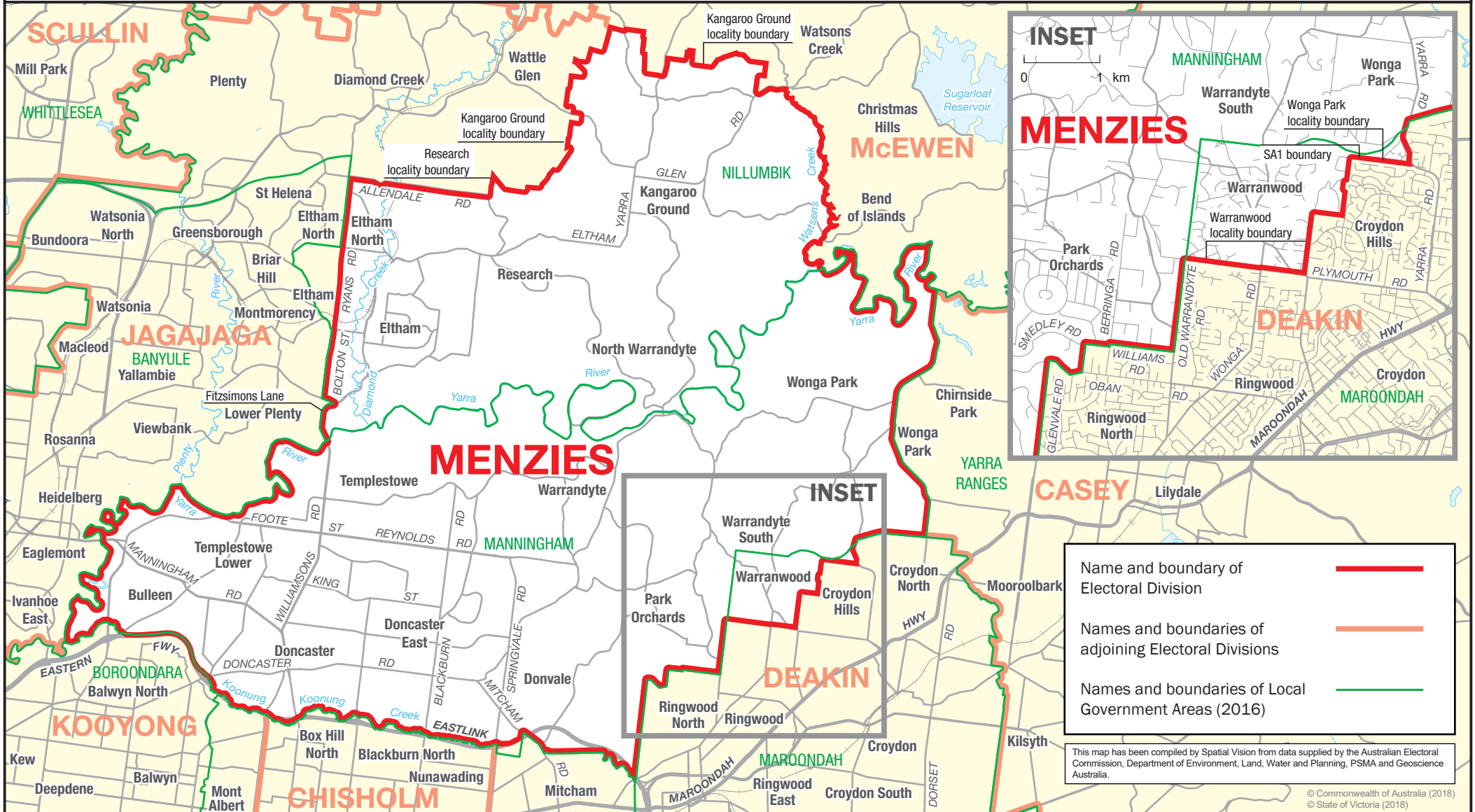
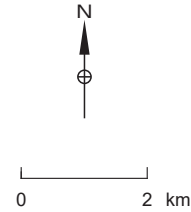




July 2018
**MAP OF THE FEDERAL
 ELECTORAL DIVISION OF
 MENZIES**



Name and boundary of Electoral Division ———

Names and boundaries of adjoining Electoral Divisions ———

Names and boundaries of Local Government Areas (2016) ———

This map has been compiled by Spatial Vision from data supplied by the Australian Electoral Commission, Department of Environment, Land, Water and Planning, PSMA and Geoscience Australia.