



Suggestion 17

Jeff Waddell

300 pages

From: Jeff Waddell
To: [FedRedistribution - VIC](#)
Subject: Submission for Vic Redistribution
Date: Monday, 6 November 2017 10:11:04 AM
Attachments: [Vic Preliminary Assessment.pdf](#)
[VicxSA1 Submission.xlsx](#)

Good morning Vic Redistribution Team


Please find attached my submission for the Victorian Redistribution.

There are 2 documents

A written PDF document and an Excel document detailing all SA1's and proposed elector movements by SA1 for the State of Victoria

Please don't hesitate to contact me if you require any further information or have any issues opening these files.

Regards
Jeff Waddell



Submission

into the proposed redistribution of

Commonwealth Electoral Divisions

in the State of Victoria

Author: Jeff Waddell

Address: [REDACTED]

Email: [REDACTED]

Disclaimer: Whilst every effort has been made to ensure the accuracy of the data provided in this submission, there may be unintended instances of calculation or raw data errors. As the author, I make no attempt to intentionally mislead the reader, nor for the reader to draw incorrect conclusions should any error of calculation be found in this submission. I have performed all calculations in good faith, assuming my work to be 100% correct.

Introduction	6
A list of abbreviations and acronyms which may be used in this submission	7
Data Sources & References.....	7
Compliance with the Commonwealth Electoral Act (1918).....	8
Interpretation	8
My principles for strong Divisional boundaries	11
Complicating matters: GL's which traverse LGA boundaries.....	11
Revisiting the 2010 Redistribution.....	12
2010 Redistribution population projections examined	12
On the naming of Victorian CED's.....	15
Duplication of CED name with SED name	15
Alternative Divisional Names for consideration	15
Analysis of the political fairness of the existing Divisional boundaries	16
Approach.....	18
Current and Projected enrolments and variations from Average	18
Historical and projected enrolments: NE and SE Divisions.....	19
Overview of opportunities to improve existing boundaries.....	20
Proposed Divisions: North-Western Victoria.....	23
Corio.....	23
Table of Transfers - Corio.....	27
Corangamite.....	27
Table of Transfers - Corangamite.....	31
Ballarat	31
Table of Transfers - Ballarat	32
Wannon.....	32
Table of Transfers – Wannon.....	33
Mallee	34
Table of Transfers – Mallee.....	36
Bendigo	36
Table of Transfers – Bendigo	37
Indi	38
Table of Transfers – Indi.....	40
Murray	41
Table of Transfers – Murray (Fraser)	43

McEwen	43
Table of Transfers – McEwen.....	45
Jagajaga	46
Table of Transfers – Jagajaga	46
Scullin	47
Table of Transfers – Scullin	48
Batman.....	49
Table of Transfers – Batman	49
Melbourne	50
Table of Transfers – Melbourne.....	52
Wills.....	52
Table of Transfers – Wills.....	53
Calwell.....	54
Table of Transfers – Calwell	56
Maribyrnong	56
Table of Transfers – Maribyrnong.....	57
Gorton	59
Table of Transfers – Gorton	59
Monash	59
Table of Transfers – Monash.....	61
Gellibrand.....	61
Table of Transfers – Gellibrand.....	62
Lalor	62
Table of Transfers – Lalor.....	64
Proposed boundaries – South-Eastern Victoria.....	64
Gippsland	64
Table of Transfers – Gippsland.....	65
Flinders.....	66
Table of Transfers – Flinders	67
McMillan	67
Table of Transfers – McMillan	70
La Trobe	71
Table of Transfers – La Trobe.....	74
Holt.....	74

Table of Transfers – Holt	75
Casey	75
Table of Transfers – Casey	75
Menzies	76
Table of Transfers – Menzies	76
Aston	77
Table of Transfers – Aston	77
Deakin	78
Table of Transfers – Deakin.....	78
Chisholm	79
Table of Transfers – Chisholm.....	79
Kooyong	81
Table of Transfers – Kooyong.....	81
Higgins.....	81
Table of Transfers – Higgins	82
Bruce	83
Table of Transfers – Bruce	84
Isaacs.....	85
Table of Transfers – Isaacs	86
Dunkley	86
Table of Transfers – Dunkley.....	87
Goldstein	87
Table of Transfers – Goldstein	87
Hotham	88
Table of Transfers – Hotham.....	90
Melbourne Ports	90
Table of Transfers – Melbourne Ports	90
Proposed Divisional Enrolment Summary	92
Reducing the overall number of LGA's split between Divisions	93
In closing	95

Introduction

To the Redistribution Committee for Victoria,

Firstly, I would like to thank the Redistribution Committee for the opportunity to make this submission and proposal for the Electoral Redistribution of the State of Victoria.

This submission contains my proposal on where to re-draw the electoral boundaries for the 38 Commonwealth Electoral Divisions, to which the State of Victoria is now entitled as a result of the Determination.

As someone who has spent more than half a century; living, learning, working, travelling and holidaying in Victoria, I believe I can make a significant contribution to the Electoral Redistribution process in this State.

It is also my 7th submission / proposal to the AEC in relation to Commonwealth Redistributions in the past 4 years; having previously provided submissions and objections to the AEC's Redistributions of WA, NSW, the ACT (2015), the Northern Territory, Tasmania and Queensland since 2014.

I have also made contributions to State Redistributions in Victoria (2013) South Australia and Queensland (both 2016).

This submission/proposal is written as a narrative, which hopefully conveys to the reader the logic I have used to make my determinations and proposals. It should be viewed in conjunction with the accompanying SA1 spreadsheet detailing all 2011 SA1's in the State of Victoria and any proposed changes to them.

It's worth stating at the commencement of this submission; that at other recently conducted Redistributions; Redistribution Committees for other States - most notably Queensland - have opted for minimal elector movement between Divisions, purely to satisfy numerical requirements.

Such an approach is not possible for this Victorian Redistribution.

With a new Commonwealth Electoral Division to be created; nine Divisions outside +/-10% enrolment tolerance as at 30/9/17 (for 37 Divisions) and another 15 Divisions outside +/-3.5% enrolment tolerance as at 30/9/17 (for 37 Divisions); this Redistribution is going to be nothing short of a comprehensive re-draw for almost every Division in the State.

The approach that I will take - and I encourage the Redistribution Committee to do the same - is to view every Division not so much from its existing boundaries; but rather how it would be drawn if we were allocating Divisional Boundaries for 38 Divisions in the State of Victoria where none existed before.

It's an opportunity to unite communities of interest that are currently divided; re-orient Divisions to follow the major means of communication and travel rather than traverse them, re-evaluate the area and physical features – especially relating to Divisions that have experienced significant growth since the 2010 Redistribution concluded and now incorporate part of the city fringe.

Only by challenging every "what is" can we create a better "what will be".

Finally, Victoria is growing at such a rate in relation to the rest of the country that it is still on track to require a 39th Division at the next Determination, likely to be published in 2020.

The concept of proposing boundaries for Mallee, Wannon and Gippsland that potentially require no alteration if a 39th Division is to be added will be something that I will keep in mind for this Redistribution.

A list of abbreviations and acronyms which may be used in this submission

ABS – Australian Bureau of Statistics

AEC - Australian Electoral Commission

ASGS - Australian Statistical Geography Standard

CED – Commonwealth Electoral Division

GL - Gazetted Locality

LGA - Local Government Area a.k.a. Municipality, City Council, Regional Council, Shire, etc.

SA (SA1, SA2, SA3, SA4) - Statistical Areas used by the ABS: SA1 being the smallest and SA4 being the largest state-based Statistical Area.

SED – State Electoral District

The Act - Commonwealth Electoral Act (1918)

VEC - Victorian Electoral Commission

N, S, E, W, NE, SE, NW, SW, etc. – Compass Points: North, South, East, West, North-East, etc.

Data Sources & References

To assist in the preparation of this document, I referenced information from the following web sites:

The ABS: <http://www.abs.gov.au/> 2016 Census information, breakdown of population by Mesh Block, SA1 and area measurement

The AEC: <http://www.aec.gov.au/>

Monthly Divisional Enrolment Statistics from the Gazettes published on the Australian Government ComLaw website: <https://www.comlaw.gov.au/Browse/ByPublicationDate/Gazettes/Current/1/>

Google Maps and Google Earth: <https://www.google.com.au/maps>

Street Directory On Line: <http://www.street-directory.com.au/>

ABS ASGS Maps: <http://stat.abs.gov.au/itt/r.jsp?ABSMaps>

LGA and Locality maps as published on the Department of Environment, Land, Water & Planning's website: <http://www.dtpli.vic.gov.au/property-and-land-titles/naming-places-features-and-roads/locality-names-and-boundary-maps>

VEC 2012-3 State Redistribution: <https://www.vec.vic.gov.au/ElectoralBoundaries/Default.html>

Compliance with the Commonwealth Electoral Act (1918)

(Those who have read my 2017 submission to the Queensland Commonwealth Redistribution can skip this section and go to Page 11.)

Over the past few years, at Redistributions performed for other States, I believe that some Redistribution Committees have misinterpreted The Act, or at least applied a principle that I would argue is contrary to The Act.

For that reason I have copied and pasted Sections 66(3) and (3A) of The Act below. I will expand on my interpretation of The Act below that.

(3) In making the proposed redistribution, the Redistribution Committee:

(a) shall, as far as practicable, endeavour to ensure that, if the State or Territory were redistributed in accordance with the proposed redistribution, the number of electors enrolled in each Electoral Division in the State or Territory would not, at the projection time determined under section 63A, be less than 96.5% or more than 103.5% of the average divisional enrolment of that State or Territory at that time; and (b) subject to paragraph (a), shall give due consideration, in relation to each proposed Electoral Division, to:

(i) community of interests within the proposed Electoral Division, including economic, social and regional interests;

(ii) means of communication and travel within the proposed Electoral Division;

(iv) the physical features and area of the proposed Electoral Division; and

(v) the boundaries of existing Divisions in the State or Territory;

and subject thereto the quota of electors for the State or Territory shall be the basis for the proposed redistribution, and the Redistribution Committee may adopt a margin of allowance, to be used whenever necessary, but in no case shall the quota be departed from to a greater extent than one-tenth more or one-tenth less.

(3A) When applying subsection (3), the Redistribution Committee must treat the matter in subparagraph (3)(b)(v) as subordinate to the matters in subparagraphs (3)(b)(i), (ii) and (iv).

Interpretation

The first of only 2 absolute directives is that enrolment numbers must not deviate by more than +/-10% from the current State or Territory average [as detailed below section 3(b)(v)]. The words '*but in no case shall the quota be departed from to a greater extent than one-tenth more or one-tenth less*' leave no room for any exception to this requirement.

The '*...not...be less than 96.5% or more than 103.5% of the average divisional enrolment of that State or Territory at that time*' referred to in Section (3)(a), is to be met as far as practicable, but is not an absolute directive. As average Divisional enrolments have increased, the number of electors that make up that +/-3.5% becomes greater; so achieving the projected target range has become easier to meet. The phrase '*far as practicable, endeavour to ensure that*' is not an absolute directive, but should be met at all times except in the case of an exceptional circumstance.

The Act clearly states that after the numeric requirements have been met, the Committee *shall give due consideration* to subparagraphs 3(b)(i), (ii), (iv) and 3(b)(v) with qualification.

Whilst the phrase “*due consideration*” cannot be quantified, some basic dictionary definitions for each point are detailed here as a guide. It would be expected that any Redistribution Committee 'worth its salt' would apply these considerations to determining which characteristics would best fit within each individual Division.

Subparagraph 3(b)(i): *community of interests within the proposed Electoral Division, including economic, social and regional interests*

An economic community of interest may be an area that is strong in a particular form of industry or service. Examples could include a specific Primary Industry such as forestry, dairy, wheat or cattle; Manufacturing; Transport and Distribution; Tourism; Provision of Government Services, etc.

A social community of interest may relate to a community with similar social support needs (EG high unemployment, low English speaking or a predominance of people from a similar ethnic background); or communities with a similar household income level - this information is readily available from the ABS. Communities with strong political affiliations could also fit this category.

A regional community of interest is generally taken as incorporating voters from the same LGA into one CED in regional Australia. In fact the NSW Redistribution Committee for the 2015 NSW Redistribution perfectly defined this community of interest in one of its principles: “*community of interests represented by local government areas (LGAs) and localities are kept together, particularly in rural areas*”.

Subparagraph 3(b)(ii) *means of communication and travel within the proposed Electoral Division*

Communication and travel has traditionally related to road and rail links, though sea and air links are also to be considered for offshore islands.

Subparagraph 3(b)(iv): *the physical features and area of the proposed Electoral Division*

Physical features and area may relate to coastal, elevated, inland or urban areas; also offshore islands of similar latitude or longitude. The intention is to reduce the instances of Divisions containing multiple, relatively unrelated areas.

Subparagraph 3(b)(v): *the boundaries of existing Divisions in the State or Territory*

Finally, as is directed in Section (3A); **THEN, AND ONLY THEN**, are the existing boundaries to be considered.

Again, we have an absolute directive - '*the Redistribution Committee must treat the matter in subparagraph (3)(b)(v) as subordinate to the matters in subparagraphs (3)(b)(i), (ii) and (iv).*' (Bold underline my emphasis.) One definition of subordinate is “treat or regard as of lesser importance than something else.”

As I read Section 3A; it clearly instructs the Redistribution Committee to treat every new Redistribution of a State or Territory as a virtual 'blank canvas': Not to initially consider the existing CED boundaries, but use other means to fulfil the requirements of subparagraphs 3(b)(i), (ii), (iv) - including LGA boundaries, as the basis for the Community of Interest requirement. Subparagraphs 3(b)(i), (ii) and (iv) are **THE** bases to get the number of electors required to fulfil the numerical requirements of a CED; not the current boundaries.

For most of the Commonwealth Redistributions that I have contributed to, the Redistribution Committees have treated the existing boundaries as the starting point for any boundary changes.

But this is precisely what The Act **doesn't** instruct. It specifically states: Existing boundaries are **subordinate**. That is; beneath, or of lesser importance than, 3(b)(i), (ii) or (iv)!

This is where I believe some other Redistribution Committees have got it wrong. For example, the 2014-5 NSW Redistribution Committee adopted the principle:

- *the maximum number of electors are retained in their current electoral division.*

There is nothing in Part IV of The Act - neither written nor implied - that could give the impression that the 'elector retention' principle was a valid principle that could be interpreted from The Act.

I sincerely believe that this 'elector retention' principle is contrary not only to what is written; but also contrary to the intent of The Act.

The existing boundaries are nothing more than the framework of a house. The external framework must remain (State boundaries; sea boundaries), but inside the house that framework can be moved time and again as the needs of the house change.

I implore the Redistribution Committee for Victoria; please don't make the same mistake that your NSW counterparts did; do NOT to set as one of your principles, that "*the maximum number of electors are retained in their current electoral division.*"

If retaining the maximum number of electors in the same division was one of the bases of what an electoral Redistribution was supposed to be; then this is what would be written into Part IV of The Act. Such a requirement would have been given the same weight as complying with subparagraphs 3(b)(i), (ii) and (iv).

But this requirement isn't written into The Commonwealth Act – and it isn't written in for a reason. The reason is that The Act was never meant to be interpreted or applied in that way.

In my submission / proposal below, I have taken the approach as per my understanding of Sections 66(3) and (3A) of The Act when proposing my new Divisional boundaries.

Again, I cannot over emphasise the importance of The Act being applied as it's written, not as - I believe - it's been mistakenly interpreted by other Redistribution Committees.

That's why this page and the 2 preceding pages have been dedicated to such an in depth analysis of The Act.

My principles for strong Divisional boundaries

The people who endure the greatest impact of Electoral Redistributions are the electors themselves. I believe it is critical that any new boundaries proposed are simple, strong and easily recognisable; not just by those with a surveying background, but by the electorate at large. Just as importantly, these boundaries must be logical.

As a rule, I will try and unite a complete LGA, SA2 or GL in a Division where it is practical to do so - especially in regional areas. I have adopted the NSW Redistribution Committee's principle; "*community of interests represented by local government areas (LGAs) and localities are kept together, particularly in rural areas*" - though there are some instances where the LGA boundary does not align with the best possible *community of interests* scenario. These will be identified when assessed.

In urban areas I will follow a road, rail line or a watercourse where this provides a clear and preferably continuous boundary.

Specifically; if my boundary is a road, the boundary will follow the centre line of the road. If the road is a divided road, then the boundary will follow the centre of the median strip. If my boundary is a rail line, then the boundary is the centre of the two rails. If there are multiple lines; the boundary is the mid-point between the 2 outside rails. If my boundary is a watercourse, it will follow the deepest part of that watercourse.

Whilst these boundaries may not strictly align with Locality, LGA, SA1 or current Divisional boundaries, I believe they provide the clearest definition of these types of boundaries.

In some instances, I have had to split SA1's in order to provide what I believe to be the strongest possible electoral boundary. In cases such as this, I have resorted to the Mesh Block population statistics (2016 Census) to better determine precise numbers. Where a Mesh Block is split, I have resorted to attempting to count dwellings using Google Earth.

In these circumstances, the elector transfers between Divisions will not be 100% accurate, but as close as I can reasonably ascertain given the (lack of) technology available to me.

Types of boundaries my submissions will never propose:

Part of the existing boundary between the Divisions of Bendigo and Murray is described on the maps as "LINE OF SIGHT"

Similarly, in Queensland; part of a pre-existing 2009 Divisional boundary was described as "A SERIES OF LINES".

Complicating matters: GL's which traverse LGA boundaries

Victoria has approximately 430 GL's which traverse LGA boundaries including approximately 30 GL's which have territory in 3 LGA's. The most populous example of this would be the GL of Bundoora (Banyule, Darebin and Whittlesea LGA's).

In many cases I was faced with the decision as to whether the stronger community of interest lay in the unification of the GL or the LGA.

I have predominantly chosen to align Divisional boundaries with LGA boundaries when confronted with the option in this submission.

Revisiting the 2010 Redistribution

The Redistribution Committee for Victoria's 2010 Proposed Report makes for interesting reading in light of the enrolment changes in the 7 years since it was originally published.

The most recent enrolment figures now show that in a new Division in Melbourne's NW does indeed need to be created - but this time in addition to; not at the expense of, the Division of Murray.

The Redistribution Committee for Victoria may yet get to have the Divisional name of Murray retired, with the requirement to find a place for the Divisional name of Fraser in honour of former Prime Minister, J. Malcolm Fraser.

2010 Redistribution population projections examined

There is a benefit to be gained by re-visiting the population projections from the previous Redistribution and analysing their accuracy or otherwise.

On the next page, I have provided a table which compares the enrolment data from the 2010 Redistribution Projection Date – 17/6/2014 with the Gazetted Enrolment Data provided by the AEC as at 30/6/2014 – just 13 days later.

An explanation of some of the column headers is below:

- "Enrol. 1/2/10" - Actual Enrolment as at 1/2/2010 from the Final Report of the 2010 Redistribution
- "Var. from Avg" - Percentage deviation from the average divisional enrolment as at 1/2/2010
- "Proj. 17/6/14" - Projected enrolment for the Division at the Projected Date of 17/6/2014 as published in the Final Report of the 2010 Redistribution
- Column 6: "% Var." - is the percentage deviation from the average divisional enrolment based on the actual enrolment data from 30/6/14

The percentage figures provided in column 6 with a green background met the Commission's '+/-3.5% in 3 1/2 years' rule. Those with a yellow background did not meet the '+/-3.5% in 3 1/2 years' rule but were still within +/-10% of average divisional enrolment. Those with a red background did not even remain within +/-10% of average divisional enrolment after just 3 1/2 years.

Division	2010 Redistribution Data			Enrolment Data 30/6/2014		Comparative Data		
	Enrol. 1/2/10	Var. from Avg	Proj. 17/6/14	Enrol.	% Var.	Proj. Growth	Act. Growth	Diff.
Aston	92,370	-1.78%	98,469	94,062	-9.85%	6,099	1,692	-4,407
Ballarat	95,003	1.02%	100,786	104,431	0.08%	5,783	9,428	3,645
Batman	96,909	3.05%	104,258	103,991	-0.34%	7,349	7,082	-267
Bendigo	95,729	1.80%	102,582	103,752	-0.57%	6,853	8,023	1,170
Bruce	95,472	1.52%	99,904	95,398	-8.57%	4,432	-74	-4,506
Calwell	99,031	5.31%	104,734	103,721	-0.60%	5,703	4,690	-1,013
Casey	93,226	-0.87%	98,055	97,779	-6.29%	4,829	4,553	-276
Chisholm	93,839	-0.21%	100,024	96,082	-7.92%	6,185	2,243	-3,942
Corangamite	92,749	-1.37%	99,931	102,833	-1.45%	7,182	10,084	2,902
Corio	95,855	1.93%	101,394	101,457	-2.77%	5,539	5,602	63
Deakin	95,110	1.14%	99,849	97,303	-6.75%	4,739	2,193	-2,546
Dunkley	93,680	-0.38%	98,427	99,654	-4.49%	4,747	5,974	1,227
Flinders	97,220	3.38%	102,063	106,658	2.22%	4,843	9,438	4,595
Gellibrand	97,178	3.34%	103,171	103,296	-1.00%	5,993	6,118	125
Gippsland	95,719	1.79%	102,036	99,743	-4.41%	6,317	4,024	-2,293
Goldstein	95,895	1.97%	101,770	100,846	-3.35%	5,875	4,951	-924
Gorton	86,830	-7.67%	104,496	105,283	0.90%	17,666	18,453	787
Higgins	92,939	-1.17%	99,993	99,437	-4.70%	7,054	6,498	-556
Holt	91,065	-3.16%	103,874	105,823	1.42%	12,809	14,758	1,949
Hotham	95,201	1.23%	99,845	100,008	-4.15%	4,644	4,807	163
Indi	93,799	-0.26%	98,015	103,792	-0.53%	4,216	9,993	5,777
Isaacs	89,509	-4.82%	98,525	105,696	1.30%	9,016	16,187	7,171
Jagajaga	99,720	6.04%	102,871	103,042	-1.25%	3,151	3,322	171
Kooyong	93,969	-0.08%	98,449	100,013	-4.15%	4,480	6,044	1,564
La Trobe	90,805	-3.44%	102,925	105,645	1.25%	12,120	14,840	2,720
Lalor	87,898	-6.53%	103,554	123,663	18.52%	15,656	35,765	20,109
Mallee	95,248	1.28%	97,988	99,311	-4.82%	2,740	4,063	1,323
McEwen	90,003	-4.29%	104,401	130,599	25.16%	14,398	40,596	26,198
McMillan	92,698	-1.43%	101,924	116,206	11.37%	9,226	23,508	14,282
Maribyrnong	101,158	7.57%	104,399	110,331	5.74%	3,241	9,173	5,932
Melbourne	85,546	-9.03%	100,575	111,641	6.99%	15,029	26,095	11,066
Melbourne Ports	85,983	-8.57%	98,016	102,145	-2.11%	12,033	16,162	4,129
Menzies	97,188	3.35%	100,335	99,079	-5.04%	3,147	1,891	-1,256
Murray	96,110	2.20%	100,085	104,411	0.07%	3,975	8,301	4,326
Scullin	96,914	3.06%	103,508	110,466	5.87%	6,594	13,552	6,958
Wannon	94,195	0.16%	99,364	99,182	-4.95%	5,169	4,987	-182
Wills	97,713	3.91%	104,610	113,895	9.15%	6,897	16,182	9,285
Totals	3,479,476		3,745,205	3,860,674		265,729	381,198	115,469
Average	94,040		101,222	104,343		7,182	10,303	3,121

The 2010 Redistribution projected a growth of 7.64% or 265,729 electors between 1/2/2010 and 17/6/2014.

The actual growth was 10.95% or 381,198 electors by 30/6/2014 - over 40% more than what was projected.

Actual enrolment for the State passed the projected enrolment figure of 17/6/2014 when the enrolment statistics were published by the AEC at the end of February 2014 - some 3 ½ months earlier.

This was an alarmingly bad failure of projected population growth.

The 2010 Electoral Boundaries were determined, based on those projections; and did not allow for an extra 115,000 electors - or more than 1 additional electoral Division's worth of electors.

Because of the massive projection failure 20 of the 37 CED's were outside the allowable +/-3.5% of average Divisional Enrolment by the Projection Date. Three of the 37 CED's had enrolments >10% above the State Average.

I appreciate that population projections are exactly that – projections. However, the AEC must ensure that these projections are as accurate as they possibly can be. They are, after all, the numbers that forms the basis of where new electoral boundaries are to be drawn.

To have achieved 40% more growth than was projected over the 3 1/2 years cannot simply be allowed to pass without some form of follow-up action.

As detailed in Paragraph 7 on Page 4 of the Redistribution Committee for Victoria's 2010 Proposed Report; the ABS provided enrolment projections based on AEC data. Both parties need to be aware of the size of the discrepancy that the fullness of time has shown that discrepancy to be.

This discrepancy needs to be learned from, and factored into future projections accordingly. Otherwise, who is to say that projection errors won't be repeated this time around or in future Redistributions?

For this Redistribution, the AEC has set the Projection Date at 25/8/2019 - less than 2 years hence.

Given Victoria's growth rate in relation to the rest of Australia; the closer Projection Date is a likely indication by the AEC that it believes Victoria could be entitled to a 39th Division by the next expected Determination in 2020.

Population data published by the ABS since the release of the 2016 Census figures shows Victoria remains on track to be entitled to a 39th Division by 2020.

On the naming of Victorian CED's

Duplication of CED name with SED name

On the AEC website, under 'Guidelines for naming federal electoral divisions' it clearly states '[The names of Commonwealth Divisions should not duplicate existing State Districts.](#)'

However, the Divisional name of **Melbourne** has been duplicated at State and Commonwealth level since federation.

As this is the first Commonwealth Redistribution of Victoria that I have contributed to; I wonder why no-one has highlighted this duplication before.

Even though this duplication is in violation of both Commonwealth and State guidelines; I **strongly discourage** the Redistribution Committee from even entertaining the concept of abolishing or renaming the Divisional Name of **Melbourne** at this Redistribution.

Earlier this year; I also pointed this violation out to the VEC. Whilst the VEC cannot rename the SED of **Melbourne** until the next State Re-division, they have noted the duplication and I believe it will be addressed at the next State Re-division of Victorian Electoral Districts; currently due to take place in 2020-21.

Alternative Divisional Names for consideration

With Victoria entitled to a 38th Division, a new Divisional name - or even previously retired Divisional Name - needs to be created or reinstated.

The most obvious is the new Divisional Name Fraser; in honour of former Prime Minister, Malcolm Fraser.

And whilst this aspect of the Redistribution could be as simple as that; I have an alternative proposal.

Malcolm Fraser represented regional Victorians as member of the Division of Wannon. Therefore, I don't think it's appropriate that his name is used for what will be a new Metropolitan Division in the north-western suburbs.

Potentially, the Division of Murray - which the Redistribution Committee for Victoria proposed to abolish at the 2010 Redistribution - could be renamed Fraser. Given that the Divisional Names Indi and Murray both refer to the Murray River, it could almost be seen as removing a duplicate reference.

Instead, I propose the Redistribution Committee for Victoria consider naming the 38th Division in honour of an outstanding Australian.

On the AEC website it states: "[In the main, divisions should be named after deceased Australians who have rendered outstanding service to their country.](#)"

In sporting parlances they speak of the greatest golfer never to have won a Major; the greatest tennis player never to have won a Grand Slam or the greatest footballer never to have won a Premiership.

Surely, the greatest example of an Australian who has rendered outstanding service to his country and not yet had a Commonwealth Electoral Division named in his honour is General Sir John Monash GCMG, KCB, VD.

And could there be a more appropriate year to make that correction; than the year of the conclusion of this Redistribution: 2018?

Rather than take pages of this submission to detail why General Sir John Monash should have an electoral Division named in his honour, I direct readers to the following links detailing his service to our country:

<http://adb.anu.edu.au/biography/monash-sir-john-7618>

https://en.wikipedia.org/wiki/John_Monash

People may argue that the name Monash is already honoured with a University, an LGA, a Hospital and a Freeway that all carry his name.

But I would counter that in NSW the name Macquarie is also honoured with a University, an LGA, a River, a Bank and a Radio Network named in his honour. Yet I hear no voices from NSW asking for the Divisional name of Macquarie to be abolished because the name is already represented in so many other fields.

And to those who would argue that a Divisional Name should not duplicate an LGA name; I counter with the Divisional (LGA) Names of Ballarat; (Greater) Bendigo; Casey; Corangamite; (East and South) Gippsland; Indi(go); (Latrobe)/La Trobe; Maribyrnong and Melbourne.

Naming a Division in honour of General Sir John Monash is entirely appropriate given that 2018 marks the centenary of the Armistice.

Analysis of the political fairness of the existing Divisional boundaries

It is critical to the foundation of our democracy that politically balanced Redistributions are not only done, but are seen to be done.

Nothing could erode the people's respect of our political system more, than if electoral boundaries were found to be drawn - whether intentionally or otherwise - to favour one side of politics over the other.

I believe the best way to measure the political fairness of electoral boundaries is to analyse election results on a State-by-State basis; with the State-wide 2PP margin adjusted so that the results are assessed not by which candidates were elected at the election, but by which party would have won each Division based on a 50-50 2PP State-wide vote.

The table on the next page details my approach to determine the political fairness of the current Victorian electoral boundaries which have been in use for the past 2 federal elections. Numbers in red font are ALP; numbers in blue font are Liberal-National.

	2013 2PP	Adjustment Value	2013 Adjusted 2PP	2016 2PP	Adjustment Value	2016 Adjusted 2PP
State Result	50.20	0.20%/-0.20%	50-50	51.83	1.83%/-1.83%	50-50
Aston	58.20	0.20%	58.40	58.59	1.83%	60.42
Ballarat	54.89	-0.20%	54.69	57.32	-1.83%	55.49
Batman	70.98	-0.20%	70.78	71.75	-1.83%	69.92
Bendigo	51.26	-0.20%	51.06	53.74	-1.83%	51.91
Bruce	51.80	-0.20%	51.60	54.08	-1.83%	52.25
Calwell	63.86	-0.20%	63.66	67.87	-1.83%	66.04
Casey	57.17	0.20%	57.37	56.06	1.83%	57.89
Chisholm	51.60	-0.20%	51.40	51.24	1.83%	53.07
Corangamite	53.94	0.20%	54.14	53.13	1.83%	54.96
Corio	57.75	-0.20%	57.55	59.99	-1.83%	58.16
Deakin	53.18	0.20%	53.38	55.68	1.83%	57.51
Dunkley	55.57	0.20%	55.77	51.43	1.83%	53.26
Flinders	61.81	0.20%	62.01	57.77	1.83%	59.60
Gellibrand	66.53	-0.20%	66.33	68.23	-1.83%	66.40
Gippsland	65.84	0.20%	66.04	68.43	1.83%	70.26
Goldstein	61.03	0.20%	61.23	62.68	1.83%	64.51
Gorton	66.12	-0.20%	65.92	69.45	-1.83%	67.62
Higgins	59.93	0.20%	60.13	60.69	1.83%	62.52
Holt	59.09	-0.20%	58.89	64.17	-1.83%	62.34
Hotham	57.27	-0.20%	57.07	57.48	-1.83%	55.65
Indi	59.10	0.20%	59.30	54.40	1.83%	56.23
Isaacs	53.86	-0.20%	53.66	55.73	-1.83%	53.90
Jagajaga	53.13	-0.20%	52.93	54.67	-1.83%	52.84
Kooyong	61.06	0.20%	61.26	63.34	1.83%	65.17
La Trobe	54.01	0.20%	54.21	51.46	1.83%	53.29
Lalor	62.16	-0.20%	61.96	63.44	-1.83%	61.61
Mallee	73.66	0.20%	73.86	71.32	1.83%	73.15
Maribyrnong	61.39	-0.20%	61.19	62.31	-1.83%	60.48
McEwen	50.15	-0.20%	50.05	57.85	-1.83%	56.02
McMillan	61.83	0.20%	62.03	56.03	1.83%	57.86
Melbourne	69.25	-0.20%	69.05	66.57	-1.83%	64.74
Melbourne Ports	53.56	-0.20%	53.36	51.38	-1.83%	50.45
Menzies	64.45	0.20%	64.65	60.56	1.83%	62.39
Murray	70.87	0.20%	71.07	74.90	1.83%	76.73
Scullin	64.35	-0.20%	64.15	67.28	-1.83%	65.45
Wannon	60.07	0.20%	60.27	58.96	1.83%	60.79
Wills	70.76	-0.20%	70.56	71.23	-1.83%	69.40
ALP	20	If 50-50 2PP	19	19	If 50-50 2PP	18
Lib-Nat	17	State-wide	18	18	State-wide	19
% of vote 2PP required for 50% of Divisions			51.06	50.45		

The table above shows that for the 2 elections conducted using the existing boundaries; even though the ALP won the majority of Divisions at each election; this was because they also won a majority of the 2PP vote.

Had Victorians voted for both the ALP and the Liberal/National Coalition with equal numbers after preferences; the ALP would have won the majority of Divisions in Victoria at the 2013 Federal Election and the Liberal/National Coalition would have won a majority of Divisions in Victoria at the 2016 Federal Election.

I don't think you can ask for fairer than that.

It is critical, that this balance be maintained with the addition of a 38th Division.

Approach

My approach is - first of all – to divide Victoria in 2: The Divisions of the NW and the Divisions of the SE. The boundary between the Divisions of the NW and those of the SE comprises The Rip; Port Phillip Bay; the Yarra River; and thereafter includes the Divisions of McEwen and Indi to the NW; the Divisions of Casey, McMillan and Gippsland to the SE.

This is a solid, logical boundary which should not be crossed providing that Divisions on both sides of the boundary can be drawn within the numerical range.

If this boundary is to be crossed, then the most logical place to do this is across the Lower Yarra, downstream of the Eastern Freeway. From the Eastern Freeway to the Westgate Bridge (incl.) there are 17 Road, 3 Rail and 8 Pedestrian crossings ensuring more than adequate means of communication and travel across the lower Yarra.

Current and Projected enrolments and variations from Average

NW Divisions	Current	% Var.	Projected	% Var.	SE Divisions	Current	% Var.	Projected	% Var.
Ballarat	114,365	6.93%	117,272	6.25%	Aston	96,121	-10.13%	97,600	-11.57%
Batman	111,540	4.29%	114,669	3.89%	Bruce	95,417	-10.79%	97,129	-12.00%
Bendigo	112,053	4.77%	114,847	4.05%	Casey	105,287	-1.56%	107,625	-2.49%
Calwell	111,686	4.42%	115,471	4.62%	Chisholm	97,811	-8.55%	100,333	-9.10%
Corangamite	114,985	7.51%	119,828	8.57%	Deakin	100,139	-6.37%	102,467	-7.16%
Corio	111,252	4.02%	113,798	3.10%	Dunkley	107,010	0.05%	108,773	-1.45%
Gellibrand	111,245	4.01%	114,860	4.07%	Flinders	119,413	11.65%	122,834	11.29%
Gorton	121,382	13.49%	128,705	16.61%	Gippsland	105,907	-0.98%	106,760	-3.27%
Indi	105,823	-1.06%	107,510	-2.59%	Goldstein	106,548	-0.38%	108,916	-1.32%
Jagajaga	104,207	-2.57%	105,581	-4.34%	Higgins	106,308	-0.60%	109,539	-0.75%
Lalor	131,058	22.54%	141,199	27.93%	Holt	121,711	13.80%	131,083	18.76%
Mallee	99,931	-6.57%	99,874	-9.51%	Hotham	100,580	-5.96%	102,745	-6.91%
Maribyrnong	113,038	5.69%	116,597	5.64%	Isaacs	107,708	0.70%	111,982	1.46%
McEwen	140,152	31.04%	151,144	36.94%	Kooyong	100,726	-5.82%	102,804	-6.86%
Melbourne	117,542	9.90%	124,147	12.48%	La Trobe	111,035	3.82%	116,587	5.63%
Murray	105,643	-1.23%	106,668	-3.36%	McMillan	120,880	13.02%	125,461	13.67%
Scullin	113,623	6.24%	118,128	7.03%	Melbourne Ports	105,094	-1.74%	108,469	-1.72%
Wannon	99,867	-6.63%	100,062	-9.34%	Menzies	98,857	-7.57%	100,436	-9.00%
Wills	118,314	10.62%	122,243	10.76%					
Totals	2,157,706		2,232,603			1,906,552		1,961,543	
/ Avg. Enrolment	106954.2		110372.3			106954.2		110372.3	
Entitled Divisions	20.17		20.23			17.83		17.77	

The table above details current and projected enrolments for the Divisions using my NW-SE divide.

As can be seen by the final row in the table, there are sufficient electors in the 19 NW Divisions to accommodate 20.17 Divisions currently and projected to be 20.23 Divisions by the Projected Date of 25/8/19.

That's around 18,000 current and 25,000 projected electors that should be transferred from the NW Divisions to the SE Divisions to even up the numbers.

If that path is to be followed, the most logical solution would be to transfer the SA2's of Abbotsford and Richmond (Vic) from the Division of Melbourne to the Division of Kooyong.

But with a second Redistribution likely in 2020 and Victoria on track to gain a 39th Division, such a transfer would be the first reversal applied at the next Redistribution.

Historical and projected enrolments: NE and SE Divisions

Month/Year	Total Enrolment	Avg. per Div. (38)	NW Enrolment	NW Entitlement	SE Enrolment	SE Entitlement
Jul-16	3,968,875	104,444.08	2,094,430	20.05	1,874,445	17.95
Aug-16	3,998,417	105,221.50	2,113,583	20.09	1,884,834	17.91
Sep-16	3,997,699	105,202.61	2,113,246	20.09	1,884,453	17.91
Oct-16	3,995,139	105,135.24	2,112,052	20.09	1,883,087	17.91
Nov-16	3,996,751	105,177.66	2,113,003	20.09	1,883,748	17.91
Dec-16	3,996,622	105,174.26	2,114,065	20.10	1,882,557	17.90
Jan-17	3,997,721	105,203.18	2,115,319	20.11	1,882,402	17.89
Feb-17	3,999,780	105,257.37	2,116,832	20.11	1,882,948	17.89
Mar-17	4,002,838	105,337.84	2,119,570	20.12	1,883,268	17.88
Apr-17	4,013,445	105,616.97	2,125,971	20.13	1,887,474	17.87
May-17	4,017,406	105,721.21	2,128,405	20.13	1,889,001	17.87
Jun-17	4,024,487	105,907.55	2,133,823	20.15	1,890,664	17.85
Jul-17	4,033,948	106,156.53	2,139,471	20.15	1,894,477	17.85
Aug-17	4,063,675	106,938.82	2,157,388	20.17	1,906,287	17.83
04-09-17	4,064,258	106,954.16	2,157,706	20.17	1,906,552	17.83
25-08-19	4,194,146	110,372.26	2,232,603	20.23	1,961,543	17.77

Complicating matters even further is that the change in Divisional Entitlement between the NW and SE Divisions has been increasing for NW Divisions at a rate of about 0.01 Divisions per month since the last Federal Election.

The projected enrolment data published by the AEC suggests that rate of growth will slow from 0.01 Divisions per month to just 0.01 Divisions every 4 months.

Another reason to be slightly sceptical of the projected enrolment numbers provided - particularly for Divisions in the NW.

Overview of opportunities to improve existing boundaries

For the larger States, it's important to review current Divisional boundaries and make some notes on what could be improved - a wish list, if you like - to better conform to Sections 66(3) and (3A) of The Act.

This can, and will, include uniting LGA's which are currently divided between Divisions where practicable - especially outside the Melbourne Metropolitan area.

Corangamite and Corio:

Corio should incorporate as much of urban Geelong as possible, including its commercial and industrial areas. Therefore Corangamite should incorporate a greater proportion of electors from the more rural and less densely populated parts of the Greater Geelong LGA.

The Bellarine Peninsula should be in one Division, not divided between both Divisions as it is currently. The wineries around Anakie with the wineries of the Bellarine should be included in the same Division to better comply with *economic* communities of interest.

Part of the existing electoral boundary between both Divisions is the Barwon River. However, with a significant urbanised population in localities like Belmont and Highton sharing more in common with Geelong than communities like Little River or Clifton Springs, the new M1 Geelong Bypass can perhaps better serve as a clear boundary between both Divisions for the immediate future, with Waurin Ponds Creek providing the watercourse boundary to replace the Barwon River.

Mallee and Wannon:

In addition to significant under-enrolment in these Divisions, there is an additional problem in that Wannon incorporates the Central Goldfields LGA within its boundaries. I'm not exactly sure how this meets *community of interests within the proposed Electoral Division, including economic, social and regional interests*. There is certainly room for improvement which hopefully involves transferring Central Goldfields LGA out of Wannon.

My approach to returning these Divisions to quota is not to transfer electors between the 2 Divisions but instead for both Divisions to gain electors from other Divisions to their east.

Murray:

Ultimately, some electors from the existing Division of Murray will have to supplement the shortfall in Mallee. And with Indi unable to supplement Murray's shortfall, Murray will likely push south into Mitchell Shire to supplement its shortfall from the well over quota McEwen.

I propose to rename this Division to Fraser.

McEwen:

McEwen needs to return to being a rural Division by transferring out southern localities on the urban fringe like Craigieburn and Doreen to Metropolitan Divisions. Can be re-drawn to run east-west and based on *regional community of interests* in addition to *the physical features and area of the proposed Electoral Division*.

Lalor and Gellibrand:

Lalor is also over-quota. It can contract westwards and could become a wholly Wyndham LGA Division, though Skeleton Creek looms as a strong potential eastern boundary. This will push Gellibrand south and west from its existing configuration, creating a vacuum in which the 38th Division can be drawn.

Gorton and Calwell:

Melton's strong growth allows Gorton to free up some Brimbank electors to contribute to the 38th Division.

Calwell is split with urban populations separated by the expanse of Melbourne Airport. Would like Calwell to push north and incorporate the balance of Craigieburn from McEwen, this should free up suburbs to the west of Melbourne Airport like Taylors Lakes to find their way into the 38th Division.

Scullin:

Scullin is oriented east-west and really should run more north-south in line with its main *means of communication and travel within the proposed Electoral Division*.

Melbourne:

I believe it's worth attempting to confine Melbourne to just the electors of the City of Melbourne (north of the Yarra River) plus the electors of the City of Yarra.

Gippsland:

I had grand plans for this Division which involved excluding the electors of Latrobe City LGA from this Division altogether, but that would mean extending this Division into the Bass Coast Shire which becomes impractical.

Flinders and McMillan:

McMillan needs to transfer Pakenham to La Trobe as Pakenham is now a part of the urban sprawl. The transfer of the balance of Bass Coast Shire from Flinders to McMillan may resolve Flinders' surplus enrolment issue.

Holt and La Trobe:

Holt needs to become a more east-west oriented Division in line with its main *means of communication and travel within the proposed Electoral Division*. Holt also needs to transfer electors to other Divisions. Transferring localities such as Doveton and Endeavour Hills to Bruce may help in addressing the shortfall of electors from inner eastern Divisions.

La Trobe currently contains electors from 4 municipalities and divides the Dandenong Ranges with Casey. Intention is to bring this Division south to contain electors only from the City of Casey and Cardinia Shire.

Bruce and Chisholm:

Both these Divisions are oriented north-south and need to change to east west to better meet their *means of communication and travel within the proposed Electoral Division* as well as *economic and social interests*.

Higgins and Kooyong:

I want to remove Higgins from Glen Eira LGA altogether. The part of Higgins protruding down into Glen Eira LGA looks like it was added as an afterthought. But with Kooyong also under quota both Divisions will need to push east into Monash and Whitehorse LGA's.

Goldstein:

If the basis for Goldstein is the Bayside Council, then I think it has a stronger community of interest with other bay-side suburbs like Mentone, Parkdale and Mordialloc from Kingston Council rather than from land-locked Glen Eira Council.

Currently Glen Eira council contains parts of 4 Divisions, Goldstein; Higgins; Hotham and Melbourne Ports. Making these changes would result in Glen Eira council only being divided between Hotham and Melbourne Ports - a big improvement on *community of interests within the proposed Electoral Division*.

Hotham and Isaacs:

Following on from the changes to Goldstein, this allows Isaacs to acquire that part of Greater Dandenong LGA currently in Hotham and allows Hotham to push further west into Glen Eira LGA to recover its numbers.

Dunkley:

Potentially the only Division that does not need to have its boundaries altered as a part of this Redistribution.

Proposed Divisions: North-Western Victoria

Armed with all the information identified above, plus the current and projected enrolment data provided by the AEC, it was time to commence proposing some new Divisional boundaries.

My first draft of this proposal commenced in the far W of Victoria with the under-enrolled Divisions of Wannon and Mallee. However, by the time I got to Corangamite and Corio I had boxed myself into a corner, numerically. So instead I will start with Corio and work westwards through Corangamite, Ballarat, Wannon and Mallee; then eastwards, assessing Murray, Bendigo, Indi and McEwen; thereby completing the rural and provincial Divisions of the NW before starting on metropolitan Melbourne's NW Divisions.

Corio

Corio represents Greater Urban, Commercial and Industrial Geelong.

And Greater Urban, Commercial and Industrial Geelong are represented by Corio – or at least they should be.

Currently 4.02% above Average Divisional Enrolment for 38 Divisions and projected to fall to within 3.1% of Divisional Average by the Projection Date, Corio was within numeric tolerance, but well short of ideal from the criteria set in Sections 66(3)(a)(i), (ii) and (iv) of The Act.

In line with improving Corio's *community of interests within the proposed Electoral Division, including economic, social and regional interests*; in addition to *the physical features and area of the proposed Electoral Division*; I propose a more compact Division of Corio, focussing on greater urban, commercial and industrial Geelong.

To achieve that; in the N of the existing Division; Corio transfers to Corangamite the Geelong LGA GL's of Little River, Anakie, Balliang, Staughton Vale and Moorabool. (Image 1, next page)

The proposed boundary then follows Lovely Banks' southern locality boundary along the Ballarat – Geelong Railway to the M1 / Princes Freeway / Geelong Ring Rd.

Turning south on the M1; and south again following the Highton – Wauron Ponds locality boundary from where it is crossed by the M1 until they intersect again over Wauron Ponds Creek.

From that point; turning generally E along Wauron Ponds Creek and Barwon River to the Moolap – St Albans Park locality boundary. Finally; turning NNE, and following the Moolap – St Albans Park; Moolap – Whittington and Moolap – Newcomb locality boundaries - principally along Coppards Rd, into Stingaree Bay. (Image 2, Page 25)

In the east, Corio transfers all of the Bellarine Peninsula that is east of Coppards Rd to Corangamite. (Image 3, Page 26). Coppards Rd already forms part of the Electoral District boundary between the SED's of Bellarine and Geelong.

I was not able to determine the precise numbers of electors transferred between Divisions. Some SA1's such as Corangamite's solitary 'Geelong West - Hamlyn Heights' SA1; 2104037 remains divided between both Divisions, but the point of division has changed from the Moorabool River to the Geelong Ring Road. Ultimately I determined that 50% of the electors in Corangamite's portion of this SA1 should transfer to Corio.

I was also surprised to see that the AEC's enrolment data had a part of the 'Bacchus Marsh Region' SA2 within the Corio Divisional boundary.

From the information available to me it seemed that the 'Bacchus Marsh Region' SA2 boundary aligned with the Moorabool LGA boundary which aligned with the Corio - Ballarat CED boundary.

Obviously not!

Assuming that part of the 'Bacchus Marsh Region' SA2 that is allocated to Corio is within the Moorabool LGA, then this will be transferred to Ballarat as a part of this proposal.

The same will apply to all other instances encountered as I assess all Divisions.

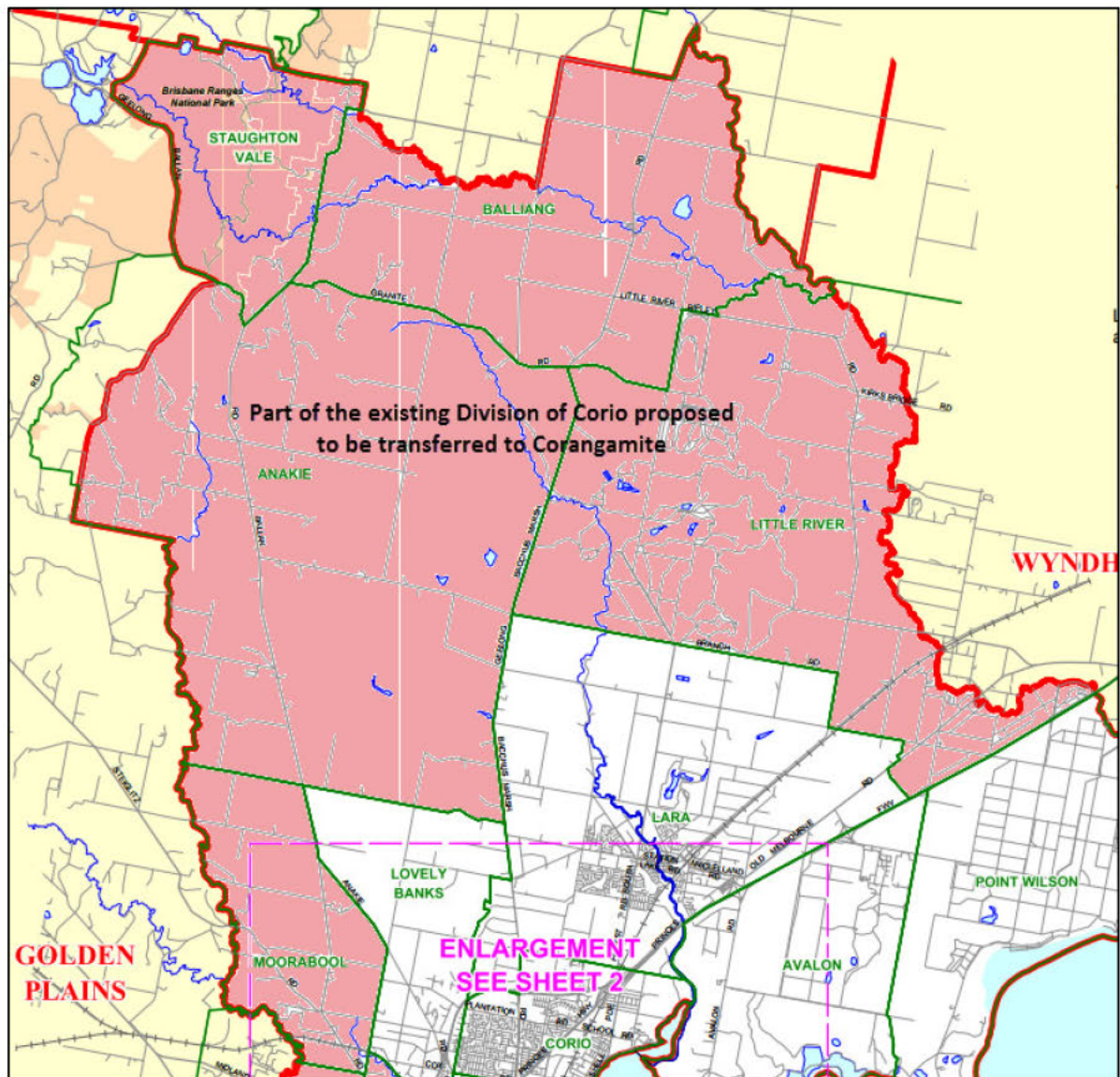


Image 1 – Proposed changes to Corio (north) boundary with Corangamite

(Department of Environment, Land, Water & Planning)

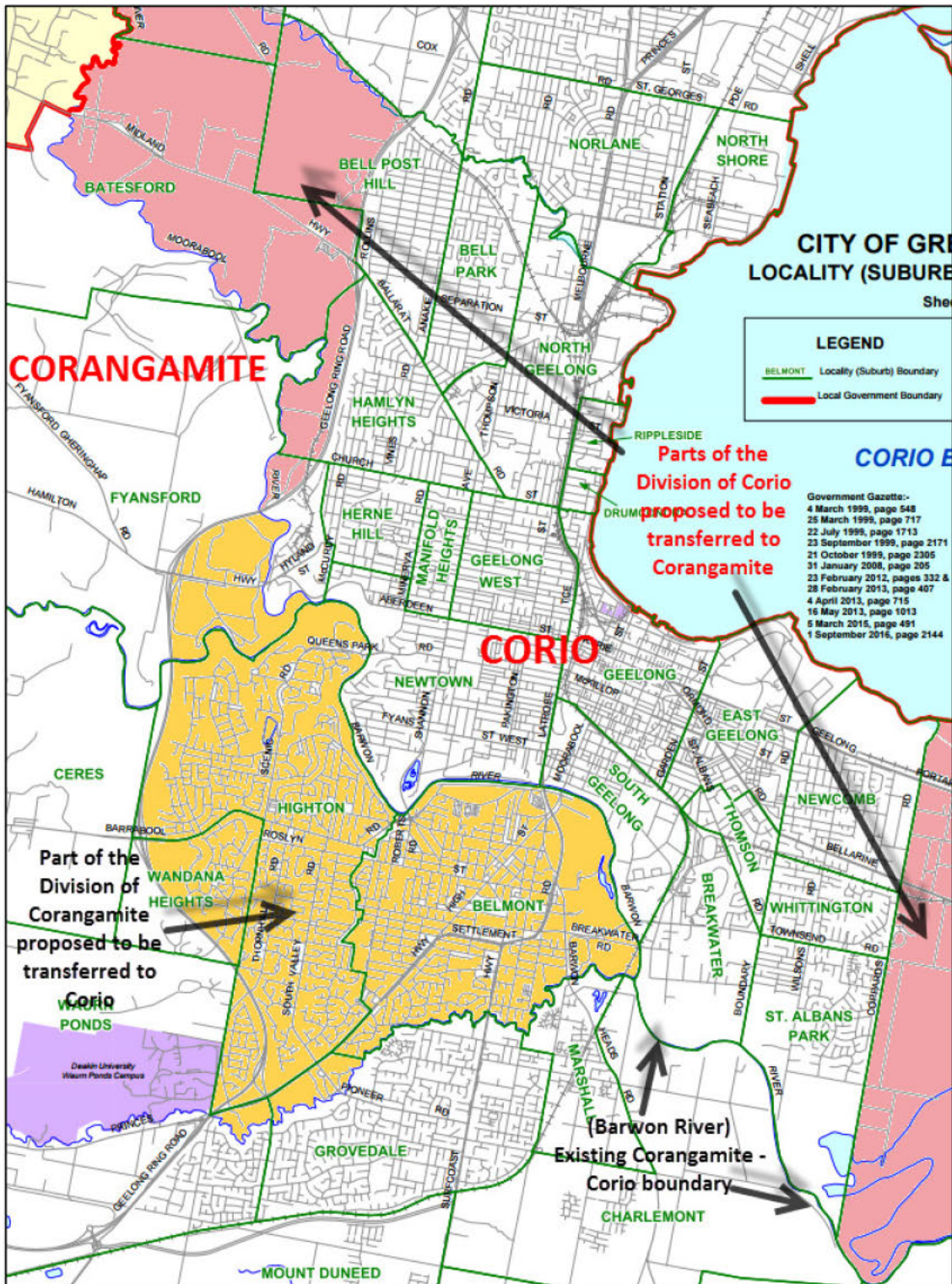


Image 2 – Proposed changes to Corio and Corangamite boundaries in and around Greater Geelong.

(Department of Environment, Land, Water & Planning)



Image 3 – Proposed changes to Corio (east) boundary with Corangamite on Bellarine Peninsula.

Table of Transfers - Corio

Division	Component	Proposed	Projected
Corio		111,252	113,798
From Corangamite	Belmont SA2 - part: All N of Waurm Ponds Creek	10,315	10,367
From Corangamite	Geelong West - Hamlyn Heights SA1 2104037 - part: E of Geelong Ring Rd & W of Moorabool River	58	57
From Corangamite	Grovedale SA2 - part: N of Waurm Ponds Creek	0	0
From Corangamite	Highton SA2 - part: E of Geelong Ring Rd & E of Pigdons Rd	15,326	15,728
To Ballarat	Bacchus Marsh Region SA2 - balance	0	0
To Corangamite	Clifton Springs SA2 - all	-10,685	-11,304
To Corangamite	Corio - Norlane SA1 2103852 -part: Locality of Moorabool	-71	-71
To Corangamite	Lara SA2 - part: Localities of Anakie, Balliang, Little River, Moorabool and Staughton Vale	-1,103	-1,127
To Corangamite	Leopold SA2 - balance	-9,571	-10,165
To Corangamite	Newcomb - Moolap SA2 - part: Locality of Moolap	-1,227	-1,212
To Corangamite	North Geelong - Bell Park SA2 - part: W of Geelong Ring Rd	-259	-260
To Corangamite	Ocean Grove - Barwon Heads SA2 - balance	-405	-426
To Corangamite	Portarlington SA2 - all	-6,380	-6,579
To Corangamite	Queenscliff SA2 - balance	-134	-140
New Total		107,116	108,666
Variation		0.15%	-1.55%
To Corio	Total transfers in	25,699	26,152
From Corio	Total transfers out	-29,835	-31,284

Corangamite

Corangamite is currently 7.51% above Average Divisional Enrolment for 38 Divisions; and projected to rise to 8.57% above Average Divisional Enrolment by the Projection Date.

One benefit of the exchanges of electors proposed for Corangamite and Corio is that the wine growing areas around both Anakie and the Bellarine Peninsula are now united in Corangamite. To me this better meets the *community of interests within the proposed Electoral Division, including economic, social and regional interests* and *the physical features and area of the proposed Electoral Division*.

Determining Corangamite's proposed boundary also involves making adjustments which work for the Divisions of Ballarat and Wannon as well as Corangamite. To achieve this; a series of transfers between Ballarat, Corangamite and Wannon is proposed to return each Division to within projected tolerances:

- Ballarat's portion of the Golden Plains LGA is transferred to Corangamite
- Colac Otway LGA in its entirety is transferred from Corangamite to Wannon
- Three SA1's in the western part of Golden Plains LGA are transferred to Wannon to allow it to transfer Central Goldfields LGA to Bendigo and remain within numeric tolerance.

The 3 SA1's in question; 2101504, 2101506 & 2101510; align with the localities of Linton; Happy Valley; Mannibadar; Pitfield and Werneth. See image 6.

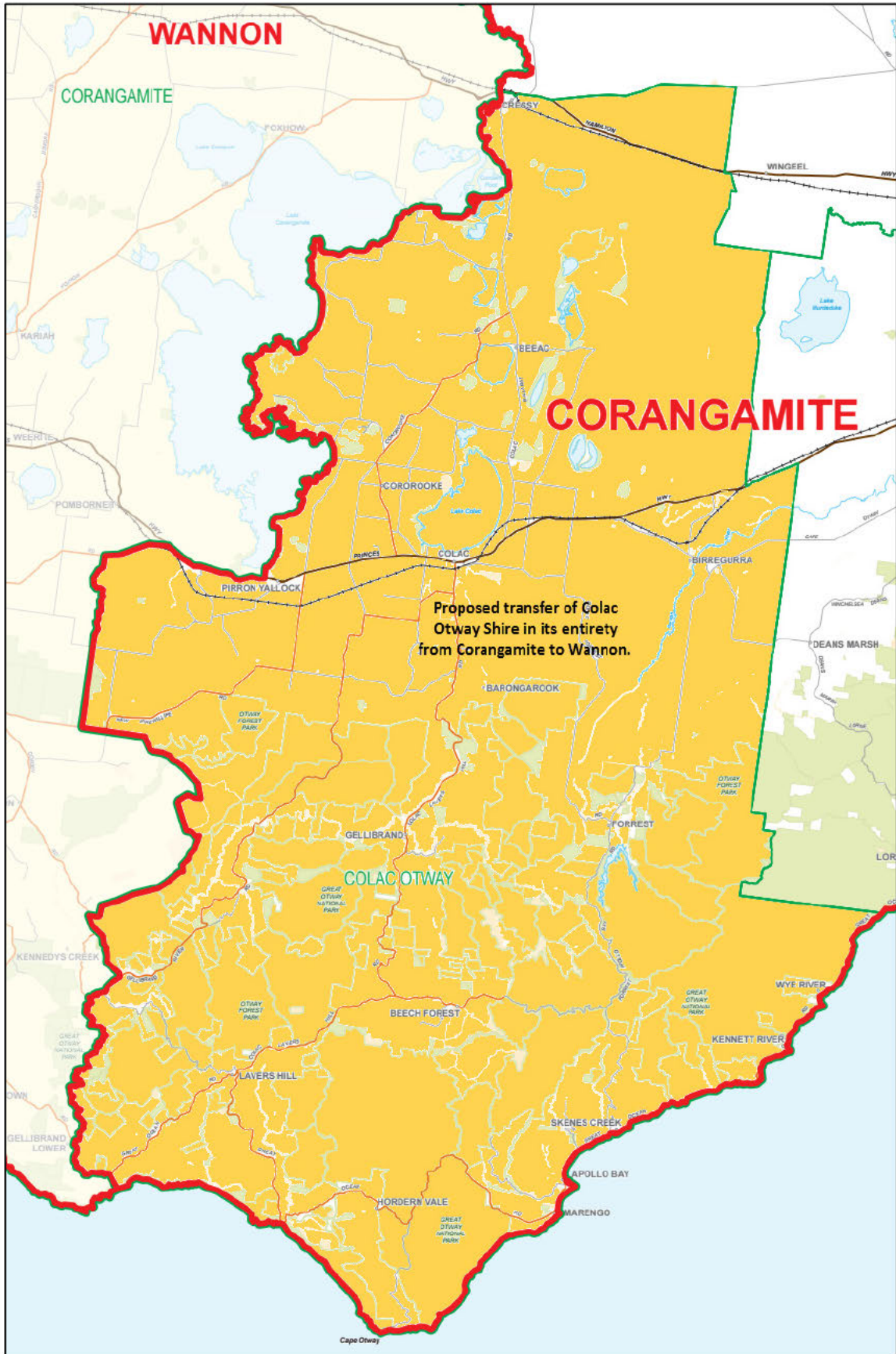


Image 4 – Proposed transfer of Colac Otway LGA from Corangamite to Wannon.

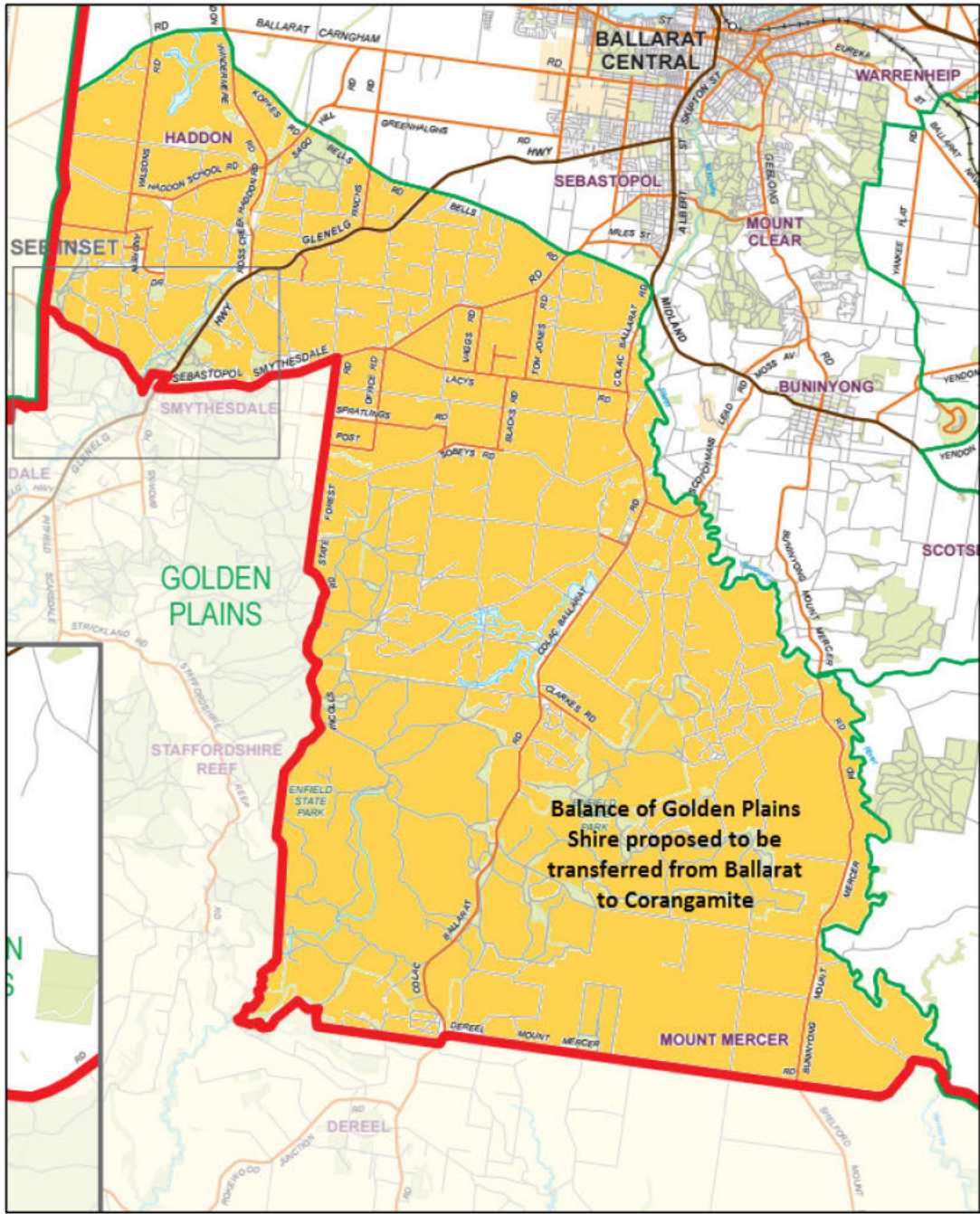


Image 5 – Proposed transfer of Ballarat’s portion of the Golden Plains LGA from Ballarat to Corangamite.

The lack of SA1 data by LGA has again caused me to assume impacted numbers with SA1 #2142604 divided between Colac Otway and Surf Coast Shires.

As will be the case in all such instances, I have taken the 2016 Census details of this SA1 by Mesh Block; determined the percentage of the SA1 population within each LGA and proportionally applied the current and projected elector counts against those percentages.

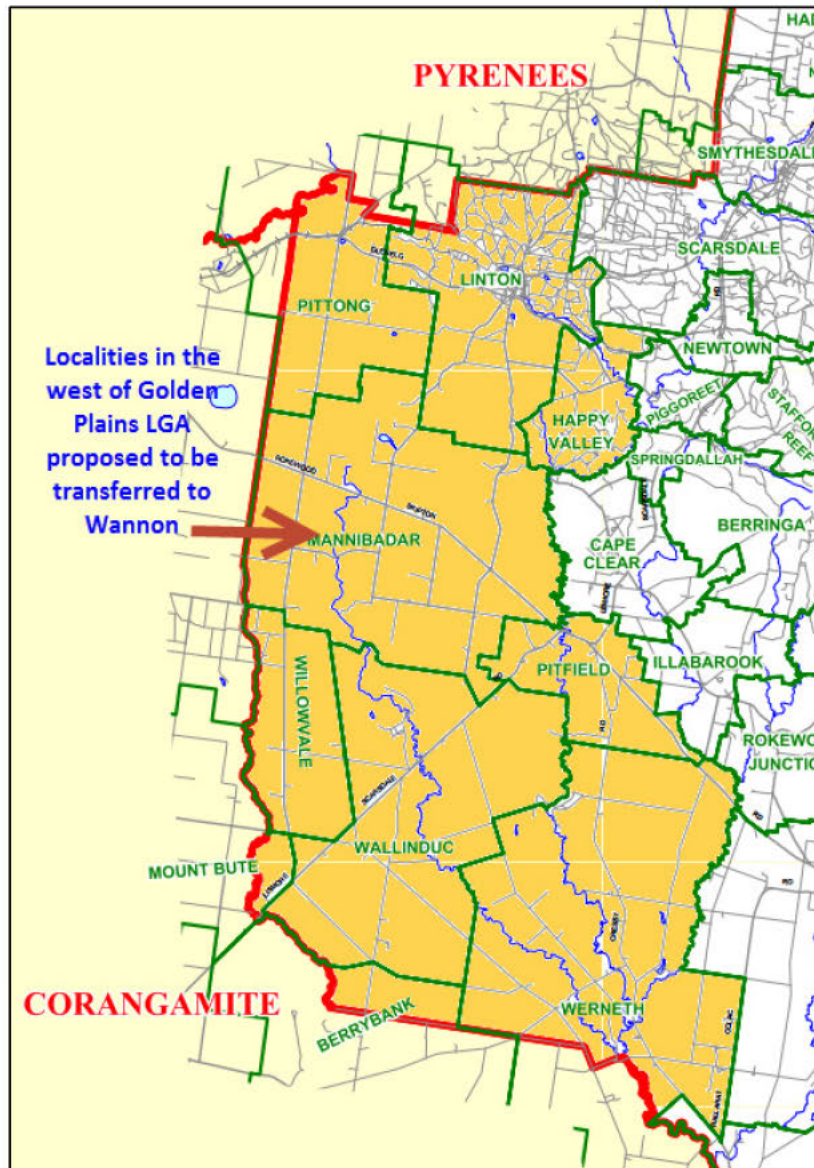


Image 6 – Proposed changes to Corangamite and Wannon boundaries in Golden Plains LGA.

(Department of Environment, Land, Water & Planning)

Table of Transfers - Corangamite

Division	Component	Proposed	Projected
Corangamite		114,985	119,828
From Ballarat	Golden Plains - North SA2 - balance	1,226	1,254
From Ballarat	Golden Plains - South SA2 - balance	67	68
From Ballarat	Smythes Creek SA2 - balance	2,857	2,868
From Corio	Clifton Springs SA2 - all	10,685	11,304
From Corio	Corio - Norlane SA1 2103852 -part: Locality of Moorabool	71	71
From Corio	Lara SA2 - part: Localities of Anakie, Balliang, Little River, Moorabool and Staughton Vale	1,103	1,127
From Corio	Leopold SA2 - balance	9,571	10,165
From Corio	Newcomb - Moolap SA2 - part: Locality of Moolap	1,227	1,212
From Corio	North Geelong - Bell Park SA2 - part: W of Geelong Ring Rd	259	260
From Corio	Ocean Grove - Barwon Heads SA2 - balance	405	426
From Corio	Portarlington SA2 - all	6,380	6,579
From Corio	Queenscliff SA2 - balance	134	140
To Corio	Belmont SA2 - part: All N of Waurm Ponds Creek	-10,315	-10,367
To Corio	Geelong West - Hamlyn Heights SA1 2104037 - part: E of Geelong Ring Rd & W of Moorabool River	-58	-57
To Corio	Grovedale SA2 - part: N of Waurm Ponds Creek	0	0
To Corio	Highton SA2 - part: E of Geelong Ring Rd & E of Pigdons Rd	-15,326	-15,728
To Wannon	Colac Region SA2 - part: Colac Otway LGA only	-4,100	-4,115
To Wannon	Colac SA2 - all	-8,959	-9,082
To Wannon	Golden Plains - North SA2 - part: SA1's 2101504, 2101506 & 2101510	-640	-667
To Wannon	Otway SA2 - all	-2,788	-2,826
New Total		106,784	112,460
Variation		-0.16%	1.89%
To Corangamite	Total transfers in	33,985	35,474
From Corangamite	Total transfers out	-42,186	-42,842

Ballarat

Ballarat is currently 6.93% above Average Divisional Enrolment for 38 Divisions and projected to fall to 6.25% above Average Divisional Enrolment by the Projection Date.

With the transfer of Ballarat's portion of Golden Plains LGA to Corangamite, Ballarat's numeric requirements have been met. The CED of Ballarat is proposed to comprise 3 LGA's in their entirety: Ballarat, Hepburn and Moorabool.

No further changes to Ballarat are necessary.

However, in yet another of these mysterious boundary anomalies; the AEC have provided data which states that 2 electors from the Division of Bendigo are in the Daylesford SA2.

Finding no discrepancy between the Daylesford SA2 and the Hepburn LGA boundaries; I must assume these 2 electors are contained within the Hepburn LGA. Therefore I propose to transfer the 2 electors in the Daylesford SA2 from Bendigo to Ballarat uniting all electors in the Hepburn LGA in the Division of Ballarat.

Table of Transfers - Ballarat

Division	Component	Proposed	Projected
Ballarat		114,365	117,272
From Bendigo	Daylesford SA1 2101119 - balance	2	2
From Corio	Bacchus Marsh Region SA2 - balance	0	0
To Corangamite	Golden Plains - North SA2 - balance	-1,226	-1,254
To Corangamite	Golden Plains - South SA2 - balance	-67	-68
To Corangamite	Smythes Creek SA2 - balance	-2,857	-2,868
New Total		110,217	113,084
Variation		3.05%	2.46%
To Ballarat	Total transfers in	2	2
From Ballarat	Total transfers out	-4,150	-4,190

Wannon

Wannon is currently 6.63% below Average Divisional Enrolment for 38 Divisions and projected to fall to 9.34% below Average Divisional Enrolment by the Projection Date.

Wannon is Victoria's "Western District" Division. And as such, the Western District must be this Division's first and foremost community of interest.

With Colac Otway LGA transferred in from Corangamite as noted above, Wannon is now over quota.

However, Wannon already contains the LGA of Central Goldfields - hardly an LGA with *community of interest* links with places like Warrnambool, Portland or even Hamilton.

To resolve that issue, I propose that Central Goldfields LGA in its entirety is transferred from Wannon to Bendigo.

In my initial modelling of this Division, the elector movements into and out of Wannon, as detailed above, left the Division within projected tolerance. However the projected enrolment numbers supplied by the AEC leave Wannon short of projected electors. To resolve this shortfall I have transferred 3 SA1's from the west of Golden Plains Shire to Wannon as detailed under Corangamite and Image 6, above.

Whilst this leaves Wannon near the bottom of projected tolerance, I am keeping in mind that Victoria is currently on track to be allocated a 39th Division at the 2020 Determination.

So whilst Wannon is at the bottom end of projected tolerance; the objective is to have both Wannon and Mallee in a situation where they would not need any significant boundary changes - if any changes are required at all - if another Redistribution is required for Victoria in 2020.

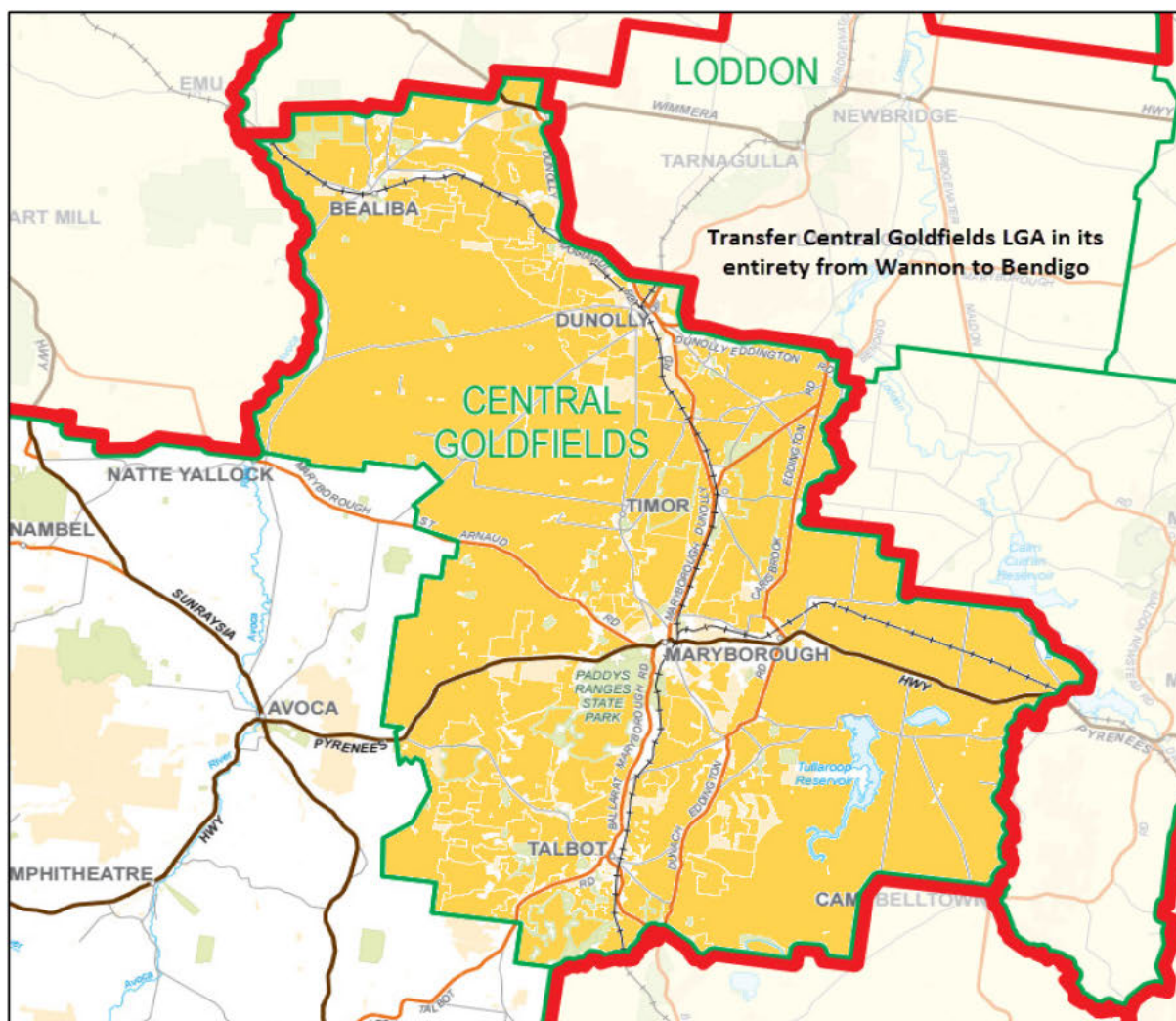


Image 7 – Proposed transfer of the balance of Central Goldfields LGA from Wannon to Bendigo.

Table of Transfers – Wannon

Division	Component	Proposed	Projected
Wannon		99,867	100,062
From Corangamite	Colac Region SA2 - part: Colac Otway LGA only	4,100	4,115
From Corangamite	Colac SA2 - all	8,959	9,082
From Corangamite	Golden Plains - North SA2 - part: SA1's 2101504, 2101506 & 2101510	640	667
From Corangamite	Otway SA2 - all	2,788	2,826
From Mallee	Avoca SA1's 2101305 & 2101310	2	2
To Bendigo	Castlemaine Region SA2 - part: Central Goldfields LGA only	-12	-12
To Bendigo	Maryborough (Vic.) SA2 - all	-6,135	-6,118
To Bendigo	Maryborough Region SA2 - part: Central Goldfields LGA only	-4,038	-4,045
New Total		106,171	106,579
Variation		-0.73%	-3.44%
To Wannon	Total transfers in	16,487	16,690
From Wannon	Total transfers out	-10,185	-10,175

Mallee

Mallee is currently 6.57% below Average Divisional Enrolment for 38 Divisions and projected to fall to 9.51% below Average Divisional Enrolment by the Projection Date.

With numbers for Wannon already determined; Mallee can realistically only gain electors from either the Divisions of Bendigo or Murray. To return to tolerance I propose Mallee gains all of the Loddon LGA from both Bendigo and Murray, uniting the entire Loddon LGA in the Division of Mallee.

Like Wannon above, in my initial modelling of this Division, the elector movements into Mallee, as detailed above, left the Division within projected tolerance. However the projected enrolment numbers supplied by the AEC leave Mallee short of projected electors.

The balance of electors required could either be acquired from the LGA's of Greater Bendigo or Campaspe.

I was not keen on crossing into Greater Bendigo to obtain additional electors for Mallee. I felt this would compromise the *regional community of interest* for the Division of Bendigo. Besides, the SED of Murray Plains already contains electors from the LGA's of Campaspe, Loddon, Gannawarra and Swan Hill in the one District.

Therefore, to return Mallee to within projected tolerance I propose that the Campaspe LGA SA2 of 'Lockington – Gunbower' is also transferred from Murray to Mallee.

As was the case with Ballarat; the AEC is providing figures showing Mallee electors in the Avoca SA2 and therefore within the Pyrenees Shire. These electors are transferred to Wannon to align CED and LGA boundaries on the assumption that they are located in the Pyrenees and not the Northern Grampians Shire.

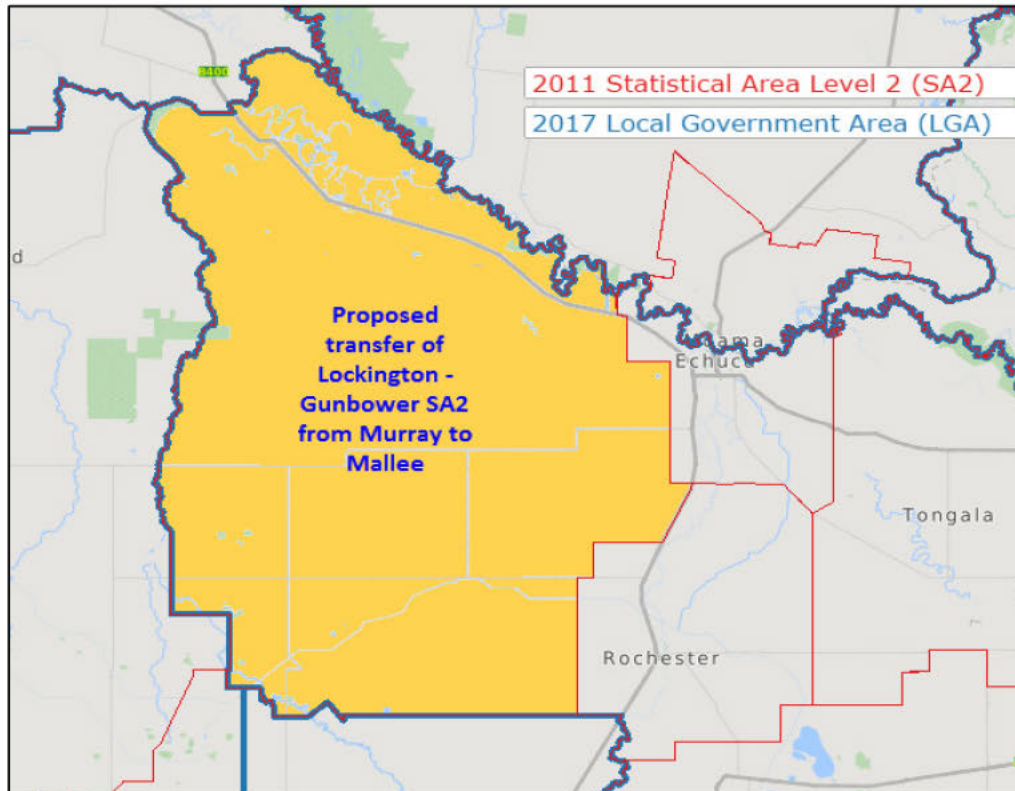


Image 8 – Proposed transfer of Lockington – Gunbower SA2 from Murray to Mallee.

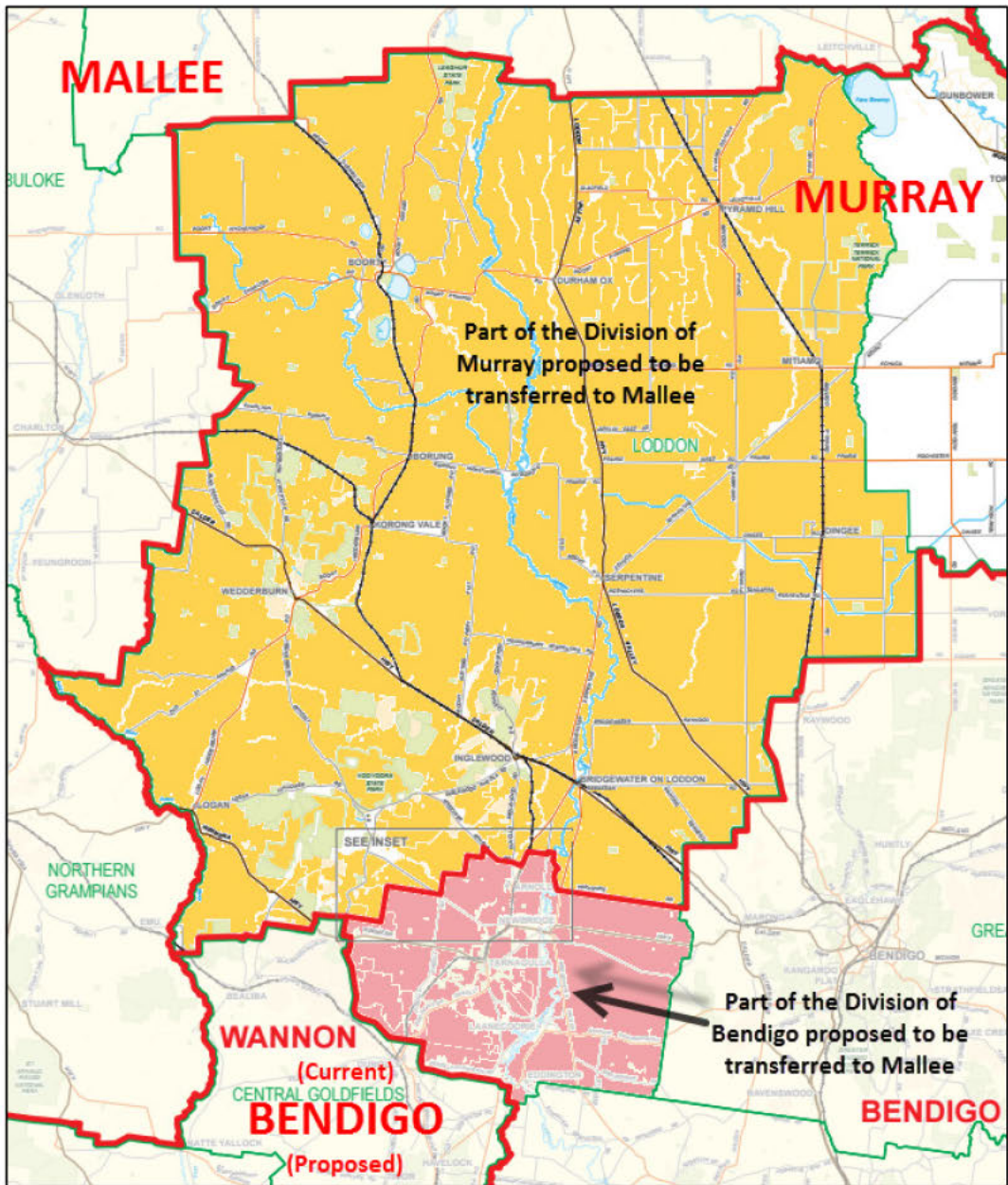


Image 9 – Proposed transfer and unification of the Loddon LGA from both Bendigo and Murray to Mallee.

Table of Transfers - Mallee

Division	Component	Proposed	Projected
Mallee		99,931	99,874
From Bendigo	Bendigo Region - South SA1 2102607 - part: Loddon Shire only	50	52
From Bendigo	Castlemaine Region SA1 2102803 - part: Loddon Shire only	19	19
From Bendigo	Loddon SA2 - balance	599	616
From Bendigo	Maryborough Region SA1's 2101712 & 2101713 - balance: Loddon Shire	131	131
From Murray	Bendigo Region - North SA2 - balance: Loddon Shire	94	94
From Murray	Bendigo Region - South SA1 2102606 - balance: Loddon Shire	26	28
From Murray	Buloke SA1 2140010 - Buloke LGA	2	2
From Murray	Lockington - Gunbower SA2 - all	2,898	2,904
From Murray	Loddon SA2 - balance	4,788	4,813
From Murray	Maryborough Region SA1's 2101704 & 2101713 - balance: Loddon Shire	35	35
To Wannon	Avoca SA1's 2101305 & 2101310 - balance: Pyrenees LGA	-2	-2
New Total		108,571	108,566
Variation		1.51%	-1.64%
To Mallee	Total transfers in	8,642	8,694
From Mallee	Total transfers out	-2	-2

Bendigo

Bendigo is currently 4.77% above Average Divisional Enrolment for 38 Divisions and projected to fall to 4.05% above Average Divisional Enrolment by the Projection Date.

Gaining Central Goldfields LGA from Wannon and losing its small part of Loddon LGA to Mallee generally pushes Bendigo westwards. My focus will therefore be on reducing Bendigo's enrolment by transferring out its Macedon Ranges and Mitchell LGA territory to other Divisions.

After transferring the Mitchell LGA electors to what will eventually be a part of Murray and transferring the balance of Macedon Ranges LGA to McEwen; Bendigo – like Ballarat – becomes a Division made up of 3 LGA's in their entirety: Greater Bendigo, Central Goldfields and Mount Alexander.

Table of Transfers - Bendigo

Division	Component	Proposed	Projected
Bendigo		112,053	114,847
From Murray	Heathcote SA1 2102911 - balance	1	1
From Wannon	Castlemaine Region SA2 - part: Central Goldfields LGA only	12	12
From Wannon	Maryborough (Vic.) SA2 - all	6,135	6,118
From Wannon	Maryborough Region SA2 - part: Central Goldfields LGA only	4,038	4,045
To Ballarat	Daylesford SA1 2101119 - balance	-2	-2
To Mallee	Bendigo Region - South SA1 2102607 - part: Loddon Shire only	-50	-52
To Mallee	Castlemaine Region SA1 2102803 - part: Loddon Shire only	-19	-19
To Mallee	Loddon SA2 - balance	-599	-616
To Mallee	Maryborough Region SA1's 2101712 & 2101713 - balance: Loddon Shire	-131	-131
To McEwen	Kyneton SA2 - part: Macedon Ranges LGA only	-7,184	-7,326
To McEwen	Macedon SA2 - balance	-2,544	-2,601
To McEwen	Riddells Creek SA2 - balance	-2	-2
To McEwen	Romsey SA2 - balance	-225	-228
To McEwen	Woodend SA2 - all	-5,232	-5,351
To Murray	Seymour Region SA2 - balance	-108	-109
New Total		106,143	108,586
Variation		-0.76%	-1.62%
To Bendigo	Total transfers in	10,186	10,176
From Bendigo	Total transfers out	-16,096	-16,437

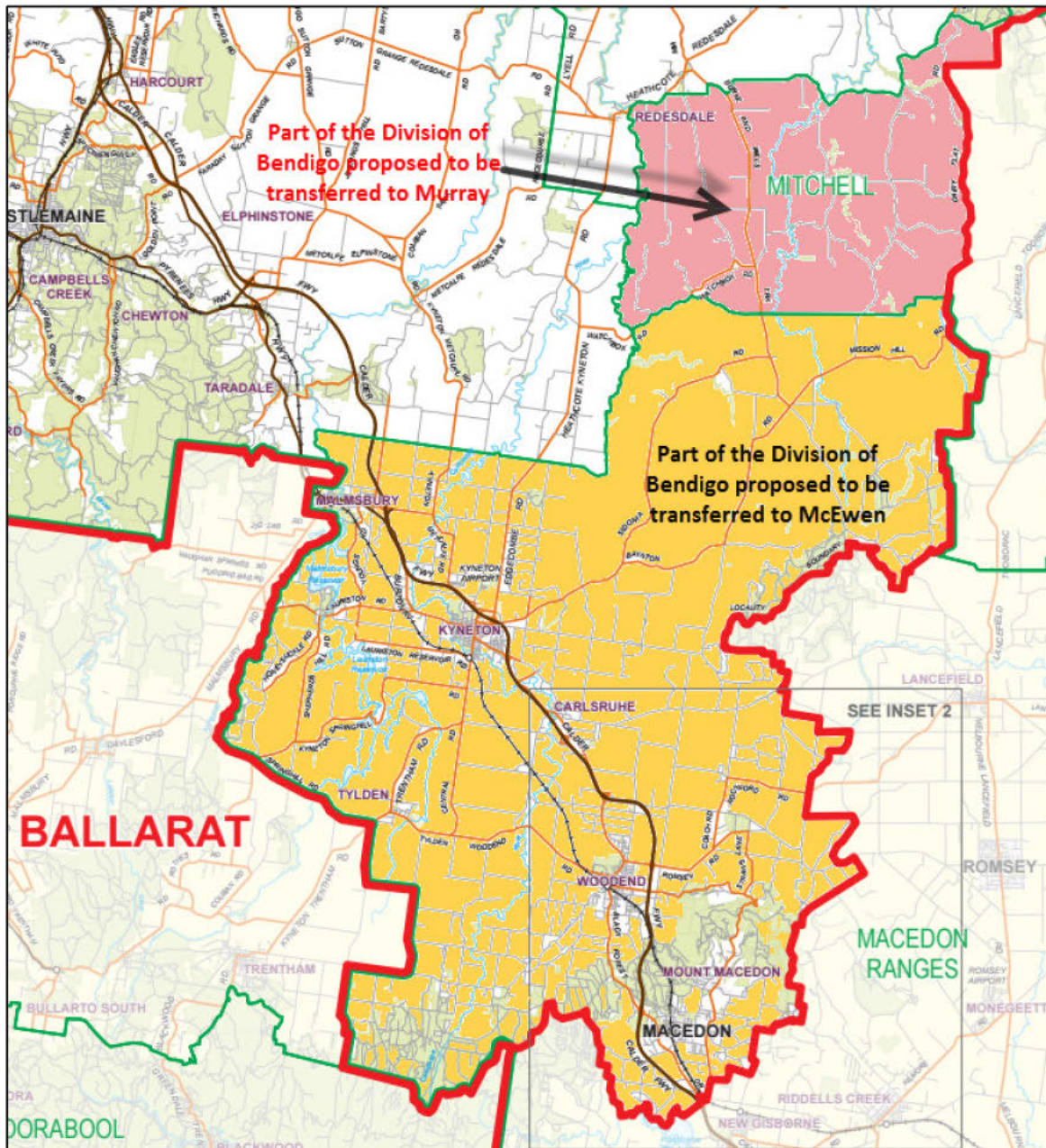


Image 10 – Proposed transfer of the Macedon Ranges and Mitchell LGA’s from Bendigo to McEwen and Murray respectively.

Indi

Though Murray was the next Division to assess, it was important not to make changes to Murray that would leave Indi with insufficient electors to complete its requirements. Therefore, Indi will be assessed first.

Indi is currently 1.06% below Average Divisional Enrolment for 38 Divisions and projected to fall to 2.59% below Average Divisional Enrolment by the Projection Date. Theoretically, Indi could have remained unchanged. However, there were some *community of interest* aspects in the southern part of the Murrindindi Shire that I wanted to address.

Not every LGA boundary delineates the perfect *community of interests*. For the Murrindindi LGA, the area around Kinglake has closer ties with communities to its S and W – such as Healesville, Yarra Glen, the Diamond Valley and Whittlesea - than it does to the rest of the Murrindindi LGA.

The Kinglake National Park provides a more distinguishable boundary in this instance than the Murrindindi LGA boundary does. As can be seen by the image below; the locality of Toolangi already traverses the Yarra Ranges – Murrindindi municipality boundary. Similarly, Kinglake traverses the Nillumbik – Murrindindi municipality boundary and Kinglake West is divided between Nillumbik, Murrindindi and Whittlesea LGA's.

From a *means of communication and travel within the proposed Electoral Division* perspective; these ties are further reinforced by a public bus service that runs between Whittlesea and Kinglake. The Melba Highway and Healesville – Kinglake Road connect the localities of Castella and Toolangi to the Yarra Valley.

The locality of Castella is approximately 17 Kilometres from Yarra Glen but closer to 40 Kilometres from Yea. Based on these factors, I propose to transfer the "3 Kinglakes" plus Pheasant Creek to the Division of McEwen; in addition, all of the GL of Castella and the balance of the GL of Toolangi are proposed to be transferred to Casey.

In this instance the locality boundary between Castella and Kinglake does not even align with a Mesh Block boundary – let alone an SA1 boundary. So I have resorted to counting dwellings within 1 Mesh Block to get the number of electors affected as accurate as I can possibly determine them to be.

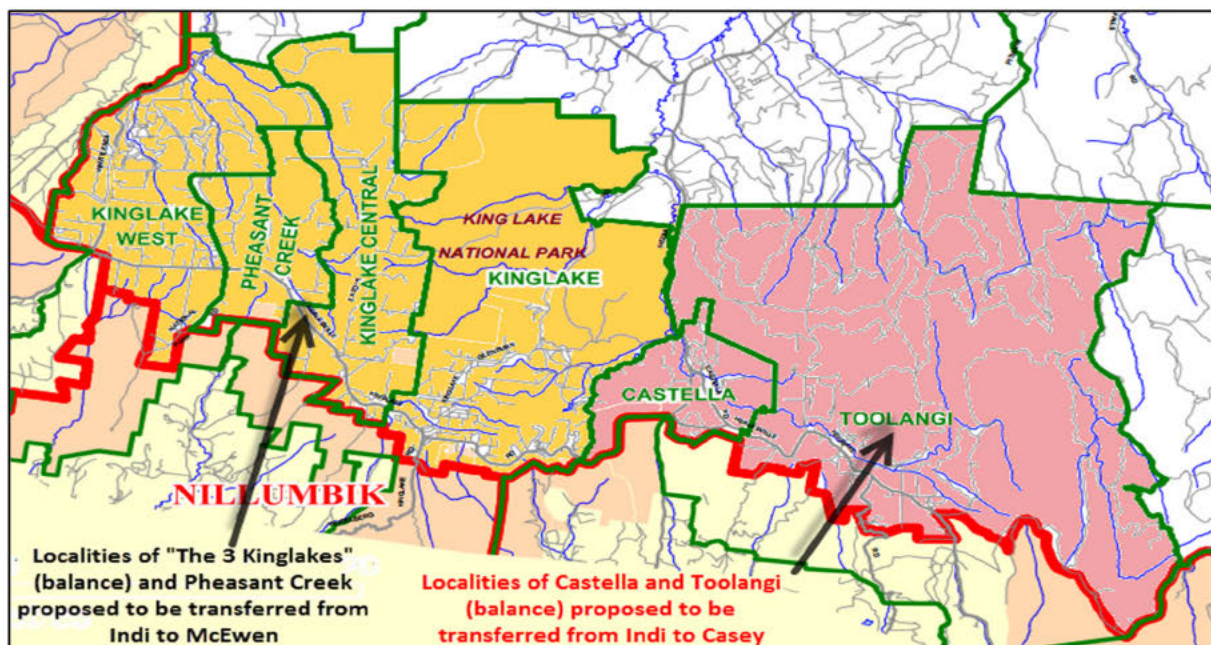


Image 11 – Proposed transfer of the Kinglake SA2 from Indi to Casey and McEwen.

(Department of Environment, Land, Water & Planning)

To offset the loss of the Kinglake SA2 to Casey and McEwen, I propose a re-alignment of Indi's boundary with Murray in the Moira Shire.

The purpose of this is to change the boundary orientation within Moira Shire to north-south and follow locality boundaries (image 12 next page).

The proposed Divisional boundary places the localities of Yarrowonga; Telford; Wilby; Almonds and all localities east of those localities in Moira Shire in the Division of Indi.

The localities of Burramine; Burramine South; Tungamah; Pelluebla; Lake Rowan and all localities to the west of those localities in Moira LGA are proposed to be in the Division of Murray.

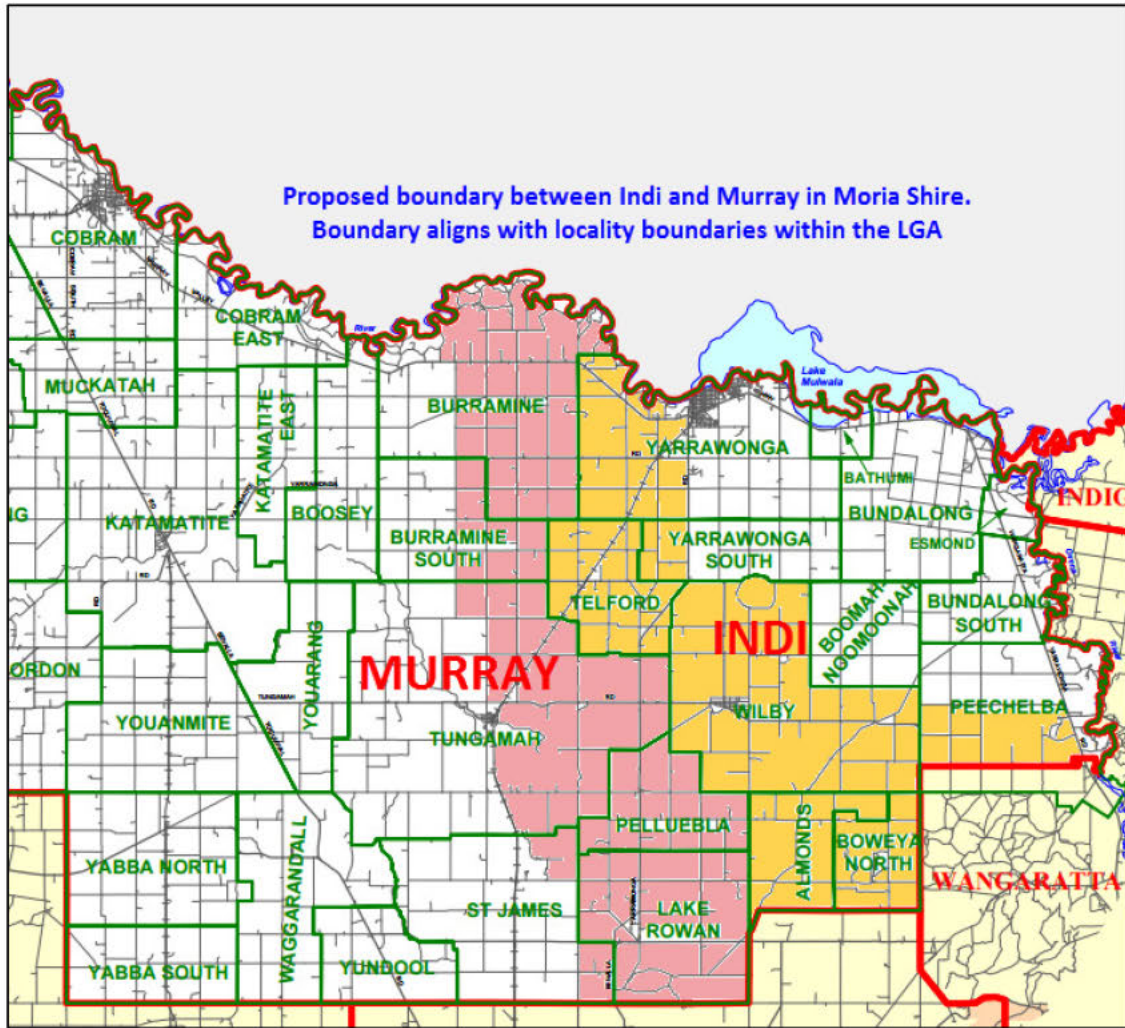


Image 12 – Proposed re-alignment of the Indi – Murray boundary within the Moira Shire.

(Department of Environment, Land, Water & Planning)

Table of Transfers - Indi

Division	Component	Proposed	Projected
Indi		105,823	107,510
From Murray	Moira SA2 - part	504	505
From Murray	Yarrowonga SA2 - all	6,095	6,222
To Casey	Healesville - Yarra Glen SA1 2127617 - balance	-5	-5
To Casey	Kinglake SA2 - part: Localities of Castella and Toolangi	-428	-431
To McEwen	Kinglake SA2 - part: Localities of the 3 Kinglakes and Pheasant Creek	-2,393	-2,467
To Murray	Moira SA2 - part	-665	-658
New Total		108,931	110,676
Variation		1.85%	0.28%
To Indi	Total transfers in	6,599	6,727
From Indi	Total transfers out	-3,491	-3,561

Murray

Murray is currently 1.23% below Average Divisional Enrolment for 38 Divisions and projected to fall to 3.36% below Average Divisional Enrolment by the Projection Date. Murray has been squeezed from the east and west in order to supplement enrolment shortfalls in Mallee and boundary changes in Indi.

As a result, Murray has no choice but to push S into Mitchell Shire to supplement its enrolment; taking surplus electors from the over-quota McEwen.

Murray extends as far south as the Kilmore - Broadford SA2; which is transferred to Murray in its entirety.

Murray also acquires the localities of Mia Mia; Heathcote South; Glenhope and Glenhope East from Bendigo.

Whilst the *means of communication and travel within the proposed Electoral Division* are not weakened by this expansion southwards, Murray's proximity to the Murray River - after which it is named - has been significantly weakened.

I propose that this Division is renamed **Fraser** in honour of former Prime Minister, Malcolm Fraser.

The reasons I put forward to retire the name of Murray are as follows:

- As identified above, the version of Murray proposed here has significantly less proximity to the Murray River than the existing Division. It is therefore not a name that would naturally be identifiable with all electors contained within the proposed Division.
- The Divisional Name Indi - as detailed on the AEC Website - is of indigenous origin and refers to the Murray River. This technically makes the English instance of "Murray" a duplicate reference to the same feature.
- The Murray River itself is a part of New South Wales, not Victoria. So any references to Murray should be based north of the border.

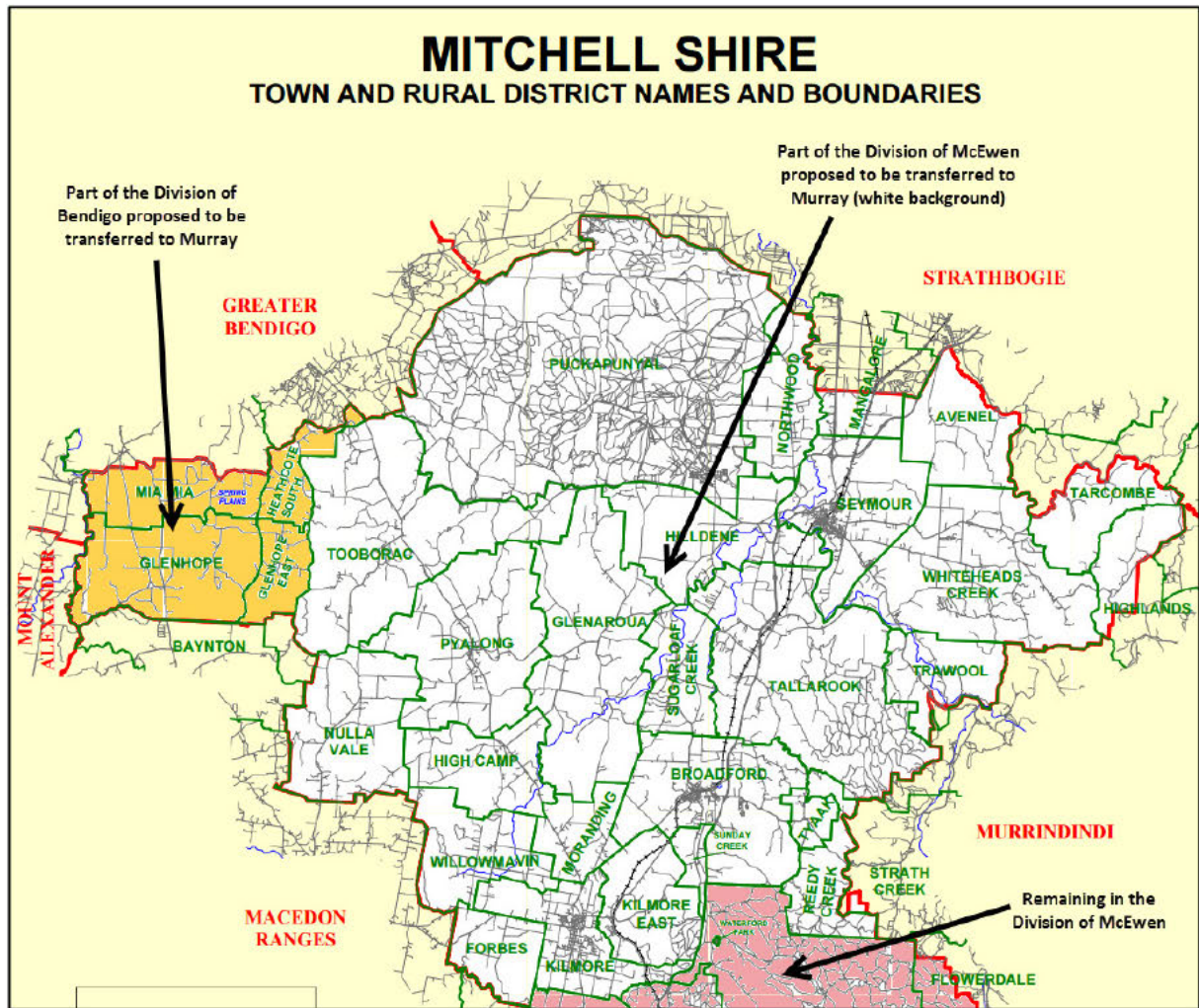


Image 13 – Proposed transfer of the north of the Mitchell Shire from Bendigo and McEwen to Murray (Fraser).

(Department of Environment, Land, Water & Planning)

Table of Transfers – Murray (Fraser)

Division	Component	Proposed	Projected
Murray (Fraser)		105,643	106,668
From Bendigo	Seymour Region SA2 - balance	108	109
From Indi	Moira SA2 - part	665	658
From McEwen	Kilmore - Broadford SA2 - all	10,105	10,541
From McEwen	Nagambie SA2 - balance	30	31
From McEwen	Seymour Region SA2 - balance	2,893	2,930
From McEwen	Seymour SA2 - all	4,794	4,810
From McEwen	Yea SA1's 2106202 & 2106207	23	23
To Bendigo	Heathcote SA1 2102911 - balance	-1	-1
To Indi	Moira SA2 - part	-504	-505
To Indi	Yarrawonga SA2 - all	-6,095	-6,222
To Mallee	Bendigo Region - North SA2 - balance: Loddon Shire	-94	-94
To Mallee	Bendigo Region - South SA1 2102606 - balance: Loddon Shire	-26	-28
To Mallee	Buloke SA1 2140010 - Buloke LGA	-2	-2
To Mallee	Lockington - Gunbower SA2 - all	-2,898	-2,904
To Mallee	Loddon SA2 - balance	-4,788	-4,813
To Mallee	Maryborough Region SA1's 2101704 & 2101713 - balance: Loddon Shire	-35	-35
New Total		109,818	111,166
Variation		2.68%	0.72%
To Murray (Fraser)	Total transfers in	18,618	19,102
From Murray (Fraser)	Total transfers out	-14,443	-14,604

McEwen

McEwen is currently 31.04% above Average Divisional Enrolment for 38 Divisions and projected to rise to 36.94% above Average Divisional Enrolment by the Projection Date. McEwen has - from prior to the 2013 Federal Election – been the highest enrolled Division of any State in the Commonwealth. It's enrolment numbers only exceeded by the ACT Divisions of Canberra and Fenner (previously Fraser).

In proposing electoral boundaries that best comply with Section *66(3)(a)(i) community of interests within the proposed Electoral Division, including economic, social and regional interests* - I feel that it is important to separate rural and regional communities from the ever-expanding outer suburbs. This is not always an easy thing to do. I will also touch on this aspect again later in this assessment when I address the GL of Pakenham being located in the CED of McMillan.

Changes already proposed in this submission, sees the part of the Macedon Ranges LGA that is currently a part of the CED of Bendigo now surplus to Bendigo's requirements. This allows Macedon Ranges LGA to be united in my proposed CED of McEwen. Most of Mitchell LGA has been transferred to Murray (Fraser). This has been marginally offset by McEwen picking up the 3 Kinglake's and Pheasant Creek from Indi.

In its south, I propose McEwen transfers the balance of the GL of Craigieburn to Calwell; gains the balance of Bulla from Calwell (zero elector impact – just aligning CED boundary with GL boundary); transfers the GL's of Doreen (Whittlesea LGA component only); Mernda; South Morang and Wollert to Scullin.

In Nillumbik LGA, McEwen gains the GL's of Kangaroo Ground, North Warrandyte and Research from Jagajaga and gains the GL's of Hurstbridge, Wattle Glen, Diamond Creek, Plenty and Yarrambat from Scullin.

These changes return McEwen to its Demographic Rating as a rural Division – at least as far as numerical compliance will allow. Its *community of interests* has been strengthened around Melbourne's northern hills and into the Great Dividing Range. The proposed Division more than complies with Section 66(3)(a)(iv) *physical features and area of the proposed Electoral Division*.

An *indicative* map of my proposed version of McEwen is below showing only retained and acquired areas.

The precise contents my proposed Division of McEwen are as follows:

- Macedon Ranges LGA – All
- Mitchell LGA – The GL's of Bylands; Wandong; Clonbinane; Flowerdale and all GL's to the south in this LGA
- Murrindindi LGA – The GL's of Kinglake West; Pheasant Creek; Kinglake Central and Kinglake only.
- Hume LGA – The GL's of Sunbury; Diggers Rest; Bulla; Wildwood; Clarkefield; Oaklands Junction; Yuroke; Mickleham and Kalkallo
- Whittlesea LGA – The GL's of Donnybrook; Woodstock; Yan Yean and all GL's to the north in this LGA
- Nillumbik LGA – The GL's of Plenty; Diamond Creek; Research; North Warrandyte and all GL's to the north-east in this LGA

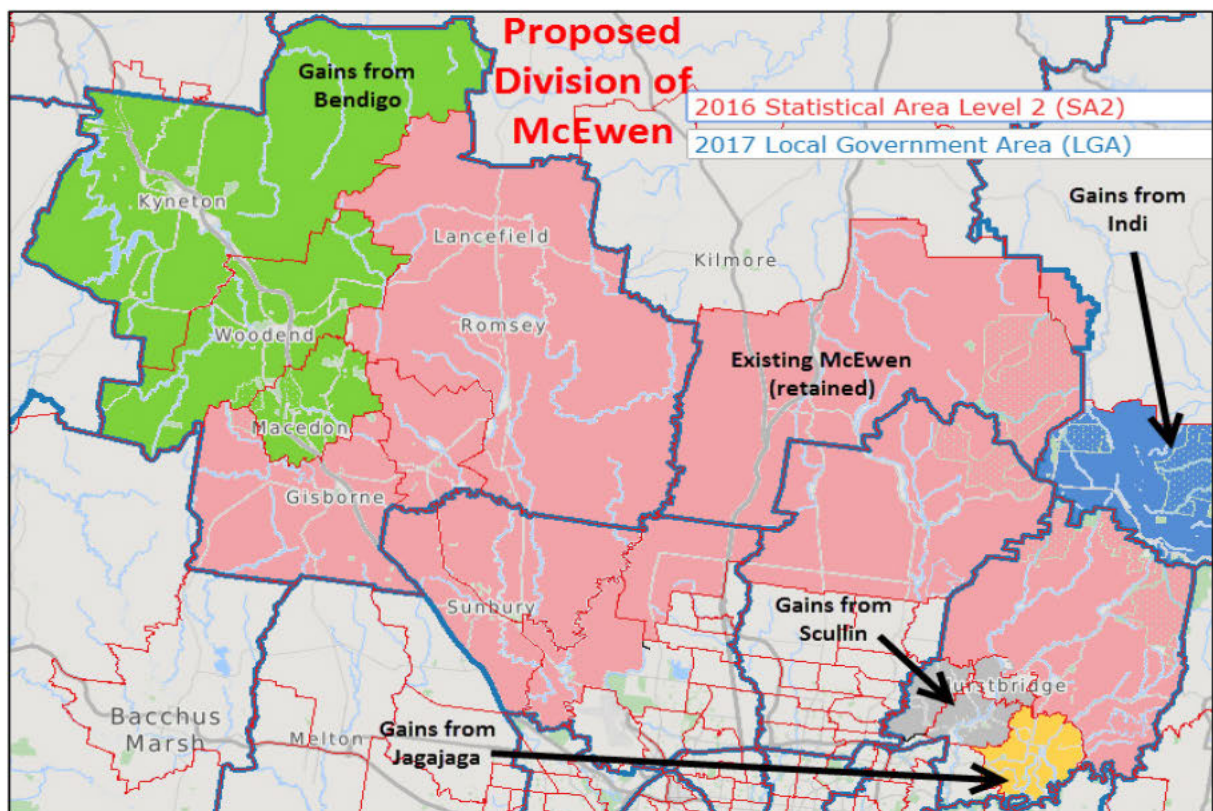


Image 14 – Proposed Division of McEwen (indicative).

Table of Transfers - McEwen

Division	Component	Proposed	Projected
McEwen		140,152	151,144
From Bendigo	Kyneton SA2 - part: Macedon Ranges LGA only	7,184	7,326
From Bendigo	Macedon SA2 - balance	2,544	2,601
From Bendigo	Riddells Creek SA2 - balance	2	2
From Bendigo	Romsey SA2 - balance	225	228
From Bendigo	Woodend SA2 - all	5,232	5,351
From Indi	Kinglake SA2 - part: Localities of the 3 Kinglakes and Pheasant Creek	2,394	2,468
From Jagajaga	Research - North Warrandyte SA2 - balance	5,126	5,211
From Scullin	Hurstbridge SA2 - balance	2,617	2,672
From Scullin	Panton Hill - St Andrews SA1 2121216 - balance	7	7
From Scullin	Plenty - Yarrambat SA2 - part: Localities of Plenty & Yarrambat	3,045	3,161
From Scullin	Research - North Warrandyte SA2 - balance	3	3
From Scullin	Wattle Glen - Diamond Creek SA2 - all	10,221	10,385
To Calwell	Craigieburn - Mickleham SA2 - part	-18,205	-20,607
To Murray	Kilmore - Broadford SA2 - all	-10,105	-10,541
To Murray	Nagambie SA2 - balance	-30	-31
To Murray	Seymour Region SA2 - balance	-2,893	-2,930
To Murray	Seymour SA2 - all	-4,794	-4,810
To Murray	Yea SA1's 2106202 & 2106207	-23	-23
To Scullin	Epping SA1 2121852 - balance	-160	-202
To Scullin	South Morang SA2 - balance	-32,846	-37,305
New Total		109,696	114,110
Variation		2.56%	3.39%
To McEwen	Total transfers in	38,600	39,415
From McEwen	Total transfers out	-69,056	-76,449

Trying to calculate the precise numbers to transfer from McEwen to Calwell in the Craigieburn - Mickleham SA2 required a significant work effort. This is probably the most significant area in the entire State where the 2016 SA2 boundaries would have made these numbers easier to determine.

Having already completed 2 draft runs using 2016 SA boundaries, the boundary I determined here was that all the Craigieburn 2016 SA2's are transferred to Calwell in their entirety and the Mickleham – Yuroke SA2 remains in McEwen.

Two final points of note in relation to this Division: For Image 14, I have used 2016 SA2 boundaries because my proposal separates the GL of Craigieburn from the GL's of Kalkallo; Mickleham and Yuroke as noted above.

Even though an estimated 69,056 current and 76,449 projected electors have been transferred out of McEwen; the Division still comprises 71,096 current and 74,695 projected electors from the 2010 version of this Division.

This means that 64.81% of current and 65.44% of projected electors remain a part of McEwen.

Jagajaga

Jagajaga is currently 2.57% below Average Divisional Enrolment for 38 Divisions and projected to fall to 4.34% below Average Divisional Enrolment by the Projection Date. In my initial assessment, I had planned to push Jagajaga further to the N, with the intention of uniting Nillumbik LGA in a single Division in addition to incorporating the 3 Kinglakes and Pheasant Creek into this CED. However, numerical shortfalls in the rural and regional NW Divisions have left Jagajaga as a Banyule-based Division.

With the loss of the GL's of Kangaroo Ground, North Warrandyte and Research to McEwen, and already projected to be below accepted tolerance, Jagajaga needed to gain electors.

The most obvious place from which to recover those losses was the small part of Banyule LGA that is currently in the CED of Scullin. There was also the opportunity to unite both the Banyule and Nillumbik components of the Greensborough GL into a single Division.

Transferring this small parcel of Banyule LGA to Jagajaga allows the Banyule LGA to be wholly contained within the boundaries of the CED of Jagajaga, strengthening this Division's *social and regional community of interests within the proposed Electoral Division*.

In addition, Nillumbik LGA now only contains electors from 2 CED's; Jagajaga and McEwen - with Scullin now wholly based within the City of Whittlesea.

Table of Transfers - Jagajaga

Division	Component	Proposed	Projected
Jagajaga		104,207	105,581
From Scullin	Bundoora - East SA2 - balance	4,385	4,467
From Scullin	Plenty - Yarrambat SA2 - part: Locality of Greensborough	3,947	3,967
From Scullin	Watsonia SA2 - balance	2,907	2,935
To McEwen	Research - North Warrandyte SA2 - balance	-5,126	-5,211
New Total		110,320	111,739
Variation		3.15%	1.24%
To Jagajaga	Total transfers in	11,239	11,369
From Jagajaga	Total transfers out	-5,126	-5,211

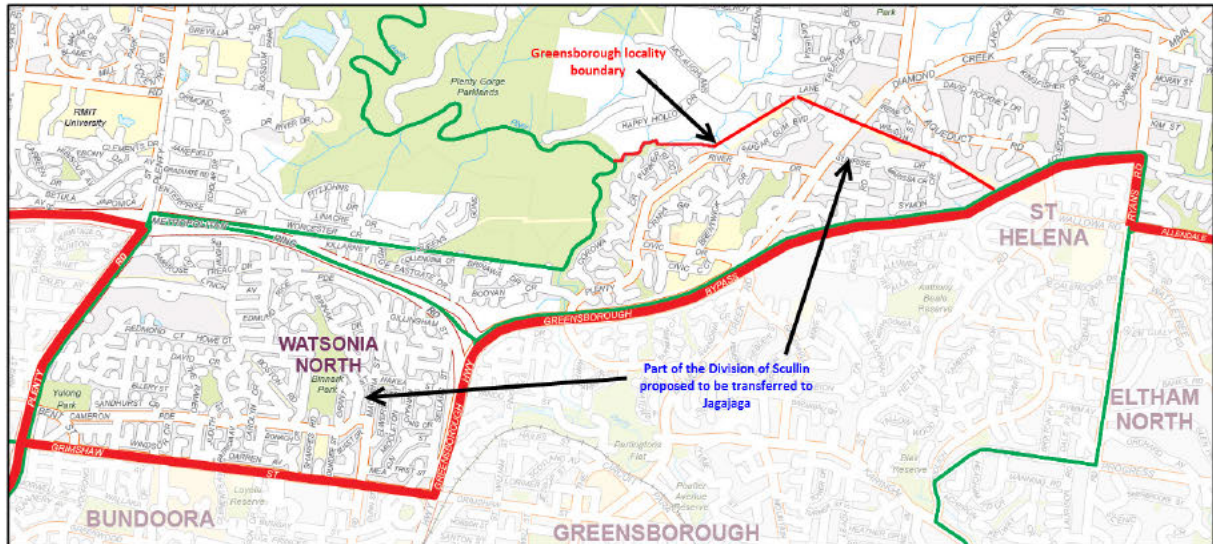


Image 15 – Proposed transfer of the balance of Banyule LGA and the Greensborough GL from Scullin to Jagajaga.

Scullin

Scullin is currently 6.24% above Average Divisional Enrolment for 38 Divisions and projected to rise to 7.03% above Average Divisional Enrolment by the Projection Date. Scullin was identified as an east-west oriented Division which would better meet local *communities of interest* and far better meet its *means of communication and travel within the proposed Electoral Division* requirements if it was oriented more north-south.

As has already been detailed in my assessments of McEwen and Jagajaga, I propose that Scullin contracts west, transferring all of its Nillumbik LGA territory to McEwen and Jagajaga. I also propose that Scullin moves north; gaining the balance of the GL's of Wollert; Mernda; Doreen (Whittlesea LGA component); Epping and South Morang that were surplus to McEwen's requirements (image 16 next page).

These changes make Scullin a wholly City of Whittlesea LGA Division strengthening its *social and regional community of interests within the proposed Electoral Division*.

Even with the loss of its Nillumbik LGA territory to Jagajaga and McEwen, the gains made to the N still leave Scullin well over projected tolerance. The final change to this Division is for it to transfer out the balance of the SA2 of Thomastown to Batman.

Table of Transfers – Scullin

Division	Component	Proposed	Projected
Scullin		113,623	118,128
From McEwen	Epping SA1 2121852 - balance	160	202
From McEwen	South Morang SA2 - balance	32,846	37,305
To Batman	Thomastown SA2 - balance	-13,851	-13,856
To Jagajaga	Bundoora - East SA2 - balance	-4,385	-4,467
To Jagajaga	Plenty - Yarrambat SA2 - part: Locality of Greensborough	-3,947	-3,967
To Jagajaga	Watsonia SA2 - balance	-2,907	-2,935
To McEwen	Hurstbridge SA2 - balance	-2,617	-2,672
To McEwen	Panton Hill - St Andrews SA1 2121216 - balance	-7	-7
To McEwen	Plenty - Yarrambat SA2 - part: Localities of Plenty & Yarrambat	-3,045	-3,161
To McEwen	Research - North Warrandyte SA2 - balance	-3	-3
To McEwen	Wattle Glen - Diamond Creek SA2 - all	-10,221	-10,385
New Total		105,646	114,182
Variation		-1.22%	3.45%
To Scullin	Total transfers in	33,006	37,507
From Scullin	Total transfers out	-40,983	-41,453

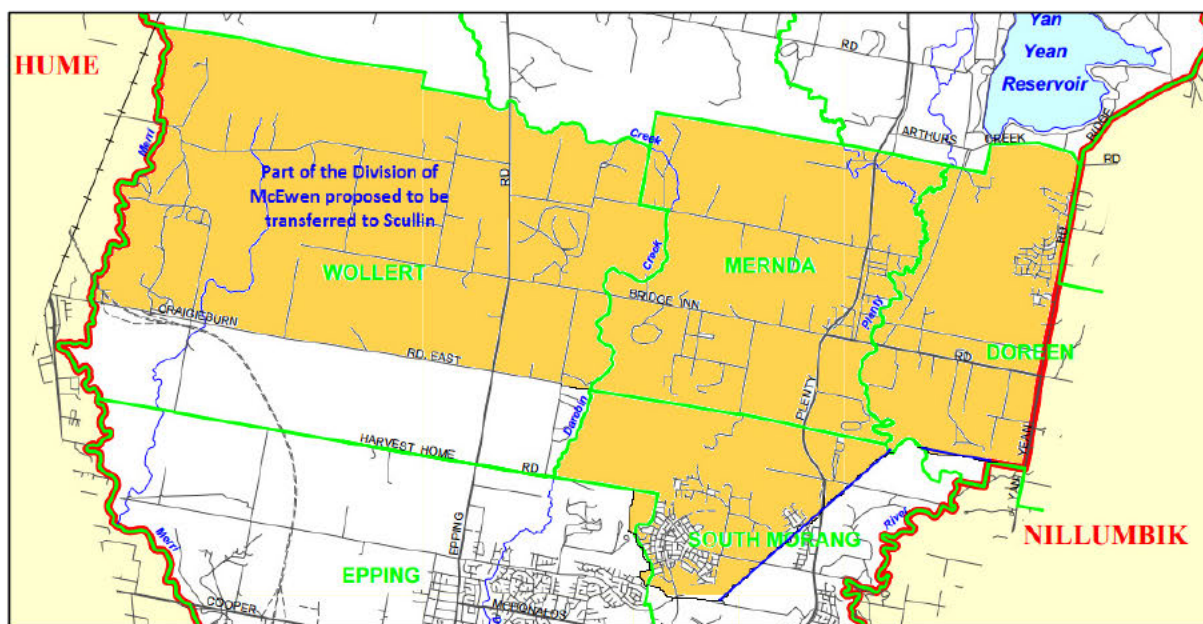


Image 16 – Proposed transfer of part of McEwen within Whittlesea LGA to Scullin.

(Department of Environment, Land, Water & Planning)

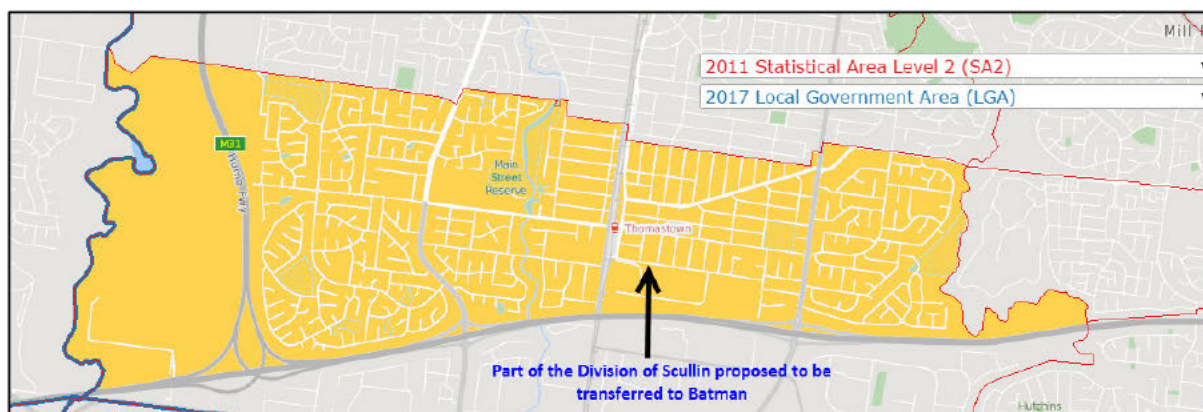


Image 17 – Proposed transfer of the balance of the Thomastown SA2 from Scullin to Batman.

Batman

Batman is currently 4.29% above Average Divisional Enrolment for 38 Divisions and projected to fall to 3.89% above Average Divisional Enrolment by the Projection Date. Batman has been pushed north, acquiring the balance of the Thomastown SA2 by the flow-on of surplus electors from McEwen and into Scullin.

The addition of the balance of Thomastown from Scullin puts Batman further beyond projected tolerance.

In its S, it can transfer its City of Yarra LGA territory to Melbourne, but this still leaves Batman over quota.

Some part of Batman must be transferred to Wills. It is imperative that the part of Batman transferred to Wills aligns with Wills' *community of interests within the proposed Electoral Division, including economic, social and regional interests*. I propose a small triangle in the SW of Batman is transferred to Wills. That triangle is bound by Bell St to the N and St Georges Rd to the E. (Image 18, next page)

This area is all relatively close to Merri Creek; there are 4 Road, 1 tram and 2 stand-alone footbridge crossings over the Merri Creek within the area proposed ensuring more than sufficient *means of communication and travel within the proposed Electoral Division*.

It's probably worth noting that to the N of Bell St; the Darebin – Moreland LGA boundary moves away from Merri Creek and follows Elizabeth St for a distance, before returning to Merri Creek at the northern end of the Coburg North GL boundary.

Table of Transfers – Batman

Division	Component	Proposed	Projected
Batman		111,540	114,669
From Scullin	Thomastown SA2 - balance	13,851	13,856
To Melbourne	Yarra - North SA2 - all	-6,821	-7,035
To Wills	Northcote SA2 - part: W of St Georges Rd	-2,378	-2,478
To Wills	Preston SA2 - part: W of St Georges Rd & S of Bell St	-2,779	-2,864
To Wills	Thornbury SA2 - part: W of St Georges Rd	-3,448	-3,531
New Total		109,965	112,617
Variation		2.82%	2.03%
To Batman	Total transfers in	13,851	13,856
From Batman	Total transfers out	-15,426	-15,908



Image 18 – Proposed transfer of part of the existing Division of Batman to the Division of Wills.

Melbourne

Melbourne is currently 9.9% above Average Divisional Enrolment for 38 Divisions and projected to rise to 12.48% above Average Divisional Enrolment by the Projection Date.

At the beginning of this Redistribution process, I identified a possible improvement for Melbourne based on Section 66(3)(a)(i) *community of interests within the proposed Electoral Division, including economic, social and regional interests* - by limiting the number of LGA's contained within the Division to just 2: the City of Melbourne (north of the Yarra River) and the City of Yarra.

Changes proposed for Batman above, deliver the parts of the City of Yarra that were previously in the Division of Batman, to Melbourne. In Melbourne's NW, it transfers the Ascot Vale and Flemington SA2's - both of which are part of the City of Moonee Valley LGA, to Maribyrnong.

This leaves an awkward bloc of the City of Moonee Valley LGA that is S of Racecourse Rd.

Whilst that bloc is a part of the City of Moonee Valley LGA it is also a part of the GL of Kensington which is wholly based to the S of Racecourse Rd. This is another instance where I am going to propose my boundary on the GL boundary rather than on the LGA boundary.

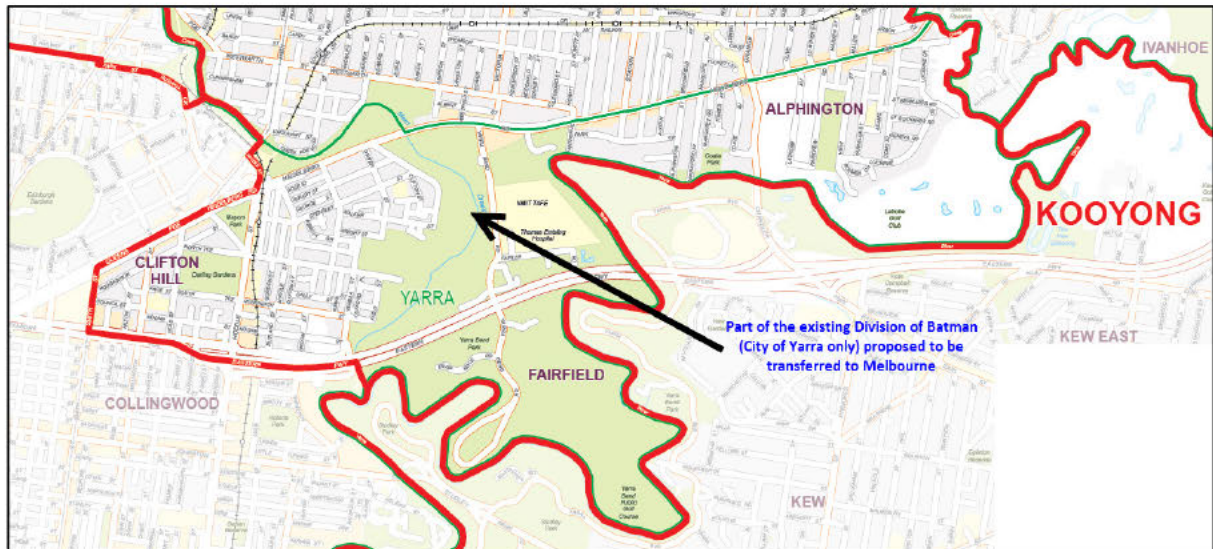


Image 19 – Proposed transfer of part of the existing Division of Batman to the Division of Melbourne.

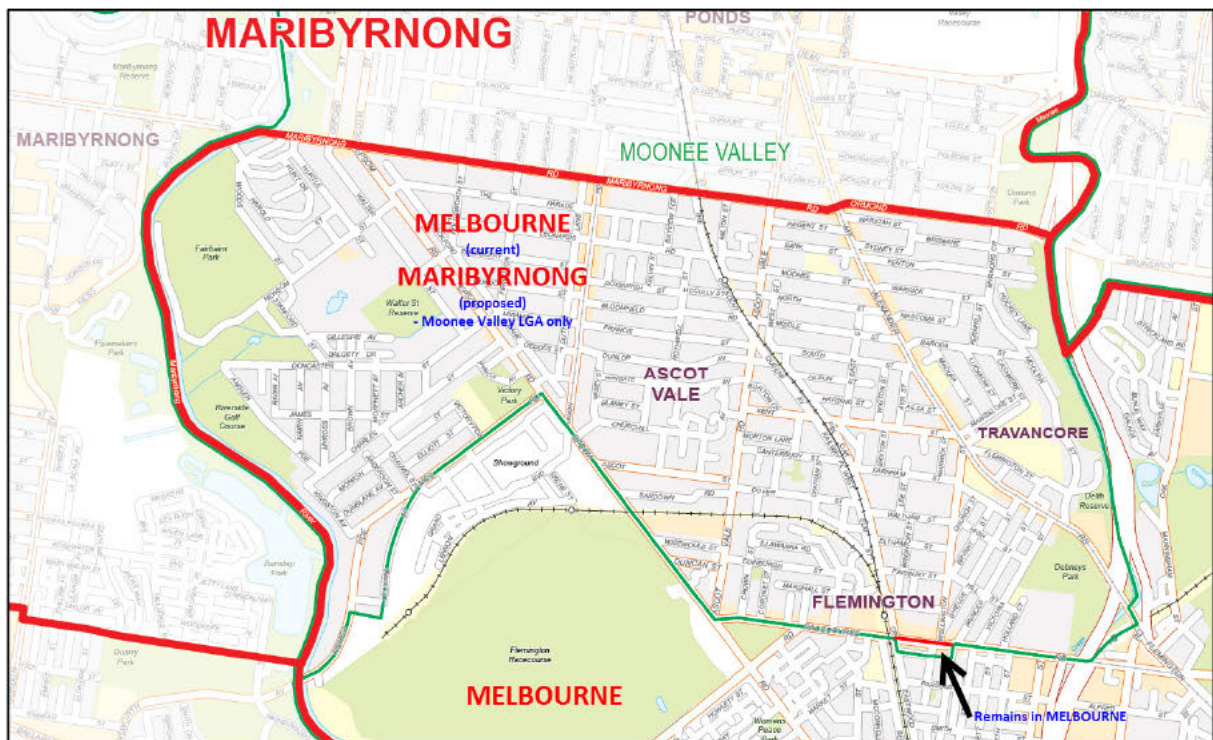


Image 20 – Proposed transfer of part of the existing Division of Melbourne to the Division of Maribyrnong.

Table of Transfers – Melbourne

Division	Component	Proposed	Projected
Melbourne		117,542	124,147
From Batman	Yarra - North SA2 - all	6,821	7,035
To Maribyrnong	Ascot Vale SA2 - all	-10,562	-10,917
To Maribyrnong	Flemington SA2 - all	-6,138	-6,293
New Total		107,663	113,972
Variation		0.66%	3.26%
To Melbourne	Total transfers in	6,821	7,035
From Melbourne	Total transfers out	-16,700	-17,210

Wills

Wills is currently 10.62% above Average Divisional Enrolment for 38 Divisions and projected to rise to 10.76% above Average Divisional Enrolment by the Projection Date.

Wills had also gained an additional 8,605 current and 8,873 projected electors from the SW corner of Batman.

In its W; Wills can transfer its portion of the Moonee Valley LGA (Essendon Airport and Strathmore SA2's) to Maribyrnong, but even being limited to just electors from the City of Moreland; Wills is still in excess of projected quota.

To address the surplus of electors, the Fawkner SA2 is transferred from Wills to Calwell in its entirety. In addition, a boundary needs to run through the Glenroy-Hadfield SA2 to transfer additional electors to Calwell to return Wills to an acceptable quota.

After spending many hours trialling different scenarios, I decided to transfer the locality of Hadfield plus part of the locality of Glenroy, including the Fawkner Crematorium & Memorial Park and the Northern Memorial Park to Calwell (retaining both Memorial Parks in the same Division).

Specifically; to the W of Sydney Rd, my proposed boundary runs W along Boundary Rd; N into Sussex St; W along South St; N along West St; briefly W along Hilton St and finally N along Morley St and continuing in that line to the Western Ring Rd. (Image 21, next page)

Three SA1's along West St had to be divided between Wills and Calwell, so the numbers provided here are best estimates only. Had 2016 SA1's been used instead, the estimates would have been more accurate because 2 of the 3 split SA1 boundaries were changed to align with West St rather than traverse it.

At this point I crunched the numbers for the remaining 6 Divisions in the NW before detailing how they are proposed.

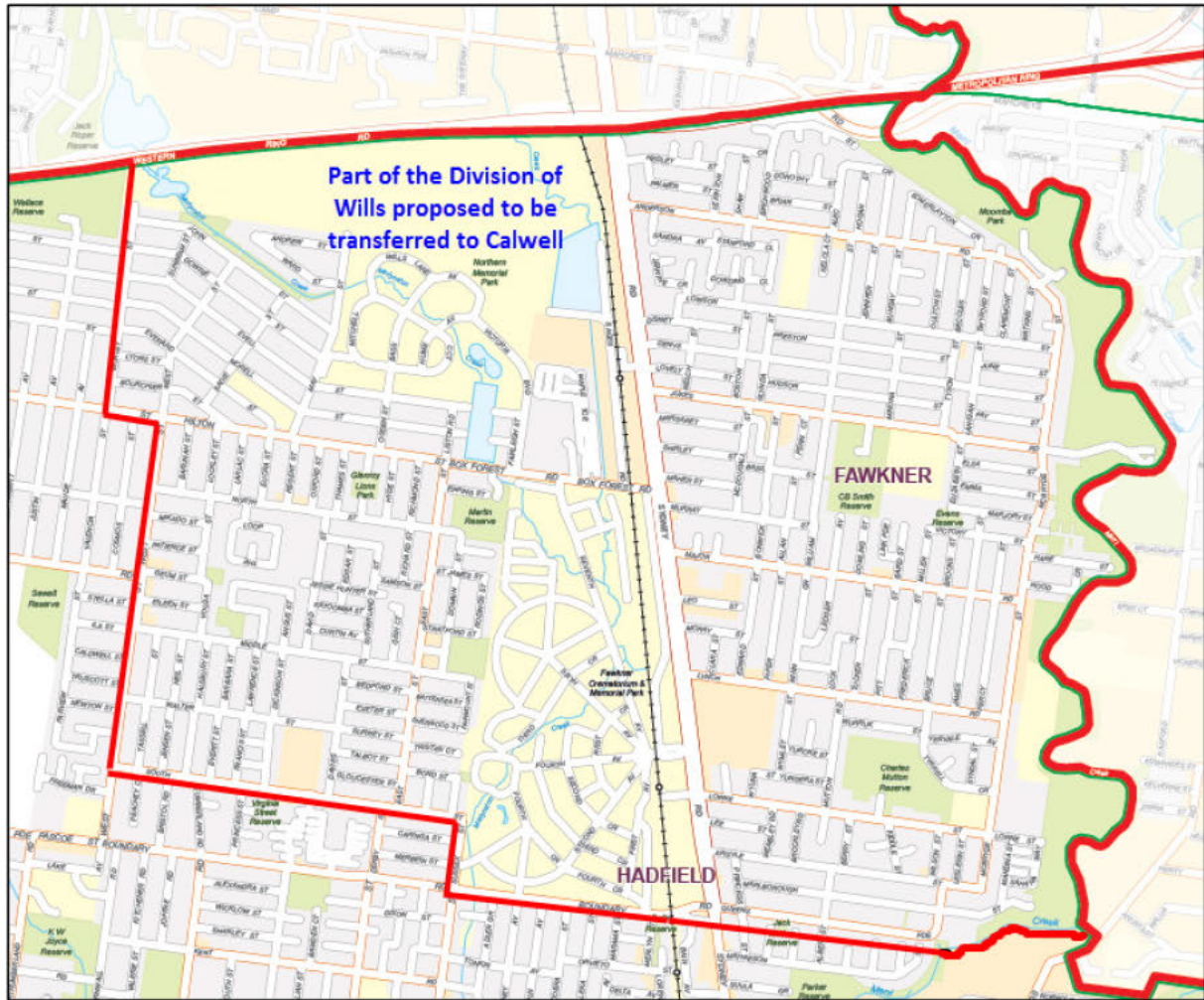


Image 21 – Proposed transfer of part of the existing Division of Wills to the Division of Calwell.

Table of Transfers – Wills

Division	Component	Proposed	Projected
Wills		118,314	122,243
From Batman	Northcote SA2 - part: W of St Georges Rd	2,378	2,478
From Batman	Preston SA2 - part: W of St Georges Rd & S of Bell St	2,779	2,864
From Batman	Thornbury SA2 - part: W of St Georges Rd	3,448	3,531
To Calwell	Fawkner SA2 - all	-8,128	-8,317
To Calwell	Glenroy - Hadfield SA2 - part: Hadfield plus Glenroy E of Morley Street	-5,513	-5,590
To Maribyrnong	Essendon Airport SA2 - all	-1	-1
To Maribyrnong	Strathmore SA2 - balance	-3,028	-3,162
New Total		110,249	114,046
Variation		3.08%	3.33%
To Wills	Total transfers in	8,605	8,873
From Wills	Total transfers out	-16,670	-17,070

Calwell

Calwell is currently 4.42% above Average Divisional Enrolment for 38 Divisions and projected to rise to 4.62% above Average Divisional Enrolment by the Projection Date.

At the outset of this submission I identified Calwell as a Division whose *social and regional community of interests* as well as its *means of communication and travel* could be improved upon when I noted; Calwell is split with urban populations separated by the expanse of Melbourne Airport. Would like Calwell to push north and incorporate the balance of Craigieburn from McEwen, this should free up suburbs to the west of Melbourne Airport like Taylors Lakes to find their way into the 38th Division.

Fortuitously, this is how I have been able to construct my proposed Division of Calwell.

By gaining the balance of the GL of Craigieburn from McEwen in addition to Fawkner, Hadfield and a part of Glenroy from Wills; Calwell's *means of communication and travel* centralises along Sydney Rd and the old Hume Highway in addition to the Craigieburn Rail line from Fawkner in the S to Craigieburn in the N. Further W, Pascoe Vale and Mickleham Rds help connect the N and S of the proposed Division.

Whilst it has gained a small part of Moreland LGA in its S, it has transferred its part of Moonee Valley LGA in its west to the Division of Maribyrnong.

Its new western boundary now turns NNW from the Western Ring Road onto Melrose Dr, N onto Mickleham Rd; NW onto the Tullamarine Freeway and thereafter aligning with the western locality boundaries of Westmeadows, Attwood, Greenvale and Craigieburn.

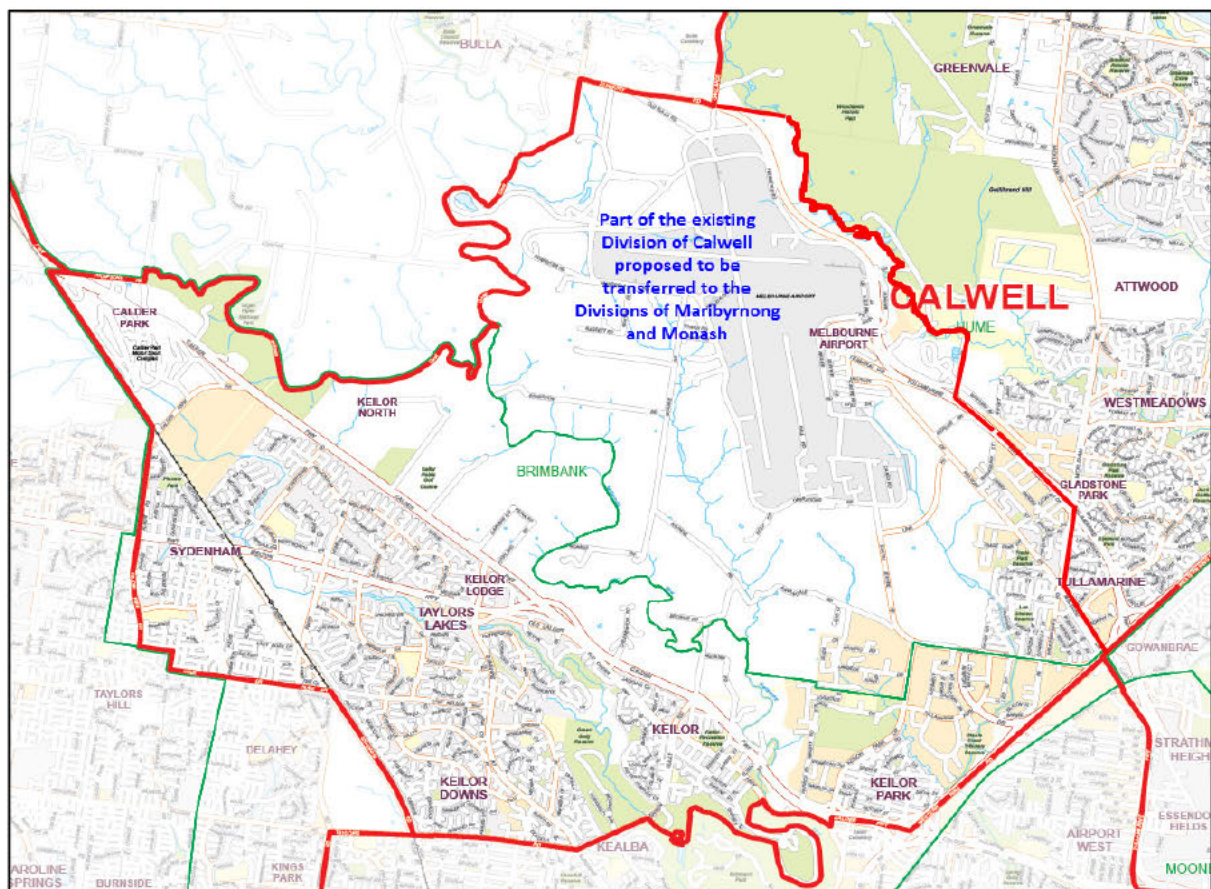


Image 22 – Proposed transfer of part of the existing Division of Calwell to the Divisions of Maribyrnong and Monash.

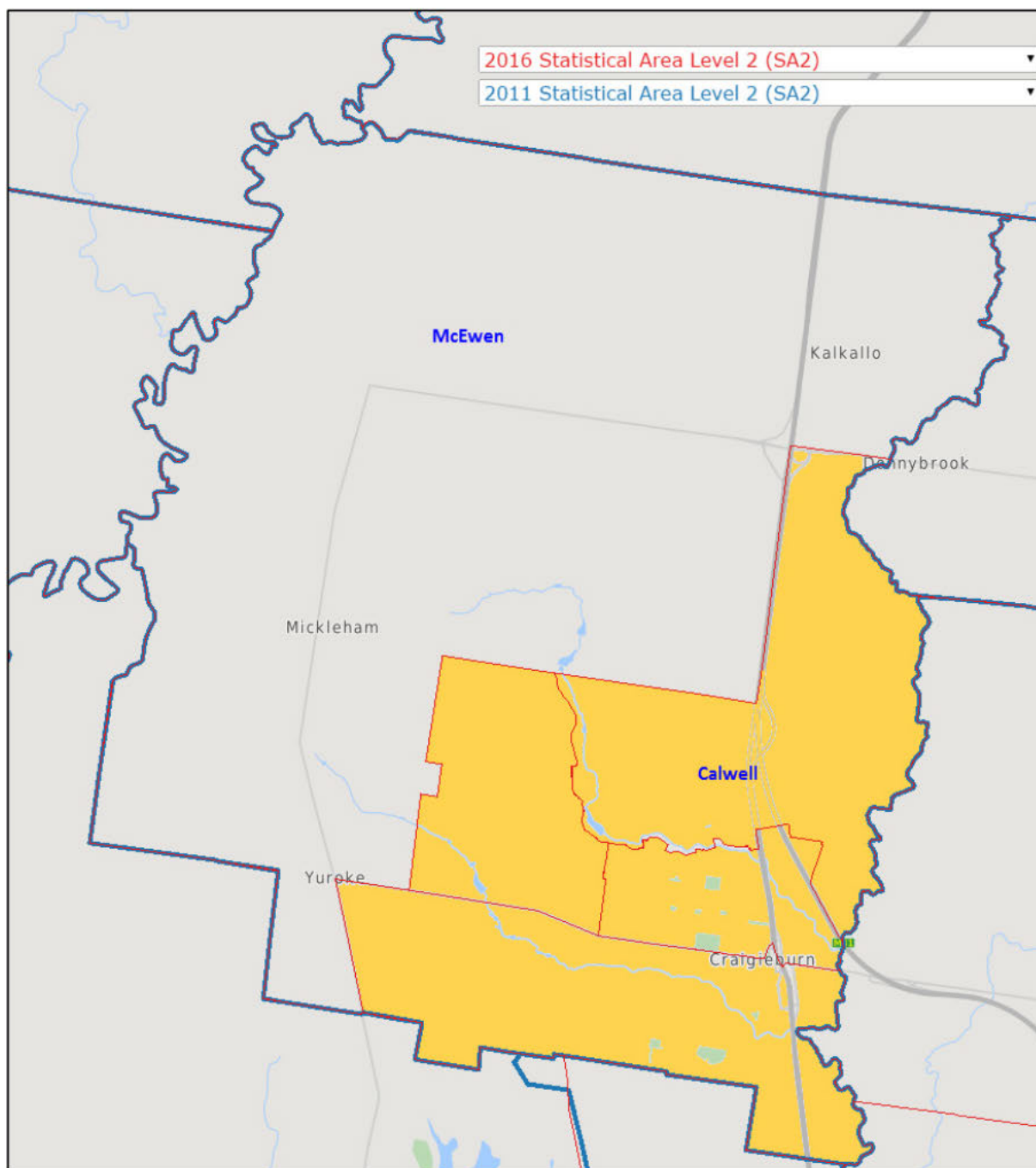


Image 23: 2011 Craigieburn – Mickleham SA2 in blue. 2016 SA2's in red.

Details proposed separation of the GL of Craigieburn, from the GL's of Kalkallo; Mickleham and Yuroke, into the Divisions of Calwell and McEwen respectively.

Table of Transfers – Calwell

Division	Component	Proposed	Projected
Calwell		111,686	115,471
From McEwen	Craigieburn - Mickleham SA2 - part	18,205	20,607
From Wills	Fawkner SA2 - all	8,128	8,317
From Wills	Glenroy - Hadfield SA2 - part: Hadfield plus Glenroy E of Morley Street	5,513	5,590
To Maribyrnong	Keilor SA2 - balance	-6,634	-6,737
To Maribyrnong	Melbourne Airport SA2 - all	-56	-60
To Maribyrnong	Tullamarine SA2 - part: W of Mickleham Rd and Melrose Dr.	-3,624	-3,697
To Monash	Keilor Downs SA2 - balance	-7,552	-7,465
To Monash	Sydenham SA2 - balance	-6,499	-6,664
To Monash	Taylors Lakes SA2 - all	-13,477	-13,550
New Total		105,690	111,812
Variation		-1.18%	1.30%
To Calwell	Total transfers in	31,846	34,514
From Calwell	Total transfers out	-37,842	-38,173

Maribyrnong

Maribyrnong is currently 5.69% above Average Divisional Enrolment for 38 Divisions and projected to fall to 5.64% above Average Divisional Enrolment by the Projection Date.

Changes proposed in Melbourne and Wills transfer practically all of Moonee Valley LGA to Maribyrnong; virtually uniting that LGA in the one Division.

Maribyrnong also extends further to the NW, picking up areas like Keilor Park and Melbourne Airport from Calwell.

This places both Essendon Airport and Melbourne Airport in my proposed version of Maribyrnong which I believe is a big tick from an *economic community of interests* perspective.

The Maribyrnong River now makes up much of this Division's new western boundary with much of its Brimbank LGA territory transferred to the 38th Division which I propose is named Monash.

South of the Maribyrnong River, Maribyrnong exchanges electors in Braybrook with Monash and Gellibrand.

In its NW, from Maribyrnong's existing boundary where Green Gully Rd crosses Taylors Creek; my proposed boundary now runs NW; following Keilor's western locality boundary to the Maribyrnong River; turning upstream following the locality boundaries of Keilor and Melbourne Airport in a clockwise direction until it reaches the Tullamarine Fwy; the SE on the Tullamarine Fwy; S into Mickleham Rd; SE on Melrose Dr until it crosses the rail line that doubles as the Moonee Valley LGA boundary. From there following the Moonee Valley LGA boundary in a clockwise direction until it aligns with Maribyrnong's existing boundary at Bell St.

Table of Transfers - Maribyrnong

Division	Component	Proposed	Projected
Maribyrnong		113,038	116,597
From Calwell	Keilor SA2 - balance	6,634	6,737
From Calwell	Melbourne Airport SA2 - all	56	60
From Calwell	Tullamarine SA2 - part: W of Mickleham Rd and Melrose Dr.	3,624	3,697
From Gellibrand	Braybrook SA2 - balance	2,570	2,644
From Melbourne	Ascot Vale SA2 - all	10,562	10,917
From Melbourne	Flemington SA2 - all	6,138	6,293
From Wills	Essendon Airport SA2 - all	1	1
From Wills	Strathmore SA2 - balance	3,028	3,162
To Monash	Braybrook SA2 - part: W of Ashley St and S of Ballarat Rd	-4,910	-5,111
To Monash	Keilor Downs SA2 - balance	-2,322	-2,299
To Monash	St Albans - North SA2 - all	-12,142	-12,505
To Monash	St Albans - South SA2 - all	-10,339	-10,630
To Monash	Sunshine North SA2 - all	-7,483	-7,706
New Total		108,455	111,857
Variation		1.40%	1.35%
To Maribyrnong	Total transfers in	32,613	33,511
From Maribyrnong	Total transfers out	-37,196	-38,251

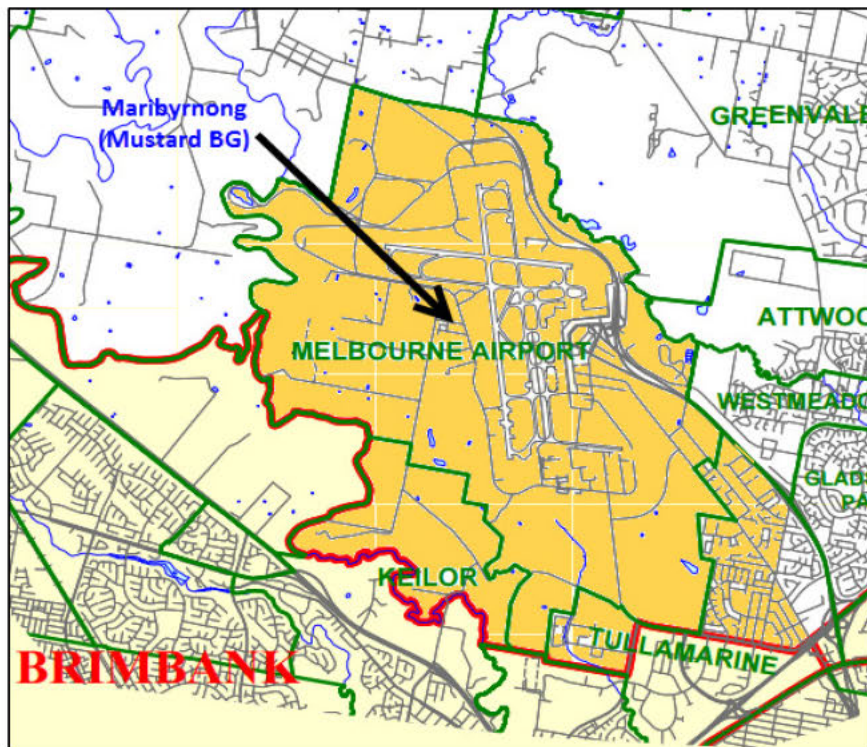


Image 24: Part of the City of Hume LGA proposed to be transferred to Maribyrnong.

(Department of Environment, Land, Water & Planning)

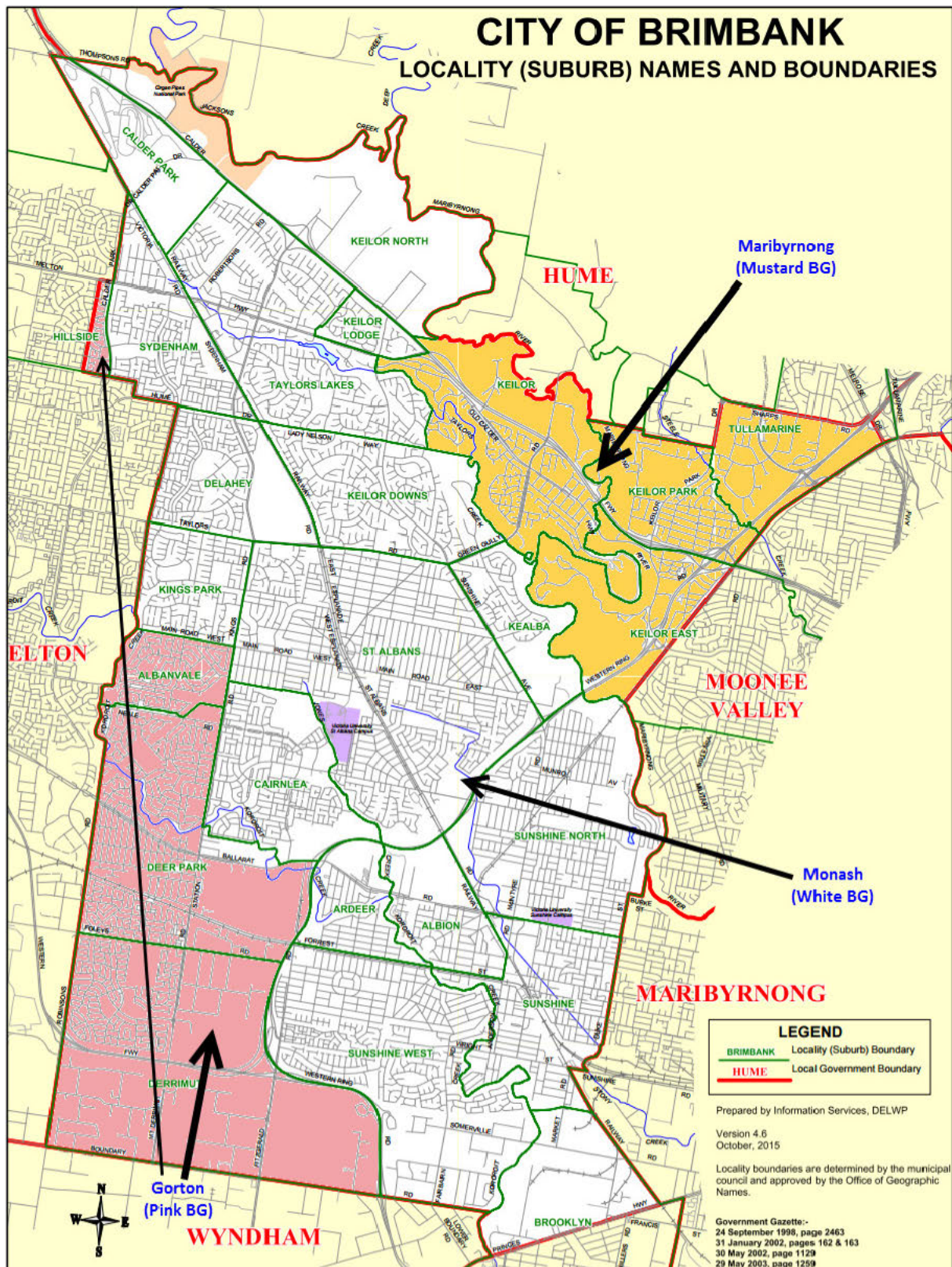


Image 25: The City of Brimbank LGA proposed breakdown between the Divisions of Maribyrnong, Monash and Gorton.

(Department of Environment, Land, Water & Planning)

Gorton

Gorton is currently 13.49% above Average Divisional Enrolment for 38 Divisions and projected to rise to 16.61% above Average Divisional Enrolment by the Projection Date.

Gorton's base is the City of Melton LGA and the intention is to keep it this way. As the population of the Melton LGA grows, Gorton's portion of the Brimbank LGA can reduce, and that is what's proposed here.

Given that the main *means of communication and travel within the proposed Electoral Division* connecting Melton and Brimbank LGA's are the Western Highway, Western Freeway and Ballarat Rail Line; it is the localities in the Brimbank LGA which are less connected to these means of communication and travel which are proposed to be transferred to my new Division of Monash.

Both the GL's of Delahey and Kings Park are proposed to be transferred to Monash. After further deliberation and number crunching I determined that the GL of Cairnlea should also be transferred to Monash in addition to a small portion of Deer Park that adjoins Cairnlea which is N of Ballarat Rd and E of Station Rd.

Image 25 (previous page) shows the parts of the Division of Gorton proposed to remain in the Brimbank LGA; the rest of this Division is proposed to remain unchanged.

Table of Transfers – Gorton

Division	Component	Proposed	Projected
Gorton		121,382	128,705
To Monash	Cairnlea SA2 - all	-6,066	-6,311
To Monash	Deer Park - Derrimut SA1 2133045 - N of Ballarat Rd & E of Station Rd	-111	-117
To Monash	Delahey SA2 - all	-5,894	-5,940
To Monash	Kings Park (Vic.) SA2 - part: Locality of Kings Park	-5,552	-5,609
New Total		103,759	110,728
Variation		-2.99%	0.32%
To Gorton	Total transfers in	0	0
From Gorton	Total transfers out	-17,623	-17,977

Monash

My proposed Division of Monash is based on the City of Brimbank LGA.

In its NE, it excludes the GL's of Keilor, Keilor East, Keilor Park and Tullamarine.

In its W, it excludes the Brimbank LGA's portion of the GL of Hillside, excludes all of Albanvale and Derrimut and excludes most of Deer Park apart from the portion that is N of Ballarat Rd and E of Station Rd. (Refer Image 25)

In its SE it also crosses into the City of Maribyrnong LGA entering Braybrook on Ballarat Rd before turning S on Ashley St, E on Suffolk St and thereafter following the GL boundaries of West Footscray and Tottenham back to the Brimbank LGA boundary. (Image 26, next page)

From a *means of communication and travel within the proposed Electoral Division*; the Sunbury Rail Line connects the Division from West Footscray in the SE to Watergardens in the NW. There are also a number of major roads that criss-cross the Division with State Routes 40 and 41 and their various name changes providing the backbone of the road-based *means of communication and travel within the proposed Electoral Division*.

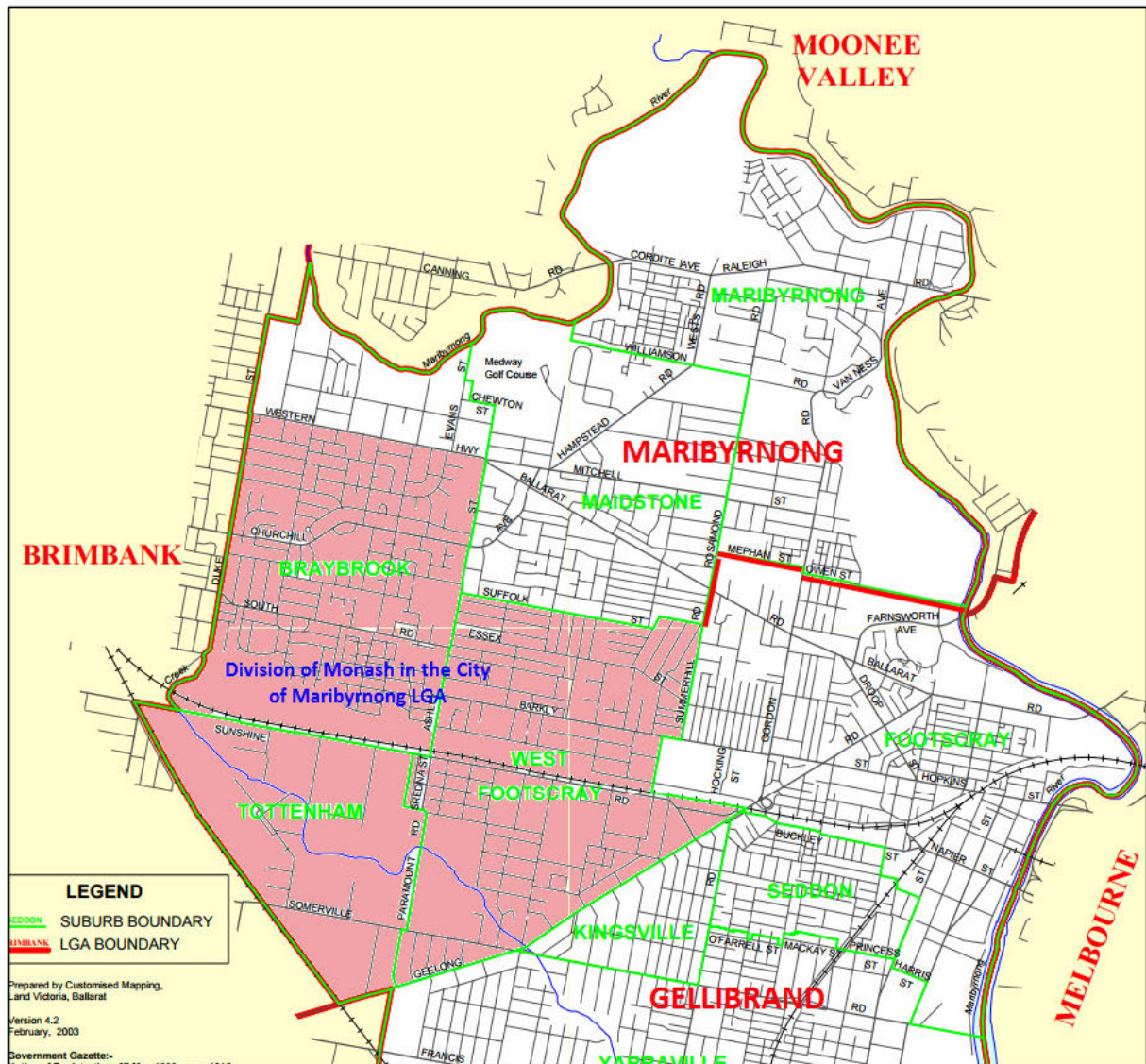


Image 26: The City of Maribyrnong LGA proposed breakdown between the Divisions of Maribyrnong, Monash and Gellibrand.

(Department of Environment, Land, Water & Planning)

Table of Transfers - Monash

Division	Component	Proposed	Projected
Monash		0	0
From Calwell	Keilor Downs SA2 - balance	7,552	7,465
From Calwell	Sydenham SA2 - balance	6,499	6,664
From Calwell	Taylors Lakes SA2 - all	13,477	13,550
From Gellibrand	Ardeer - Albion SA2 - all	4,448	4,611
From Gellibrand	Sunshine SA2 - all	5,292	5,439
From Gellibrand	Sunshine West SA2 - all	12,069	12,469
From Gellibrand	West Footscray - Tottenham SA2 - all	7,326	7,596
From Gorton	Cairnlea SA2 - all	6,066	6,311
From Gorton	Deer Park - Derrimut SA1 2133045 - N of Ballarat Rd & E of Station Rd	111	117
From Gorton	Kings Park (Vic.) SA2 - part: Locality of Kings Park	5,552	5,609
From Gorton	Delahey SA2 - all	5,894	5,940
From Maribyrnong	Braybrook SA2 - part: W of Ashley St & S of Ballarat Rd	4,910	5,111
From Maribyrnong	Keilor Downs SA2 - balance	2,322	2,299
From Maribyrnong	St Albans - North SA2 - all	12,142	12,505
From Maribyrnong	St Albans - South SA2 - all	10,339	10,630
From Maribyrnong	Sunshine North SA2 - all	7,483	7,706
New Total		111,482	114,022
Variation		4.23%	3.31%
To Monash	Total transfers in	111,482	114,022
From Monash	Total transfers out	0	0

Gellibrand

Gellibrand is currently 4.01% above Average Divisional Enrolment for 38 Divisions and projected to rise to 4.07% above Average Divisional Enrolment by the Projection Date.

Gellibrand's changes have been forced by having to move SW to acquire the electors that were surplus to Lalor's requirements.

As noted above, it transfers all its Brimbank LGA electors plus the GL's of West Footscray and to Tottenham Monash. Its small portion of Braybrook is transferred to Maribyrnong.

Its *social and regional community of interests* are now based around the City of Hobsons Bay with a growing presence on the eastern side of the City of Wyndham LGA.

The Werribee and Williamstown Rail Lines connect the Division from a Rail perspective with Geelong Rd and the West Gate Freeway providing the road-based connectivity.

Table of Transfers – Gellibrand

Division	Component	Proposed	Projected
Gellibrand		111,245	114,860
From Lalor	Altona Meadows SA2 - balance	3,242	3,294
From Lalor	Hoppers Crossing - North SA1 2136125 - part: E of Skeleton Ck	2	2
From Lalor	Laverton SA2 - balance	4,361	4,996
From Lalor	Point Cook SA2 - part: E of Point Cook Rd inc. RAAF Base	6,563	7,601
From Lalor	Seabrook SA2 - part: E of Point Cook Rd	2,045	2,081
From Lalor	Truganina SA2 - all	10,013	12,190
To Maribyrnong	Braybrook SA2 - balance	-2,570	-2,644
To Monash	Ardeer - Albion SA2 - all	-4,448	-4,611
To Monash	Sunshine SA2 - all	-5,292	-5,439
To Monash	Sunshine West SA2 - all	-12,069	-12,469
To Monash	West Footscray - Tottenham SA2 - all	-7,326	-7,596
New Total		105,766	112,265
Variation		-1.11%	1.71%
To Gellibrand	Total transfers in	26,226	30,164
From Gellibrand	Total transfers out	-31,705	-32,759

Lalor

Lalor is currently 22.54% above Average Divisional Enrolment for 38 Divisions and projected to rise to 27.93% above Average Divisional Enrolment by the Projection Date.

In my overview of the existing boundaries I noted; “Lalor is also over-quota. It can contract westwards and could become a wholly Wyndham LGA Division, though Skeleton Creek looms as a strong potential eastern boundary.”

After crunching the numbers, I am proposing that Skeleton Creek marks the boundary between Lalor and Gellibrand from Boundary Rd in the north until Skeleton Creek passes under Point Cook Rd. From there, my proposed Lalor – Gellibrand boundary turns S along Point Cook Rd until it becomes Aviation Rd then continues S, following the western locality boundary of Point Cook AKA Williams RAAF to Port Phillip Bay.

The balance of Lalor’s boundary to the N and the W – aligning as it does with the Wyndham LGA boundary – remains unchanged.

The objective of proposing simple boundaries, such as what is essentially a 2-step boundary between Lalor and Gellibrand, is to limit any potential ambiguity for the general voting public.

An image of the proposed boundary is on the next page.

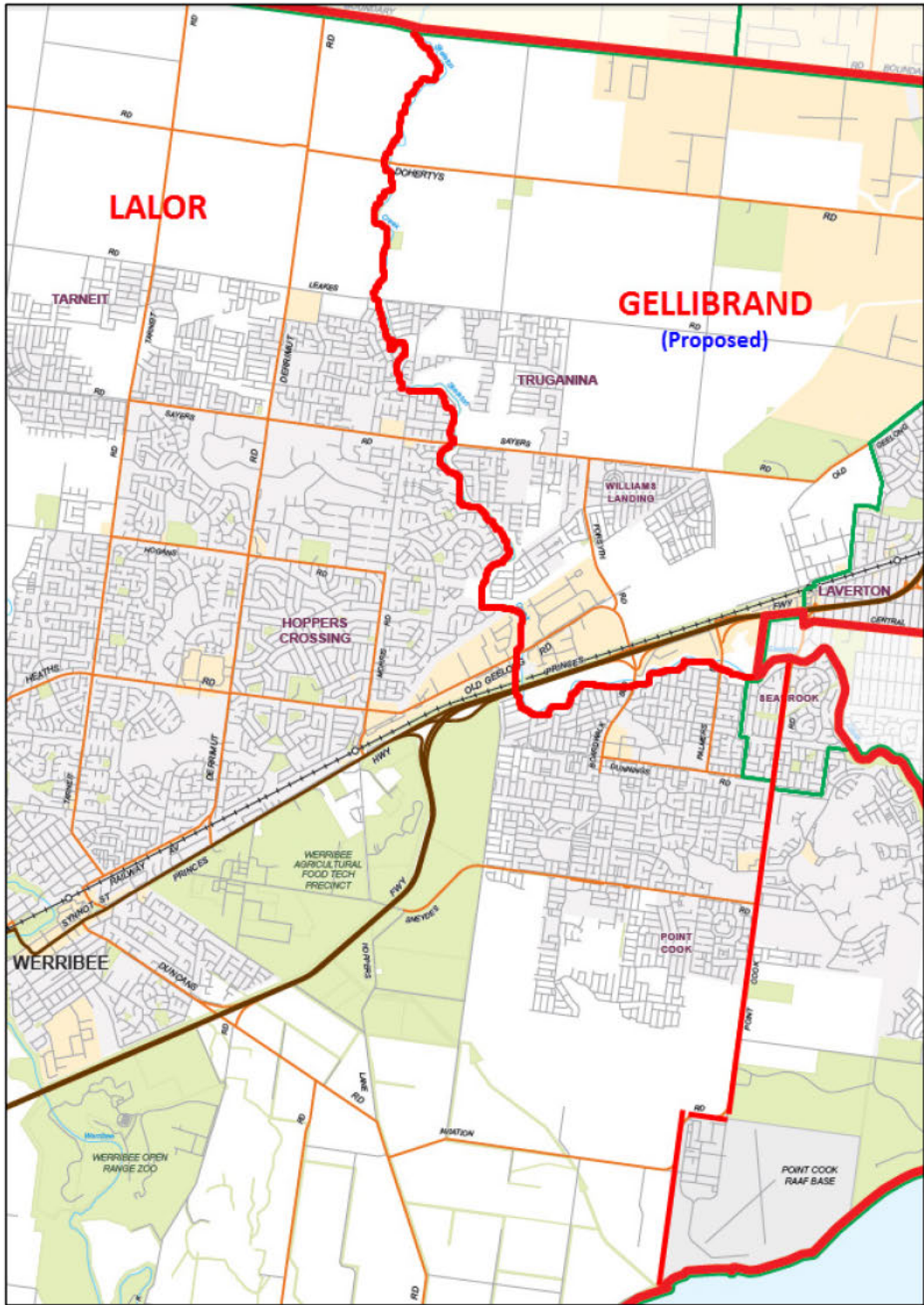


Image 27: Proposed boundary between Lalor and Gellibrand, predominantly following Skeleton Creek and Point Cook Rd.

Table of Transfers - Lalor

Division	Component	Proposed	Projected
Lalor		131,058	141,199
To Gellibrand	Altona Meadows SA2 - balance	-3,242	-3,294
To Gellibrand	Hoppers Crossing - North SA1 2136125 - part: E of Skeleton Ck	-2	-2
To Gellibrand	Laverton SA2 - balance	-4,361	-4,996
To Gellibrand	Point Cook SA2 - part: E of Point Cook Rd inc. Williams RAAF	-6,563	-7,601
To Gellibrand	Seabrook SA2 - part: E of Point Cook Rd	-2,045	-2,081
To Gellibrand	Truganina SA2 - all	-10,013	-12,190
New Total		104,832	111,035
Variation		-1.98%	0.60%
To Lalor	Total transfers in	0	0
From Lalor	Total transfers out	-26,226	-30,164

Proposed boundaries – South-Eastern Victoria

In the South-east of the State, there are only 3 significantly over-quota Divisions; Flinders, Holt and McMillan.

In order to transfer the surplus electors from these 3 Divisions to the under-enrolled metropolitan Divisions like Aston, Bruce, Chisholm, Deakin, Hotham, Kooyong and Menzies; a general movement of electoral boundaries to the south-east needs to occur – though the solution will not be that simple.

For example, Menzies can really only gain any electors from Deakin, which must gain its electors from Aston, which must gain its electors from La Trobe, which must gain its electors from McMillan.

In addition, the current orientation of the Divisions of Bruce, Chisholm, Holt and La Trobe should be changed so that they run more east-west in line with not only the means of communication and travel, but also their areas and physical features.

Gippsland

Gippsland is currently 0.98% below Average Divisional Enrolment for 38 Divisions and projected to fall to 3.27% below Average Divisional Enrolment by the Projection Date.

I had originally planned to base Gippsland on the LGA's of East Gippsland, South Gippsland and Wellington; however these 3 LGA's still left me around 18,000 electors short of what I required.

To obtain that numerical shortfall I considered either continuing further west along the Gippsland coast and incorporate Bass Coast Shire in Gippsland - but this would have meant a Division running from Phillip Island to the NSW border – or split Morwell and Traralgon into different Divisions.

After trialling both options and being happy with neither, my approach was to make a small cosmetic adjustment to the existing Gippsland – McMillan boundary.

Taking the position that *social and regional community of interests* are represented by whole localities I propose a re-alignment of the Gippsland – McMillan CED boundary within the Latrobe City LGA to the south of the La Trobe River. (Interesting to note the 2 different constructions of La Trobe/Latrobe)

This change would unite GL's of Hernes Oak and Yallourn in their entirety in McMillan.

Whilst I would have preferred to propose greater changes to unite localities in this area, numeric constraints for both Gippsland and my proposed McMillan prevented more changes than this being proposed.

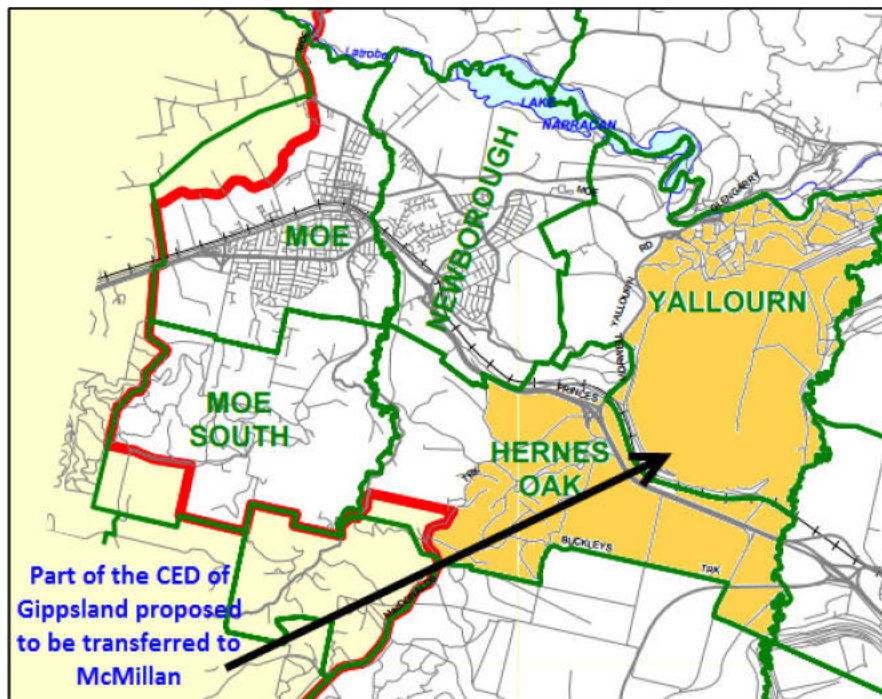


Image 28: Proposed transfer of the balance of the localities of Hernes Oak and Yallourn to the CED of McMillan.

(Department of Environment, Land, Water & Planning)

Table of Transfers – Gippsland

Division	Component	Proposed	Projected
Gippsland		105,907	106,760
To McMillan	Moe - Newborough SA2 - balance	-84	-83
New Total		105,823	106,677
Variation		-1.06%	-3.35%
To Gippsland	Total transfers in	0	0
From Gippsland	Total transfers out	-84	-83

Before completing my proposed changes to McMillan, I need to address the over-enrolment in Flinders.

Table of Transfers – Flinders

Division	Component	Proposed	Projected
Flinders		119,413	122,834
To McMillan	Korumburra SA2 - balance	-146	-145
To McMillan	Phillip Island SA2 - all	-8,454	-8,760
To McMillan	Wonthaggi - Inverloch SA2 - balance	-5,776	-5,961
New Total		105,037	107,968
Variation		-1.79%	-2.18%
To Flinders	Total transfers in	0	0
From Flinders	Total transfers out	-14,376	-14,866

McMillan

McMillan is currently 13.02% above Average Divisional Enrolment for 38 Divisions and projected to rise to 13.67% above Average Divisional Enrolment by the Projection Date.

The transfer of 84 current and 83 projected electors from Gippsland plus 14,376 current and 14,866 projected electors from Flinders takes McMillan's theoretical enrolment numbers to 135,340 current and 140,410 projected electors. This means McMillan can transfer out up to 33,901 projected electors.

Clearly I am making a case for the transfer of the GL of Pakenham and associated localities to the north and south from McMillan into La Trobe.

The case for transferring Pakenham to La Trobe:

In the mid 1970's; Pakenham – and the town I grew up in; Drouin – were small country towns in West Gippsland; surrounded by dairy farms and other primary production industries. Whilst there was some local industry in each town, the towns themselves existed primarily to service the needs of the surrounding farming communities.

Both had populations of around 3,000 people. Both towns were connected by the Princes Highway – then a single strip of bitumen, and both were serviced by country rail services run by (what was then) the Victorian Railways.

Both towns' football teams were a part of the West Gippsland Football League, and they were bitter enemies on the football field.

Fast forward to 2017 and Pakenham is now a part of the South East Football and Netball League, playing against other outer suburbs like Beaconsfield, Berwick, Cranbourne, Narre Warren and Officer.

Drouin was in the Gippsland Football League, playing against towns like Bairnsdale, Leongatha, Maffra, Traralgon, Sale and Warragul.

Both Pakenham and Drouin are now by-passed by the Princes Freeway. Drouin is still serviced by the Victorian country rail network (V-Line); Pakenham is now at the end of the electrified metropolitan rail network (and has been for some time).

The 2016 Census reported a population of 16,172 for the Drouin SA2; in contrast the combined populations of the Pakenham – North and Pakenham – South SA2's were 47,172.

Whether it's from a *community of interests within the proposed Electoral Division, including economic, social and regional interests'* perspective; or from a *means of communication and travel within the proposed Electoral Division* perspective or even a *physical features and area of the proposed Electoral Division* perspective, there is little doubt that Pakenham and Drouin have gone their separate ways over the past 40-something years and should no longer be in the same electoral Division. Pakenham is now an outer suburb so should be in an electoral Division with similar *communities of interests*.

Pakenham and surrounding communities like Pakenham South, Pakenham Upper and the balance of Gembrook; better fits with Beaconsfield and Berwick in La Trobe.

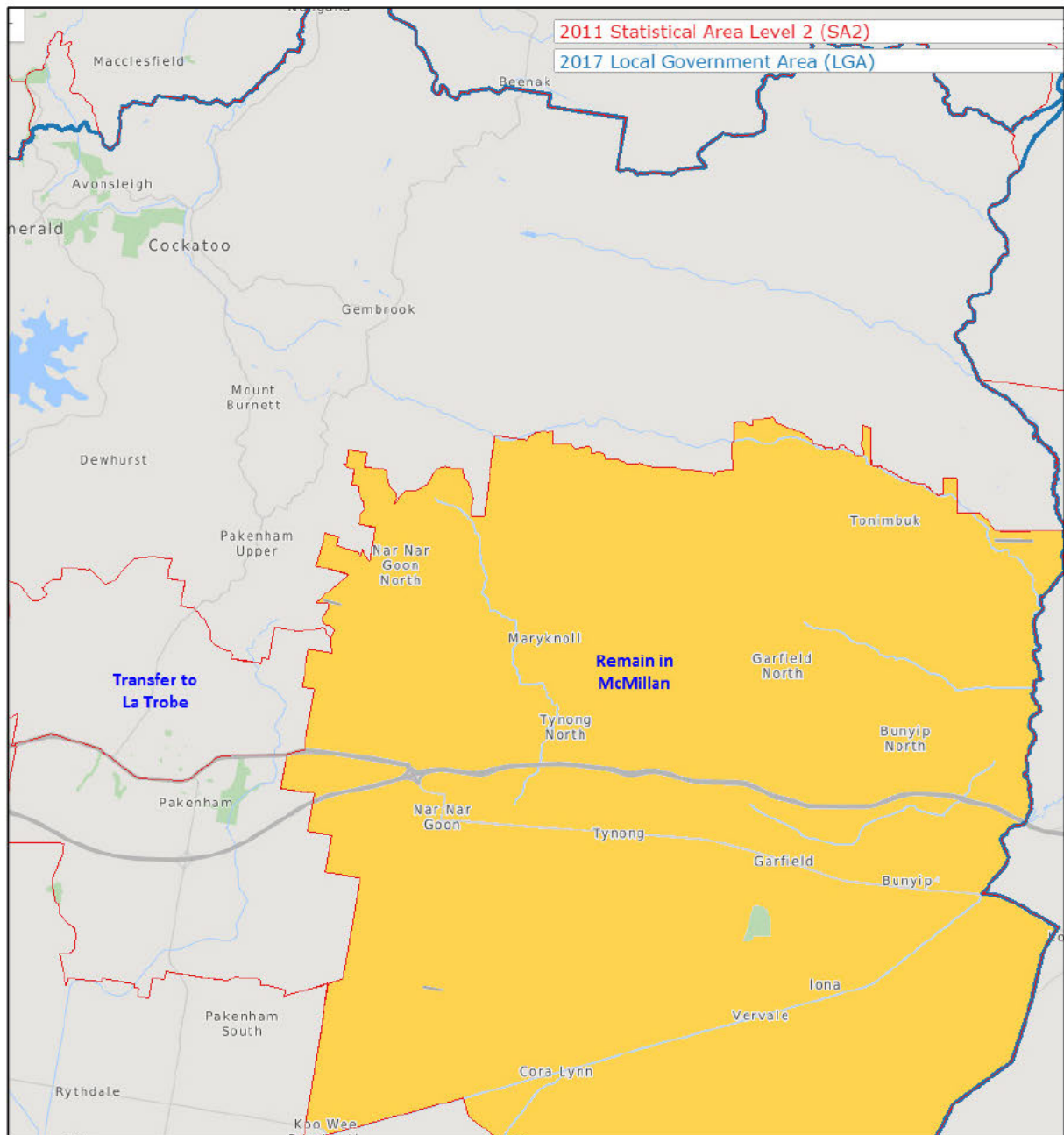


Image 30: McMillan retains only the Bunyip – Garfield SA2 from Cardinia Shire. The balance of McMillan in this LGA transferred to La Trobe.

On my proposed boundary between McMillan and La Trobe:

Though I have based my calculations on whole SA2's there may be merit in aligning the proposed McMillan - Latrobe boundary on the N side of the Princes Highway with at least part of the SED boundary between Narracan and Gembrook.

The SA2 boundary in question is based on GL boundaries which predominantly follow property boundaries rather than roads or watercourses. This tends to make the boundary more difficult to visualise on the ground.

The Gembrook – Narracan SED boundary is simpler than the SA2 boundary, though I haven't crunched the numbers to determine whether McMillan could tolerate a further net loss of electors around Nar Nar Goon North to La Trobe and still remain within tolerance.

This alternative boundary would involve splitting 3 x SA1's: Emerald – Cockatoo 2128901; Bunyip – Garfield 2128811 & 2128822.

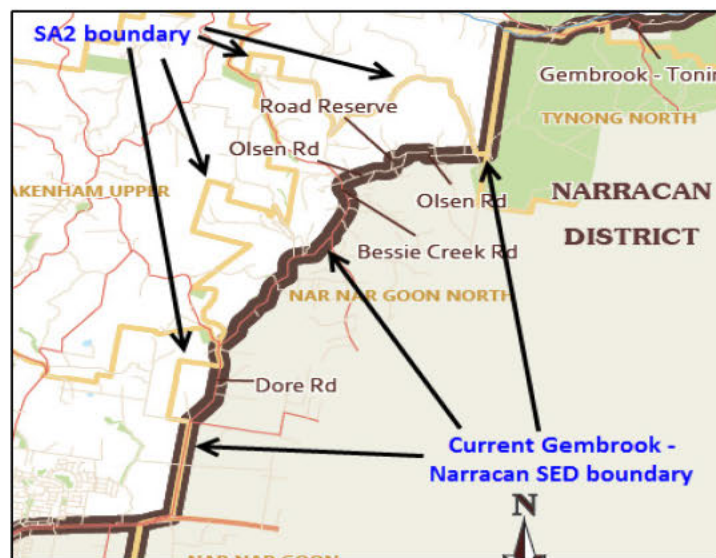


Image 31: Alternative McMillan – La Trobe boundary aligning with Gembrook – Narracan SED boundary (southern section).

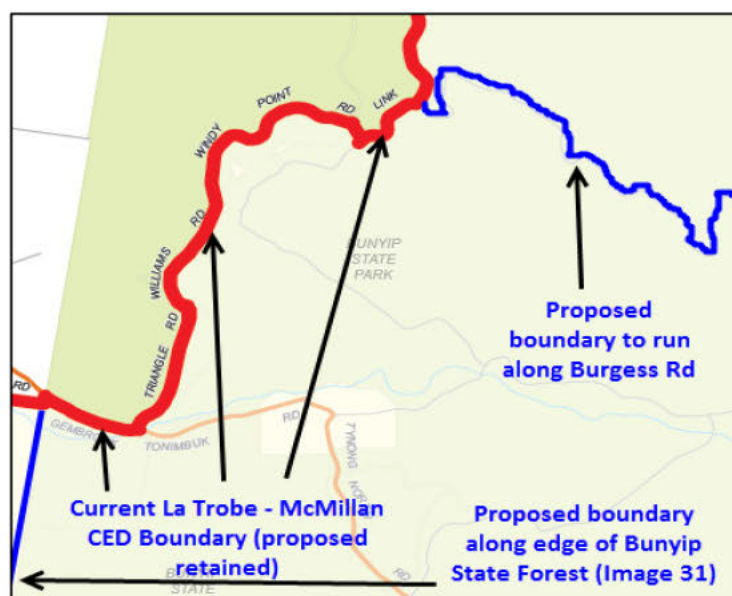


Image 32: Alt. McMillan – La Trobe boundary partly following existing boundary, then turning E along Burgess Rd (central section).

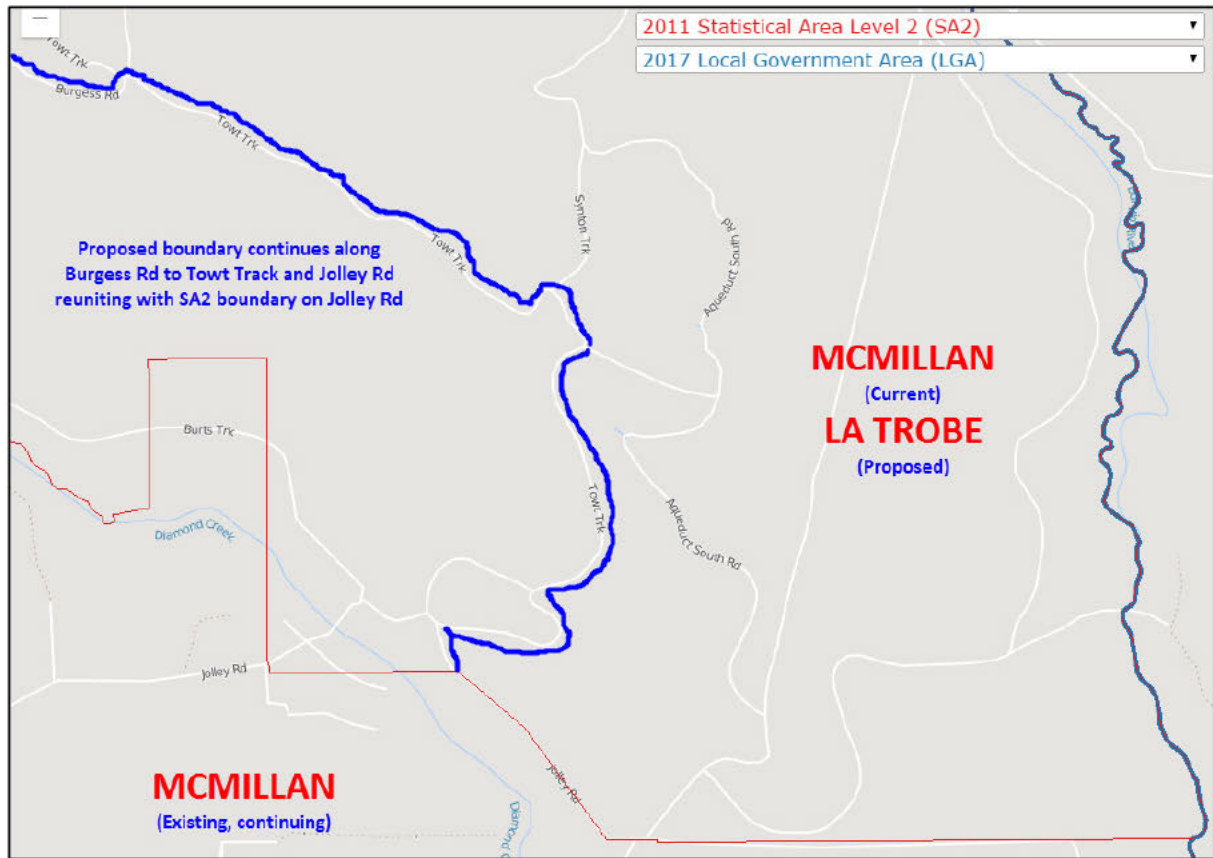


Image 33: Alternative McMillan – La Trobe boundary along Burgess Rd, Towt Track and Jolley Rd (eastern section).

Table of Transfers – McMillan

Division	Component	Proposed	Projected
McMillan		120,880	125,461
From Gippsland	Moe - Newborough SA2 - balance	84	83
From Flinders	Korumburra SA2 - balance	146	145
From Flinders	Phillip Island SA2 - all	8,454	8,760
From Flinders	Wonthaggi - Inverloch SA2 - balance	5,776	5,961
To La Trobe	Emerald - Cockatoo SA2 - balance	-679	-710
To La Trobe	Koo Wee Rup SA1 2129006 - all	-183	-188
To La Trobe	Pakenham - North SA2 - all	-11,723	-12,871
To La Trobe	Pakenham - South SA2 - all	-17,991	-19,346
New Total		104,764	107,295
Variation		-2.05%	-2.79%
To McMillan	Total transfers in	14,460	14,949
From McMillan	Total transfers out	-30,576	-33,115

La Trobe

La Trobe is currently 3.82% above Average Divisional Enrolment for 38 Divisions and projected to rise to 5.63% above Average Divisional Enrolment by the Projection Date.

La Trobe currently contains electors from the municipalities of Cardinia, Casey, Knox and Yarra Ranges. Communities of interest are fragmented from the Dandenong Ranges in the NW to parts of what was once known as 'The Great Swamp' around Officer South in the SE. No major roads connect the electors in the N with the electors in the S.

In line with my proposal to re-orient 4 Divisions; La Trobe also re-orient to a more E-W running Division, focussing on being a Cardinia and Casey (north) Division with the M1 and the Pakenham Rail Line forming the basis of the means of communication and travel within the proposed Division.

In addition, with extra electors required for Divisions like Aston and Menzies; La Trobe must transfer electors in its north to assist in the fulfilment of this requirement.

After gaining 30,576 current and 33,115 projected electors from McMillan, La Trobe can transfer around 40,000 projected electors to other Divisions and still remain within tolerance.

Therefore I propose that all La Trobe's electors in the Knox municipality are transferred to Aston. I had also planned to originally transfer all of La Trobe's Yarra Ranges LGA electors to Casey, but on reviewing the *economic, social and regional interests* and *means of communication and travel within the proposed Electoral Division* requirements of The Act, I propose transferring the Belgrave – Selby and Upwey – Tecoma SA2's to Aston.

Belgrave marks the end of the electrified metropolitan rail network which runs through Aston and the Knox LGA beyond Bayswater Station; the Burwood Highway which terminates in Belgrave also runs through Knox LGA to Wantirna South and beyond.

Further S, Wellington Rd connects Narre Warren East and Belgrave South to Rowville and beyond. This road carries significant traffic volumes into the suburbs every morning and carries the same people home again in the evenings.

From a health and medical perspective, the Angliss Hospital in Upper Ferntree Gully is shared between the electors of Knox and the southern part of the Yarra Ranges LGA. Even the locality of Upper Ferntree Gully itself traverses the Knox – Yarra Ranges LGA boundary.

All of these ties are stronger than the Knox – Yarra Ranges LGA boundary in this area. Therefore, I propose that the Yarra Ranges (components of the) GL's of Upper Ferntree Gully; Upwey; Tecoma; Belgrave; Selby; Menzies Creek; Clematis; Belgrave South; Belgrave Heights; Narre Warren East and Lysterfield are transferred from La Trobe to Aston.

La Trobe retains that part of the GL of Emerald that is in Yarra Ranges LGA and acquires the balance of the GL of Emerald in Yarra Ranges LGA from Casey.

Casey gains the balance of GL's in the Dandenong Ranges as image 34 below better illustrates.

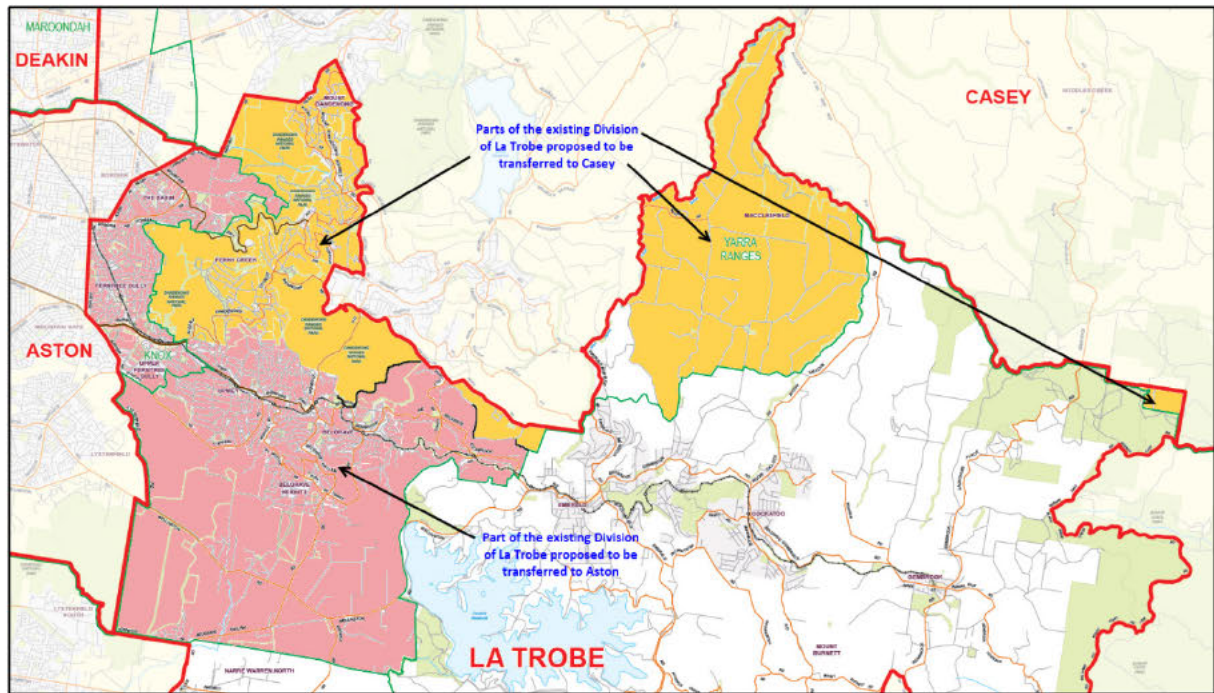


Image 34: Proposed transfer of Knox and Yarra Ranges territory from La Trobe to Aston and Casey.

In Casey LGA, an exchange of electors with Holt is proposed to strengthen both Divisions' *community of interests within the proposed Electoral Division.*

This is detailed in image 35 on the next page.

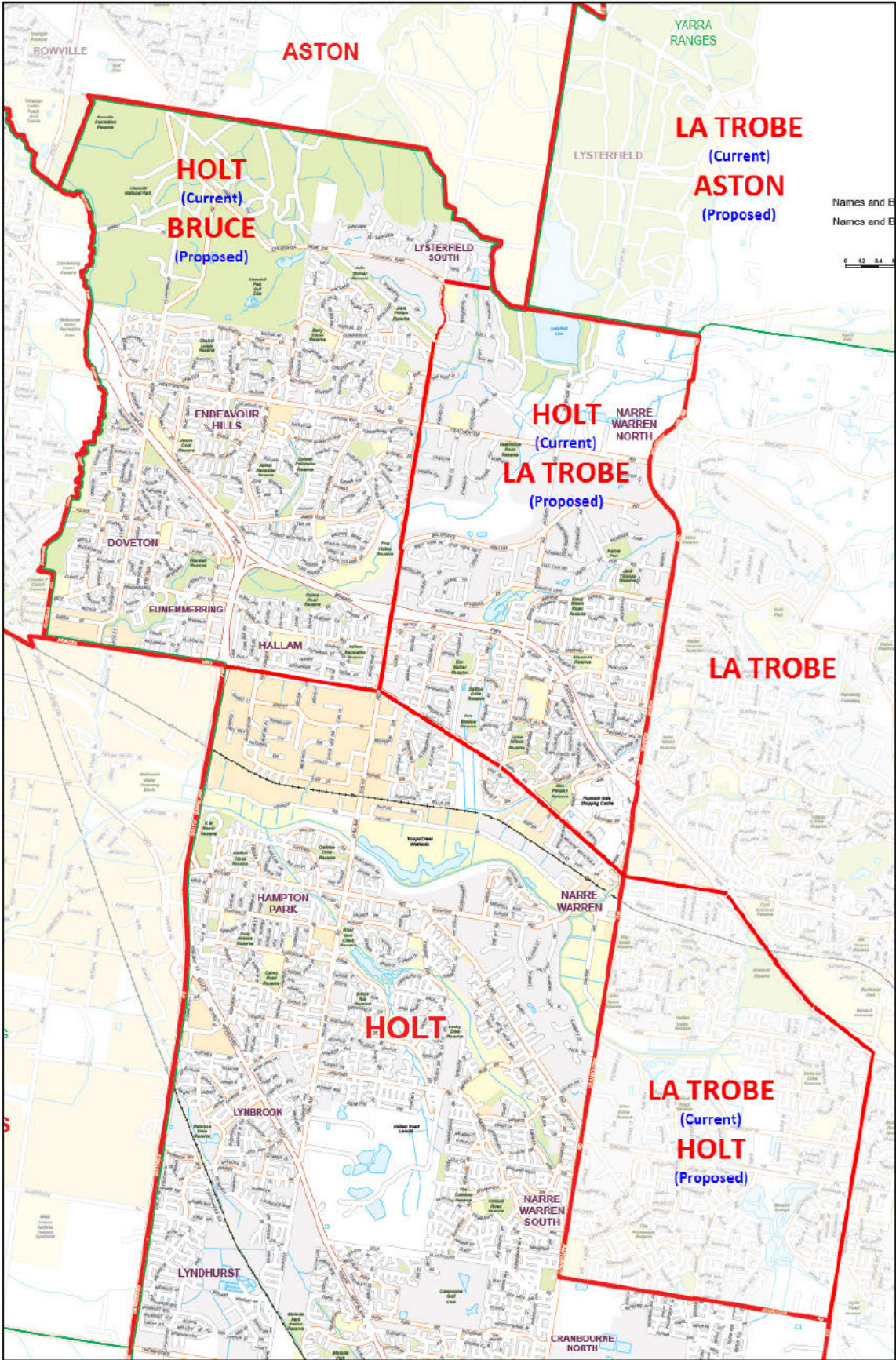


Image 35: Proposed amendments to Bruce, Holt and La Trobe CED boundaries within the Casey LGA.

Table of Transfers - La Trobe

Division	Component	Proposed	Projected
La Trobe		111,035	116,587
From Casey	Emerald - Cockatoo SA1 2128951 – balance: Locality of Emerald	62	64
From Holt	Hallam SA2 - part: N of Princes Highway & E of Hallam North Rd	2,219	2,263
From Holt	Narre Warren North SA2 - part: E of Hallam North Rd	2,804	2,954
From Holt	Narre Warren SA2 - part: N of Princes Highway	7,789	7,924
From McMillan	Emerald - Cockatoo SA2 - balance	679	710
From McMillan	Koo Wee Rup SA1 2129006 - all	183	188
From McMillan	Pakenham - North SA2 - all	11,723	12,871
From McMillan	Pakenham - South SA2 - all	17,991	19,346
To Aston	Belgrave - Selby SA2 - part: Yarra Ranges LGA only	-7,372	-7,399
To Aston	Boronia - The Basin SA2 - balance	-6,095	-6,156
To Aston	Ferntree Gully SA2 - balance	-7,189	-7,258
To Aston	Lysterfield SA1 2125511 - balance	-39	-40
To Aston	Mount Dandenong - Olinda SA1 2128201 - part: Locality of Menzies Creek	-51	-51
To Aston	Upwey - Tecoma SA2 - all	-7,400	-7,439
To Casey	Monbulk - Silvan SA2 - balance	-685	-693
To Casey	Montrose SA1 2128013 - balance	-21	-21
To Casey	Mount Dandenong - Olinda SA2 - part: Exc. Locality of Menzies Creek	-3,881	-3,938
To Casey	Yarra Valley SA1 2128639 - balance	-69	-71
To Holt	Berwick - South SA2 - part: W of Clyde Rd	-5,493	-5,767
To Holt	Narre Warren SA2 - part: S of Princes Highway	-4,693	-4,909
To Holt	Narre Warren South SA2 - balance	-8,496	-8,726
New Total		103,001	110,439
Variation		-3.70%	0.06%
To La Trobe	Total transfers in	43,450	46,320
From La Trobe	Total transfers out	-51,484	-52,468

Holt

Holt is currently 13.8% above Average Divisional Enrolment for 38 Divisions and projected to rise to 18.76% above Average Divisional Enrolment by the Projection Date.

As identified earlier; Holt is one of 4 Divisions running N-S and it needs to run E-W in line with its means of communication and travel as well as area and physical features.

To achieve this I propose Holt transfer out all its electors N of the Princes Highway to both La Trobe and Bruce. This would mean that Holt's boundary continues eastwards along the Princes Highway, from Hallam in the west, until it passes over the M1 at Narre Warren. From there, Holt's boundary follows the M1 to Clyde Rd; turns south on Clyde Rd as far as Glasscocks Rd where it unites with the existing Divisional boundary.

All proposed changes to Holt are detailed on Image 35 above.

Table of Transfers – Holt

Division	Component	Proposed	Projected
Holt		121,711	131,083
From La Trobe	Berwick - South SA2 - part: W of Clyde Rd	5,493	5,767
From La Trobe	Narre Warren SA2 - part: S of Princes Highway	4,693	4,909
From La Trobe	Narre Warren South SA2 - balance	8,496	8,726
To Bruce	Doveton SA2 - all	-6,350	-6,524
To Bruce	Endeavour Hills SA2 - all	-17,637	-17,573
To Bruce	Hallam SA2 - part: N of Princes Highway & W of Hallam North Rd	-2,852	-2,903
To Bruce	Narre Warren North SA1 2129911 - part: W of Hallam North Rd	-69	-72
To La Trobe	Hallam SA2 - part: N of Princes Highway & E of Hallam North Rd	-2,219	-2,263
To La Trobe	Narre Warren North SA2 - part: E of Hallam North Rd	-2,804	-2,954
To La Trobe	Narre Warren SA2 - part: N of Princes Highway	-7,789	-7,924
New Total		100,673	110,272
Variation		-5.87%	-0.09%
To Holt	Total transfers in	18,682	19,402
From Holt	Total transfers out	-39,720	-40,213

Casey

Casey is currently 1.56% below Average Divisional Enrolment for 38 Divisions and projected to fall to 2.49% below Average Divisional Enrolment by the Projection Date.

Casey has gained electors from Indi in its N and from La Trobe in its S as described above under the analysis of both those Divisions. These transfers are relatively small and keep Casey within tolerance. Apart from the changes already proposed, I see no need to transfer electors to other Divisions.

Table of Transfers – Casey

Division	Component	Proposed	Projected
Casey		105,287	107,625
From Indi	Healesville - Yarra Glen SA1 2127617 - balance	5	5
From Indi	Kinglake SA2 - part: Localities of Castella and Toolangi	428	431
From La Trobe	Monbulk - Silvan SA2 - balance	685	693
From La Trobe	Montrose SA1 2128013 - balance	21	21
From La Trobe	Mount Dandenong - Olinda SA2 - part: Exc. Locality of Menzies Creek	3,881	3,938
From La Trobe	Yarra Valley SA1 2128639 - balance	69	71
To La Trobe	Emerald - Cockatoo SA1 2128951 – balance: Locality of Emerald	-62	-64
New Total		110,314	112,720
Variation		3.14%	2.13%
To Casey	Total transfers in	5,089	5,159
From Casey	Total transfers out	-62	-64

Menzies

Menzies is currently 7.57% below Average Divisional Enrolment for 38 Divisions and projected to fall to 9.00% below Average Divisional Enrolment by the Projection Date.

Even though Menzies shares electoral boundaries with McEwen, Jagajaga, Kooyong, Chisolm, Casey and Deakin, it's really only Deakin that can supplement the enrolment shortfall in Menzies.

To return Menzies to quota, I propose that it gains the balance of the locality of Ringwood North from Deakin. The balance of electors required is from Ringwood and Croydon; bound by Oban Rd to the S and the Maroondah Highway to the SE. Image 36 illustrates this proposed boundary change.

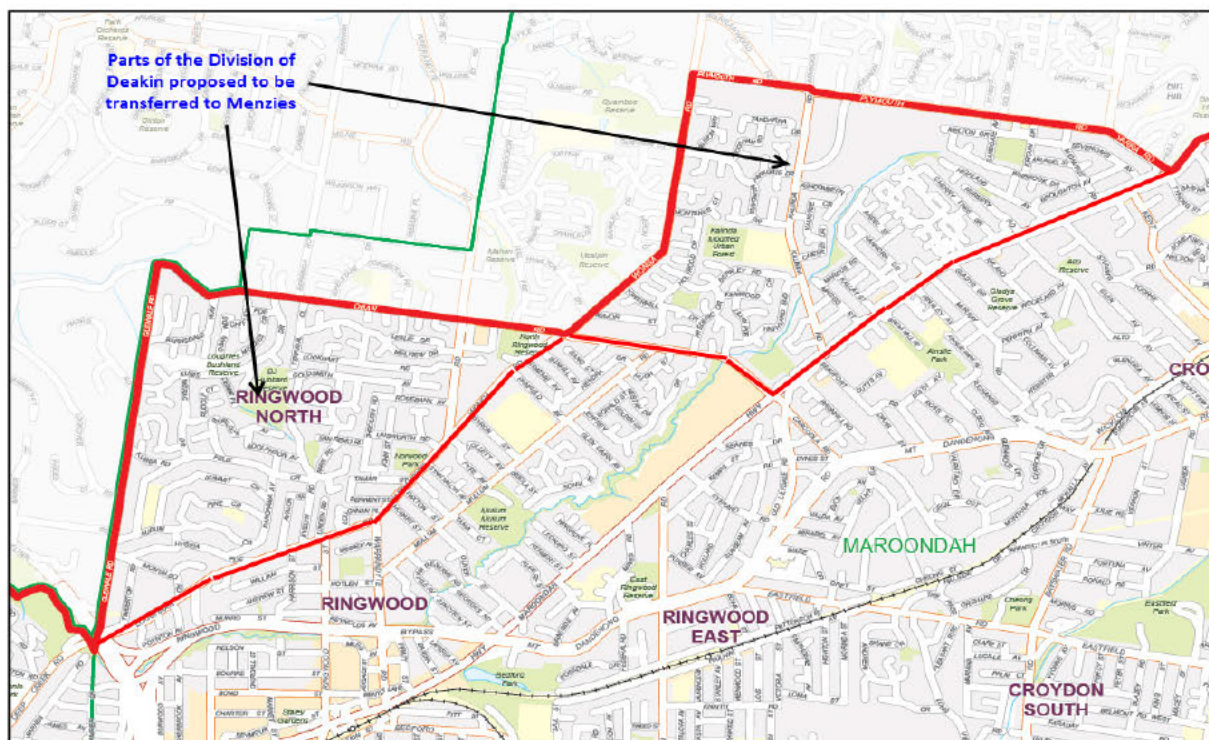


Image 36: Proposed amendments to the Deakin – Menzies CED boundary.

Table of Transfers - Menzies

Division	Component	Proposed	Projected
Menzies		98,857	100,436
From Deakin	Ringwood North SA2 - balance	4,293	4,305
From Deakin	Croydon SA2 - part: NW of Maroondah Highway	1,969	1,968
From Deakin	Ringwood SA2 - part: N of Oban Rd	2,378	2,399
New Total		107,497	109,108
Variation		0.51%	-1.15%
To Menzies	Total transfers in	8,640	8,672
From Menzies	Total transfers out	0	0

Before determining boundaries for Deakin, the changes to Aston need to be processed

Aston

Aston is currently 10.13% below Average Divisional Enrolment for 38 Divisions and projected to fall to 11.57% below Average Divisional Enrolment by the Projection Date.

As noted above under my assessment of La Trobe; the transfer of the balance of Knox LGA and the south-western localities of Yarra Ranges LGA from La Trobe to Aston resolves Aston's enrolment shortfall, and then some!

In fact, Aston can now transfer the 2 north-western Knox SA2's of Bayswater and Wantirna to Deakin to supplement its shortfall.

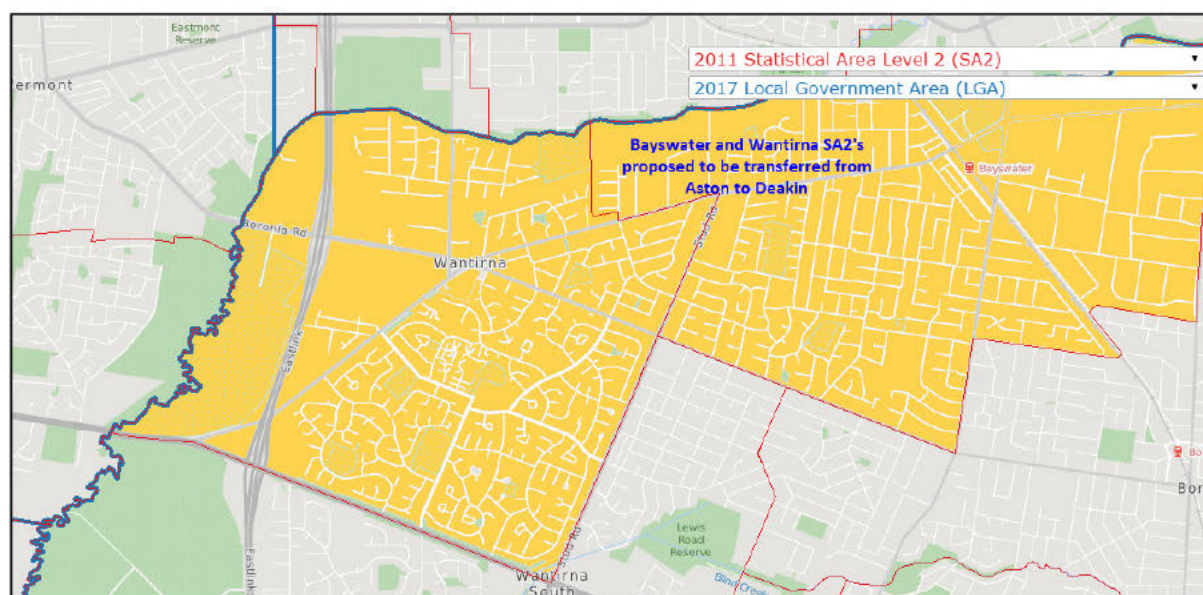


Image 37: Proposed transfer of the Bayswater and Wantirna SA2's from Aston to Deakin.

Table of Transfers – Aston

Division	Component	Proposed	Projected
Aston		96,121	97,600
From La Trobe	Belgrave - Selby SA2 - part: Yarra Ranges LGA only	7,372	7,399
From La Trobe	Boronia - The Basin SA2 - balance	6,095	6,156
From La Trobe	Ferntree Gully SA2 - balance	7,189	7,258
From La Trobe	Lysterfield SA1 2125511 - balance	39	40
From La Trobe	Mount Dandenong - Olinda SA1 2128201 - part: Locality of Menzies Creek	51	51
From La Trobe	Upwey - Tecoma SA2 - all	7,400	7,439
To Deakin	Bayswater SA2 - all	-8,173	-8,383
To Deakin	Wantirna SA2 - all	-9,786	-9,816
New Total		106,308	107,744
Variation		-0.60%	-2.38%
To Aston	Total transfers in	28,146	28,343
From Aston	Total transfers out	-17,959	-18,199

Deakin

Deakin is currently 6.37% below Average Divisional Enrolment for 38 Divisions and projected to fall to 7.13% below Average Divisional Enrolment by the Projection Date.

Transfers already detailed under Menzies and Aston see Deakin's eastern half of the Division push S into Knox LGA with the Burwood Highway now forming a part of Deakin's new southern boundary. Further W into Monash LGA I propose to continue Deakin's southern boundary along the Burwood Highway transferring that part of the GL of Vermont South that is S of the Burwood Highway and E of Springvale Rd to Chisholm.

No further changes to Deakin are required.

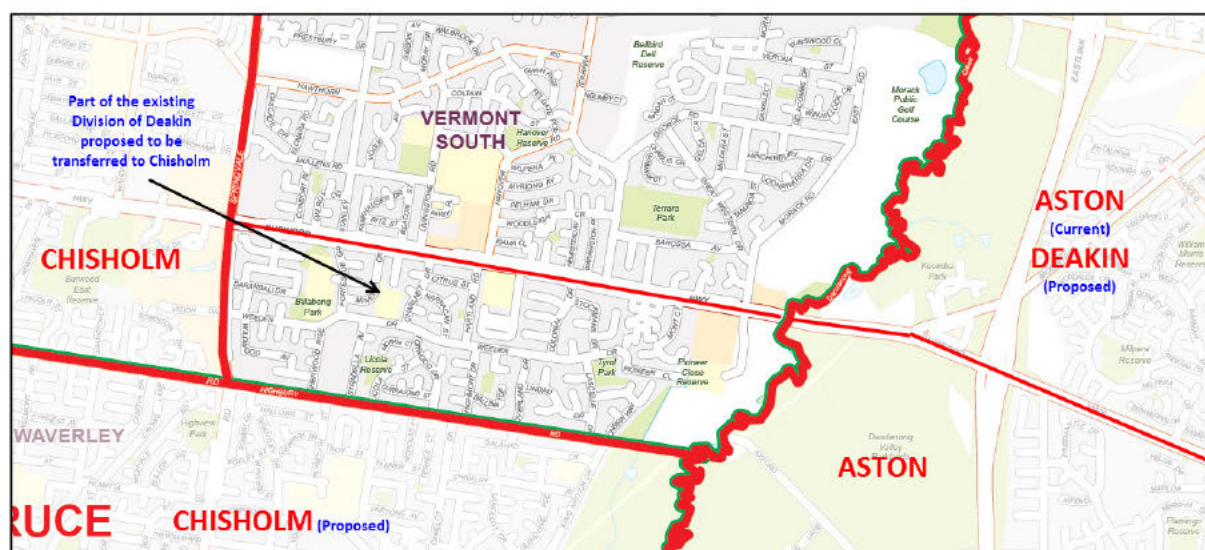


Image 38: Proposed transfer of part of Vermont South from Deakin to Chisholm.

Table of Transfers - Deakin

Division	Component	Proposed	Projected
Deakin		100,139	102,467
From Aston	Bayswater SA2 - all	8,173	8,383
From Aston	Wantirna SA2 - all	9,786	9,816
To Chisholm	Vermont South SA2 - part: S of Burwood Hwy	-3,137	-3,179
To Menzies	Croydon SA2 - part: NW of Maroondah Highway	-1,969	-1,968
To Menzies	Ringwood North SA2 - balance	-4,293	-4,305
To Menzies	Ringwood SA2 - part: Locality of Ringwood N of Oban Rd	-2,378	-2,399
New Total		106,321	108,815
Variation		-0.59%	-1.41%
To Deakin	Total transfers in	17,959	18,199
From Deakin	Total transfers out	-11,777	-11,851

Chisholm

Chisholm is currently 8.55% below Average Divisional Enrolment for 38 Divisions and projected to fall to 9.1% below Average Divisional Enrolment by the Projection Date.

Chisholm is another significantly under-enrolled Eastern Suburbs Division which I flagged at the commencement of this process as needing to re-orient more E-W in line with changes to Bruce.

Enrolment shortfalls in Kooyong and changes to Higgins have also pushed some of Chisholm's western boundary further E.

In addition, Chisholm's awkward north-western "box" seemed like it was there only because Deakin couldn't be stretched all the way to Boroondara LGA boundary. I tried to address this using a number of different scenarios but without success.

The loss of the balance of Mont Albert and all of Mont Albert North to Kooyong as a part of this proposal only makes that "box" narrower. The positive is that the boundary is a solid and easily recognisable boundary and with Chisholm contracting N and expanding E, it won't look as out of place as it does with an elongated Divisional layout.

I propose that Chisholm extend no further S than the Monash Freeway, and I propose that Chisholm's southern boundary runs along the Monash Freeway from Huntingdale Rd in the W until the M1 reaches Wellington Rd. From there, Chisholm's new southern boundary turns E along Wellington Rd to Dandenong Creek and the Monash LGA boundary. Image 39 (next page) illustrates my proposed changes to Chisholm

Table of Transfers – Chisholm

Division	Component	Proposed	Projected
Chisholm		97,811	100,333
From Bruce	Glen Waverley - East SA2 - all	13,513	13,601
From Bruce	Glen Waverley - West SA2 - part: N of Monash Fwy	10,982	11,140
From Bruce	Mulgrave SA1 2132521 - part: N of Monash Fwy	0	0
From Bruce	Wheelers Hill SA2 - all	14,268	14,372
From Deakin	Vermont South SA2 - part: S of Burwood Hwy	3,137	3,179
To Bruce	Clayton SA2 - balance	-4,529	-4,775
To Bruce	Clayton South SA2 - balance	-369	-386
To Bruce	Mount Waverley South SA2 - part: S of Monash Fwy	-2,599	-2,680
To Bruce	Oakleigh - Huntingdale SA2 - part: S of Princes Hwy and Ferntree Gully Rd	-7,590	-7,795
To Higgins	Ashwood - Chadstone SA2 - all	-11,370	-11,773
To Higgins	Oakleigh - Huntingdale SA2 - part: N of Princes Hwy and Ferntree Gully Rd	-622	-622
To Kooyong	Box Hill North SA2 - part: Locality of Mont Albert North (balance)	-2,467	-2,515
To Kooyong	Surrey Hills (East) - Mont Albert SA2 - part: Locality of Mont Albert	-3,296	-3,346
New Total		106,869	108,733
Variation		-0.08%	-1.49%
To Chisholm	Total transfers in	41,900	42,292
From Chisholm	Total transfers out	-32,842	-33,892

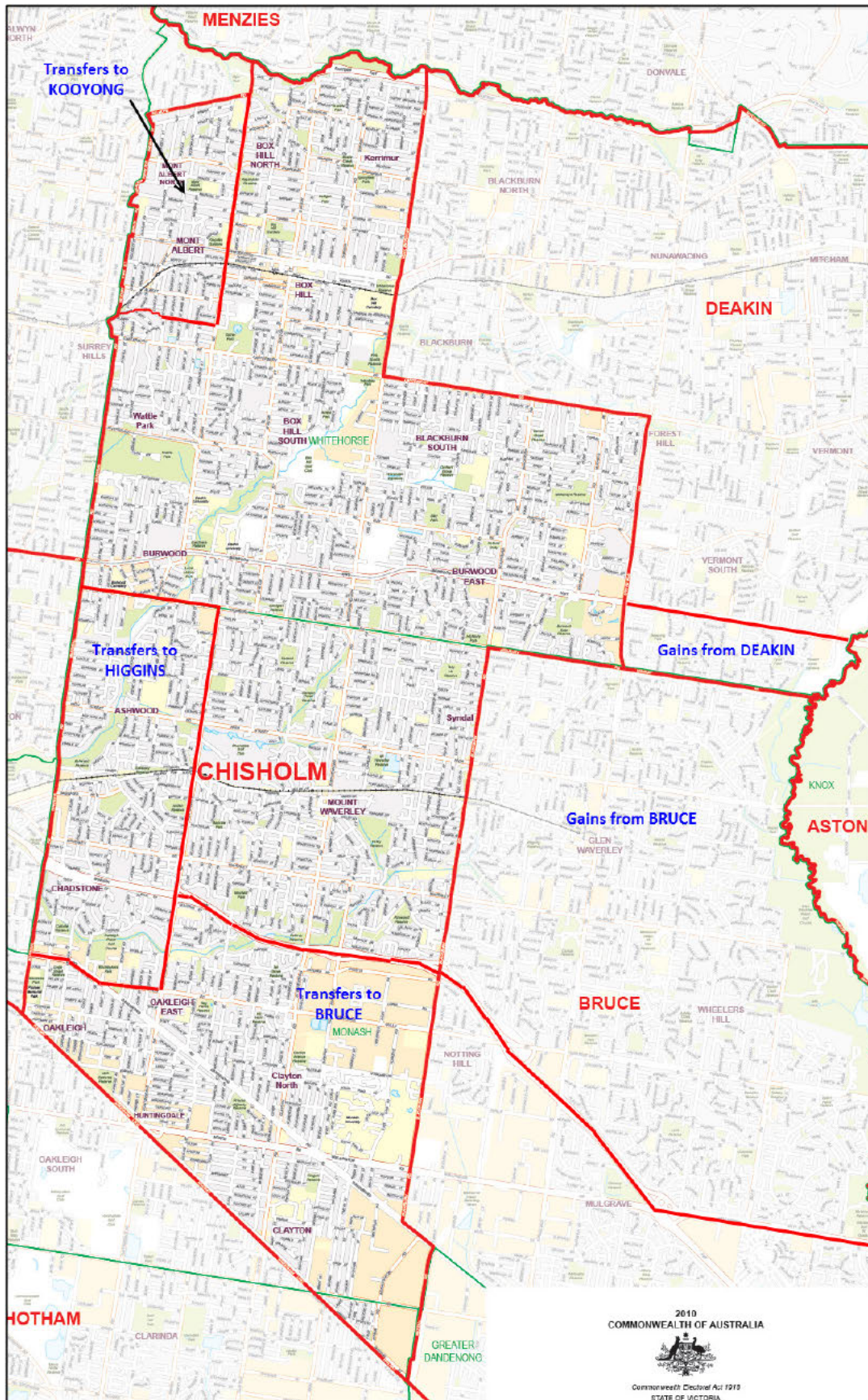


Image 39: Current version of Chisholm showing transfers to and from my proposed version of Chisholm.

Kooyong

Kooyong is currently 5.82% below Average Divisional Enrolment for 38 Divisions and projected to fall to 6.86% below Average Divisional Enrolment by the Projection Date.

Kooyong is predominantly a City of Boroondara LGA Division except for its NE corner where it crosses into Whitehorse LGA and incorporates part of the GL of Mont Albert North.

With a solid southern boundary of Toorak Rd, it is not possible to extend Kooyong further south within Boroondara LGA to acquire the additional electors it needs and maintain an uncomplicated southern boundary.

Therefore I propose to build on Kooyong's foray eastwards into Whitehorse LGA and transfer the balance of the GL of Mont Albert North plus all of the GL of Mont Albert from Chisholm to Kooyong.

This transfer is illustrated as a part of Image 39 (previous page)

Table of Transfers – Kooyong

Division	Component	Proposed	Projected
Kooyong		100,726	102,804
From Chisholm	Box Hill North SA2 - part: Locality of Mont Albert North (balance)	2,467	2,515
From Chisholm	Surrey Hills (East) - Mont Albert SA2 - part: Locality of Mont Albert	3,296	3,346
New Total		106,489	108,665
Variation		-0.43%	-1.55%
To Kooyong	Total transfers in	5,763	5,861
From Kooyong	Total transfers out	0	0

Higgins

Higgins is currently 0.6% below Average Divisional Enrolment for 38 Divisions and projected to fall to 0.75% below Average Divisional Enrolment by the Projection Date.

From a *community of interests within the proposed Electoral Division, including economic, social and regional interests*' perspective; I don't see any value in Higgins crossing Dandenong Road and the Stonnington LGA boundary to supplement its enrolment numbers in the Glen Eira LGA or from the GL of Hughesdale.

I therefore propose to transfer those electors to other Divisions (Image 40, next page).

As detailed above, I instead propose that Higgins look east to GL's like Ashwood and Chadstone to fulfil its numeric requirements (Image 39).

These exchanges still leave Higgins under projected tolerance, so I propose to unite the GL of South Yarra in the Division of Higgins. However, South Yarra has an awkward locality boundary so instead I propose to use St Kilda Rd as Higgins' new western boundary from the Yarra River in the N to St Kilda Junction in the S. Image 41 illustrates this proposed change.

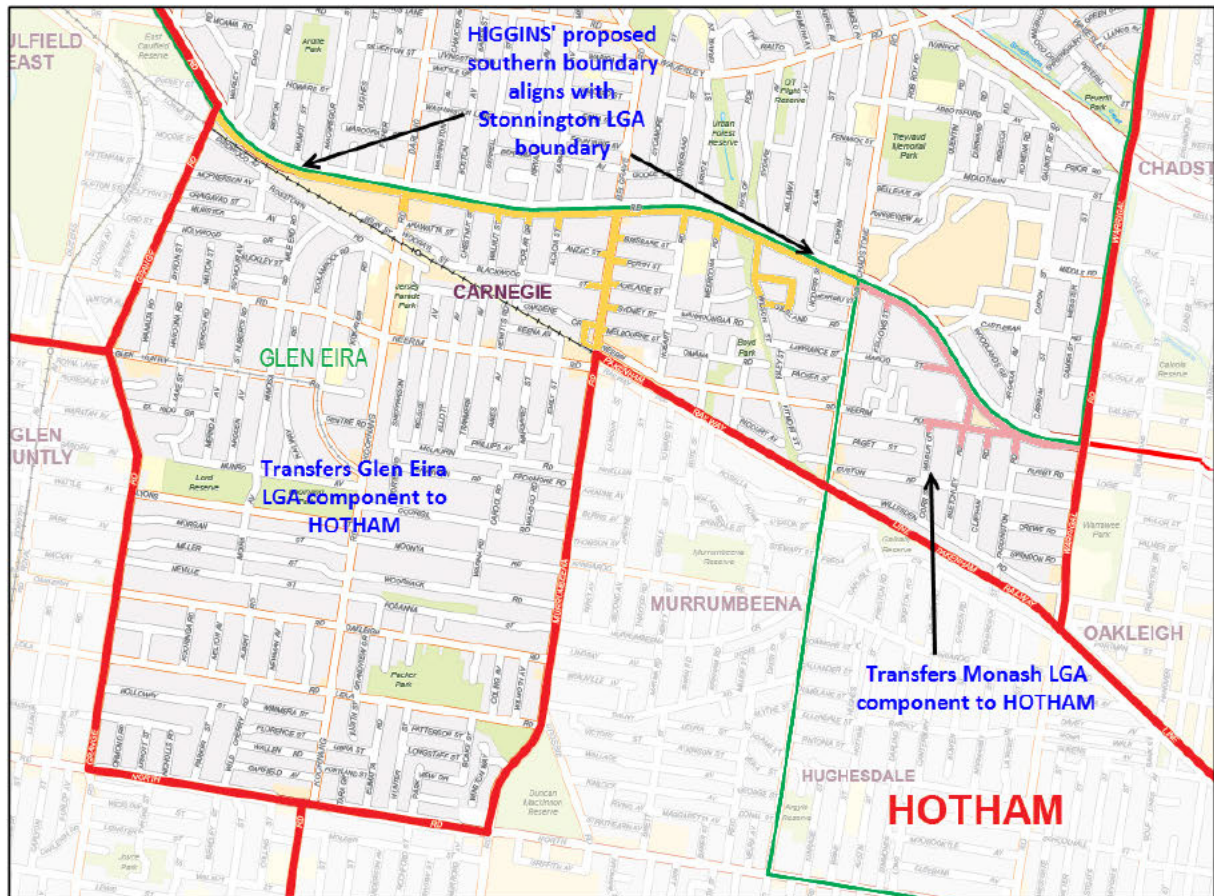


Image 40: Proposed transfer of Higgins' Glen Eira and Monash LGA territory to Hotham.

Table of Transfers - Higgins

Division	Component	Proposed	Projected
Higgins		106,308	109,539
From Chisholm	Ashwood - Chadstone SA2 - all	11,370	11,773
From Chisholm	Oakleigh - Huntingdale SA2 - part: N of Princes Hwy and Ferntree Gully Rd	622	622
From Melbourne Ports	South Yarra - West SA2 - all	4,318	4,393
From Melbourne Ports	Southbank SA1 2112624 - all	5	5
From Melbourne Ports	St Kilda SA1's 2113341 & 2113342 - all	378	390
To Hotham	Carnegie SA2 - all	-10,918	-11,257
To Hotham	Hughesdale SA2 - balance	-1,667	-1,744
To Hotham	Murrumbeena SA2 - balance	-1,960	-2,025
To Hotham	Ormond - Glen Huntly SA2 - balance	-1,247	-1,272
New Total		107,209	110,424
Variation		0.24%	0.05%
To Higgins	Total transfers in	16,693	17,183
From Higgins	Total transfers out	-15,792	-16,298

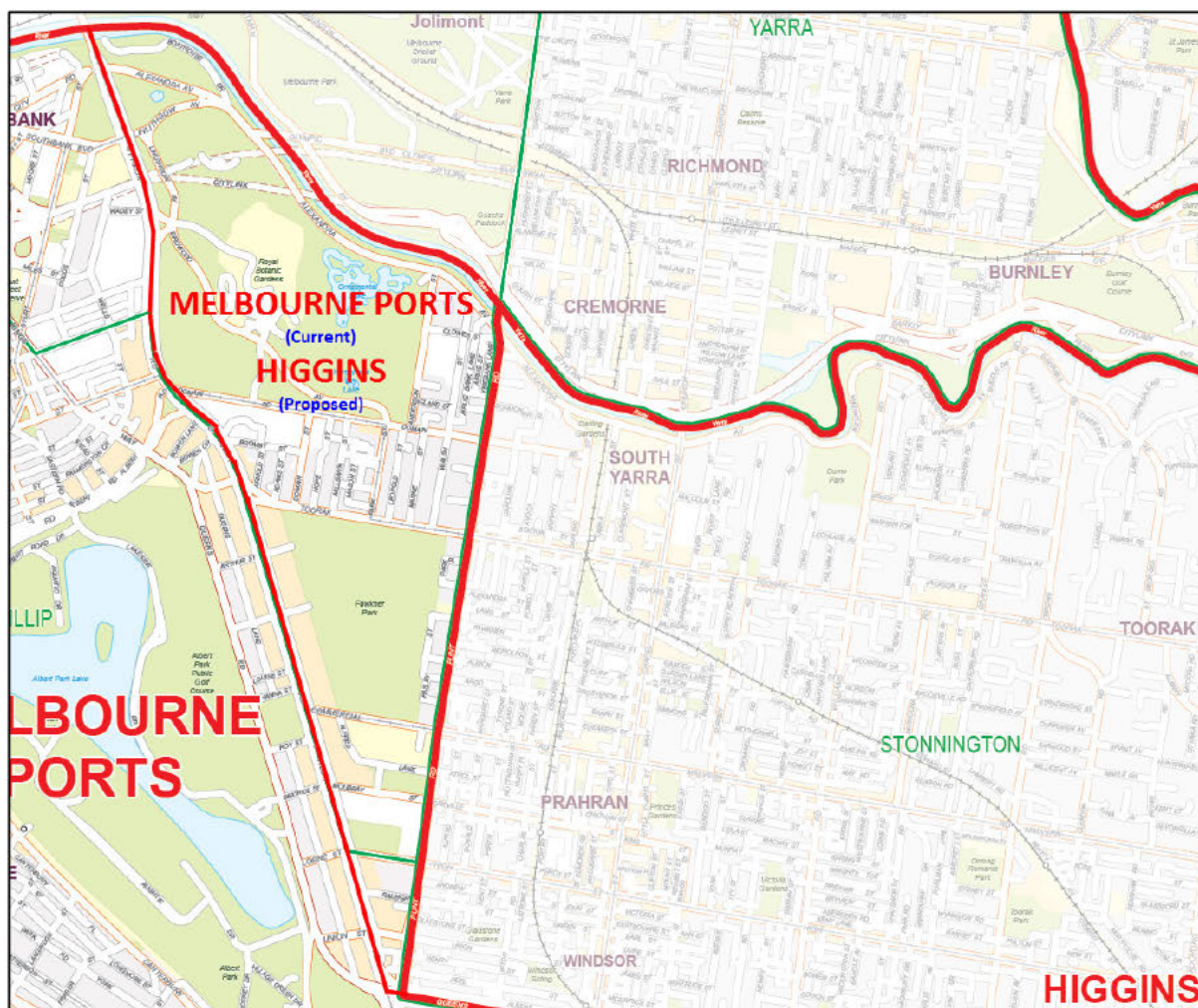


Image 41: Proposed transfer of the balance of South Yarra and parts of Melbourne from Melbourne Ports to Higgins.

Bruce

Bruce is currently 10.79% below Average Divisional Enrolment for 38 Divisions and projected to fall to 12.00% below Average Divisional Enrolment by the Projection Date. The lowest projected enrolment in the State.

Bruce was identified earlier in the process as needing to re-orient E-W instead of its more N-S current orientation.

This has already been partially addressed by moving Bruce's eastern boundary further eastwards, acquiring all of the GL's of Lysterfield South, Endeavour Hills, Doveton, Eumemmerring and parts of Hallam and Narre Warren North that are N of the Princes Highway and W of Hallam North Rd; which are currently a part of the Division of Holt.

In its west; Bruce contracts south; with the Monash Freeway and Wellington Rd marking its new northern boundary. Further west, Bruce acquires from Hotham the balance of the Monash LGA that is E of Warrigal Rd.

The balance of Bruce's southern boundary along the Gippsland rail line between Centre Rd and the South Gippsland Highway remains unchanged. Refer image 42 – next page.

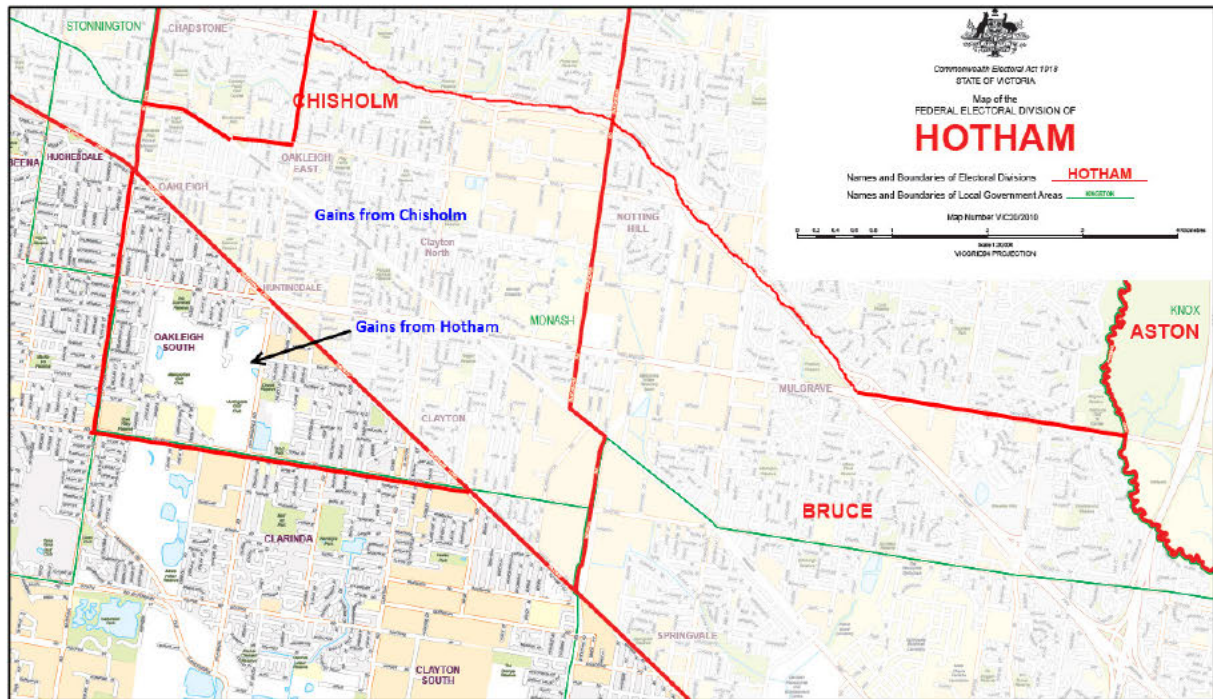


Image 42: Changes to Bruce's western boundary including acquisitions from Chisholm and Hotham.

Table of Transfers - Bruce

Division	Component	Proposed	Projected
Bruce		95,417	97,129
From Chisholm	Clayton SA2 - balance	4,529	4,775
From Chisholm	Clayton South SA2 - balance	369	386
From Chisholm	Mount Waverley South SA2 - part: S of Monash Fwy	2,599	2,680
From Chisholm	Oakleigh - Huntingdale SA2 - part: S of Princes Hwy and Ferntree Gully Rd	7,590	7,795
From Holt	Doveton SA2 - all	6,350	6,524
From Holt	Endeavour Hills SA2 - all	17,637	17,573
From Holt	Hallam SA2 - part: N of Princes Highway & W of Hallam North Rd	2,852	2,903
From Holt	Narre Warren North SA1 2129911 - part: W of Hallam North Rd	69	72
From Hotham	Clayton SA2 - balance	1,626	1,676
From Hotham	Oakleigh - Huntingdale SA2 - balance	5,434	5,499
To Chisholm	Glen Waverley - East SA2 - all	-13,513	-13,601
To Chisholm	Glen Waverley - West SA2 - part: N of Monash Fwy	-10,982	-11,140
To Chisholm	Mulgrave SA1 2132521 - part: N of Monash Fwy	0	0
To Chisholm	Wheelers Hill SA2 - all	-14,268	-14,372
New Total		105,709	107,899
Variation		-1.16%	-2.24%
To Bruce	Total transfers in	43,621	44,384
From Bruce	Total transfers out	-38,763	-39,113

Isaacs

Isaacs is currently 0.7% above Average Divisional Enrolment for 38 Divisions and projected to rise to 1.46% above Average Divisional Enrolment by the Projection Date.

In addition, Isaacs' eastern boundary with Holt and its northern boundary with Bruce have already been determined requiring no alterations to Isaac's part of these boundaries.

In its S, I propose a small change to Isaac's boundary with Dunkley between Frankston-Dandenong Rd and Ballarto Rd. The boundary should continue to follow the now completed Peninsula Link from Eel Race Drain in the N to Ballarto Rd in the S. I believe this provides a clearer, more cohesive boundary than the current boundary. Image 43 illustrates.

In Isaacs NW I propose a series of elector exchanges with Hotham and Goldstein.

From a *community of interests within the proposed Electoral Division, including economic, social and regional interests'* perspective; I propose that the balance of Greater Dandenong LGA, currently in the Division of Hotham is transferred to Isaacs. This reduces the number of CED's representing electors from the Greater Dandenong LGA from 3 to 2.

I also propose to transfer electors from parts of bay-side Mentone, Parkdale and Mordialloc from Isaacs to Goldstein. Again this proposal is based on a *community of interests'* perspective; and will be elaborated on further in my analysis of Goldstein.

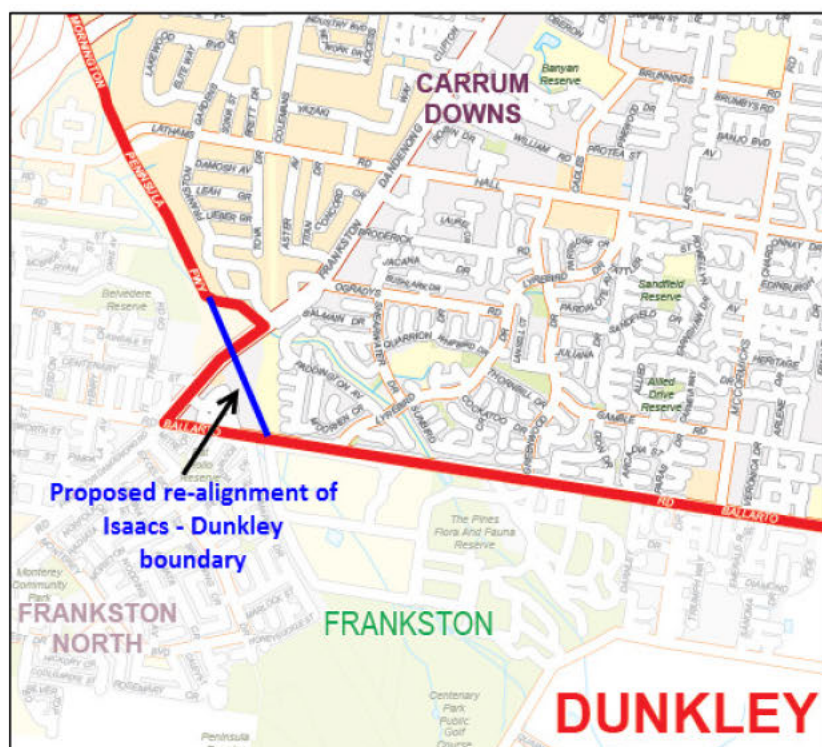


Image 43: Proposed re-alignment of the Dunkley – Isaacs boundary; continuing along Peninsula Link.

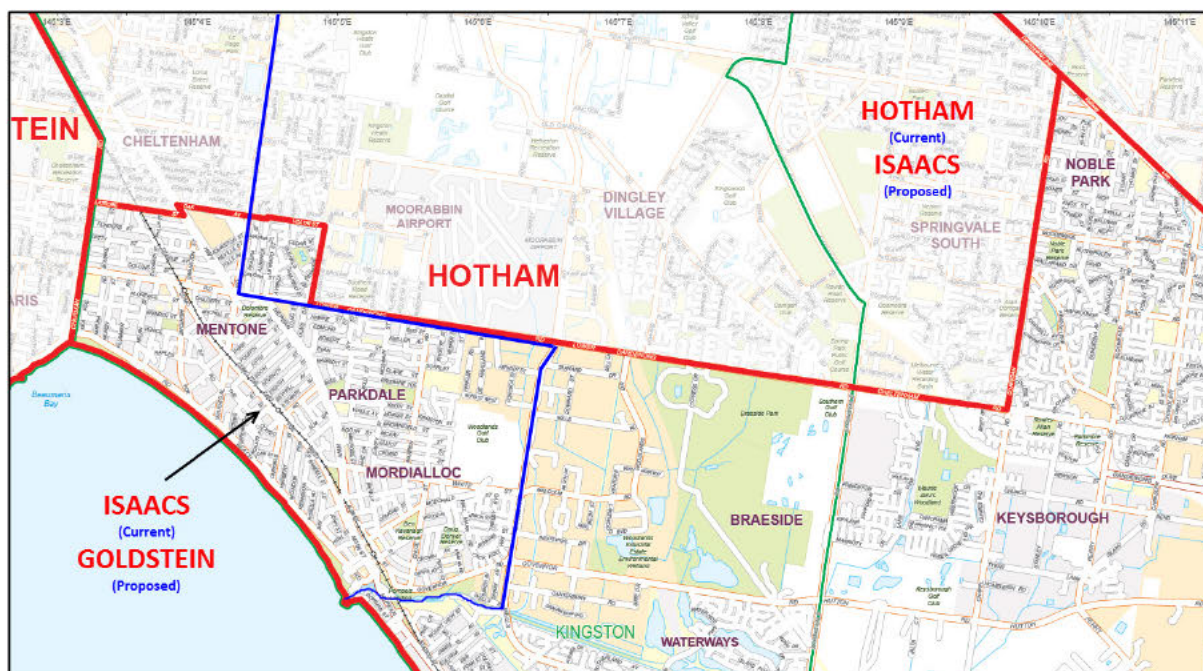


Image 44: Proposed transfer of the electors of Greater Dandenong from Hotham to Isaacs and transfer of bayside suburbs to Goldstein.

Table of Transfers – Isaacs

Division	Component	Proposed	Projected
Isaacs		107,708	111,982
From Hotham	Keysborough SA2 - balance	2,660	2,659
From Hotham	Noble Park SA2 - balance	3,506	3,566
From Hotham	Springvale SA2 - balance	6,606	6,876
From Hotham	Springvale South SA2 - all	8,055	8,206
To Dunkley	Carrum Downs SA1 2137039 - part: W of Mornington Peninsula Fwy	-143	-147
To Goldstein	Mentone SA2 - part: W of Warrigal and S of Lower Dandenong Rds.	-6,632	-6,895
To Goldstein	Mordialloc - Parkdale SA2 - all	-14,300	-14,671
To Hotham	Mentone SA2 - part: E of Warrigal and N of Lower Dandenong Rds.	-1,664	-1,666
New Total		105,796	109,910
Variation		-1.08%	-0.42%
To Isaacs	Total transfers in	20,827	21,307
From Isaacs	Total transfers out	-22,739	-23,379

Dunkley

Isaacs is currently 0.05% above Average Divisional Enrolment for 38 Divisions and projected to fall to 1.45% below Average Divisional Enrolment by the Projection Date.

Apart from the small boundary change with Isaacs as detailed above, the balance of Dunkley's existing boundaries are sound and numerically, this Division requires no further changes.

Table of Transfers – Dunkley

Division	Component	Proposed	Projected
Dunkley		107,010	108,773
From Isaacs	Carrum Downs SA1 2137039 - part: W of Mornington Peninsula Fwy	143	147
New Total		107,153	108,920
Variation		0.19%	-1.32%
To Dunkley	Total transfers in	143	147
From Dunkley	Total transfers out	0	0

Goldstein

Goldstein is currently 0.38% below Average Divisional Enrolment for 38 Divisions and projected to fall to 1.32% below Average Divisional Enrolment by the Projection Date.

Given that Goldstein's base is the Bayside LGA; it is only logical from a *community of interests within the proposed Electoral Division, including economic, social and regional interests*' perspective; that any supplementary electors required to fulfil the numerical requirements for Goldstein should also come from bayside suburbs.

Therefore, I propose that Goldstein acquire the balance of its electors from the bayside suburbs of Mentone, Parkdale and Mordialloc in Kingston LGA, rather than extend to the NE into land-locked Glen Eira LGA as it currently does.

An added benefit to this proposal is that this change – along with other changes proposed earlier – reduces the number of CED's that represent Glen Eira electors from 4 (current) to 2 (proposed). Image 45 (next page) illustrates the proposed changes.

Table of Transfers – Goldstein

Division	Component	Proposed	Projected
Goldstein		106,548	108,916
From Hotham	Cheltenham - Highett (East) SA2 - part: W of Warrigal Rd	12,329	12,687
From Isaacs	Mentone SA2 - part: W of Warrigal and S of Lower Dandenong Rds	6,632	6,895
From Isaacs	Mordialloc - Parkdale SA2 - all	14,300	14,671
To Hotham	Bentleigh - McKinnon SA2 - all	-15,241	-15,591
To Hotham	Caulfield - South SA2 - balance	-8,778	-8,891
To Hotham	Ormond - Glen Huntly SA2 - balance	-6,171	-6,348
To Melbourne Ports	Elsternwick SA2 - balance	-4,463	-4,555
New Total		105,156	107,784
Variation		-1.68%	-2.35%
To Goldstein	Total transfers in	33,261	34,253
From Goldstein	Total transfers out	-34,653	-35,385

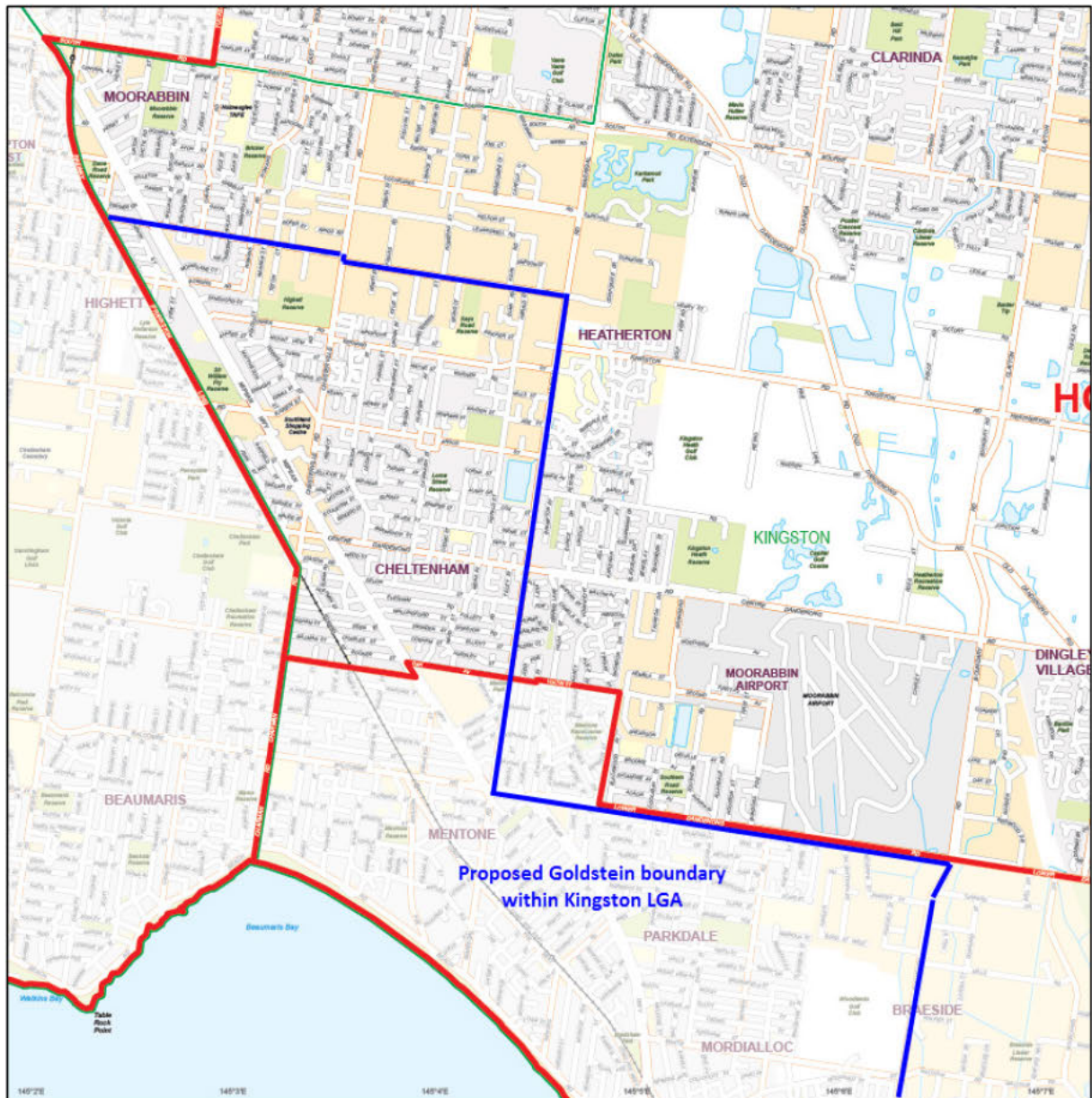


Image 45: Proposed transfer of electors from the Kingston LGA in Hotham and Isaacs to the Division of Goldstein.

Hotham

Hotham is currently 5.96% below Average Divisional Enrolment for 38 Divisions and projected to fall to 6.91% below Average Divisional Enrolment by the Projection Date.

Hotham's *community of interests within the proposed Electoral Division* have been improved by reducing the number of LGA's represented within the Divisional boundaries from 4 to 3. This has been achieved by transferring its component of the Greater Dandenong LGA to Isaacs.

Hotham generally pushes NW, acquiring all of Higgins' component of the Glen Eira LGA in addition to Higgins' component of the GL of Hughesdale. Hotham also acquires a significant part of the Glen Eira LGA that is currently in the Division of Goldstein. Image 46 (next page) illustrates.

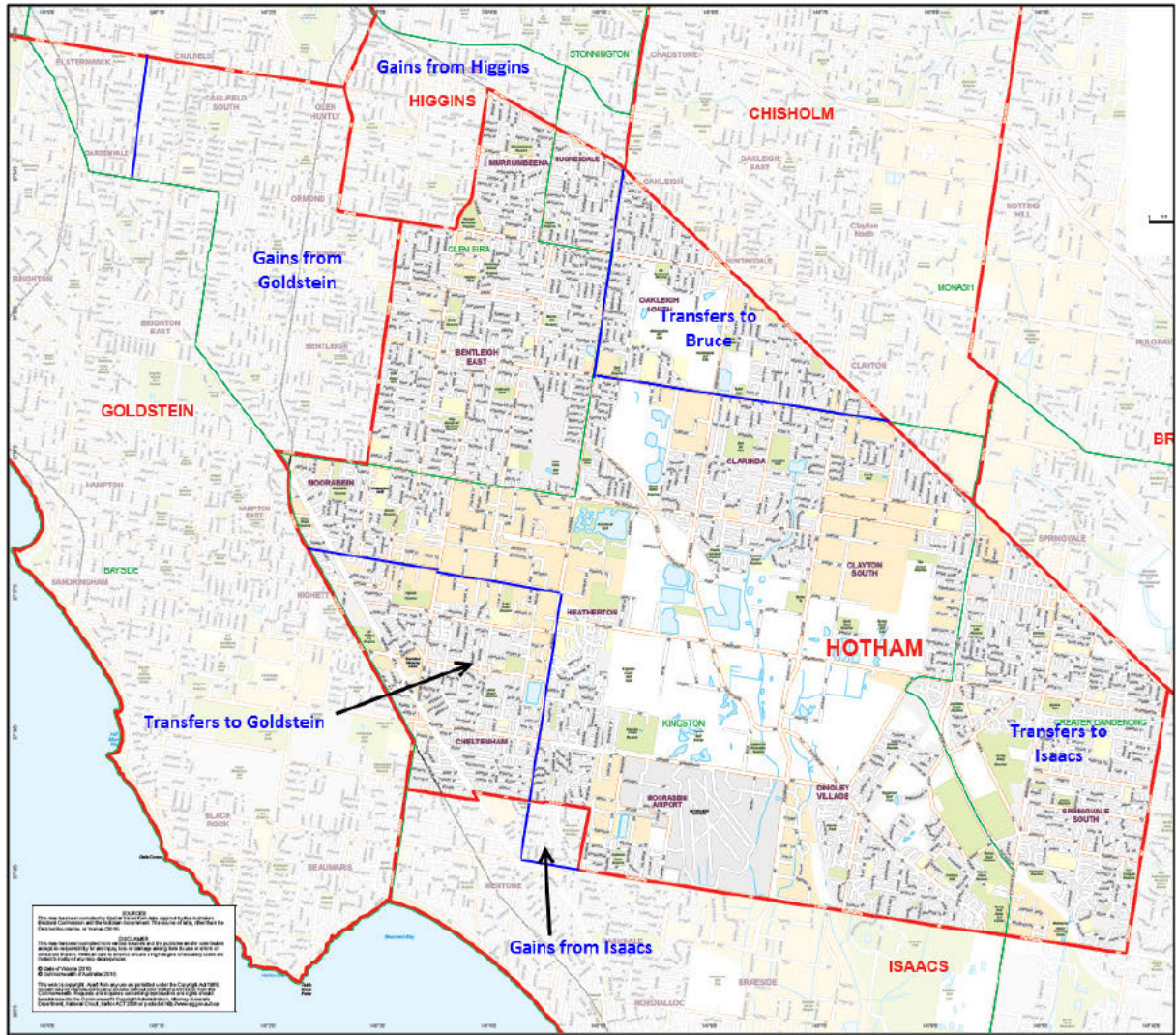


Image 46: Proposed Hotham with all proposed boundary changes from current.

Table of Transfers - Hotham

Division	Component	Proposed	Projected
Hotham		100,580	102,745
From Goldstein	Bentleigh - McKinnon SA2 - all	15,241	15,591
From Goldstein	Caulfield - South SA2 - balance	8,778	8,891
From Goldstein	Ormond - Glen Huntly SA2 - balance	6,171	6,348
From Higgins	Carnegie SA2 - all	10,918	11,257
From Higgins	Hughesdale SA2 - balance	1,667	1,744
From Higgins	Murrumbeena SA2 - balance	1,960	2,025
From Higgins	Ormond - Glen Huntly SA2 - balance	1,247	1,272
From Isaacs	Mentone SA2 - part: E of Warrigal and N of Lower Dandenong Rds	1,664	1,666
To Bruce	Clayton SA2 - balance	-1,626	-1,676
To Bruce	Oakleigh - Huntingdale SA2 - balance	-5,434	-5,499
To Goldstein	Cheltenham - Highett (East) SA2 - part: W of Warrigal Rd	-12,329	-12,687
To Isaacs	Keysborough SA2 - balance	-2,660	-2,659
To Isaacs	Noble Park SA2 - balance	-3,506	-3,566
To Isaacs	Springvale SA2 - balance	-6,606	-6,876
To Isaacs	Springvale South SA2 - all	-8,055	-8,206
New Total		108,010	110,370
Variation		0.99%	0.00%
To Hotham	Total transfers in	47,646	48,794
From Hotham	Total transfers out	-40,216	-41,169

Melbourne Ports

Melbourne Ports is currently 1.74% below Average Divisional Enrolment for 38 Divisions and projected to rise to 1.72% below Average Divisional Enrolment by the Projection Date.

Melbourne Ports remains virtually unchanged apart from transferring its component of South Yarra in addition to parts of Melbourne and Windsor that are E of St Kilda Rd to the Division of Higgins.

To offset that elector loss, I propose that Melbourne Ports gains the balance of the Elsternwick SA2 from the Division of Goldstein.

Table of Transfers - Melbourne Ports

Division	Component	Proposed	Projected
Melbourne Ports		105,094	108,469
From Goldstein	Elsternwick SA2 - balance	4,463	4,555
To Higgins	South Yarra - West SA2 - all	-4,318	-4,393
To Higgins	Southbank SA1 2112624 - all	-5	-5
To Higgins	St Kilda SA1's 2113341 & 2113342 - all	-378	-390
New Total		104,856	108,236
Variation		-1.96%	-1.94%
To Melbourne Ports	Total transfers in	4,463	4,555
From Melbourne Ports	Total transfers out	-4,701	-4,788

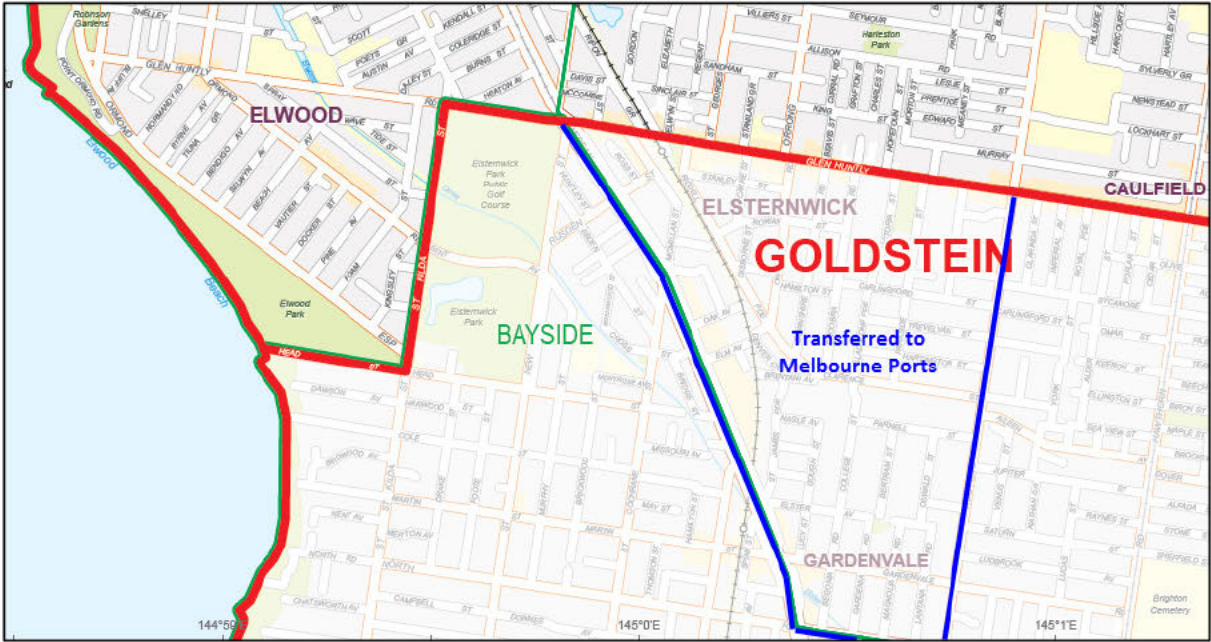


Image 47: Proposed transfer of balance of Elsternwick SA2 from Goldstein to Melbourne Ports.

Proposed Divisional Enrolment Summary

The table below details a summary by CED of my proposed 38 Divisions for Victoria after all transfers are completed.

I also decided to add an additional column to the right which shows the variation from average projected enrolment numbers based on 39 Divisions.

What this shows is that of the 13 Divisions that are in excess of +3.5%; 12 are in the NW of the State. So when the time comes to add a 39th Division, it is already established that it will need to be created in the NW metro area (again).

Division	Current boundaries				Proposed boundaries				Projected Var. @ 39 Divisions
	Current	Var. from Avg.	Projected	Var. from Avg.	Current	Var. from Avg.	Projected	Var. from Avg.	
Aston	96,121	-10.13%	97,600	-11.57%	106,308	-0.60%	107,744	-2.38%	0.19%
Ballarat	114,365	6.93%	117,272	6.25%	110,217	3.05%	113,084	2.46%	5.15%
Batman	111,540	4.29%	114,669	3.89%	109,965	2.82%	112,617	2.03%	4.72%
Bendigo	112,053	4.77%	114,847	4.05%	106,143	-0.76%	108,586	-1.62%	0.97%
Bruce	95,417	-10.79%	97,129	-12.00%	105,709	-1.16%	107,899	-2.24%	0.33%
Calwell	111,686	4.42%	115,471	4.62%	105,690	-1.18%	111,812	1.30%	3.97%
Casey	105,287	-1.56%	107,625	-2.49%	110,314	3.14%	112,720	2.13%	4.81%
Chisholm	97,811	-8.55%	100,333	-9.10%	106,869	-0.08%	108,733	-1.49%	1.11%
Corio	111,252	4.02%	113,798	3.10%	107,116	0.15%	108,666	-1.55%	1.04%
Corangamite	114,985	7.51%	119,828	8.57%	106,784	-0.16%	112,460	1.89%	4.57%
Deakin	100,139	-6.37%	102,467	-7.16%	106,321	-0.59%	108,815	-1.41%	1.18%
Dunkley	107,010	0.05%	108,773	-1.45%	107,153	0.19%	108,920	-1.32%	1.28%
Flinders	119,413	11.65%	122,834	11.29%	105,037	-1.79%	107,968	-2.18%	0.40%
Gellibrand	111,245	4.01%	114,860	4.07%	105,766	-1.11%	112,265	1.71%	4.39%
Gippsland	105,907	-0.98%	106,760	-3.27%	105,823	-1.06%	106,677	-3.35%	-0.80%
Goldstein	106,548	-0.38%	108,916	-1.32%	105,156	-1.68%	107,784	-2.35%	0.22%
Gorton	121,382	13.49%	128,705	16.61%	103,759	-2.99%	110,728	0.32%	2.96%
Higgins	106,308	-0.60%	109,539	-0.75%	107,209	0.24%	110,424	0.05%	2.68%
Holt	121,711	13.80%	131,083	18.76%	100,673	-5.87%	110,272	-0.09%	2.54%
Hotham	100,580	-5.96%	102,745	-6.91%	108,010	0.99%	110,370	0.00%	2.63%
Indi	105,823	-1.06%	107,510	-2.59%	108,931	1.85%	110,676	0.28%	2.91%
Isaacs	107,708	0.70%	111,982	1.46%	105,796	-1.08%	109,910	-0.42%	2.20%
Jagajaga	104,207	-2.57%	105,581	-4.34%	110,320	3.15%	111,739	1.24%	3.90%
Kooyong	100,726	-5.82%	102,804	-6.86%	106,489	-0.43%	108,665	-1.55%	1.04%
La Trobe	111,035	3.82%	116,587	5.63%	103,001	-3.70%	110,439	0.06%	2.69%
Lalor	131,058	22.54%	141,199	27.93%	104,832	-1.98%	111,035	0.60%	3.25%
Mallee	99,931	-6.57%	99,874	-9.51%	108,571	1.51%	108,566	-1.64%	0.95%
Maribyrnong	113,038	5.69%	116,597	5.64%	108,455	1.40%	111,857	1.35%	4.01%
McEwen	140,152	31.04%	151,144	36.94%	109,695	2.56%	114,109	3.39%	6.11%
McMillan	120,880	13.02%	125,461	13.67%	104,764	-2.05%	107,295	-2.79%	-0.23%
Melbourne	117,542	9.90%	124,147	12.48%	107,663	0.66%	113,972	3.26%	5.98%
Melbourne Ports	105,094	-1.74%	108,469	-1.72%	104,856	-1.96%	108,236	-1.94%	0.65%
Menzies	98,857	-7.57%	100,436	-9.00%	107,497	0.51%	109,108	-1.15%	1.46%
Monash		-100.00%		-100.00%	111,482	4.23%	114,022	3.31%	6.03%
Murray	105,643	-1.23%	106,668	-3.36%	109,818	2.68%	111,166	0.72%	3.37%
Scullin	113,623	6.24%	118,128	7.03%	105,646	-1.22%	114,182	3.45%	6.17%
Wannon	99,867	-6.63%	100,062	-9.34%	106,171	-0.73%	106,579	-3.44%	-0.90%
Wills	118,314	10.62%	122,243	10.76%	110,249	3.08%	114,046	3.33%	6.05%
Totals	4,064,258		4,194,146		4,064,258		4,194,146		

Reducing the overall number of LGA's split between Divisions

Metro LGA's				Regional LGA's			
LGA Name	Current Divisions	Proposed Divisions	Net Change	LGA Name	Current Divisions	Proposed Divisions	Net Change
Banyule	Jagajaga Scullin	Jagajaga	-1	Bass Coast	Flinders McMillan	McMillan	-1
Boroondara	Higgins Kooyong	Higgins Kooyong	0	Buloke	Mallee Murray	Mallee	-1
Brimbank	Calwell Gellibrand Gorton Maribyrnong	Gorton Maribyrnong Monash	-1	Campaspe	Murray	Mallee Murray (Fraser)	1
Casey	Flinders Holt La Trobe	Bruce Flinders Holt La Trobe	1	Cardinia	Flinders La Trobe McMillan	Flinders La Trobe McMillan	0
Darebin	Batman	Batman Wills	1	Central Goldfields	Wannon	Bendigo	0
Frankston	Dunkley Isaacs	Dunkley Isaacs	0	Colac Otway	Corangamite	Wannon	0
Glen Eira	Goldstein Higgins Hotham Melbourne Ports	Hotham Melbourne Ports	-2	Golden Plains	Ballarat Corangamite	Corangamite Wannon	0
Greater Dandenong	Bruce Hotham Isaacs	Bruce Isaacs	-1	Greater Bendigo	Bendigo Murray	Bendigo	-1
Hobsons Bay	Gellibrand Lalor	Gellibrand Lalor	0	Greater Geelong	Corangamite Corio	Corangamite Corio	0
Hume	Calwell McEwen	Calwell Maribyrnong McEwen	1	Hepburn	Ballarat Bendigo	Ballarat	-1
Kingston	Chisholm Hotham Isaacs	Bruce Goldstein Hotham Isaacs	1	Latrobe	Gippsland McMillan	Gippsland McMillan	0
Knox	Aston La Trobe	Aston Deakin	0	Loddon	Bendigo Murray	Mallee	-1
Manningham	Deakin Menzies	Deakin Menzies	0	Macedon Ranges	Bendigo McEwen	McEwen	-1
Maribyrnong	Gellibrand Maribyrnong	Gellibrand Maribyrnong Monash	1	Mitchell	Bendigo McEwen	McEwen Murray (Fraser)	0
Maroondah	Casey Deakin Menzies	Casey Deakin Menzies	0	Moira	Indi Murray	Indi Murray (Fraser)	0
Melbourne	Melbourne Melbourne Ports	Higgins Melbourne Melbourne Ports	1	Moorabool	Ballarat Corio	Ballarat	-1
Monash	Bruce Chisholm Higgins Hotham	Bruce Chisholm Higgins Hotham	0	Murrindindi	Indi McEwen	Casey Indi McEwen	1
Moonee Valley	Maribyrnong Melbourne Wills	Maribyrnong Melbourne	-1	Pyrenees	Mallee Wannon	Wannon	-1
Moreland	Wills	Calwell Wills	1	Yarra Ranges	Casey Indi La Trobe	Aston Casey La Trobe	0
Mornington Peninsula	Dunkley Flinders	Dunkley Flinders	0				

Nillumbik	Jagajaga McEwen Scullin	Jagajaga McEwen	-1
Port Phillip	Melbourne Ports	Higgins Melbourne Ports	1
Whitehorse	Chisholm Deakin Kooyong	Chisholm Deakin Kooyong	0
Whittlesea	Batman McEwen Scullin	Batman McEwen Scullin	0
Wyndham	Gellibrand Lalor	Gellibrand Lalor	0
Yarra	Batman Melbourne Wills	Melbourne Wills	-1

The Table above shows that my proposal reduces the overall number of LGA's divided between Divisions by 6 – all of which have occurred in regional LGA's.

Whilst there was no net reduction in the number of LGA's divided between Divisions in the Melbourne Metropolitan area, it should be kept in mind that there is an extra Division between which to divide the Metropolitan LGA's between, compared to the current boundaries.

In closing

To the AEC:

As noted in my Queensland submission; the 30 day timeframe in which suggestions are allowed to be submitted is sufficient for the smaller States and the Territories. But the 30 day timeframe for suggestions to be submitted is not sufficient for the 3 larger states of New South Wales, Queensland and Victoria.

These 3 States require a more intense level of analysis due to the higher number of potential changes that need to be made and a greater number of electors and Divisions that need to be considered and assessed.

The closing date for suggestions for the larger States should be based on a formula of assessing 5 Divisions per week rounded to the nearest Friday. EG; Queensland should be 6pm on the 6th Friday after the Gazette notice is published; Victoria should be the 7th Friday and NSW should be the 9th Friday after the Gazette notice is published.

To the Redistribution Committee for Victoria:

This Redistribution is the perfect opportunity to make comprehensive corrections to electoral boundaries, re-drawing them to better meet Sections 66(3) and (3A) of The Act.

To achieve that; every proposed Division must be assessed on Sections 66(3) and (3A) first and **NOT** on their existing boundaries. Proposing changes to the minimalist level that the Queensland Redistribution Committee proposed would be doing the electors of Victoria a dis-service.

For me, it's not about existing boundaries, or the number of people transferred between Divisions. **Measuring the number of electors transferred between Divisions is actually an irrelevant KPI to the success or otherwise of a Redistribution.**

As I have stated in submissions to other Redistributions; **there is nothing in The Act that says anything about what is or isn't an acceptable number or percentage of electors to transfer between Divisions.**

An electoral Redistribution is about equality of numbers first, community of interests second; means of communication and travel third; area and physical features fourth and existing boundaries **LAST.**

The success or otherwise of a Redistribution, should be measured by the number of suggestions it incorporates, the number of objections it addresses, whether the clarity of boundaries has improved and whether the number of LGA's divided between Electoral Divisions has reduced.

And **THAT** is the approach I have taken into preparing this submission.

+++ End of Document +++

4,064,258				4,194,146				SA1_7DIGITCODE_2011	Current CED	If Changed Proposed CED	Divided or T'ferred SA2's - Current	Divided or T'ferred SA2's - Projected	SA2_NAME_2011	SA3_NAME_2011	SA4_NAME_2011	LGA
Current Enrolment 4/9/17: 4,064,258				Projected Enrolment 25/8/19: 4,194,146												
SA1	SA2	SA3	SA4	SA1	SA2	SA3	SA4									
324				332				2100101	Ballarat			Alfredton	Ballarat	Ballarat	Ballarat C	
136				142				2100102	Ballarat			Alfredton	Ballarat	Ballarat	Ballarat C	
1,365				1,625				2100103	Ballarat			Alfredton	Ballarat	Ballarat	Ballarat C	
522				516				2100104	Ballarat			Alfredton	Ballarat	Ballarat	Ballarat C	
217				227				2100105	Ballarat			Alfredton	Ballarat	Ballarat	Ballarat C	
421				413				2100106	Ballarat			Alfredton	Ballarat	Ballarat	Ballarat C	
272				277				2100107	Ballarat			Alfredton	Ballarat	Ballarat	Ballarat C	
496				555				2100108	Ballarat			Alfredton	Ballarat	Ballarat	Ballarat C	
383				395				2100109	Ballarat			Alfredton	Ballarat	Ballarat	Ballarat C	
388				394				2100110	Ballarat			Alfredton	Ballarat	Ballarat	Ballarat C	
259				261				2100111	Ballarat			Alfredton	Ballarat	Ballarat	Ballarat C	
366				367				2100112	Ballarat			Alfredton	Ballarat	Ballarat	Ballarat C	
258				256				2100113	Ballarat			Alfredton	Ballarat	Ballarat	Ballarat C	
392				424				2100114	Ballarat			Alfredton	Ballarat	Ballarat	Ballarat C	
421				453				2100115	Ballarat			Alfredton	Ballarat	Ballarat	Ballarat C	
1,295				1,479				2100116	Ballarat			Alfredton	Ballarat	Ballarat	Ballarat C	
682	8,197			864	8,980			2100117	Ballarat			Alfredton	Ballarat	Ballarat	Ballarat C	
392				391				2100201	Ballarat			Ballarat	Ballarat	Ballarat	Ballarat C	
252				251				2100202	Ballarat			Ballarat	Ballarat	Ballarat	Ballarat C	
296				294				2100203	Ballarat			Ballarat	Ballarat	Ballarat	Ballarat C	
287				284				2100204	Ballarat			Ballarat	Ballarat	Ballarat	Ballarat C	
406				402				2100205	Ballarat			Ballarat	Ballarat	Ballarat	Ballarat C	
252				249				2100206	Ballarat			Ballarat	Ballarat	Ballarat	Ballarat C	
271				268				2100207	Ballarat			Ballarat	Ballarat	Ballarat	Ballarat C	
457				463				2100208	Ballarat			Ballarat	Ballarat	Ballarat	Ballarat C	
0				0				2100209	Ballarat			Ballarat	Ballarat	Ballarat	Ballarat C	
0				0				2100210	Ballarat			Ballarat	Ballarat	Ballarat	Ballarat C	
367				368				2100211	Ballarat			Ballarat	Ballarat	Ballarat	Ballarat C	
204				202				2100212	Ballarat			Ballarat	Ballarat	Ballarat	Ballarat C	
253				249				2100213	Ballarat			Ballarat	Ballarat	Ballarat	Ballarat C	
311				312				2100214	Ballarat			Ballarat	Ballarat	Ballarat	Ballarat C	
352				347				2100215	Ballarat			Ballarat	Ballarat	Ballarat	Ballarat C	
307				302				2100216	Ballarat			Ballarat	Ballarat	Ballarat	Ballarat C	
251				251				2100217	Ballarat			Ballarat	Ballarat	Ballarat	Ballarat C	
260				256				2100218	Ballarat			Ballarat	Ballarat	Ballarat	Ballarat C	
151				150				2100219	Ballarat			Ballarat	Ballarat	Ballarat	Ballarat C	
189				187				2100220	Ballarat			Ballarat	Ballarat	Ballarat	Ballarat C	
184				185				2100221	Ballarat			Ballarat	Ballarat	Ballarat	Ballarat C	
358				349				2100222	Ballarat			Ballarat	Ballarat	Ballarat	Ballarat C	
370				361				2100223	Ballarat			Ballarat	Ballarat	Ballarat	Ballarat C	
338				334				2100224	Ballarat			Ballarat	Ballarat	Ballarat	Ballarat C	
221				217				2100225	Ballarat			Ballarat	Ballarat	Ballarat	Ballarat C	
166				166				2100226	Ballarat			Ballarat	Ballarat	Ballarat	Ballarat C	
267				266				2100227	Ballarat			Ballarat	Ballarat	Ballarat	Ballarat C	
231				229				2100228	Ballarat			Ballarat	Ballarat	Ballarat	Ballarat C	
270				276				2100229	Ballarat			Ballarat	Ballarat	Ballarat	Ballarat C	
277				277				2100230	Ballarat			Ballarat	Ballarat	Ballarat	Ballarat C	
304				302				2100231	Ballarat			Ballarat	Ballarat	Ballarat	Ballarat C	
214				211				2100232	Ballarat			Ballarat	Ballarat	Ballarat	Ballarat C	
277				271				2100233	Ballarat			Ballarat	Ballarat	Ballarat	Ballarat C	
128	8,863			126	8,796			2100234	Ballarat			Ballarat	Ballarat	Ballarat	Ballarat C	
136				130				2100301	Ballarat	136	130	Ballarat - North	Ballarat	Ballarat	Ballarat C	
263				258				2100302	Ballarat	263	258	Ballarat - North	Ballarat	Ballarat	Ballarat C	
231				229				2100303	Ballarat	231	229	Ballarat - North	Ballarat	Ballarat	Ballarat C	
300				312				2100304	Ballarat	300	312	Ballarat - North	Ballarat	Ballarat	Ballarat C	
482				491				2100305	Ballarat	482	491	Ballarat - North	Ballarat	Ballarat	Ballarat C	
205				210				2100306	Ballarat	205	210	Ballarat - North	Ballarat	Ballarat	Ballarat C	
269				279				2100307	Ballarat	269	279	Ballarat - North	Ballarat	Ballarat	Ballarat C	
310				304				2100308	Ballarat	310	304	Ballarat - North	Ballarat	Ballarat	Ballarat C	
477				500				2100309	Ballarat	477	500	Ballarat - North	Ballarat	Ballarat	Ballarat C	
396				413				2100310	Ballarat	396	413	Ballarat - North	Ballarat	Ballarat	Ballarat C	
508				555				2100311	Ballarat	508	555	Ballarat - North	Ballarat	Ballarat	Ballarat C	
21				22				2100311	Ballarat	21	22	Ballarat - North	Ballarat	Ballarat	Moorabool S	
416				427				2100312	Ballarat	416	427	Ballarat - North	Ballarat	Ballarat	Ballarat C	
58				59				2100312	Ballarat	58	59	Ballarat - North	Ballarat	Ballarat	Moorabool S	
359				356				2100313	Ballarat	359	356	Ballarat - North	Ballarat	Ballarat	Ballarat C	
386				389				2100314	Ballarat	386	389	Ballarat - North	Ballarat	Ballarat	Ballarat C	
412				409				2100315	Ballarat	412	409	Ballarat - North	Ballarat	Ballarat	Ballarat C	

Current Enrolment 4/9/17: 4,064,258				Projected Enrolment 25/8/19: 4,194,146				SA1_7DIGITCODE_2011	Current CED	If Changed Proposed CED	Divided or T'ferred SA2's - Current	Divided or T'ferred SA2's - Projected	SA2_NAME_2011	SA3_NAME_2011	SA4_NAME_2011	LGA
SA1	SA2	SA3	SA4	SA1	SA2	SA3	SA4									
434				433				2100316	Ballarat		434	433	Ballarat - North	Ballarat	Ballarat	Ballarat C
310				314				2100317	Ballarat		310	314	Ballarat - North	Ballarat	Ballarat	Ballarat C
404				404				2100318	Ballarat		404	404	Ballarat - North	Ballarat	Ballarat	Ballarat C
286				289				2100319	Ballarat		286	289	Ballarat - North	Ballarat	Ballarat	Ballarat C
331				336				2100320	Ballarat		331	336	Ballarat - North	Ballarat	Ballarat	Ballarat C
324				321				2100321	Ballarat		324	321	Ballarat - North	Ballarat	Ballarat	Ballarat C
470				479				2100322	Ballarat		470	479	Ballarat - North	Ballarat	Ballarat	Ballarat C
255				261				2100323	Ballarat		255	261	Ballarat - North	Ballarat	Ballarat	Ballarat C
276				278				2100324	Ballarat		276	278	Ballarat - North	Ballarat	Ballarat	Ballarat C
218				214				2100325	Ballarat		218	214	Ballarat - North	Ballarat	Ballarat	Ballarat C
579				605				2100326	Ballarat		579	605	Ballarat - North	Ballarat	Ballarat	Ballarat C
553				563				2100327	Ballarat		553	563	Ballarat - North	Ballarat	Ballarat	Ballarat C
415				424				2100328	Ballarat		415	424	Ballarat - North	Ballarat	Ballarat	Ballarat C
533				528				2100329	Ballarat		533	528	Ballarat - North	Ballarat	Ballarat	Ballarat C
395				388				2100330	Ballarat		395	388	Ballarat - North	Ballarat	Ballarat	Ballarat C
394				396				2100331	Ballarat		394	396	Ballarat - North	Ballarat	Ballarat	Ballarat C
345				345				2100332	Ballarat		345	345	Ballarat - North	Ballarat	Ballarat	Ballarat C
521				519				2100333	Ballarat		521	519	Ballarat - North	Ballarat	Ballarat	Ballarat C
356				353				2100334	Ballarat		356	353	Ballarat - North	Ballarat	Ballarat	Ballarat C
423				419				2100335	Ballarat		423	419	Ballarat - North	Ballarat	Ballarat	Ballarat C
0				0				2100336	Ballarat		0	0	Ballarat - North	Ballarat	Ballarat	Ballarat C
341				343				2100337	Ballarat		341	343	Ballarat - North	Ballarat	Ballarat	Ballarat C
135				140				2100338	Ballarat		135	140	Ballarat - North	Ballarat	Ballarat	Ballarat C
206				208				2100339	Ballarat		206	208	Ballarat - North	Ballarat	Ballarat	Ballarat C
392				390				2100340	Ballarat		392	390	Ballarat - North	Ballarat	Ballarat	Ballarat C
224				233				2100341	Ballarat		224	233	Ballarat - North	Ballarat	Ballarat	Ballarat C
570				601				2100342	Ballarat		570	601	Ballarat - North	Ballarat	Ballarat	Ballarat C
248				253				2100343	Ballarat		248	253	Ballarat - North	Ballarat	Ballarat	Ballarat C
427				455				2100344	Ballarat		427	455	Ballarat - North	Ballarat	Ballarat	Ballarat C
256				257				2100345	Ballarat		256	257	Ballarat - North	Ballarat	Ballarat	Ballarat C
243				258				2100346	Ballarat		243	258	Ballarat - North	Ballarat	Ballarat	Ballarat C
310				308				2100347	Ballarat		310	308	Ballarat - North	Ballarat	Ballarat	Ballarat C
197				201				2100348	Ballarat		197	201	Ballarat - North	Ballarat	Ballarat	Ballarat C
362				370				2100349	Ballarat		362	370	Ballarat - North	Ballarat	Ballarat	Ballarat C
258				267				2100350	Ballarat		258	267	Ballarat - North	Ballarat	Ballarat	Ballarat C
255	17,475			250	17,746			2100351	Ballarat		255	250	Ballarat - North	Ballarat	Ballarat	Ballarat C
								Ballarat			17,396	17,665				Ballarat C
								Ballarat			79	81				Moorabool S
423				435				2100401	Ballarat				Ballarat - South	Ballarat	Ballarat	Ballarat C
531				549				2100402	Ballarat				Ballarat - South	Ballarat	Ballarat	Ballarat C
1,036				1,120				2100403	Ballarat				Ballarat - South	Ballarat	Ballarat	Ballarat C
296				298				2100404	Ballarat				Ballarat - South	Ballarat	Ballarat	Ballarat C
442				452				2100405	Ballarat				Ballarat - South	Ballarat	Ballarat	Ballarat C
214				225				2100406	Ballarat				Ballarat - South	Ballarat	Ballarat	Ballarat C
384				380				2100407	Ballarat				Ballarat - South	Ballarat	Ballarat	Ballarat C
399				408				2100408	Ballarat				Ballarat - South	Ballarat	Ballarat	Ballarat C
304				300				2100409	Ballarat				Ballarat - South	Ballarat	Ballarat	Ballarat C
306				302				2100410	Ballarat				Ballarat - South	Ballarat	Ballarat	Ballarat C
327				327				2100411	Ballarat				Ballarat - South	Ballarat	Ballarat	Ballarat C
533				562				2100412	Ballarat				Ballarat - South	Ballarat	Ballarat	Ballarat C
1				1				2100413	Ballarat				Ballarat - South	Ballarat	Ballarat	Ballarat C
271				288				2100414	Ballarat				Ballarat - South	Ballarat	Ballarat	Ballarat C
245				251				2100415	Ballarat				Ballarat - South	Ballarat	Ballarat	Ballarat C
354				362				2100416	Ballarat				Ballarat - South	Ballarat	Ballarat	Ballarat C
406				425				2100417	Ballarat				Ballarat - South	Ballarat	Ballarat	Ballarat C
201				196				2100418	Ballarat				Ballarat - South	Ballarat	Ballarat	Ballarat C
427				435				2100419	Ballarat				Ballarat - South	Ballarat	Ballarat	Ballarat C
421				418				2100420	Ballarat				Ballarat - South	Ballarat	Ballarat	Ballarat C
345				338				2100421	Ballarat				Ballarat - South	Ballarat	Ballarat	Ballarat C
534				569				2100422	Ballarat				Ballarat - South	Ballarat	Ballarat	Ballarat C
190				201				2100423	Ballarat				Ballarat - South	Ballarat	Ballarat	Ballarat C
373				382				2100424	Ballarat				Ballarat - South	Ballarat	Ballarat	Ballarat C
408				413				2100425	Ballarat				Ballarat - South	Ballarat	Ballarat	Ballarat C
287				284				2100426	Ballarat				Ballarat - South	Ballarat	Ballarat	Ballarat C
296				304				2100427	Ballarat				Ballarat - South	Ballarat	Ballarat	Ballarat C
304				299				2100428	Ballarat				Ballarat - South	Ballarat	Ballarat	Ballarat C
247				250				2100429	Ballarat				Ballarat - South	Ballarat	Ballarat	Ballarat C
373				370				2100430	Ballarat				Ballarat - South	Ballarat	Ballarat	Ballarat C
321				323				2100431	Ballarat				Ballarat - South	Ballarat	Ballarat	Ballarat C

Current Enrolment 4/9/17: 4,064,258				Projected Enrolment 25/8/19: 4,194,146				SA1_7DIGITCODE_2011	Current CED	If Changed Proposed CED	Divided or T'ferred SA2's - Current	Divided or T'ferred SA2's - Projected	SA2_NAME_2011	SA3_NAME_2011	SA4_NAME_2011	LGA
SA1	SA2	SA3	SA4	SA1	SA2	SA3	SA4									
353				350				2100432	Ballarat				Ballarat - South	Ballarat	Ballarat	Ballarat C
276				278				2100433	Ballarat				Ballarat - South	Ballarat	Ballarat	Ballarat C
395				399				2100434	Ballarat				Ballarat - South	Ballarat	Ballarat	Ballarat C
278				279				2100435	Ballarat				Ballarat - South	Ballarat	Ballarat	Ballarat C
382				376				2100436	Ballarat				Ballarat - South	Ballarat	Ballarat	Ballarat C
300				296				2100437	Ballarat				Ballarat - South	Ballarat	Ballarat	Ballarat C
497				490				2100438	Ballarat				Ballarat - South	Ballarat	Ballarat	Ballarat C
430				434				2100439	Ballarat				Ballarat - South	Ballarat	Ballarat	Ballarat C
264				263				2100440	Ballarat				Ballarat - South	Ballarat	Ballarat	Ballarat C
452				448				2100441	Ballarat				Ballarat - South	Ballarat	Ballarat	Ballarat C
261				258				2100442	Ballarat				Ballarat - South	Ballarat	Ballarat	Ballarat C
59				62				2100443	Ballarat				Ballarat - South	Ballarat	Ballarat	Ballarat C
250				257				2100444	Ballarat				Ballarat - South	Ballarat	Ballarat	Ballarat C
439				442				2100445	Ballarat				Ballarat - South	Ballarat	Ballarat	Ballarat C
242				247				2100446	Ballarat				Ballarat - South	Ballarat	Ballarat	Ballarat C
314				313				2100447	Ballarat				Ballarat - South	Ballarat	Ballarat	Ballarat C
259				268				2100448	Ballarat				Ballarat - South	Ballarat	Ballarat	Ballarat C
146				145				2100449	Ballarat				Ballarat - South	Ballarat	Ballarat	Ballarat C
647				678				2100450	Ballarat				Ballarat - South	Ballarat	Ballarat	Ballarat C
333	17,776			335	18,085			2100451	Ballarat				Ballarat - South	Ballarat	Ballarat	Ballarat C
255				259				2100501	Ballarat		255	259	Buninyong	Ballarat	Ballarat	Ballarat C
539				565				2100502	Ballarat		539	565	Buninyong	Ballarat	Ballarat	Ballarat C
660				691				2100503	Ballarat		660	691	Buninyong	Ballarat	Ballarat	Ballarat C
408				429				2100504	Ballarat		408	429	Buninyong	Ballarat	Ballarat	Ballarat C
37				36				2100505	Ballarat		37	36	Buninyong	Ballarat	Ballarat	Ballarat C
335				330				2100506	Ballarat		335	330	Buninyong	Ballarat	Ballarat	Ballarat C
308				320				2100507	Ballarat		308	320	Buninyong	Ballarat	Ballarat	Ballarat C
327				327				2100508	Ballarat		327	327	Buninyong	Ballarat	Ballarat	Ballarat C
207				210				2100509	Ballarat		207	210	Buninyong	Ballarat	Ballarat	Ballarat C
175				178				2100510	Ballarat		175	178	Buninyong	Ballarat	Ballarat	Moorabool S
72				73				2100510	Ballarat		72	73	Buninyong	Ballarat	Ballarat	Ballarat C
212				210				2100511	Ballarat		212	210	Buninyong	Ballarat	Ballarat	Ballarat C
208				207				2100512	Ballarat		208	207	Buninyong	Ballarat	Ballarat	Ballarat C
287				298				2100513	Ballarat		287	298	Buninyong	Ballarat	Ballarat	Ballarat C
144				152				2100514	Ballarat		144	152	Buninyong	Ballarat	Ballarat	Ballarat C
302				300				2100515	Ballarat		302	300	Buninyong	Ballarat	Ballarat	Ballarat C
283				279				2100516	Ballarat		283	279	Buninyong	Ballarat	Ballarat	Ballarat C
311	5,070			345	5,209			2100517	Ballarat		311	345	Buninyong	Ballarat	Ballarat	Ballarat C
								Ballarat			4,895	5,031				Ballarat C
								Ballarat			175	178				Moorabool S
234				233				2100601	Ballarat				Delacombe	Ballarat	Ballarat	Ballarat C
331				336				2100602	Ballarat				Delacombe	Ballarat	Ballarat	Ballarat C
273				282				2100603	Ballarat				Delacombe	Ballarat	Ballarat	Ballarat C
248				248				2100604	Ballarat				Delacombe	Ballarat	Ballarat	Ballarat C
1,060				1,254				2100605	Ballarat				Delacombe	Ballarat	Ballarat	Ballarat C
268				263				2100606	Ballarat				Delacombe	Ballarat	Ballarat	Ballarat C
204				203				2100607	Ballarat				Delacombe	Ballarat	Ballarat	Ballarat C
201				211				2100608	Ballarat				Delacombe	Ballarat	Ballarat	Ballarat C
1,182				1,354				2100609	Ballarat				Delacombe	Ballarat	Ballarat	Ballarat C
362				368				2100610	Ballarat				Delacombe	Ballarat	Ballarat	Ballarat C
300				307				2100611	Ballarat				Delacombe	Ballarat	Ballarat	Ballarat C
322				318				2100612	Ballarat				Delacombe	Ballarat	Ballarat	Ballarat C
204				209				2100613	Ballarat				Delacombe	Ballarat	Ballarat	Ballarat C
111	5,300			121	5,707			2100614	Ballarat				Delacombe	Ballarat	Ballarat	Ballarat C
353				360				2100701	Ballarat	Corangamite	353	360	Smythes Creek	Ballarat	Ballarat	Golden Plains S
274				280				2100702	Ballarat	Corangamite	274	280	Smythes Creek	Ballarat	Ballarat	Golden Plains S
335				333				2100703	Ballarat	Corangamite	335	333	Smythes Creek	Ballarat	Ballarat	Golden Plains S
306				307				2100704	Ballarat	Corangamite	306	307	Smythes Creek	Ballarat	Ballarat	Golden Plains S
331				337				2100705	Ballarat	Corangamite	331	337	Smythes Creek	Ballarat	Ballarat	Golden Plains S
399				398				2100706	Ballarat	Corangamite	399	398	Smythes Creek	Ballarat	Ballarat	Golden Plains S
269				268				2100707	Ballarat	Corangamite	269	268	Smythes Creek	Ballarat	Ballarat	Golden Plains S
114				114				2100707	Corangamite		114	114	Smythes Creek	Ballarat	Ballarat	Golden Plains S
302				299				2100708	Ballarat	Corangamite	302	299	Smythes Creek	Ballarat	Ballarat	Golden Plains S
288	2,971			286	2,982			2100709	Ballarat	Corangamite	288	286	Smythes Creek	Ballarat	Ballarat	Golden Plains S
								Ballarat	Corangamite		2,857	2,868				
								Corangamite			114	114				
192				194				2100801	Ballarat				Wendouree - Miners Rest	Ballarat	Ballarat	Ballarat C
166				169				2100802	Ballarat				Wendouree - Miners Rest	Ballarat	Ballarat	Ballarat C
438				444				2100803	Ballarat				Wendouree - Miners Rest	Ballarat	Ballarat	Ballarat C

Current Enrolment 4/9/17: 4,064,258				Projected Enrolment 25/8/19: 4,194,146				SA1_7DIGITCODE_2011	Current CED	If Changed Proposed CED	Divided or T'ferred SA2's - Current	Divided or T'ferred SA2's - Projected	SA2_NAME_2011	SA3_NAME_2011	SA4_NAME_2011	LGA
SA1	SA2	SA3	SA4	SA1	SA2	SA3	SA4									
273				283				2100804	Ballarat			Wendouree - Miners Rest	Ballarat	Ballarat	Ballarat C	
231				226				2100805	Ballarat			Wendouree - Miners Rest	Ballarat	Ballarat	Ballarat C	
326				326				2100806	Ballarat			Wendouree - Miners Rest	Ballarat	Ballarat	Ballarat C	
285				284				2100807	Ballarat			Wendouree - Miners Rest	Ballarat	Ballarat	Ballarat C	
11				11				2100808	Ballarat			Wendouree - Miners Rest	Ballarat	Ballarat	Ballarat C	
397				393				2100809	Ballarat			Wendouree - Miners Rest	Ballarat	Ballarat	Ballarat C	
384				382				2100810	Ballarat			Wendouree - Miners Rest	Ballarat	Ballarat	Ballarat C	
148				146				2100811	Ballarat			Wendouree - Miners Rest	Ballarat	Ballarat	Ballarat C	
282				281				2100812	Ballarat			Wendouree - Miners Rest	Ballarat	Ballarat	Ballarat C	
248				252				2100813	Ballarat			Wendouree - Miners Rest	Ballarat	Ballarat	Ballarat C	
0				0				2100814	Ballarat			Wendouree - Miners Rest	Ballarat	Ballarat	Ballarat C	
221				221				2100815	Ballarat			Wendouree - Miners Rest	Ballarat	Ballarat	Ballarat C	
251				258				2100816	Ballarat			Wendouree - Miners Rest	Ballarat	Ballarat	Ballarat C	
218				217				2100817	Ballarat			Wendouree - Miners Rest	Ballarat	Ballarat	Ballarat C	
369				373				2100818	Ballarat			Wendouree - Miners Rest	Ballarat	Ballarat	Ballarat C	
1,247				1,269				2100819	Ballarat			Wendouree - Miners Rest	Ballarat	Ballarat	Ballarat C	
314				313				2100820	Ballarat			Wendouree - Miners Rest	Ballarat	Ballarat	Ballarat C	
366				368				2100821	Ballarat			Wendouree - Miners Rest	Ballarat	Ballarat	Ballarat C	
215				212				2100822	Ballarat			Wendouree - Miners Rest	Ballarat	Ballarat	Ballarat C	
438				434				2100823	Ballarat			Wendouree - Miners Rest	Ballarat	Ballarat	Ballarat C	
380				386				2100824	Ballarat			Wendouree - Miners Rest	Ballarat	Ballarat	Ballarat C	
123				113				2100825	Ballarat			Wendouree - Miners Rest	Ballarat	Ballarat	Ballarat C	
345				342				2100826	Ballarat			Wendouree - Miners Rest	Ballarat	Ballarat	Ballarat C	
405				405				2100827	Ballarat			Wendouree - Miners Rest	Ballarat	Ballarat	Ballarat C	
299				297				2100828	Ballarat			Wendouree - Miners Rest	Ballarat	Ballarat	Ballarat C	
217				217				2100829	Ballarat			Wendouree - Miners Rest	Ballarat	Ballarat	Ballarat C	
308				300				2100830	Ballarat			Wendouree - Miners Rest	Ballarat	Ballarat	Ballarat C	
286				280				2100831	Ballarat			Wendouree - Miners Rest	Ballarat	Ballarat	Ballarat C	
324				320				2100832	Ballarat			Wendouree - Miners Rest	Ballarat	Ballarat	Ballarat C	
417				414				2100833	Ballarat			Wendouree - Miners Rest	Ballarat	Ballarat	Ballarat C	
214				221				2100834	Ballarat			Wendouree - Miners Rest	Ballarat	Ballarat	Ballarat C	
282	10,620	76,272		284	10,635	78,140		2100835	Ballarat			Wendouree - Miners Rest	Ballarat	Ballarat	Ballarat C	
448				460				2100901	Ballarat		448	460	Bacchus Marsh Region	Creswick - Daylesford - Ballan	Ballarat	Moorabool S
209				210				2100902	Ballarat		209	210	Bacchus Marsh Region	Creswick - Daylesford - Ballan	Ballarat	Moorabool S
299				297				2100903	Ballarat		299	297	Bacchus Marsh Region	Creswick - Daylesford - Ballan	Ballarat	Moorabool S
179				181				2100904	Ballarat		179	181	Bacchus Marsh Region	Creswick - Daylesford - Ballan	Ballarat	Moorabool S
248				243				2100905	Ballarat		248	243	Bacchus Marsh Region	Creswick - Daylesford - Ballan	Ballarat	Moorabool S
209				209				2100906	Ballarat		209	209	Bacchus Marsh Region	Creswick - Daylesford - Ballan	Ballarat	Moorabool S
303				308				2100907	Ballarat		303	308	Bacchus Marsh Region	Creswick - Daylesford - Ballan	Ballarat	Moorabool S
234				232				2100908	Ballarat		234	232	Bacchus Marsh Region	Creswick - Daylesford - Ballan	Ballarat	Moorabool S
257				259				2100909	Ballarat		257	259	Bacchus Marsh Region	Creswick - Daylesford - Ballan	Ballarat	Moorabool S
240				244				2100910	Ballarat		240	244	Bacchus Marsh Region	Creswick - Daylesford - Ballan	Ballarat	Moorabool S
0				0				2100910	Corio	Ballarat	0	0	Bacchus Marsh Region	Creswick - Daylesford - Ballan	Ballarat	Moorabool S
228				243				2100911	Ballarat		228	243	Bacchus Marsh Region	Creswick - Daylesford - Ballan	Ballarat	Moorabool S
252				266				2100912	Ballarat		252	266	Bacchus Marsh Region	Creswick - Daylesford - Ballan	Ballarat	Moorabool S
323				360				2100913	Ballarat		323	360	Bacchus Marsh Region	Creswick - Daylesford - Ballan	Ballarat	Moorabool S
165				166				2100914	Ballarat		165	166	Bacchus Marsh Region	Creswick - Daylesford - Ballan	Ballarat	Moorabool S
260				265				2100915	Ballarat		260	265	Bacchus Marsh Region	Creswick - Daylesford - Ballan	Ballarat	Moorabool S
293				299				2100916	Ballarat		293	299	Bacchus Marsh Region	Creswick - Daylesford - Ballan	Ballarat	Moorabool S
383	4,530			394	4,636			2100917	Ballarat		383	394	Bacchus Marsh Region	Creswick - Daylesford - Ballan	Ballarat	Moorabool S
								Ballarat			4,530	4,636				
								Corio	Ballarat		0	0				
306				301				2101001	Ballarat		306	301	Creswick - Clunes	Creswick - Daylesford - Ballan	Ballarat	Hepburn S
337				345				2101002	Ballarat		337	345	Creswick - Clunes	Creswick - Daylesford - Ballan	Ballarat	Hepburn S
225				222				2101003	Ballarat		225	222	Creswick - Clunes	Creswick - Daylesford - Ballan	Ballarat	Hepburn S
265				282				2101004	Ballarat		265	282	Creswick - Clunes	Creswick - Daylesford - Ballan	Ballarat	Hepburn S
136				129				2101005	Ballarat		136	129	Creswick - Clunes	Creswick - Daylesford - Ballan	Ballarat	Hepburn S
371				378				2101006	Ballarat		371	378	Creswick - Clunes	Creswick - Daylesford - Ballan	Ballarat	Hepburn S
9				9				2101007	Ballarat		9	9	Creswick - Clunes	Creswick - Daylesford - Ballan	Ballarat	Ballarat C
271				274				2101007	Ballarat		271	274	Creswick - Clunes	Creswick - Daylesford - Ballan	Ballarat	Hepburn S
35				36				2101007	Ballarat		35	36	Creswick - Clunes	Creswick - Daylesford - Ballan	Ballarat	Moorabool S
300				307				2101008	Ballarat		300	307	Creswick - Clunes	Creswick - Daylesford - Ballan	Ballarat	Hepburn S
161				166				2101009	Ballarat		161	166	Creswick - Clunes	Creswick - Daylesford - Ballan	Ballarat	Hepburn S
190				191				2101010	Ballarat		190	191	Creswick - Clunes	Creswick - Daylesford - Ballan	Ballarat	Ballarat C
270				273				2101011	Ballarat		270	273	Creswick - Clunes	Creswick - Daylesford - Ballan	Ballarat	Ballarat C
355				364				2101012	Ballarat		355	364	Creswick - Clunes	Creswick - Daylesford - Ballan	Ballarat	Hepburn S
307				311				2101013	Ballarat		307	311	Creswick - Clunes	Creswick - Daylesford - Ballan	Ballarat	Hepburn S
255				261				2101014	Ballarat		255	261	Creswick - Clunes	Creswick - Daylesford - Ballan	Ballarat	Hepburn S
245				245				2101015	Ballarat		245	245	Creswick - Clunes	Creswick - Daylesford - Ballan	Ballarat	Hepburn S

Current Enrolment 4/9/17: 4,064,258				Projected Enrolment 25/8/19: 4,194,146				SA1_7DIGITCODE_2011	Current CED	If Changed Proposed CED	Divided or T'ferred SA2's - Current	Divided or T'ferred SA2's - Projected	SA2_NAME_2011	SA3_NAME_2011	SA4_NAME_2011	LGA
SA1	SA2	SA3	SA4	SA1	SA2	SA3	SA4									
234				234				2101016	Ballarat		234	234	Creswick - Clunes	Creswick - Daylesford - Ballan	Ballarat	Hepburn S
228				225				2101017	Ballarat		228	225	Creswick - Clunes	Creswick - Daylesford - Ballan	Ballarat	Ballarat C
264				261				2101018	Ballarat		264	261	Creswick - Clunes	Creswick - Daylesford - Ballan	Ballarat	Ballarat C
446				452				2101019	Ballarat		446	452	Creswick - Clunes	Creswick - Daylesford - Ballan	Ballarat	Hepburn S
499				502				2101020	Ballarat		499	502	Creswick - Clunes	Creswick - Daylesford - Ballan	Ballarat	Hepburn S
200	5,909			204	5,972			2101021	Ballarat		200	204	Creswick - Clunes	Creswick - Daylesford - Ballan	Ballarat	Hepburn S
									Ballarat		961	959				Ballarat C
									Ballarat		4,913	4,977				Hepburn S
									Ballarat		35	36				Moorabool S
328				333				2101101	Ballarat		328	333	Daylesford	Creswick - Daylesford - Ballan	Ballarat	Hepburn S
172				175				2101102	Ballarat		172	175	Daylesford	Creswick - Daylesford - Ballan	Ballarat	Hepburn S
216				221				2101103	Ballarat		216	221	Daylesford	Creswick - Daylesford - Ballan	Ballarat	Hepburn S
30				29				2101104	Ballarat		30	29	Daylesford	Creswick - Daylesford - Ballan	Ballarat	Hepburn S
132				128				2101104	Ballarat		132	128	Daylesford	Creswick - Daylesford - Ballan	Ballarat	Moorabool S
224				227				2101105	Ballarat		224	227	Daylesford	Creswick - Daylesford - Ballan	Ballarat	Hepburn S
9				9				2101105	Ballarat		9	9	Daylesford	Creswick - Daylesford - Ballan	Ballarat	Moorabool S
356				364				2101106	Ballarat		356	364	Daylesford	Creswick - Daylesford - Ballan	Ballarat	Hepburn S
348				353				2101107	Ballarat		348	353	Daylesford	Creswick - Daylesford - Ballan	Ballarat	Hepburn S
204				203				2101108	Ballarat		204	203	Daylesford	Creswick - Daylesford - Ballan	Ballarat	Hepburn S
239				241				2101109	Ballarat		239	241	Daylesford	Creswick - Daylesford - Ballan	Ballarat	Hepburn S
316				329				2101110	Ballarat		316	329	Daylesford	Creswick - Daylesford - Ballan	Ballarat	Hepburn S
4				4				2101110	Ballarat		4	4	Daylesford	Creswick - Daylesford - Ballan	Ballarat	Moorabool S
238				240				2101111	Ballarat		238	240	Daylesford	Creswick - Daylesford - Ballan	Ballarat	Hepburn S
498				515				2101112	Ballarat		498	515	Daylesford	Creswick - Daylesford - Ballan	Ballarat	Hepburn S
397				405				2101113	Ballarat		397	405	Daylesford	Creswick - Daylesford - Ballan	Ballarat	Hepburn S
259				262				2101114	Ballarat		259	262	Daylesford	Creswick - Daylesford - Ballan	Ballarat	Hepburn S
364				360				2101115	Ballarat		364	360	Daylesford	Creswick - Daylesford - Ballan	Ballarat	Hepburn S
303				301				2101116	Ballarat		303	301	Daylesford	Creswick - Daylesford - Ballan	Ballarat	Hepburn S
251				245				2101117	Ballarat		251	245	Daylesford	Creswick - Daylesford - Ballan	Ballarat	Hepburn S
308				318				2101118	Ballarat		308	318	Daylesford	Creswick - Daylesford - Ballan	Ballarat	Hepburn S
282				289				2101119	Ballarat		282	289	Daylesford	Creswick - Daylesford - Ballan	Ballarat	Hepburn S
2				2				2101119	Bendigo	Ballarat	2	2	Daylesford	Creswick - Daylesford - Ballan	Ballarat	Hepburn S
265				272				2101120	Ballarat		265	272	Daylesford	Creswick - Daylesford - Ballan	Ballarat	Hepburn S
274				279				2101121	Ballarat		274	279	Daylesford	Creswick - Daylesford - Ballan	Ballarat	Hepburn S
363				366				2101122	Ballarat		363	366	Daylesford	Creswick - Daylesford - Ballan	Ballarat	Hepburn S
224				222				2101123	Ballarat		224	222	Daylesford	Creswick - Daylesford - Ballan	Ballarat	Hepburn S
180				178				2101124	Ballarat		180	178	Daylesford	Creswick - Daylesford - Ballan	Ballarat	Hepburn S
353	7,139			357	7,227			2101125	Ballarat		353	357	Daylesford	Creswick - Daylesford - Ballan	Ballarat	Hepburn S
									Ballarat		6,992	7,084				Hepburn S
									Ballarat		145	141				Moorabool S
									Bendigo	Ballarat	2	2				Hepburn S
259				262				2101201	Ballarat		259	262	Gordon (Vic.)	Creswick - Daylesford - Ballan	Ballarat	Moorabool S
129				129				2101202	Ballarat		129	129	Gordon (Vic.)	Creswick - Daylesford - Ballan	Ballarat	Moorabool S
317				319				2101203	Ballarat		317	319	Gordon (Vic.)	Creswick - Daylesford - Ballan	Ballarat	Ballarat C
185				181				2101204	Ballarat		185	181	Gordon (Vic.)	Creswick - Daylesford - Ballan	Ballarat	Moorabool S
282				286				2101205	Ballarat		282	286	Gordon (Vic.)	Creswick - Daylesford - Ballan	Ballarat	Moorabool S
213				217				2101206	Ballarat		213	217	Gordon (Vic.)	Creswick - Daylesford - Ballan	Ballarat	Moorabool S
198				199				2101207	Ballarat		198	199	Gordon (Vic.)	Creswick - Daylesford - Ballan	Ballarat	Moorabool S
188				187				2101208	Ballarat		188	187	Gordon (Vic.)	Creswick - Daylesford - Ballan	Ballarat	Moorabool S
281				282				2101209	Ballarat		281	282	Gordon (Vic.)	Creswick - Daylesford - Ballan	Ballarat	Moorabool S
329				329				2101210	Ballarat		329	329	Gordon (Vic.)	Creswick - Daylesford - Ballan	Ballarat	Moorabool S
47				47				2101211	Ballarat		47	47	Gordon (Vic.)	Creswick - Daylesford - Ballan	Ballarat	Hepburn S
274				276				2101211	Ballarat		274	276	Gordon (Vic.)	Creswick - Daylesford - Ballan	Ballarat	Moorabool S
162				164				2101212	Ballarat		162	164	Gordon (Vic.)	Creswick - Daylesford - Ballan	Ballarat	Moorabool S
250				252				2101213	Ballarat		250	252	Gordon (Vic.)	Creswick - Daylesford - Ballan	Ballarat	Moorabool S
348				356				2101214	Ballarat		348	356	Gordon (Vic.)	Creswick - Daylesford - Ballan	Ballarat	Moorabool S
203				204				2101215	Ballarat		203	204	Gordon (Vic.)	Creswick - Daylesford - Ballan	Ballarat	Moorabool S
303				319				2101216	Ballarat		303	319	Gordon (Vic.)	Creswick - Daylesford - Ballan	Ballarat	Moorabool S
371	4,339	21,917		371	4,380	22,215		2101217	Ballarat		371	371	Gordon (Vic.)	Creswick - Daylesford - Ballan	Ballarat	Moorabool S
									Ballarat		317	319				Ballarat C
									Ballarat		47	47				Hepburn S
									Ballarat		3,975	4,014				Moorabool S
358				358				2101301	Wannon		358	358	Avoca	Maryborough - Pyrenees	Ballarat	Pyrenees S
202				201				2101302	Wannon		202	201	Avoca	Maryborough - Pyrenees	Ballarat	Pyrenees S
258				259				2101303	Wannon		258	259	Avoca	Maryborough - Pyrenees	Ballarat	Pyrenees S
150				148				2101304	Wannon		150	148	Avoca	Maryborough - Pyrenees	Ballarat	Ararat RC
172				170				2101304	Wannon		172	170	Avoca	Maryborough - Pyrenees	Ballarat	Pyrenees S
2				2				2101305	Mallee	Wannon	2	2	Avoca	Maryborough - Pyrenees	Ballarat	Pyrenees S
350				349				2101305	Wannon		350	349	Avoca	Maryborough - Pyrenees	Ballarat	Pyrenees S

Current Enrolment 4/9/17: 4,064,258				Projected Enrolment 25/8/19: 4,194,146				SA1_7DIGITCODE_2011	Current CED	If Changed Proposed CED	Divided or T'ferred SA2's - Current	Divided or T'ferred SA2's - Projected	SA2_NAME_2011	SA3_NAME_2011	SA4_NAME_2011	LGA	
SA1	SA2	SA3	SA4	SA1	SA2	SA3	SA4										
223				221				2101306	Wannon			223	221	Avoca	Maryborough - Pyrenees	Ballarat	Pyrenees S
200				204				2101307	Wannon			200	204	Avoca	Maryborough - Pyrenees	Ballarat	Pyrenees S
34				34				2101308	Ballarat			34	34	Avoca	Maryborough - Pyrenees	Ballarat	Ballarat C
7				7				2101308	Ballarat			7	7	Avoca	Maryborough - Pyrenees	Ballarat	Hepburn S
327				328				2101308	Wannon			327	328	Avoca	Maryborough - Pyrenees	Ballarat	Pyrenees S
192				184				2101309	Wannon			192	184	Avoca	Maryborough - Pyrenees	Ballarat	Pyrenees S
0				0				2101310	Mallee	Wannon		0	0	Avoca	Maryborough - Pyrenees	Ballarat	Pyrenees S
183	2,658			183	2,648			2101310	Wannon			183	183	Avoca	Maryborough - Pyrenees	Ballarat	Pyrenees S
									Ballarat			34	34				Ballarat C
									Ballarat			7	7				Hepburn S
									Mallee	Wannon		2	2				Pyrenees S
									Wannon			150	148				Ararat RC
									Wannon			2,465	2,457				Pyrenees S
339				346				2101401	Wannon			339	346	Beaufort	Maryborough - Pyrenees	Ballarat	Pyrenees S
227				241				2101402	Wannon			227	241	Beaufort	Maryborough - Pyrenees	Ballarat	Pyrenees S
331				341				2101403	Wannon			331	341	Beaufort	Maryborough - Pyrenees	Ballarat	Pyrenees S
13				14				2101404	Wannon			13	14	Beaufort	Maryborough - Pyrenees	Ballarat	Ararat RC
351				363				2101404	Wannon			351	363	Beaufort	Maryborough - Pyrenees	Ballarat	Pyrenees S
177				174				2101405	Wannon			177	174	Beaufort	Maryborough - Pyrenees	Ballarat	Pyrenees S
16				18				2101406	Ballarat			16	18	Beaufort	Maryborough - Pyrenees	Ballarat	Ballarat C
205				231				2101406	Wannon			205	231	Beaufort	Maryborough - Pyrenees	Ballarat	Pyrenees S
218				217				2101407	Wannon			218	217	Beaufort	Maryborough - Pyrenees	Ballarat	Pyrenees S
303				303				2101408	Wannon			303	303	Beaufort	Maryborough - Pyrenees	Ballarat	Pyrenees S
182				189				2101409	Ballarat			182	189	Beaufort	Maryborough - Pyrenees	Ballarat	Ballarat C
27				28				2101409	Wannon			27	28	Beaufort	Maryborough - Pyrenees	Ballarat	Pyrenees S
113				112				2101410	Wannon			113	112	Beaufort	Maryborough - Pyrenees	Ballarat	Pyrenees S
257				265				2101411	Wannon			257	265	Beaufort	Maryborough - Pyrenees	Ballarat	Pyrenees S
284				294				2101412	Wannon			284	294	Beaufort	Maryborough - Pyrenees	Ballarat	Pyrenees S
13	3,056			15	3,151			2101413	Wannon			13	15	Beaufort	Maryborough - Pyrenees	Ballarat	Pyrenees S
									Ballarat			198	207				Ballarat C
									Wannon			13	14				Ararat RC
									Wannon			2,845	2,930				Pyrenees S
435				438				2101501	Ballarat	Corangamite		435	438	Golden Plains - North	Maryborough - Pyrenees	Ballarat	Golden Plains S
228				229				2101502	Ballarat	Corangamite		228	229	Golden Plains - North	Maryborough - Pyrenees	Ballarat	Golden Plains S
233				247				2101503	Ballarat	Corangamite		233	247	Golden Plains - North	Maryborough - Pyrenees	Ballarat	Golden Plains S
45				48				2101503	Corangamite			45	48	Golden Plains - North	Maryborough - Pyrenees	Ballarat	Golden Plains S
200				207				2101504	Corangamite	Wannon		200	207	Golden Plains - North	Maryborough - Pyrenees	Ballarat	Golden Plains S
324				328				2101505	Corangamite			324	328	Golden Plains - North	Maryborough - Pyrenees	Ballarat	Golden Plains S
298				318				2101506	Corangamite	Wannon		298	318	Golden Plains - North	Maryborough - Pyrenees	Ballarat	Golden Plains S
23				24				2101507	Ballarat	Corangamite		23	24	Golden Plains - North	Maryborough - Pyrenees	Ballarat	Golden Plains S
345				355				2101507	Corangamite			345	355	Golden Plains - North	Maryborough - Pyrenees	Ballarat	Golden Plains S
170				183				2101508	Corangamite			170	183	Golden Plains - North	Maryborough - Pyrenees	Ballarat	Golden Plains S
307				316				2101509	Ballarat	Corangamite		307	316	Golden Plains - North	Maryborough - Pyrenees	Ballarat	Golden Plains S
142				142				2101510	Corangamite	Wannon		142	142	Golden Plains - North	Maryborough - Pyrenees	Ballarat	Golden Plains S
217				220				2101511	Corangamite			217	220	Golden Plains - North	Maryborough - Pyrenees	Ballarat	Golden Plains S
196	3,163			208	3,263			2101512	Corangamite			196	208	Golden Plains - North	Maryborough - Pyrenees	Ballarat	Golden Plains S
									Ballarat	Corangamite		1,226	1,254				
									Corangamite			1,297	1,342				
									Corangamite	Wannon		640	667				
146				145				2101601	Wannon	Bendigo		146	145	Maryborough (Vic.)	Maryborough - Pyrenees	Ballarat	Central Goldfields S
417				408				2101602	Wannon	Bendigo		417	408	Maryborough (Vic.)	Maryborough - Pyrenees	Ballarat	Central Goldfields S
287				281				2101603	Wannon	Bendigo		287	281	Maryborough (Vic.)	Maryborough - Pyrenees	Ballarat	Central Goldfields S
259				259				2101604	Wannon	Bendigo		259	259	Maryborough (Vic.)	Maryborough - Pyrenees	Ballarat	Central Goldfields S
179				177				2101605	Wannon	Bendigo		179	177	Maryborough (Vic.)	Maryborough - Pyrenees	Ballarat	Central Goldfields S
329				329				2101606	Wannon	Bendigo		329	329	Maryborough (Vic.)	Maryborough - Pyrenees	Ballarat	Central Goldfields S
396				397				2101607	Wannon	Bendigo		396	397	Maryborough (Vic.)	Maryborough - Pyrenees	Ballarat	Central Goldfields S
282				281				2101608	Wannon	Bendigo		282	281	Maryborough (Vic.)	Maryborough - Pyrenees	Ballarat	Central Goldfields S
285				285				2101609	Wannon	Bendigo		285	285	Maryborough (Vic.)	Maryborough - Pyrenees	Ballarat	Central Goldfields S
375				372				2101610	Wannon	Bendigo		375	372	Maryborough (Vic.)	Maryborough - Pyrenees	Ballarat	Central Goldfields S
184				183				2101611	Wannon	Bendigo		184	183	Maryborough (Vic.)	Maryborough - Pyrenees	Ballarat	Central Goldfields S
421				440				2101612	Wannon	Bendigo		421	440	Maryborough (Vic.)	Maryborough - Pyrenees	Ballarat	Central Goldfields S
392				395				2101613	Wannon	Bendigo		392	395	Maryborough (Vic.)	Maryborough - Pyrenees	Ballarat	Central Goldfields S
403				397				2101614	Wannon	Bendigo		403	397	Maryborough (Vic.)	Maryborough - Pyrenees	Ballarat	Central Goldfields S
157				157				2101615	Wannon	Bendigo		157	157	Maryborough (Vic.)	Maryborough - Pyrenees	Ballarat	Central Goldfields S
325				325				2101616	Wannon	Bendigo		325	325	Maryborough (Vic.)	Maryborough - Pyrenees	Ballarat	Central Goldfields S
273				272				2101617	Wannon	Bendigo		273	272	Maryborough (Vic.)	Maryborough - Pyrenees	Ballarat	Central Goldfields S
275				271				2101618	Wannon	Bendigo		275	271	Maryborough (Vic.)	Maryborough - Pyrenees	Ballarat	Central Goldfields S
337				335				2101619	Wannon	Bendigo		337	335	Maryborough (Vic.)	Maryborough - Pyrenees	Ballarat	Central Goldfields S
224				224				2101620	Wannon	Bendigo		224	224	Maryborough (Vic.)	Maryborough - Pyrenees	Ballarat	Central Goldfields S

Current Enrolment 4/9/17: 4,064,258				Projected Enrolment 25/8/19: 4,194,146				SA1_7DIGITCODE_2011	Current CED	If Changed Proposed CED	Divided or T'ferred SA2's - Current	Divided or T'ferred SA2's - Projected	SA2_NAME_2011	SA3_NAME_2011	SA4_NAME_2011	LGA
SA1	SA2	SA3	SA4	SA1	SA2	SA3	SA4									
189	6,135			185	6,118			2101621 Wannon	Bendigo	189	185	Maryborough (Vic.)	Maryborough - Pyrenees	Ballarat	Central Goldfields S	
								Wannon	Bendigo	6,135	6,118					
294				295				2101701 Wannon	Bendigo	294	295	Maryborough Region	Maryborough - Pyrenees	Ballarat	Central Goldfields S	
204				201				2101702 Wannon	Bendigo	204	201	Maryborough Region	Maryborough - Pyrenees	Ballarat	Central Goldfields S	
229				231				2101703 Wannon	Bendigo	229	231	Maryborough Region	Maryborough - Pyrenees	Ballarat	Central Goldfields S	
229				229				2101704 Wannon	Bendigo	229	229	Maryborough Region	Maryborough - Pyrenees	Ballarat	Central Goldfields S	
4				4				2101704 Murray	Mallee	4	4	Maryborough Region	Maryborough - Pyrenees	Ballarat	Loddon S	
254				255				2101705 Wannon	Bendigo	254	255	Maryborough Region	Maryborough - Pyrenees	Ballarat	Central Goldfields S	
217				218				2101706 Wannon	Bendigo	217	218	Maryborough Region	Maryborough - Pyrenees	Ballarat	Central Goldfields S	
358				357				2101707 Wannon	Bendigo	358	357	Maryborough Region	Maryborough - Pyrenees	Ballarat	Central Goldfields S	
234				235				2101708 Wannon	Bendigo	234	235	Maryborough Region	Maryborough - Pyrenees	Ballarat	Central Goldfields S	
355				356				2101709 Wannon	Bendigo	355	356	Maryborough Region	Maryborough - Pyrenees	Ballarat	Central Goldfields S	
378				381				2101710 Wannon	Bendigo	378	381	Maryborough Region	Maryborough - Pyrenees	Ballarat	Central Goldfields S	
309				310				2101711 Wannon	Bendigo	309	310	Maryborough Region	Maryborough - Pyrenees	Ballarat	Central Goldfields S	
4				4				2101711 Bendigo		4	4	Maryborough Region	Maryborough - Pyrenees	Ballarat	Mount Alexander S	
348				349				2101712 Wannon	Bendigo	348	349	Maryborough Region	Maryborough - Pyrenees	Ballarat	Central Goldfields S	
69				69				2101712 Bendigo	Mallee	69	69	Maryborough Region	Maryborough - Pyrenees	Ballarat	Loddon S	
133				134				2101713 Wannon	Bendigo	133	134	Maryborough Region	Maryborough - Pyrenees	Ballarat	Central Goldfields S	
62				62				2101713 Bendigo	Mallee	62	62	Maryborough Region	Maryborough - Pyrenees	Ballarat	Loddon S	
31				31				2101713 Murray	Mallee	31	31	Maryborough Region	Maryborough - Pyrenees	Ballarat	Loddon S	
276				277				2101714 Wannon	Bendigo	276	277	Maryborough Region	Maryborough - Pyrenees	Ballarat	Central Goldfields S	
220	4,208	19,220	117,409	217	4,215	19,395	119,750	2101715 Wannon	Bendigo	220	217	Maryborough Region	Maryborough - Pyrenees	Ballarat	Central Goldfields S	
								Bendigo	Mallee	131	131				Loddon S	
								Bendigo		4	4				Mount Alexander S	
								Murray	Mallee	35	35				Loddon S	
								Wannon	Bendigo	4,038	4,045				Central Goldfields S	
331				327				2101801 Bendigo				Bendigo	Bendigo	Bendigo	Bendigo (Greater) C	
177				172				2101802 Bendigo				Bendigo	Bendigo	Bendigo	Bendigo (Greater) C	
335				335				2101803 Bendigo				Bendigo	Bendigo	Bendigo	Bendigo (Greater) C	
201				202				2101804 Bendigo				Bendigo	Bendigo	Bendigo	Bendigo (Greater) C	
245				245				2101805 Bendigo				Bendigo	Bendigo	Bendigo	Bendigo (Greater) C	
276				271				2101806 Bendigo				Bendigo	Bendigo	Bendigo	Bendigo (Greater) C	
329				331				2101807 Bendigo				Bendigo	Bendigo	Bendigo	Bendigo (Greater) C	
173				172				2101808 Bendigo				Bendigo	Bendigo	Bendigo	Bendigo (Greater) C	
296				295				2101809 Bendigo				Bendigo	Bendigo	Bendigo	Bendigo (Greater) C	
207				207				2101810 Bendigo				Bendigo	Bendigo	Bendigo	Bendigo (Greater) C	
308				307				2101811 Bendigo				Bendigo	Bendigo	Bendigo	Bendigo (Greater) C	
177				175				2101812 Bendigo				Bendigo	Bendigo	Bendigo	Bendigo (Greater) C	
346				341				2101813 Bendigo				Bendigo	Bendigo	Bendigo	Bendigo (Greater) C	
144				141				2101814 Bendigo				Bendigo	Bendigo	Bendigo	Bendigo (Greater) C	
376				370				2101815 Bendigo				Bendigo	Bendigo	Bendigo	Bendigo (Greater) C	
352				354				2101816 Bendigo				Bendigo	Bendigo	Bendigo	Bendigo (Greater) C	
348				348				2101817 Bendigo				Bendigo	Bendigo	Bendigo	Bendigo (Greater) C	
313				313				2101818 Bendigo				Bendigo	Bendigo	Bendigo	Bendigo (Greater) C	
171				169				2101819 Bendigo				Bendigo	Bendigo	Bendigo	Bendigo (Greater) C	
74				73				2101820 Bendigo				Bendigo	Bendigo	Bendigo	Bendigo (Greater) C	
276				274				2101821 Bendigo				Bendigo	Bendigo	Bendigo	Bendigo (Greater) C	
258				253				2101822 Bendigo				Bendigo	Bendigo	Bendigo	Bendigo (Greater) C	
279				281				2101823 Bendigo				Bendigo	Bendigo	Bendigo	Bendigo (Greater) C	
381				383				2101824 Bendigo				Bendigo	Bendigo	Bendigo	Bendigo (Greater) C	
248				247				2101825 Bendigo				Bendigo	Bendigo	Bendigo	Bendigo (Greater) C	
208				205				2101826 Bendigo				Bendigo	Bendigo	Bendigo	Bendigo (Greater) C	
384				386				2101827 Bendigo				Bendigo	Bendigo	Bendigo	Bendigo (Greater) C	
289				284				2101828 Bendigo				Bendigo	Bendigo	Bendigo	Bendigo (Greater) C	
157				158				2101829 Bendigo				Bendigo	Bendigo	Bendigo	Bendigo (Greater) C	
465				473				2101830 Bendigo				Bendigo	Bendigo	Bendigo	Bendigo (Greater) C	
340				336				2101831 Bendigo				Bendigo	Bendigo	Bendigo	Bendigo (Greater) C	
262				260				2101832 Bendigo				Bendigo	Bendigo	Bendigo	Bendigo (Greater) C	
344				342				2101833 Bendigo				Bendigo	Bendigo	Bendigo	Bendigo (Greater) C	
280				281				2101834 Bendigo				Bendigo	Bendigo	Bendigo	Bendigo (Greater) C	
409				410				2101835 Bendigo				Bendigo	Bendigo	Bendigo	Bendigo (Greater) C	
146				139				2101836 Bendigo				Bendigo	Bendigo	Bendigo	Bendigo (Greater) C	
366				361				2101837 Bendigo				Bendigo	Bendigo	Bendigo	Bendigo (Greater) C	
171	10,442			172	10,393			2101838 Bendigo				Bendigo	Bendigo	Bendigo	Bendigo (Greater) C	
414				414				2101901 Bendigo				California Gully - Eaglehawk	Bendigo	Bendigo	Bendigo (Greater) C	
485				497				2101902 Bendigo				California Gully - Eaglehawk	Bendigo	Bendigo	Bendigo (Greater) C	
257				264				2101903 Bendigo				California Gully - Eaglehawk	Bendigo	Bendigo	Bendigo (Greater) C	
326				330				2101904 Bendigo				California Gully - Eaglehawk	Bendigo	Bendigo	Bendigo (Greater) C	
439				446				2101905 Bendigo				California Gully - Eaglehawk	Bendigo	Bendigo	Bendigo (Greater) C	

Current Enrolment 4/9/17: 4,064,258				Projected Enrolment 25/8/19: 4,194,146				SA1_7DIGITCODE_2011	Current CED	If Changed Proposed CED	Divided or T'ferred SA2's - Current	Divided or T'ferred SA2's - Projected	SA2_NAME_2011	SA3_NAME_2011	SA4_NAME_2011	LGA
SA1	SA2	SA3	SA4	SA1	SA2	SA3	SA4									
103				112				2101906 Bendigo				California Gully - Eaglehawk	Bendigo	Bendigo	Bendigo (Greater) C	
629				723				2101907 Bendigo				California Gully - Eaglehawk	Bendigo	Bendigo	Bendigo (Greater) C	
430				435				2101908 Bendigo				California Gully - Eaglehawk	Bendigo	Bendigo	Bendigo (Greater) C	
510				512				2101909 Bendigo				California Gully - Eaglehawk	Bendigo	Bendigo	Bendigo (Greater) C	
315				311				2101910 Bendigo				California Gully - Eaglehawk	Bendigo	Bendigo	Bendigo (Greater) C	
235				246				2101911 Bendigo				California Gully - Eaglehawk	Bendigo	Bendigo	Bendigo (Greater) C	
807				959				2101912 Bendigo				California Gully - Eaglehawk	Bendigo	Bendigo	Bendigo (Greater) C	
354				364				2101913 Bendigo				California Gully - Eaglehawk	Bendigo	Bendigo	Bendigo (Greater) C	
340				331				2101914 Bendigo				California Gully - Eaglehawk	Bendigo	Bendigo	Bendigo (Greater) C	
265				265				2101915 Bendigo				California Gully - Eaglehawk	Bendigo	Bendigo	Bendigo (Greater) C	
227				232				2101916 Bendigo				California Gully - Eaglehawk	Bendigo	Bendigo	Bendigo (Greater) C	
149				161				2101917 Bendigo				California Gully - Eaglehawk	Bendigo	Bendigo	Bendigo (Greater) C	
240				246				2101918 Bendigo				California Gully - Eaglehawk	Bendigo	Bendigo	Bendigo (Greater) C	
412				416				2101919 Bendigo				California Gully - Eaglehawk	Bendigo	Bendigo	Bendigo (Greater) C	
612				664				2101920 Bendigo				California Gully - Eaglehawk	Bendigo	Bendigo	Bendigo (Greater) C	
353				370				2101921 Bendigo				California Gully - Eaglehawk	Bendigo	Bendigo	Bendigo (Greater) C	
418				423				2101922 Bendigo				California Gully - Eaglehawk	Bendigo	Bendigo	Bendigo (Greater) C	
218				229				2101923 Bendigo				California Gully - Eaglehawk	Bendigo	Bendigo	Bendigo (Greater) C	
256	8,794			253	9,203			2101924 Bendigo				California Gully - Eaglehawk	Bendigo	Bendigo	Bendigo (Greater) C	
182				180				2102001 Bendigo				East Bendigo - Kennington	Bendigo	Bendigo	Bendigo (Greater) C	
167				167				2102002 Bendigo				East Bendigo - Kennington	Bendigo	Bendigo	Bendigo (Greater) C	
246				246				2102003 Bendigo				East Bendigo - Kennington	Bendigo	Bendigo	Bendigo (Greater) C	
308				303				2102004 Bendigo				East Bendigo - Kennington	Bendigo	Bendigo	Bendigo (Greater) C	
341				337				2102005 Bendigo				East Bendigo - Kennington	Bendigo	Bendigo	Bendigo (Greater) C	
332				314				2102006 Bendigo				East Bendigo - Kennington	Bendigo	Bendigo	Bendigo (Greater) C	
197				199				2102007 Bendigo				East Bendigo - Kennington	Bendigo	Bendigo	Bendigo (Greater) C	
160				154				2102008 Bendigo				East Bendigo - Kennington	Bendigo	Bendigo	Bendigo (Greater) C	
268				267				2102009 Bendigo				East Bendigo - Kennington	Bendigo	Bendigo	Bendigo (Greater) C	
322				325				2102010 Bendigo				East Bendigo - Kennington	Bendigo	Bendigo	Bendigo (Greater) C	
469				456				2102011 Bendigo				East Bendigo - Kennington	Bendigo	Bendigo	Bendigo (Greater) C	
227				227				2102012 Bendigo				East Bendigo - Kennington	Bendigo	Bendigo	Bendigo (Greater) C	
224				224				2102013 Bendigo				East Bendigo - Kennington	Bendigo	Bendigo	Bendigo (Greater) C	
220				224				2102014 Bendigo				East Bendigo - Kennington	Bendigo	Bendigo	Bendigo (Greater) C	
264				262				2102015 Bendigo				East Bendigo - Kennington	Bendigo	Bendigo	Bendigo (Greater) C	
215				214				2102016 Bendigo				East Bendigo - Kennington	Bendigo	Bendigo	Bendigo (Greater) C	
186				181				2102017 Bendigo				East Bendigo - Kennington	Bendigo	Bendigo	Bendigo (Greater) C	
407				407				2102018 Bendigo				East Bendigo - Kennington	Bendigo	Bendigo	Bendigo (Greater) C	
410				411				2102019 Bendigo				East Bendigo - Kennington	Bendigo	Bendigo	Bendigo (Greater) C	
192				191				2102020 Bendigo				East Bendigo - Kennington	Bendigo	Bendigo	Bendigo (Greater) C	
346				347				2102021 Bendigo				East Bendigo - Kennington	Bendigo	Bendigo	Bendigo (Greater) C	
203				204				2102022 Bendigo				East Bendigo - Kennington	Bendigo	Bendigo	Bendigo (Greater) C	
167				165				2102023 Bendigo				East Bendigo - Kennington	Bendigo	Bendigo	Bendigo (Greater) C	
283				284				2102024 Bendigo				East Bendigo - Kennington	Bendigo	Bendigo	Bendigo (Greater) C	
427				419				2102025 Bendigo				East Bendigo - Kennington	Bendigo	Bendigo	Bendigo (Greater) C	
321				317				2102026 Bendigo				East Bendigo - Kennington	Bendigo	Bendigo	Bendigo (Greater) C	
160				158				2102027 Bendigo				East Bendigo - Kennington	Bendigo	Bendigo	Bendigo (Greater) C	
293				290				2102028 Bendigo				East Bendigo - Kennington	Bendigo	Bendigo	Bendigo (Greater) C	
339				344				2102029 Bendigo				East Bendigo - Kennington	Bendigo	Bendigo	Bendigo (Greater) C	
285				275				2102030 Bendigo				East Bendigo - Kennington	Bendigo	Bendigo	Bendigo (Greater) C	
368				359				2102031 Bendigo				East Bendigo - Kennington	Bendigo	Bendigo	Bendigo (Greater) C	
289				289				2102032 Bendigo				East Bendigo - Kennington	Bendigo	Bendigo	Bendigo (Greater) C	
345				333				2102033 Bendigo				East Bendigo - Kennington	Bendigo	Bendigo	Bendigo (Greater) C	
303				284				2102034 Bendigo				East Bendigo - Kennington	Bendigo	Bendigo	Bendigo (Greater) C	
292				288				2102035 Bendigo				East Bendigo - Kennington	Bendigo	Bendigo	Bendigo (Greater) C	
290				278				2102036 Bendigo				East Bendigo - Kennington	Bendigo	Bendigo	Bendigo (Greater) C	
2				2				2102037 Bendigo				East Bendigo - Kennington	Bendigo	Bendigo	Bendigo (Greater) C	
241				227				2102038 Bendigo				East Bendigo - Kennington	Bendigo	Bendigo	Bendigo (Greater) C	
15	10,306			13	10,165			2102039 Bendigo				East Bendigo - Kennington	Bendigo	Bendigo	Bendigo (Greater) C	
261				262				2102101 Bendigo				Flora Hill - Spring Gully	Bendigo	Bendigo	Bendigo (Greater) C	
345				339				2102102 Bendigo				Flora Hill - Spring Gully	Bendigo	Bendigo	Bendigo (Greater) C	
264				263				2102103 Bendigo				Flora Hill - Spring Gully	Bendigo	Bendigo	Bendigo (Greater) C	
418				422				2102104 Bendigo				Flora Hill - Spring Gully	Bendigo	Bendigo	Bendigo (Greater) C	
290				296				2102105 Bendigo				Flora Hill - Spring Gully	Bendigo	Bendigo	Bendigo (Greater) C	
165				166				2102106 Bendigo				Flora Hill - Spring Gully	Bendigo	Bendigo	Bendigo (Greater) C	
323				325				2102107 Bendigo				Flora Hill - Spring Gully	Bendigo	Bendigo	Bendigo (Greater) C	
190				191				2102108 Bendigo				Flora Hill - Spring Gully	Bendigo	Bendigo	Bendigo (Greater) C	
293				292				2102109 Bendigo				Flora Hill - Spring Gully	Bendigo	Bendigo	Bendigo (Greater) C	
366				368				2102110 Bendigo				Flora Hill - Spring Gully	Bendigo	Bendigo	Bendigo (Greater) C	
422				423				2102111 Bendigo				Flora Hill - Spring Gully	Bendigo	Bendigo	Bendigo (Greater) C	

Current Enrolment 4/9/17: 4,064,258				Projected Enrolment 25/8/19: 4,194,146				SA1_7DIGITCODE_2011	Current CED	If Changed Proposed CED	Divided or T'ferred SA2's - Current	Divided or T'ferred SA2's - Projected	SA2_NAME_2011	SA3_NAME_2011	SA4_NAME_2011	LGA
SA1	SA2	SA3	SA4	SA1	SA2	SA3	SA4									
233				236				2102112 Bendigo				Flora Hill - Spring Gully	Bendigo	Bendigo	Bendigo (Greater) C	
220				225				2102113 Bendigo				Flora Hill - Spring Gully	Bendigo	Bendigo	Bendigo (Greater) C	
259				256				2102114 Bendigo				Flora Hill - Spring Gully	Bendigo	Bendigo	Bendigo (Greater) C	
426				431				2102115 Bendigo				Flora Hill - Spring Gully	Bendigo	Bendigo	Bendigo (Greater) C	
203				201				2102116 Bendigo				Flora Hill - Spring Gully	Bendigo	Bendigo	Bendigo (Greater) C	
247				242				2102117 Bendigo				Flora Hill - Spring Gully	Bendigo	Bendigo	Bendigo (Greater) C	
336				331				2102118 Bendigo				Flora Hill - Spring Gully	Bendigo	Bendigo	Bendigo (Greater) C	
330				318				2102119 Bendigo				Flora Hill - Spring Gully	Bendigo	Bendigo	Bendigo (Greater) C	
248				251				2102120 Bendigo				Flora Hill - Spring Gully	Bendigo	Bendigo	Bendigo (Greater) C	
173				172				2102121 Bendigo				Flora Hill - Spring Gully	Bendigo	Bendigo	Bendigo (Greater) C	
150				152				2102122 Bendigo				Flora Hill - Spring Gully	Bendigo	Bendigo	Bendigo (Greater) C	
0				0				2102123 Bendigo				Flora Hill - Spring Gully	Bendigo	Bendigo	Bendigo (Greater) C	
1				1				2102124 Bendigo				Flora Hill - Spring Gully	Bendigo	Bendigo	Bendigo (Greater) C	
265				262				2102125 Bendigo				Flora Hill - Spring Gully	Bendigo	Bendigo	Bendigo (Greater) C	
281				278				2102126 Bendigo				Flora Hill - Spring Gully	Bendigo	Bendigo	Bendigo (Greater) C	
0	6,709			0	6,703			2102127 Bendigo				Flora Hill - Spring Gully	Bendigo	Bendigo	Bendigo (Greater) C	
307				301				2102201 Bendigo				Kangaroo Flat - Golden Square	Bendigo	Bendigo	Bendigo (Greater) C	
529				546				2102202 Bendigo				Kangaroo Flat - Golden Square	Bendigo	Bendigo	Bendigo (Greater) C	
190				190				2102203 Bendigo				Kangaroo Flat - Golden Square	Bendigo	Bendigo	Bendigo (Greater) C	
431				451				2102204 Bendigo				Kangaroo Flat - Golden Square	Bendigo	Bendigo	Bendigo (Greater) C	
302				298				2102205 Bendigo				Kangaroo Flat - Golden Square	Bendigo	Bendigo	Bendigo (Greater) C	
286				289				2102206 Bendigo				Kangaroo Flat - Golden Square	Bendigo	Bendigo	Bendigo (Greater) C	
604				652				2102207 Bendigo				Kangaroo Flat - Golden Square	Bendigo	Bendigo	Bendigo (Greater) C	
346				347				2102208 Bendigo				Kangaroo Flat - Golden Square	Bendigo	Bendigo	Bendigo (Greater) C	
364				364				2102209 Bendigo				Kangaroo Flat - Golden Square	Bendigo	Bendigo	Bendigo (Greater) C	
328				327				2102210 Bendigo				Kangaroo Flat - Golden Square	Bendigo	Bendigo	Bendigo (Greater) C	
344				341				2102211 Bendigo				Kangaroo Flat - Golden Square	Bendigo	Bendigo	Bendigo (Greater) C	
401				420				2102212 Bendigo				Kangaroo Flat - Golden Square	Bendigo	Bendigo	Bendigo (Greater) C	
167				170				2102213 Bendigo				Kangaroo Flat - Golden Square	Bendigo	Bendigo	Bendigo (Greater) C	
214				214				2102214 Bendigo				Kangaroo Flat - Golden Square	Bendigo	Bendigo	Bendigo (Greater) C	
237				246				2102215 Bendigo				Kangaroo Flat - Golden Square	Bendigo	Bendigo	Bendigo (Greater) C	
672				699				2102216 Bendigo				Kangaroo Flat - Golden Square	Bendigo	Bendigo	Bendigo (Greater) C	
390				403				2102217 Bendigo				Kangaroo Flat - Golden Square	Bendigo	Bendigo	Bendigo (Greater) C	
378				376				2102218 Bendigo				Kangaroo Flat - Golden Square	Bendigo	Bendigo	Bendigo (Greater) C	
235				241				2102219 Bendigo				Kangaroo Flat - Golden Square	Bendigo	Bendigo	Bendigo (Greater) C	
151				152				2102220 Bendigo				Kangaroo Flat - Golden Square	Bendigo	Bendigo	Bendigo (Greater) C	
222				224				2102221 Bendigo				Kangaroo Flat - Golden Square	Bendigo	Bendigo	Bendigo (Greater) C	
489				512				2102222 Bendigo				Kangaroo Flat - Golden Square	Bendigo	Bendigo	Bendigo (Greater) C	
391				389				2102223 Bendigo				Kangaroo Flat - Golden Square	Bendigo	Bendigo	Bendigo (Greater) C	
359				365				2102224 Bendigo				Kangaroo Flat - Golden Square	Bendigo	Bendigo	Bendigo (Greater) C	
438				451				2102225 Bendigo				Kangaroo Flat - Golden Square	Bendigo	Bendigo	Bendigo (Greater) C	
227				229				2102226 Bendigo				Kangaroo Flat - Golden Square	Bendigo	Bendigo	Bendigo (Greater) C	
400				401				2102227 Bendigo				Kangaroo Flat - Golden Square	Bendigo	Bendigo	Bendigo (Greater) C	
400				401				2102228 Bendigo				Kangaroo Flat - Golden Square	Bendigo	Bendigo	Bendigo (Greater) C	
353				350				2102229 Bendigo				Kangaroo Flat - Golden Square	Bendigo	Bendigo	Bendigo (Greater) C	
260				259				2102230 Bendigo				Kangaroo Flat - Golden Square	Bendigo	Bendigo	Bendigo (Greater) C	
291				294				2102231 Bendigo				Kangaroo Flat - Golden Square	Bendigo	Bendigo	Bendigo (Greater) C	
405				412				2102232 Bendigo				Kangaroo Flat - Golden Square	Bendigo	Bendigo	Bendigo (Greater) C	
213				209				2102233 Bendigo				Kangaroo Flat - Golden Square	Bendigo	Bendigo	Bendigo (Greater) C	
180				176				2102234 Bendigo				Kangaroo Flat - Golden Square	Bendigo	Bendigo	Bendigo (Greater) C	
351				350				2102235 Bendigo				Kangaroo Flat - Golden Square	Bendigo	Bendigo	Bendigo (Greater) C	
542				555				2102236 Bendigo				Kangaroo Flat - Golden Square	Bendigo	Bendigo	Bendigo (Greater) C	
375				373				2102237 Bendigo				Kangaroo Flat - Golden Square	Bendigo	Bendigo	Bendigo (Greater) C	
327				329				2102238 Bendigo				Kangaroo Flat - Golden Square	Bendigo	Bendigo	Bendigo (Greater) C	
303				306				2102239 Bendigo				Kangaroo Flat - Golden Square	Bendigo	Bendigo	Bendigo (Greater) C	
140				138				2102240 Bendigo				Kangaroo Flat - Golden Square	Bendigo	Bendigo	Bendigo (Greater) C	
414				411				2102241 Bendigo				Kangaroo Flat - Golden Square	Bendigo	Bendigo	Bendigo (Greater) C	
172				164				2102242 Bendigo				Kangaroo Flat - Golden Square	Bendigo	Bendigo	Bendigo (Greater) C	
296				312				2102243 Bendigo				Kangaroo Flat - Golden Square	Bendigo	Bendigo	Bendigo (Greater) C	
272	14,696			271	14,908			2102244 Bendigo				Kangaroo Flat - Golden Square	Bendigo	Bendigo	Bendigo (Greater) C	
362				362				2102301 Bendigo				Maiden Gully	Bendigo	Bendigo	Bendigo (Greater) C	
393				416				2102302 Bendigo				Maiden Gully	Bendigo	Bendigo	Bendigo (Greater) C	
857				972				2102303 Bendigo				Maiden Gully	Bendigo	Bendigo	Bendigo (Greater) C	
499				507				2102304 Bendigo				Maiden Gully	Bendigo	Bendigo	Bendigo (Greater) C	
441				445				2102305 Bendigo				Maiden Gully	Bendigo	Bendigo	Bendigo (Greater) C	
297				304				2102306 Bendigo				Maiden Gully	Bendigo	Bendigo	Bendigo (Greater) C	
320				329				2102307 Bendigo				Maiden Gully	Bendigo	Bendigo	Bendigo (Greater) C	
406	3,575			408	3,743			2102308 Bendigo				Maiden Gully	Bendigo	Bendigo	Bendigo (Greater) C	
185				185				2102401 Bendigo				Strathfieldsaye	Bendigo	Bendigo	Bendigo (Greater) C	

Current Enrolment 4/9/17: 4,064,258				Projected Enrolment 25/8/19: 4,194,146				SA1_7DIGITCODE_2011	Current CED	If Changed Proposed CED	Divided or T'ferred SA2's - Current	Divided or T'ferred SA2's - Projected	SA2_NAME_2011	SA3_NAME_2011	SA4_NAME_2011	LGA
SA1	SA2	SA3	SA4	SA1	SA2	SA3	SA4									
264				283				2102402 Bendigo				Strathfieldsaye	Bendigo	Bendigo	Bendigo (Greater) C	
148				151				2102403 Bendigo				Strathfieldsaye	Bendigo	Bendigo	Bendigo (Greater) C	
1,259				1,429				2102404 Bendigo				Strathfieldsaye	Bendigo	Bendigo	Bendigo (Greater) C	
460				504				2102405 Bendigo				Strathfieldsaye	Bendigo	Bendigo	Bendigo (Greater) C	
803				919				2102406 Bendigo				Strathfieldsaye	Bendigo	Bendigo	Bendigo (Greater) C	
359				357				2102407 Bendigo				Strathfieldsaye	Bendigo	Bendigo	Bendigo (Greater) C	
416				430				2102408 Bendigo				Strathfieldsaye	Bendigo	Bendigo	Bendigo (Greater) C	
393				392				2102409 Bendigo				Strathfieldsaye	Bendigo	Bendigo	Bendigo (Greater) C	
513				555				2102410 Bendigo				Strathfieldsaye	Bendigo	Bendigo	Bendigo (Greater) C	
237				244				2102411 Bendigo				Strathfieldsaye	Bendigo	Bendigo	Bendigo (Greater) C	
389				398				2102412 Bendigo				Strathfieldsaye	Bendigo	Bendigo	Bendigo (Greater) C	
285				305				2102413 Bendigo				Strathfieldsaye	Bendigo	Bendigo	Bendigo (Greater) C	
377				415				2102414 Bendigo				Strathfieldsaye	Bendigo	Bendigo	Bendigo (Greater) C	
189	6,277			192	6,759			2102415 Bendigo				Strathfieldsaye	Bendigo	Bendigo	Bendigo (Greater) C	
427				448				2102501 Bendigo				White Hills - Ascot	Bendigo	Bendigo	Bendigo (Greater) C	
401				440				2102502 Bendigo				White Hills - Ascot	Bendigo	Bendigo	Bendigo (Greater) C	
450				483				2102503 Bendigo				White Hills - Ascot	Bendigo	Bendigo	Bendigo (Greater) C	
166				164				2102504 Bendigo				White Hills - Ascot	Bendigo	Bendigo	Bendigo (Greater) C	
337				343				2102505 Bendigo				White Hills - Ascot	Bendigo	Bendigo	Bendigo (Greater) C	
261				259				2102506 Bendigo				White Hills - Ascot	Bendigo	Bendigo	Bendigo (Greater) C	
4				4				2102507 Bendigo				White Hills - Ascot	Bendigo	Bendigo	Bendigo (Greater) C	
965				1,009				2102509 Bendigo				White Hills - Ascot	Bendigo	Bendigo	Bendigo (Greater) C	
421				440				2102510 Bendigo				White Hills - Ascot	Bendigo	Bendigo	Bendigo (Greater) C	
401				438				2102511 Bendigo				White Hills - Ascot	Bendigo	Bendigo	Bendigo (Greater) C	
222				223				2102512 Bendigo				White Hills - Ascot	Bendigo	Bendigo	Bendigo (Greater) C	
375				426				2102513 Bendigo				White Hills - Ascot	Bendigo	Bendigo	Bendigo (Greater) C	
648				701				2102514 Bendigo				White Hills - Ascot	Bendigo	Bendigo	Bendigo (Greater) C	
395				429				2102515 Bendigo				White Hills - Ascot	Bendigo	Bendigo	Bendigo (Greater) C	
189				196				2102516 Bendigo				White Hills - Ascot	Bendigo	Bendigo	Bendigo (Greater) C	
623				751				2102517 Bendigo				White Hills - Ascot	Bendigo	Bendigo	Bendigo (Greater) C	
410				438				2102518 Bendigo				White Hills - Ascot	Bendigo	Bendigo	Bendigo (Greater) C	
997				1,196				2102519 Bendigo				White Hills - Ascot	Bendigo	Bendigo	Bendigo (Greater) C	
298				303				2102520 Bendigo				White Hills - Ascot	Bendigo	Bendigo	Bendigo (Greater) C	
441	8,431	69,230		465	9,156	71,030		2102521 Bendigo				White Hills - Ascot	Bendigo	Bendigo	Bendigo (Greater) C	
300				311				2102601 Bendigo		300	311	Bendigo Region - South	Heathcote - Castlemaine - Kyneton	Bendigo	Bendigo (Greater) C	
234				249				2102602 Bendigo		234	249	Bendigo Region - South	Heathcote - Castlemaine - Kyneton	Bendigo	Bendigo (Greater) C	
404				415				2102603 Bendigo		404	415	Bendigo Region - South	Heathcote - Castlemaine - Kyneton	Bendigo	Bendigo (Greater) C	
345				359				2102604 Bendigo		345	359	Bendigo Region - South	Heathcote - Castlemaine - Kyneton	Bendigo	Bendigo (Greater) C	
0				0				2102604 Bendigo		0	0	Bendigo Region - South	Heathcote - Castlemaine - Kyneton	Bendigo	Mount Alexander S	
258				269				2102605 Bendigo		258	269	Bendigo Region - South	Heathcote - Castlemaine - Kyneton	Bendigo	Bendigo (Greater) C	
121				130				2102606 Bendigo		121	130	Bendigo Region - South	Heathcote - Castlemaine - Kyneton	Bendigo	Bendigo (Greater) C	
26				28				2102606 Murray	Mallee	26	28	Bendigo Region - South	Heathcote - Castlemaine - Kyneton	Bendigo	Loddon S	
271				283				2102607 Bendigo		271	283	Bendigo Region - South	Heathcote - Castlemaine - Kyneton	Bendigo	Bendigo (Greater) C	
50				52				2102607 Bendigo	Mallee	50	52	Bendigo Region - South	Heathcote - Castlemaine - Kyneton	Bendigo	Loddon S	
606				733				2102608 Bendigo		606	733	Bendigo Region - South	Heathcote - Castlemaine - Kyneton	Bendigo	Bendigo (Greater) C	
195				194				2102609 Bendigo		195	194	Bendigo Region - South	Heathcote - Castlemaine - Kyneton	Bendigo	Bendigo (Greater) C	
240				260				2102610 Bendigo		240	260	Bendigo Region - South	Heathcote - Castlemaine - Kyneton	Bendigo	Bendigo (Greater) C	
356				356				2102611 Bendigo		356	356	Bendigo Region - South	Heathcote - Castlemaine - Kyneton	Bendigo	Bendigo (Greater) C	
270				263				2102612 Bendigo		270	263	Bendigo Region - South	Heathcote - Castlemaine - Kyneton	Bendigo	Bendigo (Greater) C	
396				418				2102613 Bendigo		396	418	Bendigo Region - South	Heathcote - Castlemaine - Kyneton	Bendigo	Bendigo (Greater) C	
0				0				2102613 Bendigo		0	0	Bendigo Region - South	Heathcote - Castlemaine - Kyneton	Bendigo	Mount Alexander S	
183				184				2102614 Bendigo		183	184	Bendigo Region - South	Heathcote - Castlemaine - Kyneton	Bendigo	Bendigo (Greater) C	
170				162				2102615 Bendigo		170	162	Bendigo Region - South	Heathcote - Castlemaine - Kyneton	Bendigo	Bendigo (Greater) C	
244				244				2102616 Bendigo		244	244	Bendigo Region - South	Heathcote - Castlemaine - Kyneton	Bendigo	Bendigo (Greater) C	
113				123				2102617 Bendigo		113	123	Bendigo Region - South	Heathcote - Castlemaine - Kyneton	Bendigo	Bendigo (Greater) C	
11				12				2102617 Bendigo		11	12	Bendigo Region - South	Heathcote - Castlemaine - Kyneton	Bendigo	Mount Alexander S	
277				299				2102618 Bendigo		277	299	Bendigo Region - South	Heathcote - Castlemaine - Kyneton	Bendigo	Bendigo (Greater) C	
268	5,338			277	5,621			2102619 Bendigo		268	277	Bendigo Region - South	Heathcote - Castlemaine - Kyneton	Bendigo	Bendigo (Greater) C	
								Bendigo		5,251	5,529				Bendigo (Greater) C	
								Bendigo	Mallee	50	52				Loddon S	
								Bendigo		11	12				Mount Alexander S	
								Murray	Mallee	26	28				Loddon S	
282				285				2102701 Bendigo				Castlemaine	Heathcote - Castlemaine - Kyneton	Bendigo	Mount Alexander S	
281				283				2102702 Bendigo				Castlemaine	Heathcote - Castlemaine - Kyneton	Bendigo	Mount Alexander S	
0				0				2102703 Bendigo				Castlemaine	Heathcote - Castlemaine - Kyneton	Bendigo	Mount Alexander S	
279				282				2102704 Bendigo				Castlemaine	Heathcote - Castlemaine - Kyneton	Bendigo	Mount Alexander S	
324				324				2102705 Bendigo				Castlemaine	Heathcote - Castlemaine - Kyneton	Bendigo	Mount Alexander S	
361				366				2102706 Bendigo				Castlemaine	Heathcote - Castlemaine - Kyneton	Bendigo	Mount Alexander S	
263				276				2102707 Bendigo				Castlemaine	Heathcote - Castlemaine - Kyneton	Bendigo	Mount Alexander S	

Current Enrolment 4/9/17: 4,064,258				Projected Enrolment 25/8/19: 4,194,146				SA1_7DIGITCODE_2011	Current CED	If Changed Proposed CED	Divided or T'ferred SA2's - Current	Divided or T'ferred SA2's - Projected	SA2_NAME_2011	SA3_NAME_2011	SA4_NAME_2011	LGA
SA1	SA2	SA3	SA4	SA1	SA2	SA3	SA4									
514				529				2102708 Bendigo				Castlemaine	Heathcote - Castlemaine - Kyneton	Bendigo	Mount Alexander S	
273				282				2102709 Bendigo				Castlemaine	Heathcote - Castlemaine - Kyneton	Bendigo	Mount Alexander S	
278				286				2102710 Bendigo				Castlemaine	Heathcote - Castlemaine - Kyneton	Bendigo	Mount Alexander S	
259				260				2102711 Bendigo				Castlemaine	Heathcote - Castlemaine - Kyneton	Bendigo	Mount Alexander S	
286				295				2102712 Bendigo				Castlemaine	Heathcote - Castlemaine - Kyneton	Bendigo	Mount Alexander S	
327				340				2102713 Bendigo				Castlemaine	Heathcote - Castlemaine - Kyneton	Bendigo	Mount Alexander S	
259				267				2102714 Bendigo				Castlemaine	Heathcote - Castlemaine - Kyneton	Bendigo	Mount Alexander S	
379				380				2102715 Bendigo				Castlemaine	Heathcote - Castlemaine - Kyneton	Bendigo	Mount Alexander S	
220				225				2102716 Bendigo				Castlemaine	Heathcote - Castlemaine - Kyneton	Bendigo	Mount Alexander S	
331				341				2102717 Bendigo				Castlemaine	Heathcote - Castlemaine - Kyneton	Bendigo	Mount Alexander S	
244				236				2102718 Bendigo				Castlemaine	Heathcote - Castlemaine - Kyneton	Bendigo	Mount Alexander S	
342				338				2102719 Bendigo				Castlemaine	Heathcote - Castlemaine - Kyneton	Bendigo	Mount Alexander S	
244				247				2102720 Bendigo				Castlemaine	Heathcote - Castlemaine - Kyneton	Bendigo	Mount Alexander S	
440				449				2102721 Bendigo				Castlemaine	Heathcote - Castlemaine - Kyneton	Bendigo	Mount Alexander S	
211				214				2102722 Bendigo				Castlemaine	Heathcote - Castlemaine - Kyneton	Bendigo	Mount Alexander S	
199				205				2102723 Bendigo				Castlemaine	Heathcote - Castlemaine - Kyneton	Bendigo	Mount Alexander S	
188				198				2102724 Bendigo				Castlemaine	Heathcote - Castlemaine - Kyneton	Bendigo	Mount Alexander S	
313				313				2102725 Bendigo				Castlemaine	Heathcote - Castlemaine - Kyneton	Bendigo	Mount Alexander S	
410				421				2102726 Bendigo				Castlemaine	Heathcote - Castlemaine - Kyneton	Bendigo	Mount Alexander S	
296	7,803			301	7,943			2102727 Bendigo				Castlemaine	Heathcote - Castlemaine - Kyneton	Bendigo	Mount Alexander S	
199				204				2102801 Bendigo		199	204	Castlemaine Region	Heathcote - Castlemaine - Kyneton	Bendigo	Mount Alexander S	
479				487				2102802 Bendigo		479	487	Castlemaine Region	Heathcote - Castlemaine - Kyneton	Bendigo	Mount Alexander S	
19				19				2102803 Bendigo	Mallee	19	19	Castlemaine Region	Heathcote - Castlemaine - Kyneton	Bendigo	Loddon S	
253				254				2102803 Bendigo		253	254	Castlemaine Region	Heathcote - Castlemaine - Kyneton	Bendigo	Mount Alexander S	
221				227				2102804 Bendigo		221	227	Castlemaine Region	Heathcote - Castlemaine - Kyneton	Bendigo	Mount Alexander S	
281				288				2102805 Bendigo		281	288	Castlemaine Region	Heathcote - Castlemaine - Kyneton	Bendigo	Mount Alexander S	
142				146				2102806 Bendigo		142	146	Castlemaine Region	Heathcote - Castlemaine - Kyneton	Bendigo	Bendigo (Greater) C	
82				84				2102806 Bendigo		82	84	Castlemaine Region	Heathcote - Castlemaine - Kyneton	Bendigo	Bendigo (Greater) C	
108				112				2102807 Bendigo		108	112	Castlemaine Region	Heathcote - Castlemaine - Kyneton	Bendigo	Bendigo (Greater) C	
157				164				2102807 Bendigo		157	164	Castlemaine Region	Heathcote - Castlemaine - Kyneton	Bendigo	Mount Alexander S	
328				325				2102808 Bendigo		328	325	Castlemaine Region	Heathcote - Castlemaine - Kyneton	Bendigo	Mount Alexander S	
136				137				2102809 Bendigo		136	137	Castlemaine Region	Heathcote - Castlemaine - Kyneton	Bendigo	Mount Alexander S	
403				413				2102810 Bendigo		403	413	Castlemaine Region	Heathcote - Castlemaine - Kyneton	Bendigo	Mount Alexander S	
0				0				2102811 Wannon	Bendigo	0	0	Castlemaine Region	Heathcote - Castlemaine - Kyneton	Bendigo	Central Goldfields S	
248				251				2102811 Bendigo		248	251	Castlemaine Region	Heathcote - Castlemaine - Kyneton	Bendigo	Mount Alexander S	
12				12				2102812 Wannon	Bendigo	12	12	Castlemaine Region	Heathcote - Castlemaine - Kyneton	Bendigo	Central Goldfields S	
142				141				2102812 Bendigo		142	141	Castlemaine Region	Heathcote - Castlemaine - Kyneton	Bendigo	Mount Alexander S	
260				262				2102813 Bendigo		260	262	Castlemaine Region	Heathcote - Castlemaine - Kyneton	Bendigo	Mount Alexander S	
241				247				2102814 Bendigo		241	247	Castlemaine Region	Heathcote - Castlemaine - Kyneton	Bendigo	Mount Alexander S	
371				371				2102815 Bendigo		371	371	Castlemaine Region	Heathcote - Castlemaine - Kyneton	Bendigo	Mount Alexander S	
273				272				2102816 Bendigo		273	272	Castlemaine Region	Heathcote - Castlemaine - Kyneton	Bendigo	Mount Alexander S	
239				253				2102817 Bendigo		239	253	Castlemaine Region	Heathcote - Castlemaine - Kyneton	Bendigo	Mount Alexander S	
267				270				2102818 Bendigo		267	270	Castlemaine Region	Heathcote - Castlemaine - Kyneton	Bendigo	Mount Alexander S	
207				214				2102819 Bendigo		207	214	Castlemaine Region	Heathcote - Castlemaine - Kyneton	Bendigo	Mount Alexander S	
377				383				2102820 Bendigo		377	383	Castlemaine Region	Heathcote - Castlemaine - Kyneton	Bendigo	Mount Alexander S	
170				178				2102821 Bendigo		170	178	Castlemaine Region	Heathcote - Castlemaine - Kyneton	Bendigo	Mount Alexander S	
151				148				2102822 Bendigo		151	148	Castlemaine Region	Heathcote - Castlemaine - Kyneton	Bendigo	Mount Alexander S	
268				270				2102823 Bendigo		268	270	Castlemaine Region	Heathcote - Castlemaine - Kyneton	Bendigo	Mount Alexander S	
324				328				2102824 Bendigo		324	328	Castlemaine Region	Heathcote - Castlemaine - Kyneton	Bendigo	Mount Alexander S	
128				128				2102825 Bendigo		128	128	Castlemaine Region	Heathcote - Castlemaine - Kyneton	Bendigo	Mount Alexander S	
333	6,819			333	6,921			2102826 Bendigo		333	333	Castlemaine Region	Heathcote - Castlemaine - Kyneton	Bendigo	Mount Alexander S	
								Bendigo		250	258				Bendigo (Greater) C	
								Bendigo	Mallee	19	19				Loddon S	
								Bendigo		6,538	6,632				Mount Alexander S	
								Wannon	Bendigo	12	12				Central Goldfields S	
363				358				2102901 Bendigo		363	358	Heathcote	Heathcote - Castlemaine - Kyneton	Bendigo	Bendigo (Greater) C	
253				267				2102902 Bendigo		253	267	Heathcote	Heathcote - Castlemaine - Kyneton	Bendigo	Bendigo (Greater) C	
205				203				2102903 Bendigo		205	203	Heathcote	Heathcote - Castlemaine - Kyneton	Bendigo	Bendigo (Greater) C	
244				252				2102904 Bendigo		244	252	Heathcote	Heathcote - Castlemaine - Kyneton	Bendigo	Bendigo (Greater) C	
238				242				2102905 Bendigo		238	242	Heathcote	Heathcote - Castlemaine - Kyneton	Bendigo	Bendigo (Greater) C	
243				263				2102906 Bendigo		243	263	Heathcote	Heathcote - Castlemaine - Kyneton	Bendigo	Bendigo (Greater) C	
389				399				2102907 Bendigo		389	399	Heathcote	Heathcote - Castlemaine - Kyneton	Bendigo	Bendigo (Greater) C	
320				324				2102908 Bendigo		320	324	Heathcote	Heathcote - Castlemaine - Kyneton	Bendigo	Bendigo (Greater) C	
241				239				2102909 Bendigo		241	239	Heathcote	Heathcote - Castlemaine - Kyneton	Bendigo	Bendigo (Greater) C	
254				248				2102910 Bendigo		254	248	Heathcote	Heathcote - Castlemaine - Kyneton	Bendigo	Bendigo (Greater) C	
372				404				2102911 Bendigo		372	404	Heathcote	Heathcote - Castlemaine - Kyneton	Bendigo	Bendigo (Greater) C	
1				1				2102911 Murray	Bendigo	1	1	Heathcote	Heathcote - Castlemaine - Kyneton	Bendigo	Bendigo (Greater) C	
284				288				2102912 Bendigo		284	288	Heathcote	Heathcote - Castlemaine - Kyneton	Bendigo	Bendigo (Greater) C	
150	3,557			153	3,641			2102913 Bendigo		150	153	Heathcote	Heathcote - Castlemaine - Kyneton	Bendigo	Bendigo (Greater) C	

Current Enrolment 4/9/17: 4,064,258				Projected Enrolment 25/8/19: 4,194,146				SA1_7DIGITCODE_2011	Current CED	If Changed Proposed CED	Divided or T'ferred SA2's - Current	Divided or T'ferred SA2's - Projected	SA2_NAME_2011	SA3_NAME_2011	SA4_NAME_2011	LGA
SA1	SA2	SA3	SA4	SA1	SA2	SA3	SA4									
				Bendigo					Bendigo		3,556	3,640				
				Murray							1	1				
349				352				2103001	Bendigo	McEwen	349	352	Kyneton	Heathcote - Castlemaine - Kyneton	Bendigo	Macedon Ranges S
322				331				2103002	Bendigo	McEwen	322	331	Kyneton	Heathcote - Castlemaine - Kyneton	Bendigo	Macedon Ranges S
386				392				2103003	Bendigo	McEwen	386	392	Kyneton	Heathcote - Castlemaine - Kyneton	Bendigo	Macedon Ranges S
364				369				2103004	Bendigo	McEwen	364	369	Kyneton	Heathcote - Castlemaine - Kyneton	Bendigo	Macedon Ranges S
223				226				2103005	Bendigo	McEwen	223	226	Kyneton	Heathcote - Castlemaine - Kyneton	Bendigo	Macedon Ranges S
252				259				2103006	Bendigo	McEwen	252	259	Kyneton	Heathcote - Castlemaine - Kyneton	Bendigo	Macedon Ranges S
302				304				2103007	Bendigo	McEwen	302	304	Kyneton	Heathcote - Castlemaine - Kyneton	Bendigo	Macedon Ranges S
174				176				2103008	Bendigo	McEwen	174	176	Kyneton	Heathcote - Castlemaine - Kyneton	Bendigo	Macedon Ranges S
286				295				2103009	Bendigo	McEwen	286	295	Kyneton	Heathcote - Castlemaine - Kyneton	Bendigo	Macedon Ranges S
288				287				2103010	Bendigo	McEwen	288	287	Kyneton	Heathcote - Castlemaine - Kyneton	Bendigo	Macedon Ranges S
223				227				2103011	Bendigo	McEwen	223	227	Kyneton	Heathcote - Castlemaine - Kyneton	Bendigo	Macedon Ranges S
382				388				2103012	Bendigo	McEwen	382	388	Kyneton	Heathcote - Castlemaine - Kyneton	Bendigo	Macedon Ranges S
414				426				2103013	Bendigo	McEwen	414	426	Kyneton	Heathcote - Castlemaine - Kyneton	Bendigo	Macedon Ranges S
186				196				2103014	Bendigo	McEwen	186	196	Kyneton	Heathcote - Castlemaine - Kyneton	Bendigo	Macedon Ranges S
272				270				2103015	Bendigo	McEwen	272	270	Kyneton	Heathcote - Castlemaine - Kyneton	Bendigo	Macedon Ranges S
327				330				2103016	Bendigo	McEwen	327	330	Kyneton	Heathcote - Castlemaine - Kyneton	Bendigo	Macedon Ranges S
451				452				2103017	Bendigo	McEwen	451	452	Kyneton	Heathcote - Castlemaine - Kyneton	Bendigo	Macedon Ranges S
16				16				2103017	Bendigo		16	16	Kyneton	Heathcote - Castlemaine - Kyneton	Bendigo	Mount Alexander S
389				404				2103018	Bendigo	McEwen	389	404	Kyneton	Heathcote - Castlemaine - Kyneton	Bendigo	Macedon Ranges S
416				422				2103019	Bendigo	McEwen	416	422	Kyneton	Heathcote - Castlemaine - Kyneton	Bendigo	Macedon Ranges S
622				656				2103020	Bendigo	McEwen	622	656	Kyneton	Heathcote - Castlemaine - Kyneton	Bendigo	Macedon Ranges S
308				306				2103021	Bendigo	McEwen	308	306	Kyneton	Heathcote - Castlemaine - Kyneton	Bendigo	Macedon Ranges S
5				6				2103022	Bendigo	McEwen	5	6	Kyneton	Heathcote - Castlemaine - Kyneton	Bendigo	Macedon Ranges S
243	7,200			252	7,342			2103023	Bendigo	McEwen	243	252	Kyneton	Heathcote - Castlemaine - Kyneton	Bendigo	Macedon Ranges S
				Bendigo					McEwen		7,184	7,326				
				Bendigo							16	16				
419				432				2103101	Bendigo	McEwen	419	432	Woodend	Heathcote - Castlemaine - Kyneton	Bendigo	Macedon Ranges S
573				584				2103102	Bendigo	McEwen	573	584	Woodend	Heathcote - Castlemaine - Kyneton	Bendigo	Macedon Ranges S
301				311				2103103	Bendigo	McEwen	301	311	Woodend	Heathcote - Castlemaine - Kyneton	Bendigo	Macedon Ranges S
375				391				2103104	Bendigo	McEwen	375	391	Woodend	Heathcote - Castlemaine - Kyneton	Bendigo	Macedon Ranges S
417				422				2103105	Bendigo	McEwen	417	422	Woodend	Heathcote - Castlemaine - Kyneton	Bendigo	Macedon Ranges S
248				260				2103106	Bendigo	McEwen	248	260	Woodend	Heathcote - Castlemaine - Kyneton	Bendigo	Macedon Ranges S
397				395				2103107	Bendigo	McEwen	397	395	Woodend	Heathcote - Castlemaine - Kyneton	Bendigo	Macedon Ranges S
146				139				2103108	Bendigo	McEwen	146	139	Woodend	Heathcote - Castlemaine - Kyneton	Bendigo	Macedon Ranges S
237				255				2103109	Bendigo	McEwen	237	255	Woodend	Heathcote - Castlemaine - Kyneton	Bendigo	Macedon Ranges S
243				242				2103110	Bendigo	McEwen	243	242	Woodend	Heathcote - Castlemaine - Kyneton	Bendigo	Macedon Ranges S
373				396				2103111	Bendigo	McEwen	373	396	Woodend	Heathcote - Castlemaine - Kyneton	Bendigo	Macedon Ranges S
199				203				2103112	Bendigo	McEwen	199	203	Woodend	Heathcote - Castlemaine - Kyneton	Bendigo	Macedon Ranges S
320				318				2103113	Bendigo	McEwen	320	318	Woodend	Heathcote - Castlemaine - Kyneton	Bendigo	Macedon Ranges S
227				228				2103114	Bendigo	McEwen	227	228	Woodend	Heathcote - Castlemaine - Kyneton	Bendigo	Macedon Ranges S
383				393				2103115	Bendigo	McEwen	383	393	Woodend	Heathcote - Castlemaine - Kyneton	Bendigo	Macedon Ranges S
374	5,232	35,949		382	5,351	36,819		2103116	Bendigo	McEwen	374	382	Woodend	Heathcote - Castlemaine - Kyneton	Bendigo	Macedon Ranges S
				Bendigo					McEwen		5,232	5,351				
369				360				2103201	Bendigo		369	360	Bendigo Region - North	Loddon - Elmore	Bendigo	Bendigo (Greater) C
279				284				2103202	Bendigo		279	284	Bendigo Region - North	Loddon - Elmore	Bendigo	Bendigo (Greater) C
218				217				2103203	Bendigo		218	217	Bendigo Region - North	Loddon - Elmore	Bendigo	Bendigo (Greater) C
228				230				2103204	Bendigo		228	230	Bendigo Region - North	Loddon - Elmore	Bendigo	Bendigo (Greater) C
27				27				2103204	Murray	Mallee	27	27	Bendigo Region - North	Loddon - Elmore	Bendigo	Loddon S
257				266				2103205	Bendigo		257	266	Bendigo Region - North	Loddon - Elmore	Bendigo	Bendigo (Greater) C
303				305				2103206	Bendigo		303	305	Bendigo Region - North	Loddon - Elmore	Bendigo	Bendigo (Greater) C
328				336				2103207	Bendigo		328	336	Bendigo Region - North	Loddon - Elmore	Bendigo	Bendigo (Greater) C
38				39				2103207	Murray	Mallee	38	39	Bendigo Region - North	Loddon - Elmore	Bendigo	Loddon S
217				214				2103208	Bendigo		217	214	Bendigo Region - North	Loddon - Elmore	Bendigo	Bendigo (Greater) C
211				206				2103209	Bendigo		211	206	Bendigo Region - North	Loddon - Elmore	Bendigo	Bendigo (Greater) C
28				27				2103209	Murray	Mallee	28	27	Bendigo Region - North	Loddon - Elmore	Bendigo	Loddon S
176				175				2103210	Bendigo		176	175	Bendigo Region - North	Loddon - Elmore	Bendigo	Bendigo (Greater) C
1				1				2103210	Murray	Mallee	1	1	Bendigo Region - North	Loddon - Elmore	Bendigo	Loddon S
319				347				2103211	Bendigo		319	347	Bendigo Region - North	Loddon - Elmore	Bendigo	Bendigo (Greater) C
141				159				2103212	Bendigo		141	159	Bendigo Region - North	Loddon - Elmore	Bendigo	Bendigo (Greater) C
252	3,392			247	3,440			2103213	Bendigo		252	247	Bendigo Region - North	Loddon - Elmore	Bendigo	Bendigo (Greater) C
				Bendigo							3,298	3,346				
				Murray					Mallee		94	94				
345				345				2103301	Murray	Mallee	345	345	Loddon	Loddon - Elmore	Bendigo	Loddon S
245				243				2103302	Murray	Mallee	245	243	Loddon	Loddon - Elmore	Bendigo	Loddon S
188				190				2103303	Murray	Mallee	188	190	Loddon	Loddon - Elmore	Bendigo	Loddon S
254				258				2103304	Bendigo	Mallee	254	258	Loddon	Loddon - Elmore	Bendigo	Loddon S
227				231				2103305	Murray	Mallee	227	231	Loddon	Loddon - Elmore	Bendigo	Loddon S

Current Enrolment 4/9/17: 4,064,258				Projected Enrolment 25/8/19: 4,194,146				SA1_7DIGITCODE_2011	Current CED	If Changed Proposed CED	Divided or T'ferred SA2's - Current	Divided or T'ferred SA2's - Projected	SA2_NAME_2011	SA3_NAME_2011	SA4_NAME_2011	LGA
SA1	SA2	SA3	SA4	SA1	SA2	SA3	SA4									
303				315				2103306 Bendigo	Mallee	303	315	Loddon	Loddon - Elmore	Bendigo	Loddon S	
42				43				2103307 Bendigo	Mallee	42	43	Loddon	Loddon - Elmore	Bendigo	Loddon S	
256				262				2103307 Murray	Mallee	256	262	Loddon	Loddon - Elmore	Bendigo	Loddon S	
277				283				2103308 Murray	Mallee	277	283	Loddon	Loddon - Elmore	Bendigo	Loddon S	
228				228				2103309 Murray	Mallee	228	228	Loddon	Loddon - Elmore	Bendigo	Loddon S	
185				184				2103310 Murray	Mallee	185	184	Loddon	Loddon - Elmore	Bendigo	Loddon S	
114				121				2103311 Murray	Mallee	114	121	Loddon	Loddon - Elmore	Bendigo	Loddon S	
239				236				2103312 Murray	Mallee	239	236	Loddon	Loddon - Elmore	Bendigo	Loddon S	
304				300				2103313 Murray	Mallee	304	300	Loddon	Loddon - Elmore	Bendigo	Loddon S	
291				289				2103314 Murray	Mallee	291	289	Loddon	Loddon - Elmore	Bendigo	Loddon S	
285				287				2103315 Murray	Mallee	285	287	Loddon	Loddon - Elmore	Bendigo	Loddon S	
234				234				2103316 Murray	Mallee	234	234	Loddon	Loddon - Elmore	Bendigo	Loddon S	
323				319				2103317 Murray	Mallee	323	319	Loddon	Loddon - Elmore	Bendigo	Loddon S	
297				304				2103318 Murray	Mallee	297	304	Loddon	Loddon - Elmore	Bendigo	Loddon S	
156				161				2103319 Murray	Mallee	156	161	Loddon	Loddon - Elmore	Bendigo	Loddon S	
117				114				2103320 Murray	Mallee	117	114	Loddon	Loddon - Elmore	Bendigo	Loddon S	
238				241				2103321 Murray	Mallee	238	241	Loddon	Loddon - Elmore	Bendigo	Loddon S	
239	5,387	8,779	113,958	241	5,429	8,869	116,718	2103322 Murray	Mallee	239	241	Loddon	Loddon - Elmore	Bendigo	Loddon S	
								Bendigo	Mallee	599	616					
								Murray	Mallee	4,788	4,813					
356				364				2103401 Corangamite				Bannockburn	Barwon - West	Geelong	Golden Plains S	
490				560				2103402 Corangamite				Bannockburn	Barwon - West	Geelong	Golden Plains S	
366				387				2103403 Corangamite				Bannockburn	Barwon - West	Geelong	Golden Plains S	
363				374				2103404 Corangamite				Bannockburn	Barwon - West	Geelong	Golden Plains S	
287				316				2103405 Corangamite				Bannockburn	Barwon - West	Geelong	Golden Plains S	
1,147				1,324				2103406 Corangamite				Bannockburn	Barwon - West	Geelong	Golden Plains S	
406				405				2103407 Corangamite				Bannockburn	Barwon - West	Geelong	Golden Plains S	
237				254				2103408 Corangamite				Bannockburn	Barwon - West	Geelong	Golden Plains S	
398				418				2103409 Corangamite				Bannockburn	Barwon - West	Geelong	Golden Plains S	
115				114				2103410 Corangamite				Bannockburn	Barwon - West	Geelong	Golden Plains S	
287	4,452			310	4,826			2103411 Corangamite				Bannockburn	Barwon - West	Geelong	Golden Plains S	
206				224				2103501 Corangamite		206	224	Golden Plains - South	Barwon - West	Geelong	Golden Plains S	
260				266				2103502 Corangamite		260	266	Golden Plains - South	Barwon - West	Geelong	Golden Plains S	
426				431				2103503 Corangamite		426	431	Golden Plains - South	Barwon - West	Geelong	Golden Plains S	
186				187				2103504 Corangamite		186	187	Golden Plains - South	Barwon - West	Geelong	Golden Plains S	
358				360				2103505 Corangamite		358	360	Golden Plains - South	Barwon - West	Geelong	Golden Plains S	
540				568				2103506 Corangamite		540	568	Golden Plains - South	Barwon - West	Geelong	Golden Plains S	
208				212				2103507 Corangamite		208	212	Golden Plains - South	Barwon - West	Geelong	Golden Plains S	
203				204				2103508 Corangamite		203	204	Golden Plains - South	Barwon - West	Geelong	Golden Plains S	
311				315				2103509 Corangamite		311	315	Golden Plains - South	Barwon - West	Geelong	Golden Plains S	
1				1				2103510 Ballarat	Corangamite	1	1	Golden Plains - South	Barwon - West	Geelong	Golden Plains S	
266				270				2103510 Corangamite		266	270	Golden Plains - South	Barwon - West	Geelong	Golden Plains S	
258				263				2103511 Corangamite		258	263	Golden Plains - South	Barwon - West	Geelong	Golden Plains S	
66				67				2103512 Ballarat	Corangamite	66	67	Golden Plains - South	Barwon - West	Geelong	Golden Plains S	
404				409				2103512 Corangamite		404	409	Golden Plains - South	Barwon - West	Geelong	Golden Plains S	
347				345				2103513 Corangamite		347	345	Golden Plains - South	Barwon - West	Geelong	Golden Plains S	
368				381				2103514 Corangamite		368	381	Golden Plains - South	Barwon - West	Geelong	Golden Plains S	
210				214				2103515 Corangamite		210	214	Golden Plains - South	Barwon - West	Geelong	Golden Plains S	
319	4,937			324	5,041			2103516 Corangamite		319	324	Golden Plains - South	Barwon - West	Geelong	Golden Plains S	
								Ballarat	Corangamite	67	68					
								Corangamite		4,870	4,973					
191				191				2103601 Corangamite				Winchelsea	Barwon - West	Geelong	Surf Coast S	
483				490				2103602 Corangamite				Winchelsea	Barwon - West	Geelong	Surf Coast S	
267				263				2103603 Corangamite				Winchelsea	Barwon - West	Geelong	Surf Coast S	
270				272				2103604 Corangamite				Winchelsea	Barwon - West	Geelong	Surf Coast S	
249				250				2103605 Corangamite				Winchelsea	Barwon - West	Geelong	Surf Coast S	
189				190				2103606 Corangamite				Winchelsea	Barwon - West	Geelong	Surf Coast S	
336				328				2103607 Corangamite				Winchelsea	Barwon - West	Geelong	Surf Coast S	
175				175				2103608 Corangamite				Winchelsea	Barwon - West	Geelong	Surf Coast S	
222				223				2103609 Corangamite				Winchelsea	Barwon - West	Geelong	Surf Coast S	
270				271				2103610 Corangamite				Winchelsea	Barwon - West	Geelong	Surf Coast S	
302				302				2103611 Corangamite				Winchelsea	Barwon - West	Geelong	Surf Coast S	
219				222				2103612 Corangamite				Winchelsea	Barwon - West	Geelong	Surf Coast S	
229				228				2103613 Corangamite				Winchelsea	Barwon - West	Geelong	Surf Coast S	
222				225				2103614 Corangamite				Winchelsea	Barwon - West	Geelong	Surf Coast S	
331				331				2103615 Corangamite				Winchelsea	Barwon - West	Geelong	Surf Coast S	
481	4,436	13,825		483	4,444	14,311		2103616 Corangamite				Winchelsea	Barwon - West	Geelong	Surf Coast S	
331				333				2103701 Corangamite	Corio	331	333	Belmont	Geelong	Geelong	Geelong (Greater) C	
420				420				2103702 Corangamite	Corio	420	420	Belmont	Geelong	Geelong	Geelong (Greater) C	

Current Enrolment 4/9/17: 4,064,258				Projected Enrolment 25/8/19: 4,194,146				SA1_7DIGITCODE_2011	Current CED	If Changed Proposed CED	Divided or T'ferred SA2's - Current	Divided or T'ferred SA2's - Projected	SA2_NAME_2011	SA3_NAME_2011	SA4_NAME_2011	LGA
SA1	SA2	SA3	SA4	SA1	SA2	SA3	SA4									
233				227				2103703	Corangamite	Corio	233	227	Belmont	Geelong	Geelong	Geelong (Greater) C
0				0				2103704	Corangamite		0	0	Belmont	Geelong	Geelong	Geelong (Greater) C
295				298				2103704	Corangamite	Corio	295	298	Belmont	Geelong	Geelong	Geelong (Greater) C
340				338				2103705	Corangamite	Corio	340	338	Belmont	Geelong	Geelong	Geelong (Greater) C
262				265				2103706	Corangamite	Corio	262	265	Belmont	Geelong	Geelong	Geelong (Greater) C
356				359				2103707	Corangamite	Corio	356	359	Belmont	Geelong	Geelong	Geelong (Greater) C
0				0				2103708	Corangamite	Corio	0	0	Belmont	Geelong	Geelong	Geelong (Greater) C
390				387				2103709	Corangamite	Corio	390	387	Belmont	Geelong	Geelong	Geelong (Greater) C
235				231				2103710	Corangamite	Corio	235	231	Belmont	Geelong	Geelong	Geelong (Greater) C
438				434				2103711	Corangamite	Corio	438	434	Belmont	Geelong	Geelong	Geelong (Greater) C
346				356				2103712	Corangamite	Corio	346	356	Belmont	Geelong	Geelong	Geelong (Greater) C
242				236				2103713	Corangamite	Corio	242	236	Belmont	Geelong	Geelong	Geelong (Greater) C
245				246				2103714	Corangamite	Corio	245	246	Belmont	Geelong	Geelong	Geelong (Greater) C
377				375				2103715	Corangamite	Corio	377	375	Belmont	Geelong	Geelong	Geelong (Greater) C
371				379				2103716	Corangamite	Corio	371	379	Belmont	Geelong	Geelong	Geelong (Greater) C
418				427				2103717	Corangamite	Corio	418	427	Belmont	Geelong	Geelong	Geelong (Greater) C
289				293				2103718	Corangamite	Corio	289	293	Belmont	Geelong	Geelong	Geelong (Greater) C
0				0				2103719	Corangamite		0	0	Belmont	Geelong	Geelong	Geelong (Greater) C
234				235				2103719	Corangamite	Corio	234	235	Belmont	Geelong	Geelong	Geelong (Greater) C
298				305				2103720	Corangamite	Corio	298	305	Belmont	Geelong	Geelong	Geelong (Greater) C
0				0				2103721	Corangamite		0	0	Belmont	Geelong	Geelong	Geelong (Greater) C
296				295				2103721	Corangamite	Corio	296	295	Belmont	Geelong	Geelong	Geelong (Greater) C
370				375				2103722	Corangamite	Corio	370	375	Belmont	Geelong	Geelong	Geelong (Greater) C
406				404				2103723	Corangamite	Corio	406	404	Belmont	Geelong	Geelong	Geelong (Greater) C
467				484				2103724	Corangamite	Corio	467	484	Belmont	Geelong	Geelong	Geelong (Greater) C
226				218				2103725	Corangamite	Corio	226	218	Belmont	Geelong	Geelong	Geelong (Greater) C
383				384				2103726	Corangamite	Corio	383	384	Belmont	Geelong	Geelong	Geelong (Greater) C
501				512				2103727	Corangamite	Corio	501	512	Belmont	Geelong	Geelong	Geelong (Greater) C
233				238				2103728	Corangamite	Corio	233	238	Belmont	Geelong	Geelong	Geelong (Greater) C
413				414				2103729	Corangamite	Corio	413	414	Belmont	Geelong	Geelong	Geelong (Greater) C
368				366				2103730	Corangamite	Corio	368	366	Belmont	Geelong	Geelong	Geelong (Greater) C
356				353				2103731	Corangamite	Corio	356	353	Belmont	Geelong	Geelong	Geelong (Greater) C
0				0				2103732	Corangamite		0	0	Belmont	Geelong	Geelong	Geelong (Greater) C
176	10,315			180	10,367			2103732	Corangamite	Corio	176	180	Belmont	Geelong	Geelong	Geelong (Greater) C
									Corangamite		0	0				
									Corangamite	Corio	10,315	10,367				
320				317				2103801	Corio		320	317	Corio - Norlane	Geelong	Geelong	Geelong (Greater) C
201				212				2103802	Corio		201	212	Corio - Norlane	Geelong	Geelong	Geelong (Greater) C
229				235				2103803	Corio		229	235	Corio - Norlane	Geelong	Geelong	Geelong (Greater) C
256				253				2103804	Corio		256	253	Corio - Norlane	Geelong	Geelong	Geelong (Greater) C
171				177				2103805	Corio		171	177	Corio - Norlane	Geelong	Geelong	Geelong (Greater) C
206				197				2103806	Corio		206	197	Corio - Norlane	Geelong	Geelong	Geelong (Greater) C
191				202				2103807	Corio		191	202	Corio - Norlane	Geelong	Geelong	Geelong (Greater) C
233				231				2103808	Corio		233	231	Corio - Norlane	Geelong	Geelong	Geelong (Greater) C
264				273				2103809	Corio		264	273	Corio - Norlane	Geelong	Geelong	Geelong (Greater) C
423				422				2103810	Corio		423	422	Corio - Norlane	Geelong	Geelong	Geelong (Greater) C
296				293				2103811	Corio		296	293	Corio - Norlane	Geelong	Geelong	Geelong (Greater) C
206				204				2103812	Corio		206	204	Corio - Norlane	Geelong	Geelong	Geelong (Greater) C
403				400				2103813	Corio		403	400	Corio - Norlane	Geelong	Geelong	Geelong (Greater) C
216				225				2103814	Corio		216	225	Corio - Norlane	Geelong	Geelong	Geelong (Greater) C
176				186				2103815	Corio		176	186	Corio - Norlane	Geelong	Geelong	Geelong (Greater) C
255				254				2103816	Corio		255	254	Corio - Norlane	Geelong	Geelong	Geelong (Greater) C
219				214				2103817	Corio		219	214	Corio - Norlane	Geelong	Geelong	Geelong (Greater) C
249				256				2103818	Corio		249	256	Corio - Norlane	Geelong	Geelong	Geelong (Greater) C
218				217				2103819	Corio		218	217	Corio - Norlane	Geelong	Geelong	Geelong (Greater) C
264				273				2103820	Corio		264	273	Corio - Norlane	Geelong	Geelong	Geelong (Greater) C
243				255				2103821	Corio		243	255	Corio - Norlane	Geelong	Geelong	Geelong (Greater) C
266				266				2103822	Corio		266	266	Corio - Norlane	Geelong	Geelong	Geelong (Greater) C
307				305				2103823	Corio		307	305	Corio - Norlane	Geelong	Geelong	Geelong (Greater) C
188				191				2103824	Corio		188	191	Corio - Norlane	Geelong	Geelong	Geelong (Greater) C
306				305				2103825	Corio		306	305	Corio - Norlane	Geelong	Geelong	Geelong (Greater) C
268				265				2103826	Corio		268	265	Corio - Norlane	Geelong	Geelong	Geelong (Greater) C
222				225				2103827	Corio		222	225	Corio - Norlane	Geelong	Geelong	Geelong (Greater) C
196				202				2103828	Corio		196	202	Corio - Norlane	Geelong	Geelong	Geelong (Greater) C
403				416				2103829	Corio		403	416	Corio - Norlane	Geelong	Geelong	Geelong (Greater) C
215				219				2103830	Corio		215	219	Corio - Norlane	Geelong	Geelong	Geelong (Greater) C
265				273				2103831	Corio		265	273	Corio - Norlane	Geelong	Geelong	Geelong (Greater) C
327				350				2103832	Corio		327	350	Corio - Norlane	Geelong	Geelong	Geelong (Greater) C
211				205				2103833	Corio		211	205	Corio - Norlane	Geelong	Geelong	Geelong (Greater) C

Current Enrolment 4/9/17: 4,064,258				Projected Enrolment 25/8/19: 4,194,146				SA1_7DIGITCODE_2011	Current CED	If Changed Proposed CED	Divided or T'ferred SA2's - Current	Divided or T'ferred SA2's - Projected	SA2_NAME_2011	SA3_NAME_2011	SA4_NAME_2011	LGA
SA1	SA2	SA3	SA4	SA1	SA2	SA3	SA4									
190				188				2103834	Corio		190	188	Corio - Norlane	Geelong	Geelong	Geelong (Greater) C
139				138				2103835	Corio		139	138	Corio - Norlane	Geelong	Geelong	Geelong (Greater) C
253				254				2103836	Corio		253	254	Corio - Norlane	Geelong	Geelong	Geelong (Greater) C
199				210				2103837	Corio		199	210	Corio - Norlane	Geelong	Geelong	Geelong (Greater) C
279				286				2103838	Corio		279	286	Corio - Norlane	Geelong	Geelong	Geelong (Greater) C
209				207				2103839	Corio		209	207	Corio - Norlane	Geelong	Geelong	Geelong (Greater) C
234				232				2103840	Corio		234	232	Corio - Norlane	Geelong	Geelong	Geelong (Greater) C
183				188				2103841	Corio		183	188	Corio - Norlane	Geelong	Geelong	Geelong (Greater) C
395				409				2103842	Corio		395	409	Corio - Norlane	Geelong	Geelong	Geelong (Greater) C
201				200				2103843	Corio		201	200	Corio - Norlane	Geelong	Geelong	Geelong (Greater) C
304				308				2103844	Corio		304	308	Corio - Norlane	Geelong	Geelong	Geelong (Greater) C
194				193				2103845	Corio		194	193	Corio - Norlane	Geelong	Geelong	Geelong (Greater) C
3				3				2103846	Corio		3	3	Corio - Norlane	Geelong	Geelong	Geelong (Greater) C
273				276				2103847	Corio		273	276	Corio - Norlane	Geelong	Geelong	Geelong (Greater) C
336				341				2103848	Corio		336	341	Corio - Norlane	Geelong	Geelong	Geelong (Greater) C
372				388				2103849	Corio		372	388	Corio - Norlane	Geelong	Geelong	Geelong (Greater) C
240				243				2103850	Corio		240	243	Corio - Norlane	Geelong	Geelong	Geelong (Greater) C
211				216				2103851	Corio		211	216	Corio - Norlane	Geelong	Geelong	Geelong (Greater) C
66				65				2103852	Corio		66	65	Corio - Norlane	Geelong	Geelong	Geelong (Greater) C
71				71				2103852	Corio	Corangamite	71	71	Corio - Norlane	Geelong	Geelong	Geelong (Greater) C
0				0				2103853	Corio		0	0	Corio - Norlane	Geelong	Geelong	Geelong (Greater) C
142				140				2103854	Corio		142	140	Corio - Norlane	Geelong	Geelong	Geelong (Greater) C
292				286				2103855	Corio		292	286	Corio - Norlane	Geelong	Geelong	Geelong (Greater) C
370				364				2103856	Corio		370	364	Corio - Norlane	Geelong	Geelong	Geelong (Greater) C
303				299				2103857	Corio		303	299	Corio - Norlane	Geelong	Geelong	Geelong (Greater) C
143				149				2103858	Corio		143	149	Corio - Norlane	Geelong	Geelong	Geelong (Greater) C
335				333				2103859	Corio		335	333	Corio - Norlane	Geelong	Geelong	Geelong (Greater) C
301				328				2103860	Corio		301	328	Corio - Norlane	Geelong	Geelong	Geelong (Greater) C
277				280				2103861	Corio		277	280	Corio - Norlane	Geelong	Geelong	Geelong (Greater) C
1				1				2103862	Corio		1	1	Corio - Norlane	Geelong	Geelong	Geelong (Greater) C
8				8				2103863	Corio		8	8	Corio - Norlane	Geelong	Geelong	Geelong (Greater) C
218				216				2103864	Corio		218	216	Corio - Norlane	Geelong	Geelong	Geelong (Greater) C
241				239				2103865	Corio		241	239	Corio - Norlane	Geelong	Geelong	Geelong (Greater) C
201				210				2103866	Corio		201	210	Corio - Norlane	Geelong	Geelong	Geelong (Greater) C
206				215				2103867	Corio		206	215	Corio - Norlane	Geelong	Geelong	Geelong (Greater) C
275				280				2103868	Corio		275	280	Corio - Norlane	Geelong	Geelong	Geelong (Greater) C
122				125				2103869	Corio		122	125	Corio - Norlane	Geelong	Geelong	Geelong (Greater) C
225				226				2103870	Corio		225	226	Corio - Norlane	Geelong	Geelong	Geelong (Greater) C
184				182				2103871	Corio		184	182	Corio - Norlane	Geelong	Geelong	Geelong (Greater) C
211				215				2103872	Corio		211	215	Corio - Norlane	Geelong	Geelong	Geelong (Greater) C
256				252				2103873	Corio		256	252	Corio - Norlane	Geelong	Geelong	Geelong (Greater) C
232				231				2103874	Corio		232	231	Corio - Norlane	Geelong	Geelong	Geelong (Greater) C
253				244				2103875	Corio		253	244	Corio - Norlane	Geelong	Geelong	Geelong (Greater) C
156	17,717			163	17,920			2103876	Corio		156	163	Corio - Norlane	Geelong	Geelong	Geelong (Greater) C
									Corio		17,646	17,849				
									Corio	Corangamite	71	71				
303				321				2103901	Corio				Geelong	Geelong	Geelong	Geelong (Greater) C
278				286				2103902	Corio				Geelong	Geelong	Geelong	Geelong (Greater) C
383				391				2103903	Corio				Geelong	Geelong	Geelong	Geelong (Greater) C
332				357				2103904	Corio				Geelong	Geelong	Geelong	Geelong (Greater) C
306				309				2103905	Corio				Geelong	Geelong	Geelong	Geelong (Greater) C
237				236				2103906	Corio				Geelong	Geelong	Geelong	Geelong (Greater) C
413				410				2103907	Corio				Geelong	Geelong	Geelong	Geelong (Greater) C
311				318				2103908	Corio				Geelong	Geelong	Geelong	Geelong (Greater) C
269				289				2103909	Corio				Geelong	Geelong	Geelong	Geelong (Greater) C
400				412				2103910	Corio				Geelong	Geelong	Geelong	Geelong (Greater) C
240				240				2103911	Corio				Geelong	Geelong	Geelong	Geelong (Greater) C
348				348				2103912	Corio				Geelong	Geelong	Geelong	Geelong (Greater) C
250				253				2103913	Corio				Geelong	Geelong	Geelong	Geelong (Greater) C
393				392				2103914	Corio				Geelong	Geelong	Geelong	Geelong (Greater) C
454				456				2103915	Corio				Geelong	Geelong	Geelong	Geelong (Greater) C
270				271				2103916	Corio				Geelong	Geelong	Geelong	Geelong (Greater) C
293				304				2103917	Corio				Geelong	Geelong	Geelong	Geelong (Greater) C
263				265				2103918	Corio				Geelong	Geelong	Geelong	Geelong (Greater) C
444				443				2103919	Corio				Geelong	Geelong	Geelong	Geelong (Greater) C
345				354				2103920	Corio				Geelong	Geelong	Geelong	Geelong (Greater) C
179				178				2103921	Corio				Geelong	Geelong	Geelong	Geelong (Greater) C
324				318				2103922	Corio				Geelong	Geelong	Geelong	Geelong (Greater) C
399				410				2103923	Corio				Geelong	Geelong	Geelong	Geelong (Greater) C

Current Enrolment 4/9/17: 4,064,258				Projected Enrolment 25/8/19: 4,194,146				SA1_7DIGITCODE_2011	Current CED	If Changed Proposed CED	Divided or T'ferred SA2's - Current	Divided or T'ferred SA2's - Projected	SA2_NAME_2011	SA3_NAME_2011	SA4_NAME_2011	LGA
SA1	SA2	SA3	SA4	SA1	SA2	SA3	SA4									
313				312				2103924	Corio			Geelong	Geelong	Geelong	Geelong (Greater) C	
326				326				2103925	Corio			Geelong	Geelong	Geelong	Geelong (Greater) C	
1				1				2103926	Corio			Geelong	Geelong	Geelong	Geelong (Greater) C	
279				274				2103927	Corio			Geelong	Geelong	Geelong	Geelong (Greater) C	
362				360				2103928	Corio			Geelong	Geelong	Geelong	Geelong (Greater) C	
267				270				2103929	Corio			Geelong	Geelong	Geelong	Geelong (Greater) C	
336				339				2103930	Corio			Geelong	Geelong	Geelong	Geelong (Greater) C	
0				0				2103931	Corio			Geelong	Geelong	Geelong	Geelong (Greater) C	
174	9,492			179	9,622			2103932	Corio			Geelong	Geelong	Geelong	Geelong (Greater) C	
350				349				2104001	Corio	350	349	Geelong West - Hamlyn Heights	Geelong	Geelong	Geelong (Greater) C	
440				442				2104002	Corio	440	442	Geelong West - Hamlyn Heights	Geelong	Geelong	Geelong (Greater) C	
293				290				2104003	Corio	293	290	Geelong West - Hamlyn Heights	Geelong	Geelong	Geelong (Greater) C	
431				430				2104004	Corio	431	430	Geelong West - Hamlyn Heights	Geelong	Geelong	Geelong (Greater) C	
191				189				2104005	Corio	191	189	Geelong West - Hamlyn Heights	Geelong	Geelong	Geelong (Greater) C	
260				260				2104006	Corio	260	260	Geelong West - Hamlyn Heights	Geelong	Geelong	Geelong (Greater) C	
287				286				2104007	Corio	287	286	Geelong West - Hamlyn Heights	Geelong	Geelong	Geelong (Greater) C	
314				313				2104008	Corio	314	313	Geelong West - Hamlyn Heights	Geelong	Geelong	Geelong (Greater) C	
237				241				2104009	Corio	237	241	Geelong West - Hamlyn Heights	Geelong	Geelong	Geelong (Greater) C	
260				263				2104010	Corio	260	263	Geelong West - Hamlyn Heights	Geelong	Geelong	Geelong (Greater) C	
237				231				2104011	Corio	237	231	Geelong West - Hamlyn Heights	Geelong	Geelong	Geelong (Greater) C	
316				321				2104012	Corio	316	321	Geelong West - Hamlyn Heights	Geelong	Geelong	Geelong (Greater) C	
226				226				2104013	Corio	226	226	Geelong West - Hamlyn Heights	Geelong	Geelong	Geelong (Greater) C	
332				335				2104014	Corio	332	335	Geelong West - Hamlyn Heights	Geelong	Geelong	Geelong (Greater) C	
366				368				2104015	Corio	366	368	Geelong West - Hamlyn Heights	Geelong	Geelong	Geelong (Greater) C	
316				324				2104016	Corio	316	324	Geelong West - Hamlyn Heights	Geelong	Geelong	Geelong (Greater) C	
284				285				2104017	Corio	284	285	Geelong West - Hamlyn Heights	Geelong	Geelong	Geelong (Greater) C	
427				439				2104018	Corio	427	439	Geelong West - Hamlyn Heights	Geelong	Geelong	Geelong (Greater) C	
227				223				2104019	Corio	227	223	Geelong West - Hamlyn Heights	Geelong	Geelong	Geelong (Greater) C	
178				185				2104020	Corio	178	185	Geelong West - Hamlyn Heights	Geelong	Geelong	Geelong (Greater) C	
225				223				2104021	Corio	225	223	Geelong West - Hamlyn Heights	Geelong	Geelong	Geelong (Greater) C	
252				251				2104022	Corio	252	251	Geelong West - Hamlyn Heights	Geelong	Geelong	Geelong (Greater) C	
271				270				2104023	Corio	271	270	Geelong West - Hamlyn Heights	Geelong	Geelong	Geelong (Greater) C	
275				282				2104024	Corio	275	282	Geelong West - Hamlyn Heights	Geelong	Geelong	Geelong (Greater) C	
373				383				2104025	Corio	373	383	Geelong West - Hamlyn Heights	Geelong	Geelong	Geelong (Greater) C	
310				307				2104026	Corio	310	307	Geelong West - Hamlyn Heights	Geelong	Geelong	Geelong (Greater) C	
221				220				2104027	Corio	221	220	Geelong West - Hamlyn Heights	Geelong	Geelong	Geelong (Greater) C	
182				183				2104028	Corio	182	183	Geelong West - Hamlyn Heights	Geelong	Geelong	Geelong (Greater) C	
282				282				2104029	Corio	282	282	Geelong West - Hamlyn Heights	Geelong	Geelong	Geelong (Greater) C	
173				177				2104030	Corio	173	177	Geelong West - Hamlyn Heights	Geelong	Geelong	Geelong (Greater) C	
449				448				2104031	Corio	449	448	Geelong West - Hamlyn Heights	Geelong	Geelong	Geelong (Greater) C	
185				188				2104032	Corio	185	188	Geelong West - Hamlyn Heights	Geelong	Geelong	Geelong (Greater) C	
258				261				2104033	Corio	258	261	Geelong West - Hamlyn Heights	Geelong	Geelong	Geelong (Greater) C	
459				465				2104034	Corio	459	465	Geelong West - Hamlyn Heights	Geelong	Geelong	Geelong (Greater) C	
357				360				2104035	Corio	357	360	Geelong West - Hamlyn Heights	Geelong	Geelong	Geelong (Greater) C	
312				323				2104036	Corio	312	323	Geelong West - Hamlyn Heights	Geelong	Geelong	Geelong (Greater) C	
58				57				2104037	Corangamite	58	57	Geelong West - Hamlyn Heights	Geelong	Geelong	Geelong (Greater) C	
58				57				2104037	Corangamite	Corio	58	57	Geelong West - Hamlyn Heights	Geelong	Geelong	Geelong (Greater) C
81				80				2104037	Corio	81	80	Geelong West - Hamlyn Heights	Geelong	Geelong	Geelong (Greater) C	
356				352				2104038	Corio	356	352	Geelong West - Hamlyn Heights	Geelong	Geelong	Geelong (Greater) C	
338				341				2104039	Corio	338	341	Geelong West - Hamlyn Heights	Geelong	Geelong	Geelong (Greater) C	
274				272				2104040	Corio	274	272	Geelong West - Hamlyn Heights	Geelong	Geelong	Geelong (Greater) C	
496				495				2104041	Corio	496	495	Geelong West - Hamlyn Heights	Geelong	Geelong	Geelong (Greater) C	
360				364				2104042	Corio	360	364	Geelong West - Hamlyn Heights	Geelong	Geelong	Geelong (Greater) C	
304				308				2104043	Corio	304	308	Geelong West - Hamlyn Heights	Geelong	Geelong	Geelong (Greater) C	
323				331				2104044	Corio	323	331	Geelong West - Hamlyn Heights	Geelong	Geelong	Geelong (Greater) C	
269				274				2104045	Corio	269	274	Geelong West - Hamlyn Heights	Geelong	Geelong	Geelong (Greater) C	
240				236				2104046	Corio	240	236	Geelong West - Hamlyn Heights	Geelong	Geelong	Geelong (Greater) C	
248				248				2104047	Corio	248	248	Geelong West - Hamlyn Heights	Geelong	Geelong	Geelong (Greater) C	
172				179				2104048	Corio	172	179	Geelong West - Hamlyn Heights	Geelong	Geelong	Geelong (Greater) C	
178				177				2104049	Corio	178	177	Geelong West - Hamlyn Heights	Geelong	Geelong	Geelong (Greater) C	
249	14,560			256	14,650			2104050	Corio	249	256	Geelong West - Hamlyn Heights	Geelong	Geelong	Geelong (Greater) C	
								Corangamite		58	57					
								Corangamite	Corio	58	57					
								Corio		14,444	14,536					
343				358				2104101	Corangamite	343	358	Grovedale	Geelong	Geelong	Geelong (Greater) C	
292				294				2104102	Corangamite	292	294	Grovedale	Geelong	Geelong	Geelong (Greater) C	
440				441				2104103	Corangamite	440	441	Grovedale	Geelong	Geelong	Geelong (Greater) C	
277				289				2104104	Corangamite	277	289	Grovedale	Geelong	Geelong	Geelong (Greater) C	
398				400				2104105	Corangamite	398	400	Grovedale	Geelong	Geelong	Geelong (Greater) C	

Current Enrolment 4/9/17: 4,064,258				Projected Enrolment 25/8/19: 4,194,146				SA1_7DIGITCODE_2011	Current CED	If Changed Proposed CED	Divided or T'ferred SA2's - Current	Divided or T'ferred SA2's - Projected	SA2_NAME_2011	SA3_NAME_2011	SA4_NAME_2011	LGA	
SA1	SA2	SA3	SA4	SA1	SA2	SA3	SA4										
959				1,138				2104106	Corangamite		959	1,138	Grovedale	Geelong	Geelong	Geelong (Greater) C	
0				0				2104106	Corangamite	Corio	0	0	Grovedale	Geelong	Geelong	Geelong (Greater) C	
577				633				2104107	Corangamite		577	633	Grovedale	Geelong	Geelong	Geelong (Greater) C	
337				343				2104108	Corangamite		337	343	Grovedale	Geelong	Geelong	Geelong (Greater) C	
292				300				2104109	Corangamite		292	300	Grovedale	Geelong	Geelong	Geelong (Greater) C	
268				274				2104110	Corangamite		268	274	Grovedale	Geelong	Geelong	Geelong (Greater) C	
360				367				2104111	Corangamite		360	367	Grovedale	Geelong	Geelong	Geelong (Greater) C	
318				318				2104112	Corangamite		318	318	Grovedale	Geelong	Geelong	Geelong (Greater) C	
362				379				2104113	Corangamite		362	379	Grovedale	Geelong	Geelong	Geelong (Greater) C	
688				711				2104114	Corangamite		688	711	Grovedale	Geelong	Geelong	Geelong (Greater) C	
261				265				2104115	Corangamite		261	265	Grovedale	Geelong	Geelong	Geelong (Greater) C	
344				363				2104116	Corangamite		344	363	Grovedale	Geelong	Geelong	Geelong (Greater) C	
112				123				2104117	Corangamite		112	123	Grovedale	Geelong	Geelong	Geelong (Greater) C	
0				0				2104117	Corangamite	Corio	0	0	Grovedale	Geelong	Geelong	Geelong (Greater) C	
343				354				2104118	Corangamite		343	354	Grovedale	Geelong	Geelong	Geelong (Greater) C	
561				586				2104119	Corangamite		561	586	Grovedale	Geelong	Geelong	Geelong (Greater) C	
476				487				2104120	Corangamite		476	487	Grovedale	Geelong	Geelong	Geelong (Greater) C	
343				357				2104121	Corangamite		343	357	Grovedale	Geelong	Geelong	Geelong (Greater) C	
299				320				2104122	Corangamite		299	320	Grovedale	Geelong	Geelong	Geelong (Greater) C	
316				334				2104123	Corangamite		316	334	Grovedale	Geelong	Geelong	Geelong (Greater) C	
274				280				2104124	Corangamite		274	280	Grovedale	Geelong	Geelong	Geelong (Greater) C	
306				308				2104125	Corangamite		306	308	Grovedale	Geelong	Geelong	Geelong (Greater) C	
258				262				2104126	Corangamite		258	262	Grovedale	Geelong	Geelong	Geelong (Greater) C	
861				981				2104127	Corangamite		861	981	Grovedale	Geelong	Geelong	Geelong (Greater) C	
336				366				2104128	Corangamite		336	366	Grovedale	Geelong	Geelong	Geelong (Greater) C	
275				277				2104129	Corangamite		275	277	Grovedale	Geelong	Geelong	Geelong (Greater) C	
227				233				2104130	Corangamite		227	233	Grovedale	Geelong	Geelong	Geelong (Greater) C	
251				254				2104131	Corangamite		251	254	Grovedale	Geelong	Geelong	Geelong (Greater) C	
307				332				2104132	Corangamite		307	332	Grovedale	Geelong	Geelong	Geelong (Greater) C	
235				240				2104133	Corangamite		235	240	Grovedale	Geelong	Geelong	Geelong (Greater) C	
0				0				2104133	Corangamite	Corio	0	0	Grovedale	Geelong	Geelong	Geelong (Greater) C	
300				305				2104134	Corangamite		300	305	Grovedale	Geelong	Geelong	Geelong (Greater) C	
298				300				2104135	Corangamite		298	300	Grovedale	Geelong	Geelong	Geelong (Greater) C	
235				244				2104136	Corangamite		235	244	Grovedale	Geelong	Geelong	Geelong (Greater) C	
283				290				2104137	Corangamite		283	290	Grovedale	Geelong	Geelong	Geelong (Greater) C	
518				559				2104138	Corangamite		518	559	Grovedale	Geelong	Geelong	Geelong (Greater) C	
219				255				2104139	Corangamite		219	255	Grovedale	Geelong	Geelong	Geelong (Greater) C	
2,081				2,719				2104140	Corangamite		2,081	2,719	Grovedale	Geelong	Geelong	Geelong (Greater) C	
453				473				2104141	Corangamite		453	473	Grovedale	Geelong	Geelong	Geelong (Greater) C	
578				606				2104142	Corangamite		578	606	Grovedale	Geelong	Geelong	Geelong (Greater) C	
194	17,455			212	18,930			2104143	Corangamite		194	212	Grovedale	Geelong	Geelong	Geelong (Greater) C	
									Corangamite			17,455					
									Corangamite	Corio		0					
393				391				2104201	Corangamite	Corio	393	391	Highton	Geelong	Geelong	Geelong (Greater) C	
454				448				2104202	Corangamite	Corio	454	448	Highton	Geelong	Geelong	Geelong (Greater) C	
305				315				2104203	Corangamite	Corio	305	315	Highton	Geelong	Geelong	Geelong (Greater) C	
235				239				2104204	Corangamite	Corio	235	239	Highton	Geelong	Geelong	Geelong (Greater) C	
270				277				2104205	Corangamite	Corio	270	277	Highton	Geelong	Geelong	Geelong (Greater) C	
490				489				2104206	Corangamite	Corio	490	489	Highton	Geelong	Geelong	Geelong (Greater) C	
0				0				2104207	Corangamite		0	0	Highton	Geelong	Geelong	Geelong (Greater) C	
1,082				1,224				2104207	Corangamite	Corio	1,082	1,224	Highton	Geelong	Geelong	Geelong (Greater) C	
421				430				2104208	Corangamite	Corio	421	430	Highton	Geelong	Geelong	Geelong (Greater) C	
357				369				2104209	Corangamite	Corio	357	369	Highton	Geelong	Geelong	Geelong (Greater) C	
290				295				2104210	Corangamite	Corio	290	295	Highton	Geelong	Geelong	Geelong (Greater) C	
417				418				2104211	Corangamite	Corio	417	418	Highton	Geelong	Geelong	Geelong (Greater) C	
264				260				2104212	Corangamite	Corio	264	260	Highton	Geelong	Geelong	Geelong (Greater) C	
91				93				2104213	Corangamite		91	93	Highton	Geelong	Geelong	Geelong (Greater) C	
180				186				2104213	Corangamite	Corio	180	186	Highton	Geelong	Geelong	Geelong (Greater) C	
730				758				2104214	Corangamite	Corio	730	758	Highton	Geelong	Geelong	Geelong (Greater) C	
377				374				2104215	Corangamite	Corio	377	374	Highton	Geelong	Geelong	Geelong (Greater) C	
416				407				2104216	Corangamite	Corio	416	407	Highton	Geelong	Geelong	Geelong (Greater) C	
327				335				2104217	Corangamite	Corio	327	335	Highton	Geelong	Geelong	Geelong (Greater) C	
465				462				2104218	Corangamite	Corio	465	462	Highton	Geelong	Geelong	Geelong (Greater) C	
352				364				2104219	Corangamite	Corio	352	364	Highton	Geelong	Geelong	Geelong (Greater) C	
314				317				2104220	Corangamite	Corio	314	317	Highton	Geelong	Geelong	Geelong (Greater) C	
234				238				2104221	Corangamite	Corio	234	238	Highton	Geelong	Geelong	Geelong (Greater) C	
476				487				2104222	Corangamite	Corio	476	487	Highton	Geelong	Geelong	Geelong (Greater) C	
451				457				2104223	Corangamite	Corio	451	457	Highton	Geelong	Geelong	Geelong (Greater) C	
352				368				2104224	Corangamite	Corio	352	368	Highton	Geelong	Geelong	Geelong (Greater) C	

Current Enrolment 4/9/17: 4,064,258				Projected Enrolment 25/8/19: 4,194,146				SA1_7DIGITCODE_2011	Current CED	If Changed Proposed CED	Divided or T'ferred SA2's - Current	Divided or T'ferred SA2's - Projected	SA2_NAME_2011	SA3_NAME_2011	SA4_NAME_2011	LGA
SA1	SA2	SA3	SA4	SA1	SA2	SA3	SA4									
192				194				2104225	Corangamite	Corio	192	194	Highton	Geelong	Geelong	Geelong (Greater) C
121				135				2104226	Corangamite		121	135	Highton	Geelong	Geelong	Geelong (Greater) C
0				0				2104226	Corangamite	Corio	0	0	Highton	Geelong	Geelong	Geelong (Greater) C
203				203				2104227	Corangamite		203	203	Highton	Geelong	Geelong	Geelong (Greater) C
366				365				2104228	Corangamite	Corio	366	365	Highton	Geelong	Geelong	Geelong (Greater) C
363				364				2104229	Corangamite	Corio	363	364	Highton	Geelong	Geelong	Geelong (Greater) C
384				382				2104230	Corangamite	Corio	384	382	Highton	Geelong	Geelong	Geelong (Greater) C
0				0				2104231	Corangamite		0	0	Highton	Geelong	Geelong	Geelong (Greater) C
790				878				2104231	Corangamite	Corio	790	878	Highton	Geelong	Geelong	Geelong (Greater) C
352				351				2104232	Corangamite	Corio	352	351	Highton	Geelong	Geelong	Geelong (Greater) C
334				345				2104233	Corangamite	Corio	334	345	Highton	Geelong	Geelong	Geelong (Greater) C
0				0				2104234	Corangamite		0	0	Highton	Geelong	Geelong	Geelong (Greater) C
455				499				2104234	Corangamite	Corio	455	499	Highton	Geelong	Geelong	Geelong (Greater) C
311				309				2104235	Corangamite	Corio	311	309	Highton	Geelong	Geelong	Geelong (Greater) C
249				252				2104236	Corangamite	Corio	249	252	Highton	Geelong	Geelong	Geelong (Greater) C
445				446				2104237	Corangamite	Corio	445	446	Highton	Geelong	Geelong	Geelong (Greater) C
328				327				2104238	Corangamite	Corio	328	327	Highton	Geelong	Geelong	Geelong (Greater) C
260				264				2104239	Corangamite	Corio	260	264	Highton	Geelong	Geelong	Geelong (Greater) C
258				257				2104240	Corangamite	Corio	258	257	Highton	Geelong	Geelong	Geelong (Greater) C
90				84				2104241	Corangamite		90	84	Highton	Geelong	Geelong	Geelong (Greater) C
200				204				2104242	Corangamite	Corio	200	204	Highton	Geelong	Geelong	Geelong (Greater) C
387				383				2104243	Corangamite	Corio	387	383	Highton	Geelong	Geelong	Geelong (Greater) C
0	15,831			0	16,243			2104244	Corangamite	Corio	0	0	Highton	Geelong	Geelong	Geelong (Greater) C
									Corangamite		505	515				
									Corangamite	Corio	15,326	15,728				
361				359				2104301	Corio		361	359	Lara	Geelong	Geelong	Geelong (Greater) C
215				219				2104302	Corio		215	219	Lara	Geelong	Geelong	Geelong (Greater) C
222				219				2104303	Corio	Corangamite	222	219	Lara	Geelong	Geelong	Geelong (Greater) C
276				284				2104304	Corio	Corangamite	276	284	Lara	Geelong	Geelong	Geelong (Greater) C
307				304				2104305	Corio		307	304	Lara	Geelong	Geelong	Geelong (Greater) C
192				202				2104306	Corio	Corangamite	192	202	Lara	Geelong	Geelong	Geelong (Greater) C
413				422				2104307	Corio	Corangamite	413	422	Lara	Geelong	Geelong	Geelong (Greater) C
40				43				2104308	Corio		40	43	Lara	Geelong	Geelong	Geelong (Greater) C
70				78				2104309	Corio		70	78	Lara	Geelong	Geelong	Geelong (Greater) C
334				351				2104310	Corio		334	351	Lara	Geelong	Geelong	Geelong (Greater) C
219				217				2104311	Corio		219	217	Lara	Geelong	Geelong	Geelong (Greater) C
202				212				2104312	Corio		202	212	Lara	Geelong	Geelong	Geelong (Greater) C
315				312				2104313	Corio		315	312	Lara	Geelong	Geelong	Geelong (Greater) C
200				205				2104314	Corio		200	205	Lara	Geelong	Geelong	Geelong (Greater) C
188				196				2104315	Corio		188	196	Lara	Geelong	Geelong	Geelong (Greater) C
210				205				2104316	Corio		210	205	Lara	Geelong	Geelong	Geelong (Greater) C
230				227				2104317	Corio		230	227	Lara	Geelong	Geelong	Geelong (Greater) C
407				406				2104318	Corio		407	406	Lara	Geelong	Geelong	Geelong (Greater) C
440				439				2104319	Corio		440	439	Lara	Geelong	Geelong	Geelong (Greater) C
518				556				2104320	Corio		518	556	Lara	Geelong	Geelong	Geelong (Greater) C
371				366				2104321	Corio		371	366	Lara	Geelong	Geelong	Geelong (Greater) C
256				260				2104322	Corio		256	260	Lara	Geelong	Geelong	Geelong (Greater) C
461				477				2104323	Corio		461	477	Lara	Geelong	Geelong	Geelong (Greater) C
227				232				2104324	Corio		227	232	Lara	Geelong	Geelong	Geelong (Greater) C
16				17				2104325	Corio		16	17	Lara	Geelong	Geelong	Geelong (Greater) C
234				233				2104326	Corio		234	233	Lara	Geelong	Geelong	Geelong (Greater) C
320				332				2104327	Corio		320	332	Lara	Geelong	Geelong	Geelong (Greater) C
1,977				2,272				2104328	Corio		1,977	2,272	Lara	Geelong	Geelong	Geelong (Greater) C
289				298				2104329	Corio		289	298	Lara	Geelong	Geelong	Geelong (Greater) C
290				297				2104330	Corio		290	297	Lara	Geelong	Geelong	Geelong (Greater) C
425				430				2104331	Corio		425	430	Lara	Geelong	Geelong	Geelong (Greater) C
591				600				2104332	Corio		591	600	Lara	Geelong	Geelong	Geelong (Greater) C
235				232				2104333	Corio		235	232	Lara	Geelong	Geelong	Geelong (Greater) C
350				366				2104334	Corio		350	366	Lara	Geelong	Geelong	Geelong (Greater) C
297				312				2104335	Corio		297	312	Lara	Geelong	Geelong	Geelong (Greater) C
503				512				2104336	Corio		503	512	Lara	Geelong	Geelong	Geelong (Greater) C
332	12,533			341	13,033			2104337	Corio		332	341	Lara	Geelong	Geelong	Geelong (Greater) C
									Corio		11,430	11,906				
									Corio	Corangamite	1,103	1,127				
268				266				2104401	Corio	Corangamite	268	266	Leopold	Geelong	Geelong	Geelong (Greater) C
316				316				2104402	Corio	Corangamite	316	316	Leopold	Geelong	Geelong	Geelong (Greater) C
176				175				2104403	Corio	Corangamite	176	175	Leopold	Geelong	Geelong	Geelong (Greater) C
333				333				2104404	Corio	Corangamite	333	333	Leopold	Geelong	Geelong	Geelong (Greater) C
381				402				2104405	Corio	Corangamite	381	402	Leopold	Geelong	Geelong	Geelong (Greater) C

Current Enrolment 4/9/17: 4,064,258				Projected Enrolment 25/8/19: 4,194,146				SA1_7DIGITCODE_2011	Current CED	If Changed Proposed CED	Divided or T'ferred SA2's - Current	Divided or T'ferred SA2's - Projected	SA2_NAME_2011	SA3_NAME_2011	SA4_NAME_2011	LGA
SA1	SA2	SA3	SA4	SA1	SA2	SA3	SA4									
442				456				2104406	Corio	Corangamite	442	456	Leopold	Geelong	Geelong	Geelong (Greater) C
358				353				2104407	Corio	Corangamite	358	353	Leopold	Geelong	Geelong	Geelong (Greater) C
217				218				2104408	Corio	Corangamite	217	218	Leopold	Geelong	Geelong	Geelong (Greater) C
382				381				2104409	Corio	Corangamite	382	381	Leopold	Geelong	Geelong	Geelong (Greater) C
371				367				2104410	Corio	Corangamite	371	367	Leopold	Geelong	Geelong	Geelong (Greater) C
291				296				2104411	Corio	Corangamite	291	296	Leopold	Geelong	Geelong	Geelong (Greater) C
382				386				2104412	Corio	Corangamite	382	386	Leopold	Geelong	Geelong	Geelong (Greater) C
397				404				2104413	Corio	Corangamite	397	404	Leopold	Geelong	Geelong	Geelong (Greater) C
425				440				2104414	Corio	Corangamite	425	440	Leopold	Geelong	Geelong	Geelong (Greater) C
329				369				2104415	Corio	Corangamite	329	369	Leopold	Geelong	Geelong	Geelong (Greater) C
223				220				2104416	Corio	Corangamite	223	220	Leopold	Geelong	Geelong	Geelong (Greater) C
817				895				2104417	Corio	Corangamite	817	895	Leopold	Geelong	Geelong	Geelong (Greater) C
315				318				2104418	Corio	Corangamite	315	318	Leopold	Geelong	Geelong	Geelong (Greater) C
753				809				2104419	Corio	Corangamite	753	809	Leopold	Geelong	Geelong	Geelong (Greater) C
163				177				2104420	Corio	Corangamite	163	177	Leopold	Geelong	Geelong	Geelong (Greater) C
1,343				1,635				2104421	Corio	Corangamite	1,343	1,635	Leopold	Geelong	Geelong	Geelong (Greater) C
300				315				2104422	Corio	Corangamite	300	315	Leopold	Geelong	Geelong	Geelong (Greater) C
444				484				2104423	Corio	Corangamite	444	484	Leopold	Geelong	Geelong	Geelong (Greater) C
33				34				2104424	Corangamite		33	34	Leopold	Geelong	Geelong	Geelong (Greater) C
145	9,604			150	10,199			2104424	Corio	Corangamite	145	150	Leopold	Geelong	Geelong	Geelong (Greater) C
									Corangamite		33	34				
									Corio	Corangamite	9,571	10,165				
363				362				2104501	Corio		363	362	Newcomb - Moolap	Geelong	Geelong	Geelong (Greater) C
302				302				2104502	Corio		302	302	Newcomb - Moolap	Geelong	Geelong	Geelong (Greater) C
286				279				2104503	Corio		286	279	Newcomb - Moolap	Geelong	Geelong	Geelong (Greater) C
493				492				2104504	Corio		493	492	Newcomb - Moolap	Geelong	Geelong	Geelong (Greater) C
361				360				2104505	Corio		361	360	Newcomb - Moolap	Geelong	Geelong	Geelong (Greater) C
363				370				2104506	Corio		363	370	Newcomb - Moolap	Geelong	Geelong	Geelong (Greater) C
345				342				2104507	Corio		345	342	Newcomb - Moolap	Geelong	Geelong	Geelong (Greater) C
371				362				2104508	Corio		371	362	Newcomb - Moolap	Geelong	Geelong	Geelong (Greater) C
259				255				2104509	Corio		259	255	Newcomb - Moolap	Geelong	Geelong	Geelong (Greater) C
44				42				2104510	Corio		44	42	Newcomb - Moolap	Geelong	Geelong	Geelong (Greater) C
427				415				2104510	Corio	Corangamite	427	415	Newcomb - Moolap	Geelong	Geelong	Geelong (Greater) C
312				309				2104511	Corio		312	309	Newcomb - Moolap	Geelong	Geelong	Geelong (Greater) C
266				267				2104512	Corio		266	267	Newcomb - Moolap	Geelong	Geelong	Geelong (Greater) C
317				313				2104513	Corio		317	313	Newcomb - Moolap	Geelong	Geelong	Geelong (Greater) C
346				349				2104514	Corio		346	349	Newcomb - Moolap	Geelong	Geelong	Geelong (Greater) C
235				232				2104515	Corio		235	232	Newcomb - Moolap	Geelong	Geelong	Geelong (Greater) C
318				319				2104516	Corio		318	319	Newcomb - Moolap	Geelong	Geelong	Geelong (Greater) C
76				76				2104516	Corio	Corangamite	76	76	Newcomb - Moolap	Geelong	Geelong	Geelong (Greater) C
456				456				2104517	Corio		456	456	Newcomb - Moolap	Geelong	Geelong	Geelong (Greater) C
189				189				2104518	Corio		189	189	Newcomb - Moolap	Geelong	Geelong	Geelong (Greater) C
441				441				2104519	Corio	Corangamite	441	441	Newcomb - Moolap	Geelong	Geelong	Geelong (Greater) C
353				348				2104520	Corio		353	348	Newcomb - Moolap	Geelong	Geelong	Geelong (Greater) C
260				260				2104521	Corio		260	260	Newcomb - Moolap	Geelong	Geelong	Geelong (Greater) C
283				280				2104522	Corio	Corangamite	283	280	Newcomb - Moolap	Geelong	Geelong	Geelong (Greater) C
287				287				2104523	Corio		287	287	Newcomb - Moolap	Geelong	Geelong	Geelong (Greater) C
320				323				2104524	Corio		320	323	Newcomb - Moolap	Geelong	Geelong	Geelong (Greater) C
359				359				2104525	Corio		359	359	Newcomb - Moolap	Geelong	Geelong	Geelong (Greater) C
269				265				2104526	Corio		269	265	Newcomb - Moolap	Geelong	Geelong	Geelong (Greater) C
297				296				2104527	Corio		297	296	Newcomb - Moolap	Geelong	Geelong	Geelong (Greater) C
355				347				2104528	Corio		355	347	Newcomb - Moolap	Geelong	Geelong	Geelong (Greater) C
1				1				2104529	Corio		1	1	Newcomb - Moolap	Geelong	Geelong	Geelong (Greater) C
0				0				2104529	Corio	Corangamite	0	0	Newcomb - Moolap	Geelong	Geelong	Geelong (Greater) C
335				336				2104530	Corio		335	336	Newcomb - Moolap	Geelong	Geelong	Geelong (Greater) C
335				332				2104531	Corio		335	332	Newcomb - Moolap	Geelong	Geelong	Geelong (Greater) C
267				270				2104532	Corio		267	270	Newcomb - Moolap	Geelong	Geelong	Geelong (Greater) C
364				364				2104533	Corio		364	364	Newcomb - Moolap	Geelong	Geelong	Geelong (Greater) C
339				337				2104534	Corio		339	337	Newcomb - Moolap	Geelong	Geelong	Geelong (Greater) C
355	11,349			353	11,290			2104535	Corio		355	353	Newcomb - Moolap	Geelong	Geelong	Geelong (Greater) C
									Corio		10,122	10,078				
									Corio	Corangamite	1,227	1,212				
386				387				2104601	Corio				Newtown (Vic.)	Geelong	Geelong	Geelong (Greater) C
426				434				2104602	Corio				Newtown (Vic.)	Geelong	Geelong	Geelong (Greater) C
258				263				2104603	Corio				Newtown (Vic.)	Geelong	Geelong	Geelong (Greater) C
136				134				2104604	Corio				Newtown (Vic.)	Geelong	Geelong	Geelong (Greater) C
178				178				2104605	Corio				Newtown (Vic.)	Geelong	Geelong	Geelong (Greater) C
447				455				2104606	Corio				Newtown (Vic.)	Geelong	Geelong	Geelong (Greater) C
282				290				2104607	Corio				Newtown (Vic.)	Geelong	Geelong	Geelong (Greater) C

Current Enrolment 4/9/17: 4,064,258				Projected Enrolment 25/8/19: 4,194,146				SA1_7DIGITCODE_2011	Current CED	If Changed Proposed CED	Divided or T'ferred SA2's - Current	Divided or T'ferred SA2's - Projected	SA2_NAME_2011	SA3_NAME_2011	SA4_NAME_2011	LGA
SA1	SA2	SA3	SA4	SA1	SA2	SA3	SA4									
274				267				2104608	Corio			Newtown (Vic.)	Geelong	Geelong	Geelong (Greater) C	
244				243				2104609	Corio			Newtown (Vic.)	Geelong	Geelong	Geelong (Greater) C	
330				337				2104610	Corio			Newtown (Vic.)	Geelong	Geelong	Geelong (Greater) C	
429				427				2104611	Corio			Newtown (Vic.)	Geelong	Geelong	Geelong (Greater) C	
393				401				2104612	Corio			Newtown (Vic.)	Geelong	Geelong	Geelong (Greater) C	
295				287				2104613	Corio			Newtown (Vic.)	Geelong	Geelong	Geelong (Greater) C	
346				357				2104614	Corio			Newtown (Vic.)	Geelong	Geelong	Geelong (Greater) C	
396				398				2104615	Corio			Newtown (Vic.)	Geelong	Geelong	Geelong (Greater) C	
216				225				2104616	Corio			Newtown (Vic.)	Geelong	Geelong	Geelong (Greater) C	
510				530				2104617	Corio			Newtown (Vic.)	Geelong	Geelong	Geelong (Greater) C	
223				231				2104618	Corio			Newtown (Vic.)	Geelong	Geelong	Geelong (Greater) C	
153				157				2104619	Corio			Newtown (Vic.)	Geelong	Geelong	Geelong (Greater) C	
270				264				2104620	Corio			Newtown (Vic.)	Geelong	Geelong	Geelong (Greater) C	
282				280				2104621	Corio			Newtown (Vic.)	Geelong	Geelong	Geelong (Greater) C	
196				210				2104622	Corio			Newtown (Vic.)	Geelong	Geelong	Geelong (Greater) C	
375				392				2104623	Corio			Newtown (Vic.)	Geelong	Geelong	Geelong (Greater) C	
310				315				2104624	Corio			Newtown (Vic.)	Geelong	Geelong	Geelong (Greater) C	
200	7,555			202	7,664			2104625	Corio			Newtown (Vic.)	Geelong	Geelong	Geelong (Greater) C	
0				0				2104701	Corio	0	0	North Geelong - Bell Park	Geelong	Geelong	Geelong (Greater) C	
12				12				2104702	Corio	12	12	North Geelong - Bell Park	Geelong	Geelong	Geelong (Greater) C	
282				285				2104703	Corio	282	285	North Geelong - Bell Park	Geelong	Geelong	Geelong (Greater) C	
360				355				2104704	Corio	360	355	North Geelong - Bell Park	Geelong	Geelong	Geelong (Greater) C	
236				235				2104705	Corio	236	235	North Geelong - Bell Park	Geelong	Geelong	Geelong (Greater) C	
352				350				2104706	Corio	352	350	North Geelong - Bell Park	Geelong	Geelong	Geelong (Greater) C	
272				269				2104707	Corio	272	269	North Geelong - Bell Park	Geelong	Geelong	Geelong (Greater) C	
268				278				2104708	Corio	268	278	North Geelong - Bell Park	Geelong	Geelong	Geelong (Greater) C	
311				309				2104709	Corio	311	309	North Geelong - Bell Park	Geelong	Geelong	Geelong (Greater) C	
323				324				2104710	Corio	323	324	North Geelong - Bell Park	Geelong	Geelong	Geelong (Greater) C	
403				393				2104711	Corio	403	393	North Geelong - Bell Park	Geelong	Geelong	Geelong (Greater) C	
277				276				2104712	Corio	277	276	North Geelong - Bell Park	Geelong	Geelong	Geelong (Greater) C	
261				263				2104713	Corio	261	263	North Geelong - Bell Park	Geelong	Geelong	Geelong (Greater) C	
164				165				2104714	Corio	164	165	North Geelong - Bell Park	Geelong	Geelong	Geelong (Greater) C	
631				651				2104715	Corio	631	651	North Geelong - Bell Park	Geelong	Geelong	Geelong (Greater) C	
505				505				2104716	Corio	505	505	North Geelong - Bell Park	Geelong	Geelong	Geelong (Greater) C	
0				0				2104717	Corio	0	0	North Geelong - Bell Park	Geelong	Geelong	Geelong (Greater) C	
356				363				2104718	Corio	356	363	North Geelong - Bell Park	Geelong	Geelong	Geelong (Greater) C	
244				255				2104719	Corio	244	255	North Geelong - Bell Park	Geelong	Geelong	Geelong (Greater) C	
264				270				2104720	Corio	264	270	North Geelong - Bell Park	Geelong	Geelong	Geelong (Greater) C	
386				381				2104721	Corio	386	381	North Geelong - Bell Park	Geelong	Geelong	Geelong (Greater) C	
255				267				2104722	Corio	255	267	North Geelong - Bell Park	Geelong	Geelong	Geelong (Greater) C	
464				532				2104723	Corio	464	532	North Geelong - Bell Park	Geelong	Geelong	Geelong (Greater) C	
395				401				2104724	Corio	395	401	North Geelong - Bell Park	Geelong	Geelong	Geelong (Greater) C	
171				181				2104725	Corio	171	181	North Geelong - Bell Park	Geelong	Geelong	Geelong (Greater) C	
229				235				2104726	Corio	229	235	North Geelong - Bell Park	Geelong	Geelong	Geelong (Greater) C	
20				19				2104727	Corio	20	19	North Geelong - Bell Park	Geelong	Geelong	Geelong (Greater) C	
362				366				2104728	Corio	362	366	North Geelong - Bell Park	Geelong	Geelong	Geelong (Greater) C	
456				445				2104729	Corio	456	445	North Geelong - Bell Park	Geelong	Geelong	Geelong (Greater) C	
316				308				2104730	Corio	316	308	North Geelong - Bell Park	Geelong	Geelong	Geelong (Greater) C	
372				383				2104731	Corio	372	383	North Geelong - Bell Park	Geelong	Geelong	Geelong (Greater) C	
0				0				2104732	Corio	0	0	North Geelong - Bell Park	Geelong	Geelong	Geelong (Greater) C	
13				13				2104733	Corangamite	13	13	North Geelong - Bell Park	Geelong	Geelong	Geelong (Greater) C	
169				168				2104733	Corio	Corangamite	169	168	North Geelong - Bell Park	Geelong	Geelong	Geelong (Greater) C
166				174				2104734	Corio		166	174	North Geelong - Bell Park	Geelong	Geelong	Geelong (Greater) C
377				372				2104735	Corio		377	372	North Geelong - Bell Park	Geelong	Geelong	Geelong (Greater) C
0				0				2104736	Corio		0	0	North Geelong - Bell Park	Geelong	Geelong	Geelong (Greater) C
90				92				2104736	Corio	Corangamite	90	92	North Geelong - Bell Park	Geelong	Geelong	Geelong (Greater) C
228				224				2104737	Corio		228	224	North Geelong - Bell Park	Geelong	Geelong	Geelong (Greater) C
449				448				2104738	Corio		449	448	North Geelong - Bell Park	Geelong	Geelong	Geelong (Greater) C
0				0				2104738	Corio	Corangamite	0	0	North Geelong - Bell Park	Geelong	Geelong	Geelong (Greater) C
274				281				2104739	Corio		274	281	North Geelong - Bell Park	Geelong	Geelong	Geelong (Greater) C
287	11,000	137,411		284	11,132	141,050		2104740	Corio		287	284	North Geelong - Bell Park	Geelong	Geelong	Geelong (Greater) C
									Corangamite		13	13				
									Corio		10,728	10,859				
									Corio	Corangamite	259	260				
424				427				2104801	Corio	Corangamite	424	427	Clifton Springs	Surf Coast - Bellarine Peninsula	Geelong	Geelong (Greater) C
256				259				2104802	Corio	Corangamite	256	259	Clifton Springs	Surf Coast - Bellarine Peninsula	Geelong	Geelong (Greater) C
571				630				2104803	Corio	Corangamite	571	630	Clifton Springs	Surf Coast - Bellarine Peninsula	Geelong	Geelong (Greater) C
477				542				2104804	Corio	Corangamite	477	542	Clifton Springs	Surf Coast - Bellarine Peninsula	Geelong	Geelong (Greater) C
401				410				2104805	Corio	Corangamite	401	410	Clifton Springs	Surf Coast - Bellarine Peninsula	Geelong	Geelong (Greater) C

Current Enrolment 4/9/17: 4,064,258				Projected Enrolment 25/8/19: 4,194,146				SA1_7DIGITCODE_2011	Current CED	If Changed Proposed CED	Divided or T'ferred SA2's - Current	Divided or T'ferred SA2's - Projected	SA2_NAME_2011	SA3_NAME_2011	SA4_NAME_2011	LGA
SA1	SA2	SA3	SA4	SA1	SA2	SA3	SA4									
156				158				2104806	Corio	Corangamite	156	158	Clifton Springs	Surf Coast - Bellarine Peninsula	Geelong	Geelong (Greater) C
1,308				1,672				2104807	Corio	Corangamite	1,308	1,672	Clifton Springs	Surf Coast - Bellarine Peninsula	Geelong	Geelong (Greater) C
309				312				2104808	Corio	Corangamite	309	312	Clifton Springs	Surf Coast - Bellarine Peninsula	Geelong	Geelong (Greater) C
191				195				2104809	Corio	Corangamite	191	195	Clifton Springs	Surf Coast - Bellarine Peninsula	Geelong	Geelong (Greater) C
251				265				2104810	Corio	Corangamite	251	265	Clifton Springs	Surf Coast - Bellarine Peninsula	Geelong	Geelong (Greater) C
300				305				2104811	Corio	Corangamite	300	305	Clifton Springs	Surf Coast - Bellarine Peninsula	Geelong	Geelong (Greater) C
217				214				2104812	Corio	Corangamite	217	214	Clifton Springs	Surf Coast - Bellarine Peninsula	Geelong	Geelong (Greater) C
684				701				2104813	Corio	Corangamite	684	701	Clifton Springs	Surf Coast - Bellarine Peninsula	Geelong	Geelong (Greater) C
221				225				2104814	Corio	Corangamite	221	225	Clifton Springs	Surf Coast - Bellarine Peninsula	Geelong	Geelong (Greater) C
193				189				2104815	Corio	Corangamite	193	189	Clifton Springs	Surf Coast - Bellarine Peninsula	Geelong	Geelong (Greater) C
422				422				2104816	Corio	Corangamite	422	422	Clifton Springs	Surf Coast - Bellarine Peninsula	Geelong	Geelong (Greater) C
508				508				2104817	Corio	Corangamite	508	508	Clifton Springs	Surf Coast - Bellarine Peninsula	Geelong	Geelong (Greater) C
206				221				2104818	Corio	Corangamite	206	221	Clifton Springs	Surf Coast - Bellarine Peninsula	Geelong	Geelong (Greater) C
327				337				2104819	Corio	Corangamite	327	337	Clifton Springs	Surf Coast - Bellarine Peninsula	Geelong	Geelong (Greater) C
319				318				2104820	Corio	Corangamite	319	318	Clifton Springs	Surf Coast - Bellarine Peninsula	Geelong	Geelong (Greater) C
304				301				2104821	Corio	Corangamite	304	301	Clifton Springs	Surf Coast - Bellarine Peninsula	Geelong	Geelong (Greater) C
185				199				2104822	Corio	Corangamite	185	199	Clifton Springs	Surf Coast - Bellarine Peninsula	Geelong	Geelong (Greater) C
523				533				2104823	Corio	Corangamite	523	533	Clifton Springs	Surf Coast - Bellarine Peninsula	Geelong	Geelong (Greater) C
192				188				2104824	Corio	Corangamite	192	188	Clifton Springs	Surf Coast - Bellarine Peninsula	Geelong	Geelong (Greater) C
333				340				2104825	Corio	Corangamite	333	340	Clifton Springs	Surf Coast - Bellarine Peninsula	Geelong	Geelong (Greater) C
255				252				2104826	Corio	Corangamite	255	252	Clifton Springs	Surf Coast - Bellarine Peninsula	Geelong	Geelong (Greater) C
234				230				2104827	Corio	Corangamite	234	230	Clifton Springs	Surf Coast - Bellarine Peninsula	Geelong	Geelong (Greater) C
313				315				2104828	Corio	Corangamite	313	315	Clifton Springs	Surf Coast - Bellarine Peninsula	Geelong	Geelong (Greater) C
299				308				2104829	Corio	Corangamite	299	308	Clifton Springs	Surf Coast - Bellarine Peninsula	Geelong	Geelong (Greater) C
154				163				2104830	Corio	Corangamite	154	163	Clifton Springs	Surf Coast - Bellarine Peninsula	Geelong	Geelong (Greater) C
152	10,685			165	11,304			2104831	Corio	Corangamite	152	165	Clifton Springs	Surf Coast - Bellarine Peninsula	Geelong	Geelong (Greater) C
									Corio	Corangamite	10,685	11,304				
317				321				2104901	Corangamite				Lorne - Anglesea	Surf Coast - Bellarine Peninsula	Geelong	Surf Coast S
353				344				2104902	Corangamite				Lorne - Anglesea	Surf Coast - Bellarine Peninsula	Geelong	Surf Coast S
327				332				2104903	Corangamite				Lorne - Anglesea	Surf Coast - Bellarine Peninsula	Geelong	Surf Coast S
457				464				2104904	Corangamite				Lorne - Anglesea	Surf Coast - Bellarine Peninsula	Geelong	Surf Coast S
521				526				2104905	Corangamite				Lorne - Anglesea	Surf Coast - Bellarine Peninsula	Geelong	Surf Coast S
412				423				2104906	Corangamite				Lorne - Anglesea	Surf Coast - Bellarine Peninsula	Geelong	Surf Coast S
254				259				2104907	Corangamite				Lorne - Anglesea	Surf Coast - Bellarine Peninsula	Geelong	Surf Coast S
501				510				2104908	Corangamite				Lorne - Anglesea	Surf Coast - Bellarine Peninsula	Geelong	Surf Coast S
395				397				2104909	Corangamite				Lorne - Anglesea	Surf Coast - Bellarine Peninsula	Geelong	Surf Coast S
356				357				2104910	Corangamite				Lorne - Anglesea	Surf Coast - Bellarine Peninsula	Geelong	Surf Coast S
286	4,179			295	4,228			2104911	Corangamite				Lorne - Anglesea	Surf Coast - Bellarine Peninsula	Geelong	Surf Coast S
173				173				2105001	Corangamite		173	173	Ocean Grove - Barwon Heads	Surf Coast - Bellarine Peninsula	Geelong	Geelong (Greater) C
259				258				2105002	Corangamite		259	258	Ocean Grove - Barwon Heads	Surf Coast - Bellarine Peninsula	Geelong	Geelong (Greater) C
326				340				2105003	Corangamite		326	340	Ocean Grove - Barwon Heads	Surf Coast - Bellarine Peninsula	Geelong	Geelong (Greater) C
311				320				2105004	Corangamite		311	320	Ocean Grove - Barwon Heads	Surf Coast - Bellarine Peninsula	Geelong	Geelong (Greater) C
390				385				2105005	Corangamite		390	385	Ocean Grove - Barwon Heads	Surf Coast - Bellarine Peninsula	Geelong	Geelong (Greater) C
388				400				2105006	Corangamite		388	400	Ocean Grove - Barwon Heads	Surf Coast - Bellarine Peninsula	Geelong	Geelong (Greater) C
227				243				2105007	Corangamite		227	243	Ocean Grove - Barwon Heads	Surf Coast - Bellarine Peninsula	Geelong	Geelong (Greater) C
344				366				2105008	Corangamite		344	366	Ocean Grove - Barwon Heads	Surf Coast - Bellarine Peninsula	Geelong	Geelong (Greater) C
432				443				2105009	Corangamite		432	443	Ocean Grove - Barwon Heads	Surf Coast - Bellarine Peninsula	Geelong	Geelong (Greater) C
298				312				2105010	Corangamite		298	312	Ocean Grove - Barwon Heads	Surf Coast - Bellarine Peninsula	Geelong	Geelong (Greater) C
370				384				2105011	Corangamite		370	384	Ocean Grove - Barwon Heads	Surf Coast - Bellarine Peninsula	Geelong	Geelong (Greater) C
357				376				2105012	Corangamite		357	376	Ocean Grove - Barwon Heads	Surf Coast - Bellarine Peninsula	Geelong	Geelong (Greater) C
311				325				2105013	Corangamite		311	325	Ocean Grove - Barwon Heads	Surf Coast - Bellarine Peninsula	Geelong	Geelong (Greater) C
326				346				2105014	Corangamite		326	346	Ocean Grove - Barwon Heads	Surf Coast - Bellarine Peninsula	Geelong	Geelong (Greater) C
275				281				2105015	Corangamite		275	281	Ocean Grove - Barwon Heads	Surf Coast - Bellarine Peninsula	Geelong	Geelong (Greater) C
370				387				2105016	Corangamite		370	387	Ocean Grove - Barwon Heads	Surf Coast - Bellarine Peninsula	Geelong	Geelong (Greater) C
321				332				2105017	Corangamite		321	332	Ocean Grove - Barwon Heads	Surf Coast - Bellarine Peninsula	Geelong	Geelong (Greater) C
326				320				2105018	Corangamite		326	320	Ocean Grove - Barwon Heads	Surf Coast - Bellarine Peninsula	Geelong	Geelong (Greater) C
341				347				2105019	Corangamite		341	347	Ocean Grove - Barwon Heads	Surf Coast - Bellarine Peninsula	Geelong	Geelong (Greater) C
393				390				2105020	Corangamite		393	390	Ocean Grove - Barwon Heads	Surf Coast - Bellarine Peninsula	Geelong	Geelong (Greater) C
296				302				2105021	Corangamite		296	302	Ocean Grove - Barwon Heads	Surf Coast - Bellarine Peninsula	Geelong	Geelong (Greater) C
445				459				2105022	Corangamite		445	459	Ocean Grove - Barwon Heads	Surf Coast - Bellarine Peninsula	Geelong	Geelong (Greater) C
340				346				2105023	Corangamite		340	346	Ocean Grove - Barwon Heads	Surf Coast - Bellarine Peninsula	Geelong	Geelong (Greater) C
402				437				2105024	Corangamite		402	437	Ocean Grove - Barwon Heads	Surf Coast - Bellarine Peninsula	Geelong	Geelong (Greater) C
234				245				2105025	Corangamite		234	245	Ocean Grove - Barwon Heads	Surf Coast - Bellarine Peninsula	Geelong	Geelong (Greater) C
375				386				2105026	Corangamite		375	386	Ocean Grove - Barwon Heads	Surf Coast - Bellarine Peninsula	Geelong	Geelong (Greater) C
919				962				2105027	Corangamite		919	962	Ocean Grove - Barwon Heads	Surf Coast - Bellarine Peninsula	Geelong	Geelong (Greater) C
215				207				2105028	Corangamite		215	207	Ocean Grove - Barwon Heads	Surf Coast - Bellarine Peninsula	Geelong	Geelong (Greater) C
372				380				2105029	Corangamite		372	380	Ocean Grove - Barwon Heads	Surf Coast - Bellarine Peninsula	Geelong	Geelong (Greater) C
229				227				2105030	Corangamite		229	227	Ocean Grove - Barwon Heads	Surf Coast - Bellarine Peninsula	Geelong	Geelong (Greater) C
380				380				2105031	Corangamite		380	380	Ocean Grove - Barwon Heads	Surf Coast - Bellarine Peninsula	Geelong	Geelong (Greater) C

Current Enrolment 4/9/17: 4,064,258				Projected Enrolment 25/8/19: 4,194,146				SA1_7DIGITCODE_2011	Current CED	If Changed Proposed CED	Divided or T'ferred SA2's - Current	Divided or T'ferred SA2's - Projected	SA2_NAME_2011	SA3_NAME_2011	SA4_NAME_2011	LGA
SA1	SA2	SA3	SA4	SA1	SA2	SA3	SA4									
457				484				2105032	Corangamite		457	484	Ocean Grove - Barwon Heads	Surf Coast - Bellarine Peninsula	Geelong	Geelong (Greater) C
296				311				2105033	Corangamite		296	311	Ocean Grove - Barwon Heads	Surf Coast - Bellarine Peninsula	Geelong	Geelong (Greater) C
313				315				2105034	Corangamite		313	315	Ocean Grove - Barwon Heads	Surf Coast - Bellarine Peninsula	Geelong	Geelong (Greater) C
427				441				2105035	Corangamite		427	441	Ocean Grove - Barwon Heads	Surf Coast - Bellarine Peninsula	Geelong	Geelong (Greater) C
427				432				2105036	Corangamite		427	432	Ocean Grove - Barwon Heads	Surf Coast - Bellarine Peninsula	Geelong	Geelong (Greater) C
842				1,046				2105037	Corangamite		842	1,046	Ocean Grove - Barwon Heads	Surf Coast - Bellarine Peninsula	Geelong	Geelong (Greater) C
47				58				2105037	Corio	Corangamite	47	58	Ocean Grove - Barwon Heads	Surf Coast - Bellarine Peninsula	Geelong	Geelong (Greater) C
704				775				2105038	Corangamite		704	775	Ocean Grove - Barwon Heads	Surf Coast - Bellarine Peninsula	Geelong	Geelong (Greater) C
0				0				2105039	Corangamite		0	0	Ocean Grove - Barwon Heads	Surf Coast - Bellarine Peninsula	Geelong	Geelong (Greater) C
358				368				2105039	Corio	Corangamite	358	368	Ocean Grove - Barwon Heads	Surf Coast - Bellarine Peninsula	Geelong	Geelong (Greater) C
432				455				2105040	Corangamite		432	455	Ocean Grove - Barwon Heads	Surf Coast - Bellarine Peninsula	Geelong	Geelong (Greater) C
171				176				2105041	Corangamite		171	176	Ocean Grove - Barwon Heads	Surf Coast - Bellarine Peninsula	Geelong	Surf Coast S
483				538				2105042	Corangamite		483	538	Ocean Grove - Barwon Heads	Surf Coast - Bellarine Peninsula	Geelong	Geelong (Greater) C
2,099				2,688				2105043	Corangamite		2,099	2,688	Ocean Grove - Barwon Heads	Surf Coast - Bellarine Peninsula	Geelong	Geelong (Greater) C
215	18,016			228	19,374			2105044	Corangamite		215	228	Ocean Grove - Barwon Heads	Surf Coast - Bellarine Peninsula	Geelong	Geelong (Greater) C
									Corangamite		17,440	18,772				Geelong (Greater) C
									Corio	Corangamite	405	426				Geelong (Greater) C
									Corangamite		171	176				Surf Coast S
459				459				2105101	Corio	Corangamite	459	459	Portarlington	Surf Coast - Bellarine Peninsula	Geelong	Geelong (Greater) C
301				301				2105102	Corio	Corangamite	301	301	Portarlington	Surf Coast - Bellarine Peninsula	Geelong	Geelong (Greater) C
224				232				2105103	Corio	Corangamite	224	232	Portarlington	Surf Coast - Bellarine Peninsula	Geelong	Geelong (Greater) C
520				513				2105104	Corio	Corangamite	520	513	Portarlington	Surf Coast - Bellarine Peninsula	Geelong	Geelong (Greater) C
185				186				2105105	Corio	Corangamite	185	186	Portarlington	Surf Coast - Bellarine Peninsula	Geelong	Geelong (Greater) C
344				355				2105106	Corio	Corangamite	344	355	Portarlington	Surf Coast - Bellarine Peninsula	Geelong	Geelong (Greater) C
313				312				2105107	Corio	Corangamite	313	312	Portarlington	Surf Coast - Bellarine Peninsula	Geelong	Geelong (Greater) C
286				306				2105108	Corio	Corangamite	286	306	Portarlington	Surf Coast - Bellarine Peninsula	Geelong	Geelong (Greater) C
511				550				2105109	Corio	Corangamite	511	550	Portarlington	Surf Coast - Bellarine Peninsula	Geelong	Geelong (Greater) C
369				372				2105110	Corio	Corangamite	369	372	Portarlington	Surf Coast - Bellarine Peninsula	Geelong	Geelong (Greater) C
401				429				2105111	Corio	Corangamite	401	429	Portarlington	Surf Coast - Bellarine Peninsula	Geelong	Geelong (Greater) C
681				714				2105112	Corio	Corangamite	681	714	Portarlington	Surf Coast - Bellarine Peninsula	Geelong	Geelong (Greater) C
279				285				2105113	Corio	Corangamite	279	285	Portarlington	Surf Coast - Bellarine Peninsula	Geelong	Geelong (Greater) C
346				370				2105114	Corio	Corangamite	346	370	Portarlington	Surf Coast - Bellarine Peninsula	Geelong	Geelong (Greater) C
417				420				2105115	Corio	Corangamite	417	420	Portarlington	Surf Coast - Bellarine Peninsula	Geelong	Geelong (Greater) C
481				496				2105116	Corio	Corangamite	481	496	Portarlington	Surf Coast - Bellarine Peninsula	Geelong	Geelong (Greater) C
263	6,380			279	6,579			2105117	Corio	Corangamite	263	279	Portarlington	Surf Coast - Bellarine Peninsula	Geelong	Geelong (Greater) C
									Corio	Corangamite	6,380	6,579				
290				292				2105201	Corangamite		290	292	Queenscliff	Surf Coast - Bellarine Peninsula	Geelong	Queenscliffe B
41				40				2105202	Corangamite		41	40	Queenscliff	Surf Coast - Bellarine Peninsula	Geelong	Geelong (Greater) C
328				326				2105202	Corangamite		328	326	Queenscliff	Surf Coast - Bellarine Peninsula	Geelong	Queenscliffe B
278				278				2105203	Corangamite		278	278	Queenscliff	Surf Coast - Bellarine Peninsula	Geelong	Geelong (Greater) C
485				489				2105204	Corangamite		485	489	Queenscliff	Surf Coast - Bellarine Peninsula	Geelong	Geelong (Greater) C
384				374				2105205	Corangamite		384	374	Queenscliff	Surf Coast - Bellarine Peninsula	Geelong	Queenscliffe B
375				377				2105206	Corangamite		375	377	Queenscliff	Surf Coast - Bellarine Peninsula	Geelong	Queenscliffe B
428				421				2105207	Corangamite		428	421	Queenscliff	Surf Coast - Bellarine Peninsula	Geelong	Queenscliffe B
284				284				2105208	Corangamite		284	284	Queenscliff	Surf Coast - Bellarine Peninsula	Geelong	Queenscliffe B
230				230				2105209	Corangamite		230	230	Queenscliff	Surf Coast - Bellarine Peninsula	Geelong	Queenscliffe B
291				295				2105210	Corangamite		291	295	Queenscliff	Surf Coast - Bellarine Peninsula	Geelong	Queenscliffe B
211				221				2105211	Corangamite		211	221	Queenscliff	Surf Coast - Bellarine Peninsula	Geelong	Geelong (Greater) C
134	3,759			140	3,767			2105211	Corio	Corangamite	134	140	Queenscliff	Surf Coast - Bellarine Peninsula	Geelong	Geelong (Greater) C
									Corangamite		1,015	1,028				Geelong (Greater) C
									Corio	Corangamite	134	140				Geelong (Greater) C
									Corangamite		2,610	2,599				Queenscliffe B
350				362				2105301	Corangamite				Torquay	Surf Coast - Bellarine Peninsula	Geelong	Surf Coast S
457				488				2105302	Corangamite				Torquay	Surf Coast - Bellarine Peninsula	Geelong	Surf Coast S
461				456				2105303	Corangamite				Torquay	Surf Coast - Bellarine Peninsula	Geelong	Surf Coast S
136				134				2105304	Corangamite				Torquay	Surf Coast - Bellarine Peninsula	Geelong	Surf Coast S
388				390				2105305	Corangamite				Torquay	Surf Coast - Bellarine Peninsula	Geelong	Surf Coast S
447				468				2105306	Corangamite				Torquay	Surf Coast - Bellarine Peninsula	Geelong	Surf Coast S
409				417				2105307	Corangamite				Torquay	Surf Coast - Bellarine Peninsula	Geelong	Surf Coast S
262				273				2105308	Corangamite				Torquay	Surf Coast - Bellarine Peninsula	Geelong	Surf Coast S
326				343				2105309	Corangamite				Torquay	Surf Coast - Bellarine Peninsula	Geelong	Surf Coast S
511				535				2105310	Corangamite				Torquay	Surf Coast - Bellarine Peninsula	Geelong	Surf Coast S
394				430				2105311	Corangamite				Torquay	Surf Coast - Bellarine Peninsula	Geelong	Surf Coast S
311				315				2105312	Corangamite				Torquay	Surf Coast - Bellarine Peninsula	Geelong	Surf Coast S
329				351				2105313	Corangamite				Torquay	Surf Coast - Bellarine Peninsula	Geelong	Surf Coast S
959				1,093				2105314	Corangamite				Torquay	Surf Coast - Bellarine Peninsula	Geelong	Surf Coast S
524				544				2105315	Corangamite				Torquay	Surf Coast - Bellarine Peninsula	Geelong	Surf Coast S
1,071				1,214				2105316	Corangamite				Torquay	Surf Coast - Bellarine Peninsula	Geelong	Surf Coast S
709				750				2105317	Corangamite				Torquay	Surf Coast - Bellarine Peninsula	Geelong	Surf Coast S

Current Enrolment 4/9/17: 4,064,258				Projected Enrolment 25/8/19: 4,194,146				SA1_7DIGITCODE_2011	Current CED	If Changed Proposed CED	Divided or T'ferred SA2's - Current	Divided or T'ferred SA2's - Projected	SA2_NAME_2011	SA3_NAME_2011	SA4_NAME_2011	LGA
SA1	SA2	SA3	SA4	SA1	SA2	SA3	SA4									
360				372				2105318	Corangamite			Torquay	Surf Coast - Bellarine Peninsula	Geelong	Surf Coast S	
339				343				2105319	Corangamite			Torquay	Surf Coast - Bellarine Peninsula	Geelong	Surf Coast S	
308				312				2105320	Corangamite			Torquay	Surf Coast - Bellarine Peninsula	Geelong	Surf Coast S	
263				261				2105321	Corangamite			Torquay	Surf Coast - Bellarine Peninsula	Geelong	Surf Coast S	
277				282				2105322	Corangamite			Torquay	Surf Coast - Bellarine Peninsula	Geelong	Surf Coast S	
315				314				2105323	Corangamite			Torquay	Surf Coast - Bellarine Peninsula	Geelong	Surf Coast S	
340				350				2105324	Corangamite			Torquay	Surf Coast - Bellarine Peninsula	Geelong	Surf Coast S	
280				293				2105325	Corangamite			Torquay	Surf Coast - Bellarine Peninsula	Geelong	Surf Coast S	
487				511				2105326	Corangamite			Torquay	Surf Coast - Bellarine Peninsula	Geelong	Surf Coast S	
358				384				2105327	Corangamite			Torquay	Surf Coast - Bellarine Peninsula	Geelong	Surf Coast S	
834				978				2105328	Corangamite			Torquay	Surf Coast - Bellarine Peninsula	Geelong	Surf Coast S	
354				366				2105329	Corangamite			Torquay	Surf Coast - Bellarine Peninsula	Geelong	Surf Coast S	
346				341				2105330	Corangamite			Torquay	Surf Coast - Bellarine Peninsula	Geelong	Surf Coast S	
116				114				2105331	Corangamite			Torquay	Surf Coast - Bellarine Peninsula	Geelong	Surf Coast S	
409				434				2105332	Corangamite			Torquay	Surf Coast - Bellarine Peninsula	Geelong	Surf Coast S	
381				381				2105333	Corangamite			Torquay	Surf Coast - Bellarine Peninsula	Geelong	Surf Coast S	
320	14,131	57,150	208,386	316	14,915	60,167	215,528	2105334	Corangamite			Torquay	Surf Coast - Bellarine Peninsula	Geelong	Surf Coast S	
327				335				2105401	Indi		327	335	Alexandra	Upper Goulburn Valley	Hume	Murrindindi S
196				198				2105402	Indi		196	198	Alexandra	Upper Goulburn Valley	Hume	Murrindindi S
256				247				2105403	Indi		256	247	Alexandra	Upper Goulburn Valley	Hume	Murrindindi S
222				229				2105404	Indi		222	229	Alexandra	Upper Goulburn Valley	Hume	Murrindindi S
0				0				2105405	Indi		0	0	Alexandra	Upper Goulburn Valley	Hume	Mansfield S
6				6				2105405	Indi		6	6	Alexandra	Upper Goulburn Valley	Hume	Murrindindi S
471				475				2105406	Indi		471	475	Alexandra	Upper Goulburn Valley	Hume	Murrindindi S
221				221				2105407	Indi		221	221	Alexandra	Upper Goulburn Valley	Hume	Murrindindi S
294				293				2105408	Indi		294	293	Alexandra	Upper Goulburn Valley	Hume	Murrindindi S
299				298				2105409	Indi		299	298	Alexandra	Upper Goulburn Valley	Hume	Murrindindi S
281				286				2105410	Indi		281	286	Alexandra	Upper Goulburn Valley	Hume	Murrindindi S
301				302				2105411	Indi		301	302	Alexandra	Upper Goulburn Valley	Hume	Murrindindi S
258				257				2105412	Indi		258	257	Alexandra	Upper Goulburn Valley	Hume	Murrindindi S
216				217				2105413	Indi		216	217	Alexandra	Upper Goulburn Valley	Hume	Murrindindi S
251				256				2105414	Indi		251	256	Alexandra	Upper Goulburn Valley	Hume	Murrindindi S
303				305				2105415	Indi		303	305	Alexandra	Upper Goulburn Valley	Hume	Murrindindi S
302				304				2105416	Indi		302	304	Alexandra	Upper Goulburn Valley	Hume	Murrindindi S
426				427				2105417	Indi		426	427	Alexandra	Upper Goulburn Valley	Hume	Murrindindi S
0				0				2105417	Indi		0	0	Alexandra	Upper Goulburn Valley	Hume	Unincorporated Vic
199				201				2105418	Indi		199	201	Alexandra	Upper Goulburn Valley	Hume	Murrindindi S
365	5,194			365	5,222			2105419	Indi		365	365	Alexandra	Upper Goulburn Valley	Hume	Murrindindi S
								Indi			0	0				Mansfield S
								Indi			5,194	5,222				Murrindindi S
								indi			0	0				Unincorporated Vic
367				370				2105501	Murray		367	370	Euroa	Upper Goulburn Valley	Hume	Strathbogie S
279				282				2105502	Murray		279	282	Euroa	Upper Goulburn Valley	Hume	Strathbogie S
184				183				2105503	Murray		184	183	Euroa	Upper Goulburn Valley	Hume	Strathbogie S
197				199				2105504	Murray		197	199	Euroa	Upper Goulburn Valley	Hume	Strathbogie S
182				188				2105505	Murray		182	188	Euroa	Upper Goulburn Valley	Hume	Strathbogie S
336				340				2105506	Murray		336	340	Euroa	Upper Goulburn Valley	Hume	Strathbogie S
205				206				2105507	Murray		205	206	Euroa	Upper Goulburn Valley	Hume	Strathbogie S
362				368				2105508	Murray		362	368	Euroa	Upper Goulburn Valley	Hume	Strathbogie S
251				253				2105509	Murray		251	253	Euroa	Upper Goulburn Valley	Hume	Strathbogie S
172				176				2105510	Murray		172	176	Euroa	Upper Goulburn Valley	Hume	Strathbogie S
297				291				2105511	Murray		297	291	Euroa	Upper Goulburn Valley	Hume	Strathbogie S
352				362				2105512	Murray		352	362	Euroa	Upper Goulburn Valley	Hume	Strathbogie S
275				281				2105513	Murray		275	281	Euroa	Upper Goulburn Valley	Hume	Strathbogie S
353				356				2105514	Murray		353	356	Euroa	Upper Goulburn Valley	Hume	Strathbogie S
8				8				2105515	Indi		8	8	Euroa	Upper Goulburn Valley	Hume	Murrindindi S
327				331				2105515	Murray		327	331	Euroa	Upper Goulburn Valley	Hume	Strathbogie S
321				324				2105516	Murray		321	324	Euroa	Upper Goulburn Valley	Hume	Strathbogie S
147				143				2105517	Murray		147	143	Euroa	Upper Goulburn Valley	Hume	Strathbogie S
181				180				2105518	Murray		181	180	Euroa	Upper Goulburn Valley	Hume	Strathbogie S
265	5,061			269	5,110			2105519	Murray		265	269	Euroa	Upper Goulburn Valley	Hume	Strathbogie S
								Indi			8	8				Murrindindi S
								Murray			5,053	5,102				Strathbogie S
388				402				2105601	McEwen	Murray	388	402	Kilmore - Broadford	Upper Goulburn Valley	Hume	Mitchell S
745				879				2105602	McEwen	Murray	745	879	Kilmore - Broadford	Upper Goulburn Valley	Hume	Mitchell S
198				198				2105603	McEwen	Murray	198	198	Kilmore - Broadford	Upper Goulburn Valley	Hume	Mitchell S
179				187				2105604	McEwen	Murray	179	187	Kilmore - Broadford	Upper Goulburn Valley	Hume	Mitchell S
543				549				2105605	McEwen	Murray	543	549	Kilmore - Broadford	Upper Goulburn Valley	Hume	Mitchell S
237				240				2105606	McEwen	Murray	237	240	Kilmore - Broadford	Upper Goulburn Valley	Hume	Mitchell S

Current Enrolment 4/9/17: 4,064,258				Projected Enrolment 25/8/19: 4,194,146				SA1_7DIGITCODE_2011	Current CED	If Changed Proposed CED	Divided or T'ferred SA2's - Current	Divided or T'ferred SA2's - Projected	SA2_NAME_2011	SA3_NAME_2011	SA4_NAME_2011	LGA
SA1	SA2	SA3	SA4	SA1	SA2	SA3	SA4									
270				278				2105607	McEwen	Murray	270	278	Kilmore - Broadford	Upper Goulburn Valley	Hume	Mitchell S
353				358				2105608	McEwen	Murray	353	358	Kilmore - Broadford	Upper Goulburn Valley	Hume	Mitchell S
464				484				2105609	McEwen	Murray	464	484	Kilmore - Broadford	Upper Goulburn Valley	Hume	Mitchell S
316				329				2105610	McEwen	Murray	316	329	Kilmore - Broadford	Upper Goulburn Valley	Hume	Mitchell S
197				197				2105611	McEwen	Murray	197	197	Kilmore - Broadford	Upper Goulburn Valley	Hume	Mitchell S
148				157				2105612	McEwen	Murray	148	157	Kilmore - Broadford	Upper Goulburn Valley	Hume	Mitchell S
629				672				2105613	McEwen	Murray	629	672	Kilmore - Broadford	Upper Goulburn Valley	Hume	Mitchell S
358				365				2105614	McEwen	Murray	358	365	Kilmore - Broadford	Upper Goulburn Valley	Hume	Mitchell S
451				466				2105615	McEwen	Murray	451	466	Kilmore - Broadford	Upper Goulburn Valley	Hume	Mitchell S
342				343				2105616	McEwen	Murray	342	343	Kilmore - Broadford	Upper Goulburn Valley	Hume	Mitchell S
617				649				2105617	McEwen	Murray	617	649	Kilmore - Broadford	Upper Goulburn Valley	Hume	Mitchell S
285				314				2105618	McEwen	Murray	285	314	Kilmore - Broadford	Upper Goulburn Valley	Hume	Mitchell S
320				321				2105619	McEwen	Murray	320	321	Kilmore - Broadford	Upper Goulburn Valley	Hume	Mitchell S
460				467				2105620	McEwen	Murray	460	467	Kilmore - Broadford	Upper Goulburn Valley	Hume	Mitchell S
294				308				2105621	McEwen	Murray	294	308	Kilmore - Broadford	Upper Goulburn Valley	Hume	Mitchell S
160				164				2105622	McEwen	Murray	160	164	Kilmore - Broadford	Upper Goulburn Valley	Hume	Mitchell S
144				154				2105623	McEwen	Murray	144	154	Kilmore - Broadford	Upper Goulburn Valley	Hume	Mitchell S
238				248				2105624	McEwen	Murray	238	248	Kilmore - Broadford	Upper Goulburn Valley	Hume	Mitchell S
327				327				2105625	McEwen	Murray	327	327	Kilmore - Broadford	Upper Goulburn Valley	Hume	Mitchell S
309				333				2105626	McEwen	Murray	309	333	Kilmore - Broadford	Upper Goulburn Valley	Hume	Mitchell S
171				174				2105627	McEwen	Murray	171	174	Kilmore - Broadford	Upper Goulburn Valley	Hume	Mitchell S
315				328				2105628	McEwen	Murray	315	328	Kilmore - Broadford	Upper Goulburn Valley	Hume	Mitchell S
131				133				2105629	McEwen	Murray	131	133	Kilmore - Broadford	Upper Goulburn Valley	Hume	Mitchell S
338				337				2105630	McEwen	Murray	338	337	Kilmore - Broadford	Upper Goulburn Valley	Hume	Mitchell S
178	10,105			180	10,541			2105631	McEwen	Murray	178	180	Kilmore - Broadford	Upper Goulburn Valley	Hume	Mitchell S
									McEwen	Murray	10,105	10,541				
324				324				2105701	Indi		324	324	Mansfield (Vic.)	Upper Goulburn Valley	Hume	Mansfield S
0				0				2105701	Indi		0	0	Mansfield (Vic.)	Upper Goulburn Valley	Hume	Murrindindi S
242				244				2105702	Indi		242	244	Mansfield (Vic.)	Upper Goulburn Valley	Hume	Mansfield S
14				14				2105702	Indi		14	14	Mansfield (Vic.)	Upper Goulburn Valley	Hume	Murrindindi S
467				473				2105703	Indi		467	473	Mansfield (Vic.)	Upper Goulburn Valley	Hume	Mansfield S
528				533				2105704	Indi		528	533	Mansfield (Vic.)	Upper Goulburn Valley	Hume	Mansfield S
680				702				2105705	Indi		680	702	Mansfield (Vic.)	Upper Goulburn Valley	Hume	Mansfield S
109				110				2105706	Indi		109	110	Mansfield (Vic.)	Upper Goulburn Valley	Hume	Mansfield S
334				345				2105707	Indi		334	345	Mansfield (Vic.)	Upper Goulburn Valley	Hume	Mansfield S
106				99				2105708	Indi		106	99	Mansfield (Vic.)	Upper Goulburn Valley	Hume	Mansfield S
2				1				2105709	Indi		2	1	Mansfield (Vic.)	Upper Goulburn Valley	Hume	Mansfield S
0				0				2105709	Indi		0	0	Mansfield (Vic.)	Upper Goulburn Valley	Hume	Unincorporated Vic
204				203				2105710	Indi		204	203	Mansfield (Vic.)	Upper Goulburn Valley	Hume	Mansfield S
210				214				2105711	Indi		210	214	Mansfield (Vic.)	Upper Goulburn Valley	Hume	Mansfield S
207				210				2105712	Indi		207	210	Mansfield (Vic.)	Upper Goulburn Valley	Hume	Mansfield S
500				504				2105713	Indi		500	504	Mansfield (Vic.)	Upper Goulburn Valley	Hume	Mansfield S
589				594				2105714	Indi		589	594	Mansfield (Vic.)	Upper Goulburn Valley	Hume	Mansfield S
156				153				2105715	Indi		156	153	Mansfield (Vic.)	Upper Goulburn Valley	Hume	Mansfield S
329				332				2105716	Indi		329	332	Mansfield (Vic.)	Upper Goulburn Valley	Hume	Mansfield S
322				323				2105717	Indi		322	323	Mansfield (Vic.)	Upper Goulburn Valley	Hume	Mansfield S
218				220				2105718	Indi		218	220	Mansfield (Vic.)	Upper Goulburn Valley	Hume	Mansfield S
580				595				2105719	Indi		580	595	Mansfield (Vic.)	Upper Goulburn Valley	Hume	Mansfield S
32				32				2105720	Indi		32	32	Mansfield (Vic.)	Upper Goulburn Valley	Hume	Unincorporated Vic
0				0				2105721	Indi		0	0	Mansfield (Vic.)	Upper Goulburn Valley	Hume	Benalla RC
205				206				2105721	Indi		205	206	Mansfield (Vic.)	Upper Goulburn Valley	Hume	Mansfield S
246	6,604			248	6,679			2105722	Indi		246	248	Mansfield (Vic.)	Upper Goulburn Valley	Hume	Mansfield S
									Indi		0	0				Benalla RC
									Indi		6,558	6,633				Mansfield S
									Indi		14	14				Murrindindi S
									Indi		32	32				Unincorporated Vic
181				182				2105801	Murray		181	182	Nagambie	Upper Goulburn Valley	Hume	Strathbogie S
280				300				2105802	Murray		280	300	Nagambie	Upper Goulburn Valley	Hume	Strathbogie S
19				20				2105803	McEwen	Murray	19	20	Nagambie	Upper Goulburn Valley	Hume	Mitchell S
196				209				2105803	Murray		196	209	Nagambie	Upper Goulburn Valley	Hume	Strathbogie S
261				267				2105804	Murray		261	267	Nagambie	Upper Goulburn Valley	Hume	Strathbogie S
185				195				2105805	Murray		185	195	Nagambie	Upper Goulburn Valley	Hume	Strathbogie S
233				243				2105806	Murray		233	243	Nagambie	Upper Goulburn Valley	Hume	Strathbogie S
366				370				2105807	Murray		366	370	Nagambie	Upper Goulburn Valley	Hume	Strathbogie S
162				171				2105808	Murray		162	171	Nagambie	Upper Goulburn Valley	Hume	Strathbogie S
278				272				2105809	Murray		278	272	Nagambie	Upper Goulburn Valley	Hume	Strathbogie S
7				9				2105810	Murray		7	9	Nagambie	Upper Goulburn Valley	Hume	Strathbogie S
11				11				2105811	McEwen	Murray	11	11	Nagambie	Upper Goulburn Valley	Hume	Mitchell S
188				190				2105811	Murray		188	190	Nagambie	Upper Goulburn Valley	Hume	Strathbogie S

Current Enrolment 4/9/17: 4,064,258				Projected Enrolment 25/8/19: 4,194,146				SA1_7DIGITCODE_2011	Current CED	If Changed Proposed CED	Divided or T'ferred SA2's - Current	Divided or T'ferred SA2's - Projected	SA2_NAME_2011	SA3_NAME_2011	SA4_NAME_2011	LGA
SA1	SA2	SA3	SA4	SA1	SA2	SA3	SA4									
177				186				2105812	Murray		177	186	Nagambie	Upper Goulburn Valley	Hume	Strathbogie S
255				265				2105813	Murray		255	265	Nagambie	Upper Goulburn Valley	Hume	Strathbogie S
341	3,140			364	3,254			2105814	Murray		341	364	Nagambie	Upper Goulburn Valley	Hume	Strathbogie S
									McEwen	Murray	30	31				Mitchell S
									Murray		3,110	3,223				Strathbogie S
324				326				2105901	McEwen	Murray	324	326	Seymour	Upper Goulburn Valley	Hume	Mitchell S
272				272				2105902	McEwen	Murray	272	272	Seymour	Upper Goulburn Valley	Hume	Mitchell S
259				261				2105903	McEwen	Murray	259	261	Seymour	Upper Goulburn Valley	Hume	Mitchell S
165				171				2105904	McEwen	Murray	165	171	Seymour	Upper Goulburn Valley	Hume	Mitchell S
211				209				2105905	McEwen	Murray	211	209	Seymour	Upper Goulburn Valley	Hume	Mitchell S
456				462				2105906	McEwen	Murray	456	462	Seymour	Upper Goulburn Valley	Hume	Mitchell S
279				288				2105907	McEwen	Murray	279	288	Seymour	Upper Goulburn Valley	Hume	Mitchell S
97				103				2105908	McEwen	Murray	97	103	Seymour	Upper Goulburn Valley	Hume	Mitchell S
329				324				2105909	McEwen	Murray	329	324	Seymour	Upper Goulburn Valley	Hume	Mitchell S
248				246				2105910	McEwen	Murray	248	246	Seymour	Upper Goulburn Valley	Hume	Mitchell S
305				302				2105911	McEwen	Murray	305	302	Seymour	Upper Goulburn Valley	Hume	Mitchell S
310				319				2105912	McEwen	Murray	310	319	Seymour	Upper Goulburn Valley	Hume	Mitchell S
248				251				2105913	McEwen	Murray	248	251	Seymour	Upper Goulburn Valley	Hume	Mitchell S
353				348				2105914	McEwen	Murray	353	348	Seymour	Upper Goulburn Valley	Hume	Mitchell S
445				440				2105915	McEwen	Murray	445	440	Seymour	Upper Goulburn Valley	Hume	Mitchell S
216				207				2105916	McEwen	Murray	216	207	Seymour	Upper Goulburn Valley	Hume	Mitchell S
277	4,794			281	4,810			2105917	McEwen	Murray	277	281	Seymour	Upper Goulburn Valley	Hume	Mitchell S
									McEwen	Murray	4,794	4,810				
215				219				2106001	McEwen	Murray	215	219	Seymour Region	Upper Goulburn Valley	Hume	Mitchell S
324				330				2106002	McEwen	Murray	324	330	Seymour Region	Upper Goulburn Valley	Hume	Mitchell S
161				164				2106003	McEwen	Murray	161	164	Seymour Region	Upper Goulburn Valley	Hume	Mitchell S
55				55				2106004	McEwen	Murray	55	55	Seymour Region	Upper Goulburn Valley	Hume	Mitchell S
377				383				2106005	McEwen	Murray	377	383	Seymour Region	Upper Goulburn Valley	Hume	Mitchell S
267				270				2106006	McEwen	Murray	267	270	Seymour Region	Upper Goulburn Valley	Hume	Mitchell S
293				293				2106007	McEwen	Murray	293	293	Seymour Region	Upper Goulburn Valley	Hume	Mitchell S
298				302				2106008	McEwen	Murray	298	302	Seymour Region	Upper Goulburn Valley	Hume	Mitchell S
0				0				2106009	Bendigo	Murray	0	0	Seymour Region	Upper Goulburn Valley	Hume	Mitchell S
235				241				2106009	McEwen	Murray	235	241	Seymour Region	Upper Goulburn Valley	Hume	Mitchell S
108				109				2106010	Bendigo	Murray	108	109	Seymour Region	Upper Goulburn Valley	Hume	Mitchell S
229				231				2106010	McEwen	Murray	229	231	Seymour Region	Upper Goulburn Valley	Hume	Mitchell S
439	3,001			442	3,039			2106011	McEwen	Murray	439	442	Seymour Region	Upper Goulburn Valley	Hume	Mitchell S
									Bendigo	Murray	108	109				
									McEwen	Murray	2,893	2,930				
131	131			117	117			2106101	Casey				Upper Yarra Valley	Upper Goulburn Valley	Hume	Yarra Ranges S
311				319				2106201	Indi		311	319	Yea	Upper Goulburn Valley	Hume	Murrindindi S
23				23				2106202	McEwen	Murray	23	23	Yea	Upper Goulburn Valley	Hume	Mitchell S
170				168				2106202	Indi		170	168	Yea	Upper Goulburn Valley	Hume	Murrindindi S
324				341				2106203	Indi		324	341	Yea	Upper Goulburn Valley	Hume	Murrindindi S
253				255				2106204	Indi		253	255	Yea	Upper Goulburn Valley	Hume	Murrindindi S
454				456				2106205	Indi		454	456	Yea	Upper Goulburn Valley	Hume	Murrindindi S
346				362				2106206	Indi		346	362	Yea	Upper Goulburn Valley	Hume	Murrindindi S
3				3				2106207	McEwen		3	3	Yea	Upper Goulburn Valley	Hume	Mitchell S
309				321				2106207	Indi		309	321	Yea	Upper Goulburn Valley	Hume	Murrindindi S
0				0				2106208	McEwen	Murray	0	0	Yea	Upper Goulburn Valley	Hume	Mitchell S
241				250				2106208	Indi		241	250	Yea	Upper Goulburn Valley	Hume	Murrindindi S
248				253				2106209	Indi		248	253	Yea	Upper Goulburn Valley	Hume	Murrindindi S
188	2,870	40,900		189	2,940	41,712		2106210	Indi		188	189	Yea	Upper Goulburn Valley	Hume	Murrindindi S
									Indi		2,844	2,914				Murrindindi S
									McEwen		3	3				Mitchell S
									McEwen	Murray	23	23				Mitchell S
264				272				2106301	Indi				Benalla	Wangaratta - Benalla	Hume	Benalla RC
348				351				2106302	Indi				Benalla	Wangaratta - Benalla	Hume	Benalla RC
176				172				2106303	Indi				Benalla	Wangaratta - Benalla	Hume	Benalla RC
274				275				2106304	Indi				Benalla	Wangaratta - Benalla	Hume	Benalla RC
142				144				2106305	Indi				Benalla	Wangaratta - Benalla	Hume	Benalla RC
398				397				2106306	Indi				Benalla	Wangaratta - Benalla	Hume	Benalla RC
441				441				2106307	Indi				Benalla	Wangaratta - Benalla	Hume	Benalla RC
391				394				2106308	Indi				Benalla	Wangaratta - Benalla	Hume	Benalla RC
274				275				2106309	Indi				Benalla	Wangaratta - Benalla	Hume	Benalla RC
247				241				2106310	Indi				Benalla	Wangaratta - Benalla	Hume	Benalla RC
251				251				2106311	Indi				Benalla	Wangaratta - Benalla	Hume	Benalla RC
345				346				2106312	Indi				Benalla	Wangaratta - Benalla	Hume	Benalla RC
311				308				2106313	Indi				Benalla	Wangaratta - Benalla	Hume	Benalla RC
274				274				2106314	Indi				Benalla	Wangaratta - Benalla	Hume	Benalla RC

Current Enrolment 4/9/17: 4,064,258				Projected Enrolment 25/8/19: 4,194,146				SA1_7DIGITCODE_2011	Current CED	If Changed Proposed CED	Divided or T'ferred SA2's - Current	Divided or T'ferred SA2's - Projected	SA2_NAME_2011	SA3_NAME_2011	SA4_NAME_2011	LGA
SA1	SA2	SA3	SA4	SA1	SA2	SA3	SA4									
187				183				2106315	Indi			Benalla	Wangaratta - Benalla	Hume	Benalla RC	
1				1				2106316	Indi			Benalla	Wangaratta - Benalla	Hume	Benalla RC	
237				234				2106317	Indi			Benalla	Wangaratta - Benalla	Hume	Benalla RC	
310				304				2106318	Indi			Benalla	Wangaratta - Benalla	Hume	Benalla RC	
331				335				2106319	Indi			Benalla	Wangaratta - Benalla	Hume	Benalla RC	
275				271				2106320	Indi			Benalla	Wangaratta - Benalla	Hume	Benalla RC	
315				314				2106321	Indi			Benalla	Wangaratta - Benalla	Hume	Benalla RC	
304				303				2106322	Indi			Benalla	Wangaratta - Benalla	Hume	Benalla RC	
233				231				2106323	Indi			Benalla	Wangaratta - Benalla	Hume	Benalla RC	
268				273				2106324	Indi			Benalla	Wangaratta - Benalla	Hume	Benalla RC	
327				327				2106325	Indi			Benalla	Wangaratta - Benalla	Hume	Benalla RC	
364				362				2106326	Indi			Benalla	Wangaratta - Benalla	Hume	Benalla RC	
352				353				2106327	Indi			Benalla	Wangaratta - Benalla	Hume	Benalla RC	
231				229				2106328	Indi			Benalla	Wangaratta - Benalla	Hume	Benalla RC	
208	8,079			204	8,065			2106329	Indi			Benalla	Wangaratta - Benalla	Hume	Benalla RC	
250				250				2106401	Indi		250	Benalla Region	Wangaratta - Benalla	Hume	Benalla RC	
408				414				2106402	Indi		408	Benalla Region	Wangaratta - Benalla	Hume	Benalla RC	
257				255				2106403	Indi		257	Benalla Region	Wangaratta - Benalla	Hume	Benalla RC	
38				38				2106403	Murray		38	Benalla Region	Wangaratta - Benalla	Hume	Shepparton (Greater) C	
388				398				2106404	Indi		388	Benalla Region	Wangaratta - Benalla	Hume	Benalla RC	
22				23				2106404	Murray		22	Benalla Region	Wangaratta - Benalla	Hume	Strathbogie S	
179				181				2106405	Indi		179	Benalla Region	Wangaratta - Benalla	Hume	Benalla RC	
0				0				2106405	Indi		0	Benalla Region	Wangaratta - Benalla	Hume	Mansfield S	
466				477				2106406	Indi		466	Benalla Region	Wangaratta - Benalla	Hume	Benalla RC	
0				0				2106406	Indi		0	Benalla Region	Wangaratta - Benalla	Hume	Mansfield S	
287				289				2106407	Indi		287	Benalla Region	Wangaratta - Benalla	Hume	Benalla RC	
393				396				2106408	Indi		393	Benalla Region	Wangaratta - Benalla	Hume	Benalla RC	
145	2,833			146	2,867			2106409	Indi		145	Benalla Region	Wangaratta - Benalla	Hume	Benalla RC	
									Indi		2,773				Benalla RC	
									Indi		0				Mansfield S	
									Murray		22				Strathbogie S	
									Murray		38				Shepparton (Greater) C	
201				204				2106501	Indi			Rutherglen	Wangaratta - Benalla	Hume	Indigo S	
253				256				2106502	Indi			Rutherglen	Wangaratta - Benalla	Hume	Indigo S	
331				329				2106503	Indi			Rutherglen	Wangaratta - Benalla	Hume	Indigo S	
353				359				2106504	Indi			Rutherglen	Wangaratta - Benalla	Hume	Indigo S	
216				215				2106505	Indi			Rutherglen	Wangaratta - Benalla	Hume	Indigo S	
294				295				2106506	Indi			Rutherglen	Wangaratta - Benalla	Hume	Indigo S	
340				351				2106507	Indi			Rutherglen	Wangaratta - Benalla	Hume	Indigo S	
238				238				2106508	Indi			Rutherglen	Wangaratta - Benalla	Hume	Indigo S	
218				216				2106509	Indi			Rutherglen	Wangaratta - Benalla	Hume	Indigo S	
332				354				2106510	Indi			Rutherglen	Wangaratta - Benalla	Hume	Indigo S	
240	3,016			241	3,058			2106511	Indi			Rutherglen	Wangaratta - Benalla	Hume	Indigo S	
336				339				2106601	Indi			Wangaratta	Wangaratta - Benalla	Hume	Wangaratta RC	
565				618				2106602	Indi			Wangaratta	Wangaratta - Benalla	Hume	Wangaratta RC	
417				416				2106603	Indi			Wangaratta	Wangaratta - Benalla	Hume	Wangaratta RC	
230				232				2106604	Indi			Wangaratta	Wangaratta - Benalla	Hume	Wangaratta RC	
236				235				2106605	Indi			Wangaratta	Wangaratta - Benalla	Hume	Wangaratta RC	
835				905				2106607	Indi			Wangaratta	Wangaratta - Benalla	Hume	Wangaratta RC	
270				266				2106608	Indi			Wangaratta	Wangaratta - Benalla	Hume	Wangaratta RC	
477				504				2106609	Indi			Wangaratta	Wangaratta - Benalla	Hume	Wangaratta RC	
308				308				2106610	Indi			Wangaratta	Wangaratta - Benalla	Hume	Wangaratta RC	
196				201				2106611	Indi			Wangaratta	Wangaratta - Benalla	Hume	Wangaratta RC	
348				352				2106612	Indi			Wangaratta	Wangaratta - Benalla	Hume	Wangaratta RC	
343				339				2106613	Indi			Wangaratta	Wangaratta - Benalla	Hume	Wangaratta RC	
272				269				2106614	Indi			Wangaratta	Wangaratta - Benalla	Hume	Wangaratta RC	
268				265				2106615	Indi			Wangaratta	Wangaratta - Benalla	Hume	Wangaratta RC	
427				426				2106616	Indi			Wangaratta	Wangaratta - Benalla	Hume	Wangaratta RC	
381				379				2106617	Indi			Wangaratta	Wangaratta - Benalla	Hume	Wangaratta RC	
484				494				2106618	Indi			Wangaratta	Wangaratta - Benalla	Hume	Wangaratta RC	
351				349				2106619	Indi			Wangaratta	Wangaratta - Benalla	Hume	Wangaratta RC	
331				331				2106620	Indi			Wangaratta	Wangaratta - Benalla	Hume	Wangaratta RC	
302				320				2106621	Indi			Wangaratta	Wangaratta - Benalla	Hume	Wangaratta RC	
226				229				2106622	Indi			Wangaratta	Wangaratta - Benalla	Hume	Wangaratta RC	
247				245				2106623	Indi			Wangaratta	Wangaratta - Benalla	Hume	Wangaratta RC	
312				309				2106624	Indi			Wangaratta	Wangaratta - Benalla	Hume	Wangaratta RC	
220				220				2106625	Indi			Wangaratta	Wangaratta - Benalla	Hume	Wangaratta RC	
263				267				2106626	Indi			Wangaratta	Wangaratta - Benalla	Hume	Wangaratta RC	
213				210				2106627	Indi			Wangaratta	Wangaratta - Benalla	Hume	Wangaratta RC	

Current Enrolment 4/9/17: 4,064,258				Projected Enrolment 25/8/19: 4,194,146				SA1_7DIGITCODE_2011	Current CED	If Changed Proposed CED	Divided or T'ferred SA2's - Current	Divided or T'ferred SA2's - Projected	SA2_NAME_2011	SA3_NAME_2011	SA4_NAME_2011	LGA
SA1	SA2	SA3	SA4	SA1	SA2	SA3	SA4									
231				229				2106628	Indi			Wangaratta	Wangaratta - Benalla	Hume	Wangaratta RC	
209				206				2106629	Indi			Wangaratta	Wangaratta - Benalla	Hume	Wangaratta RC	
364				361				2106630	Indi			Wangaratta	Wangaratta - Benalla	Hume	Wangaratta RC	
371				366				2106631	Indi			Wangaratta	Wangaratta - Benalla	Hume	Wangaratta RC	
276				279				2106632	Indi			Wangaratta	Wangaratta - Benalla	Hume	Wangaratta RC	
368				407				2106633	Indi			Wangaratta	Wangaratta - Benalla	Hume	Wangaratta RC	
98				97				2106634	Indi			Wangaratta	Wangaratta - Benalla	Hume	Wangaratta RC	
308				314				2106635	Indi			Wangaratta	Wangaratta - Benalla	Hume	Wangaratta RC	
300				301				2106636	Indi			Wangaratta	Wangaratta - Benalla	Hume	Wangaratta RC	
266				261				2106637	Indi			Wangaratta	Wangaratta - Benalla	Hume	Wangaratta RC	
296				304				2106638	Indi			Wangaratta	Wangaratta - Benalla	Hume	Wangaratta RC	
160				160				2106639	Indi			Wangaratta	Wangaratta - Benalla	Hume	Wangaratta RC	
8				9				2106641	Indi			Wangaratta	Wangaratta - Benalla	Hume	Wangaratta RC	
170				177				2106642	Indi			Wangaratta	Wangaratta - Benalla	Hume	Wangaratta RC	
180				174				2106643	Indi			Wangaratta	Wangaratta - Benalla	Hume	Wangaratta RC	
424				448				2106644	Indi			Wangaratta	Wangaratta - Benalla	Hume	Wangaratta RC	
154				152				2106645	Indi			Wangaratta	Wangaratta - Benalla	Hume	Wangaratta RC	
166				167				2106646	Indi			Wangaratta	Wangaratta - Benalla	Hume	Wangaratta RC	
250				248				2106647	Indi			Wangaratta	Wangaratta - Benalla	Hume	Wangaratta RC	
380				376				2106648	Indi			Wangaratta	Wangaratta - Benalla	Hume	Wangaratta RC	
173	14,010			171	14,235			2106649	Indi			Wangaratta	Wangaratta - Benalla	Hume	Wangaratta RC	
274				286				2106701	Indi			Wangaratta Region	Wangaratta - Benalla	Hume	Wangaratta RC	
195				205				2106702	Indi			Wangaratta Region	Wangaratta - Benalla	Hume	Wangaratta RC	
418				437				2106703	Indi			Wangaratta Region	Wangaratta - Benalla	Hume	Wangaratta RC	
243				244				2106704	Indi			Wangaratta Region	Wangaratta - Benalla	Hume	Wangaratta RC	
289				299				2106705	Indi			Wangaratta Region	Wangaratta - Benalla	Hume	Wangaratta RC	
303				306				2106706	Indi			Wangaratta Region	Wangaratta - Benalla	Hume	Wangaratta RC	
226				229				2106707	Indi			Wangaratta Region	Wangaratta - Benalla	Hume	Wangaratta RC	
185				188				2106708	Indi			Wangaratta Region	Wangaratta - Benalla	Hume	Wangaratta RC	
185				185				2106709	Indi			Wangaratta Region	Wangaratta - Benalla	Hume	Wangaratta RC	
131				130				2106710	Indi			Wangaratta Region	Wangaratta - Benalla	Hume	Wangaratta RC	
158				159				2106711	Indi			Wangaratta Region	Wangaratta - Benalla	Hume	Wangaratta RC	
189				197				2106712	Indi			Wangaratta Region	Wangaratta - Benalla	Hume	Wangaratta RC	
307				321				2106713	Indi			Wangaratta Region	Wangaratta - Benalla	Hume	Wangaratta RC	
213				210				2106714	Indi			Wangaratta Region	Wangaratta - Benalla	Hume	Wangaratta RC	
222				222				2106715	Indi			Wangaratta Region	Wangaratta - Benalla	Hume	Wangaratta RC	
216				215				2106716	Indi			Wangaratta Region	Wangaratta - Benalla	Hume	Wangaratta RC	
331				341				2106717	Indi			Wangaratta Region	Wangaratta - Benalla	Hume	Wangaratta RC	
203				206				2106718	Indi			Wangaratta Region	Wangaratta - Benalla	Hume	Wangaratta RC	
236				235				2106719	Indi			Wangaratta Region	Wangaratta - Benalla	Hume	Wangaratta RC	
254				265				2106720	Indi			Wangaratta Region	Wangaratta - Benalla	Hume	Wangaratta RC	
277				274				2106721	Indi			Wangaratta Region	Wangaratta - Benalla	Hume	Wangaratta RC	
292				306				2106722	Indi			Wangaratta Region	Wangaratta - Benalla	Hume	Wangaratta RC	
339				338				2106723	Indi			Wangaratta Region	Wangaratta - Benalla	Hume	Wangaratta RC	
268				273				2106724	Indi			Wangaratta Region	Wangaratta - Benalla	Hume	Wangaratta RC	
243				242				2106725	Indi			Wangaratta Region	Wangaratta - Benalla	Hume	Wangaratta RC	
208				215				2106726	Indi			Wangaratta Region	Wangaratta - Benalla	Hume	Wangaratta RC	
217				215				2106727	Indi			Wangaratta Region	Wangaratta - Benalla	Hume	Wangaratta RC	
181				186				2106728	Indi			Wangaratta Region	Wangaratta - Benalla	Hume	Wangaratta RC	
346				346				2106729	Indi			Wangaratta Region	Wangaratta - Benalla	Hume	Wangaratta RC	
189				191				2106730	Indi			Wangaratta Region	Wangaratta - Benalla	Hume	Wangaratta RC	
151	7,489	35,427		148	7,614	35,839		2106731	Indi			Wangaratta Region	Wangaratta - Benalla	Hume	Wangaratta RC	
291				304				2106801	Indi			Beechworth	Wodonga - Alpine	Hume	Indigo S	
253				263				2106802	Indi			Beechworth	Wodonga - Alpine	Hume	Indigo S	
292				300				2106803	Indi			Beechworth	Wodonga - Alpine	Hume	Indigo S	
284				283				2106804	Indi			Beechworth	Wodonga - Alpine	Hume	Indigo S	
242				237				2106805	Indi			Beechworth	Wodonga - Alpine	Hume	Indigo S	
192				191				2106806	Indi			Beechworth	Wodonga - Alpine	Hume	Indigo S	
259				254				2106807	Indi			Beechworth	Wodonga - Alpine	Hume	Indigo S	
369				372				2106808	Indi			Beechworth	Wodonga - Alpine	Hume	Indigo S	
334				349				2106809	Indi			Beechworth	Wodonga - Alpine	Hume	Indigo S	
319				328				2106810	Indi			Beechworth	Wodonga - Alpine	Hume	Indigo S	
371				376				2106811	Indi			Beechworth	Wodonga - Alpine	Hume	Indigo S	
268	3,474			273	3,530			2106812	Indi			Beechworth	Wodonga - Alpine	Hume	Indigo S	
227				226				2106901	Indi		227	226	Bright - Mount Beauty	Wodonga - Alpine	Hume	Alpine S
176				174				2106902	Indi		176	174	Bright - Mount Beauty	Wodonga - Alpine	Hume	Alpine S
231				237				2106903	Indi		231	237	Bright - Mount Beauty	Wodonga - Alpine	Hume	Alpine S
235				232				2106904	Indi		235	232	Bright - Mount Beauty	Wodonga - Alpine	Hume	Alpine S
217				219				2106905	Indi		217	219	Bright - Mount Beauty	Wodonga - Alpine	Hume	Alpine S

Current Enrolment 4/9/17: 4,064,258				Projected Enrolment 25/8/19: 4,194,146				SA1_7DIGITCODE_2011	Current CED	If Changed Proposed CED	Divided or T'ferred SA2's - Current	Divided or T'ferred SA2's - Projected	SA2_NAME_2011	SA3_NAME_2011	SA4_NAME_2011	LGA
SA1	SA2	SA3	SA4	SA1	SA2	SA3	SA4									
200				201				2106906	Indi		200	201	Bright - Mount Beauty	Wodonga - Alpine	Hume	Alpine S
229				234				2106907	Indi		229	234	Bright - Mount Beauty	Wodonga - Alpine	Hume	Alpine S
7				8				2106908	Indi		7	8	Bright - Mount Beauty	Wodonga - Alpine	Hume	Alpine S
134				133				2106909	Indi		134	133	Bright - Mount Beauty	Wodonga - Alpine	Hume	Alpine S
161				165				2106910	Indi		161	165	Bright - Mount Beauty	Wodonga - Alpine	Hume	Alpine S
307				312				2106911	Indi		307	312	Bright - Mount Beauty	Wodonga - Alpine	Hume	Alpine S
136				138				2106912	Indi		136	138	Bright - Mount Beauty	Wodonga - Alpine	Hume	Alpine S
0				0				2106912	Indi		0	0	Bright - Mount Beauty	Wodonga - Alpine	Hume	Unincorporated Vic
115				119				2106913	Indi		115	119	Bright - Mount Beauty	Wodonga - Alpine	Hume	Alpine S
225				230				2106914	Indi		225	230	Bright - Mount Beauty	Wodonga - Alpine	Hume	Alpine S
295				291				2106915	Indi		295	291	Bright - Mount Beauty	Wodonga - Alpine	Hume	Alpine S
301				296				2106916	Indi		301	296	Bright - Mount Beauty	Wodonga - Alpine	Hume	Alpine S
196				194				2106917	Indi		196	194	Bright - Mount Beauty	Wodonga - Alpine	Hume	Alpine S
187				186				2106918	Indi		187	186	Bright - Mount Beauty	Wodonga - Alpine	Hume	Alpine S
239				242				2106919	Indi		239	242	Bright - Mount Beauty	Wodonga - Alpine	Hume	Alpine S
0				0				2106920	Indi		0	0	Bright - Mount Beauty	Wodonga - Alpine	Hume	Alpine S
234				241				2106921	Indi		234	241	Bright - Mount Beauty	Wodonga - Alpine	Hume	Alpine S
302				306				2106922	Indi		302	306	Bright - Mount Beauty	Wodonga - Alpine	Hume	Alpine S
234				236				2106923	Indi		234	236	Bright - Mount Beauty	Wodonga - Alpine	Hume	Alpine S
210				217				2106924	Indi		210	217	Bright - Mount Beauty	Wodonga - Alpine	Hume	Alpine S
114				119				2106925	Indi		114	119	Bright - Mount Beauty	Wodonga - Alpine	Hume	Unincorporated Vic
306				305				2106926	Indi		306	305	Bright - Mount Beauty	Wodonga - Alpine	Hume	Alpine S
199				200				2106927	Indi		199	200	Bright - Mount Beauty	Wodonga - Alpine	Hume	Alpine S
239				237				2106928	Indi		239	237	Bright - Mount Beauty	Wodonga - Alpine	Hume	Alpine S
32				33				2106929	Indi		32	33	Bright - Mount Beauty	Wodonga - Alpine	Hume	Unincorporated Vic
40				42				2106930	Indi		40	42	Bright - Mount Beauty	Wodonga - Alpine	Hume	Alpine S
243	5,971			249	6,022			2106931	Indi		243	249	Bright - Mount Beauty	Wodonga - Alpine	Hume	Alpine S
									Indi		5,825	5,870				Alpine S
									Indi		146	152				Unincorporated Vic
360				368				2107001	Indi				Chiltern - Indigo Valley	Wodonga - Alpine	Hume	Indigo S
170				177				2107002	Indi				Chiltern - Indigo Valley	Wodonga - Alpine	Hume	Indigo S
312				309				2107003	Indi				Chiltern - Indigo Valley	Wodonga - Alpine	Hume	Indigo S
186				196				2107004	Indi				Chiltern - Indigo Valley	Wodonga - Alpine	Hume	Indigo S
367				370				2107005	Indi				Chiltern - Indigo Valley	Wodonga - Alpine	Hume	Indigo S
227				226				2107006	Indi				Chiltern - Indigo Valley	Wodonga - Alpine	Hume	Indigo S
211				223				2107007	Indi				Chiltern - Indigo Valley	Wodonga - Alpine	Hume	Indigo S
263				275				2107008	Indi				Chiltern - Indigo Valley	Wodonga - Alpine	Hume	Indigo S
280	2,376			296	2,440			2107009	Indi				Chiltern - Indigo Valley	Wodonga - Alpine	Hume	Indigo S
423				429				2107101	Indi				Myrtleford	Wodonga - Alpine	Hume	Alpine S
225				230				2107102	Indi				Myrtleford	Wodonga - Alpine	Hume	Alpine S
163				166				2107103	Indi				Myrtleford	Wodonga - Alpine	Hume	Alpine S
111				108				2107104	Indi				Myrtleford	Wodonga - Alpine	Hume	Alpine S
125				130				2107105	Indi				Myrtleford	Wodonga - Alpine	Hume	Alpine S
214				211				2107106	Indi				Myrtleford	Wodonga - Alpine	Hume	Alpine S
332				342				2107107	Indi				Myrtleford	Wodonga - Alpine	Hume	Alpine S
241				244				2107108	Indi				Myrtleford	Wodonga - Alpine	Hume	Alpine S
269				271				2107109	Indi				Myrtleford	Wodonga - Alpine	Hume	Alpine S
135				141				2107110	Indi				Myrtleford	Wodonga - Alpine	Hume	Alpine S
345				356				2107111	Indi				Myrtleford	Wodonga - Alpine	Hume	Alpine S
378				376				2107112	Indi				Myrtleford	Wodonga - Alpine	Hume	Alpine S
4				5				2107113	Indi				Myrtleford	Wodonga - Alpine	Hume	Alpine S
222				216				2107114	Indi				Myrtleford	Wodonga - Alpine	Hume	Alpine S
365	3,552			372	3,597			2107115	Indi				Myrtleford	Wodonga - Alpine	Hume	Alpine S
153				152				2107201	Indi				Towong	Wodonga - Alpine	Hume	Towong S
315				314				2107202	Indi				Towong	Wodonga - Alpine	Hume	Towong S
169				169				2107203	Indi				Towong	Wodonga - Alpine	Hume	Towong S
249				250				2107204	Indi				Towong	Wodonga - Alpine	Hume	Towong S
167				166				2107205	Indi				Towong	Wodonga - Alpine	Hume	Towong S
272				271				2107206	Indi				Towong	Wodonga - Alpine	Hume	Towong S
237				238				2107207	Indi				Towong	Wodonga - Alpine	Hume	Towong S
290				291				2107208	Indi				Towong	Wodonga - Alpine	Hume	Towong S
152				151				2107209	Indi				Towong	Wodonga - Alpine	Hume	Towong S
251				249				2107210	Indi				Towong	Wodonga - Alpine	Hume	Towong S
283				288				2107211	Indi				Towong	Wodonga - Alpine	Hume	Towong S
194				194				2107212	Indi				Towong	Wodonga - Alpine	Hume	Towong S
401				399				2107213	Indi				Towong	Wodonga - Alpine	Hume	Towong S
328				324				2107214	Indi				Towong	Wodonga - Alpine	Hume	Towong S
0				0				2107215	Indi				Towong	Wodonga - Alpine	Hume	Towong S
281				280				2107216	Indi				Towong	Wodonga - Alpine	Hume	Towong S

Current Enrolment 4/9/17: 4,064,258				Projected Enrolment 25/8/19: 4,194,146				SA1_7DIGITCODE_2011	Current CED	If Changed Proposed CED	Divided or T'ferred SA2's - Current	Divided or T'ferred SA2's - Projected	SA2_NAME_2011	SA3_NAME_2011	SA4_NAME_2011	LGA
SA1	SA2	SA3	SA4	SA1	SA2	SA3	SA4									
211				210				2107217 Indi				Towong	Wodonga - Alpine	Hume	Towong S	
230				228				2107218 Indi				Towong	Wodonga - Alpine	Hume	Towong S	
367				367				2107219 Indi				Towong	Wodonga - Alpine	Hume	Towong S	
179	4,729			177	4,718			2107220 Indi				Towong	Wodonga - Alpine	Hume	Towong S	
168				167				2107301 Indi				West Wodonga	Wodonga - Alpine	Hume	Wodonga C	
364				361				2107302 Indi				West Wodonga	Wodonga - Alpine	Hume	Wodonga C	
223				222				2107303 Indi				West Wodonga	Wodonga - Alpine	Hume	Wodonga C	
356				359				2107304 Indi				West Wodonga	Wodonga - Alpine	Hume	Wodonga C	
372				369				2107305 Indi				West Wodonga	Wodonga - Alpine	Hume	Wodonga C	
355				354				2107306 Indi				West Wodonga	Wodonga - Alpine	Hume	Wodonga C	
374				373				2107307 Indi				West Wodonga	Wodonga - Alpine	Hume	Wodonga C	
225				227				2107308 Indi				West Wodonga	Wodonga - Alpine	Hume	Wodonga C	
177				180				2107309 Indi				West Wodonga	Wodonga - Alpine	Hume	Wodonga C	
257				252				2107310 Indi				West Wodonga	Wodonga - Alpine	Hume	Wodonga C	
287				286				2107311 Indi				West Wodonga	Wodonga - Alpine	Hume	Wodonga C	
209				206				2107312 Indi				West Wodonga	Wodonga - Alpine	Hume	Wodonga C	
281				278				2107313 Indi				West Wodonga	Wodonga - Alpine	Hume	Wodonga C	
179				180				2107314 Indi				West Wodonga	Wodonga - Alpine	Hume	Wodonga C	
369				366				2107315 Indi				West Wodonga	Wodonga - Alpine	Hume	Wodonga C	
248				253				2107316 Indi				West Wodonga	Wodonga - Alpine	Hume	Wodonga C	
277				274				2107317 Indi				West Wodonga	Wodonga - Alpine	Hume	Wodonga C	
169				171				2107318 Indi				West Wodonga	Wodonga - Alpine	Hume	Wodonga C	
451				456				2107319 Indi				West Wodonga	Wodonga - Alpine	Hume	Wodonga C	
568				576				2107320 Indi				West Wodonga	Wodonga - Alpine	Hume	Wodonga C	
283				282				2107321 Indi				West Wodonga	Wodonga - Alpine	Hume	Wodonga C	
271				276				2107322 Indi				West Wodonga	Wodonga - Alpine	Hume	Wodonga C	
399				404				2107323 Indi				West Wodonga	Wodonga - Alpine	Hume	Wodonga C	
366				374				2107324 Indi				West Wodonga	Wodonga - Alpine	Hume	Wodonga C	
434				436				2107325 Indi				West Wodonga	Wodonga - Alpine	Hume	Wodonga C	
382				384				2107326 Indi				West Wodonga	Wodonga - Alpine	Hume	Wodonga C	
326				324				2107327 Indi				West Wodonga	Wodonga - Alpine	Hume	Wodonga C	
375				382				2107328 Indi				West Wodonga	Wodonga - Alpine	Hume	Wodonga C	
246				242				2107329 Indi				West Wodonga	Wodonga - Alpine	Hume	Wodonga C	
259				259				2107330 Indi				West Wodonga	Wodonga - Alpine	Hume	Wodonga C	
324				324				2107331 Indi				West Wodonga	Wodonga - Alpine	Hume	Wodonga C	
319				320				2107332 Indi				West Wodonga	Wodonga - Alpine	Hume	Wodonga C	
420				416				2107333 Indi				West Wodonga	Wodonga - Alpine	Hume	Wodonga C	
270				265				2107334 Indi				West Wodonga	Wodonga - Alpine	Hume	Wodonga C	
188	10,771			191	10,789			2107335 Indi				West Wodonga	Wodonga - Alpine	Hume	Wodonga C	
247				246				2107401 Indi				Wodonga	Wodonga - Alpine	Hume	Wodonga C	
855				959				2107402 Indi				Wodonga	Wodonga - Alpine	Hume	Wodonga C	
131				134				2107403 Indi				Wodonga	Wodonga - Alpine	Hume	Wodonga C	
272				299				2107404 Indi				Wodonga	Wodonga - Alpine	Hume	Wodonga C	
625				633				2107405 Indi				Wodonga	Wodonga - Alpine	Hume	Wodonga C	
385				387				2107406 Indi				Wodonga	Wodonga - Alpine	Hume	Wodonga C	
254				262				2107407 Indi				Wodonga	Wodonga - Alpine	Hume	Wodonga C	
25				29				2107408 Indi				Wodonga	Wodonga - Alpine	Hume	Wodonga C	
176				183				2107409 Indi				Wodonga	Wodonga - Alpine	Hume	Wodonga C	
1				1				2107410 Indi				Wodonga	Wodonga - Alpine	Hume	Wodonga C	
416				429				2107411 Indi				Wodonga	Wodonga - Alpine	Hume	Wodonga C	
386				384				2107412 Indi				Wodonga	Wodonga - Alpine	Hume	Wodonga C	
407				427				2107413 Indi				Wodonga	Wodonga - Alpine	Hume	Wodonga C	
245				244				2107414 Indi				Wodonga	Wodonga - Alpine	Hume	Wodonga C	
469				480				2107415 Indi				Wodonga	Wodonga - Alpine	Hume	Wodonga C	
237				254				2107416 Indi				Wodonga	Wodonga - Alpine	Hume	Wodonga C	
292				292				2107417 Indi				Wodonga	Wodonga - Alpine	Hume	Wodonga C	
307				312				2107418 Indi				Wodonga	Wodonga - Alpine	Hume	Wodonga C	
301				323				2107419 Indi				Wodonga	Wodonga - Alpine	Hume	Wodonga C	
334				338				2107420 Indi				Wodonga	Wodonga - Alpine	Hume	Wodonga C	
223				231				2107421 Indi				Wodonga	Wodonga - Alpine	Hume	Wodonga C	
394				404				2107422 Indi				Wodonga	Wodonga - Alpine	Hume	Wodonga C	
353				352				2107423 Indi				Wodonga	Wodonga - Alpine	Hume	Wodonga C	
175				179				2107424 Indi				Wodonga	Wodonga - Alpine	Hume	Wodonga C	
250				249				2107425 Indi				Wodonga	Wodonga - Alpine	Hume	Wodonga C	
338				348				2107426 Indi				Wodonga	Wodonga - Alpine	Hume	Wodonga C	
420				415				2107427 Indi				Wodonga	Wodonga - Alpine	Hume	Wodonga C	
374				368				2107428 Indi				Wodonga	Wodonga - Alpine	Hume	Wodonga C	
121				114				2107429 Indi				Wodonga	Wodonga - Alpine	Hume	Wodonga C	
241				249				2107430 Indi				Wodonga	Wodonga - Alpine	Hume	Wodonga C	

Current Enrolment 4/9/17: 4,064,258				Projected Enrolment 25/8/19: 4,194,146				SA1_7DIGITCODE_2011	Current CED	If Changed Proposed CED	Divided or T'ferred SA2's - Current	Divided or T'ferred SA2's - Projected	SA2_NAME_2011	SA3_NAME_2011	SA4_NAME_2011	LGA
SA1	SA2	SA3	SA4	SA1	SA2	SA3	SA4									
37				37				2107431	Indi			Wodonga	Wodonga - Alpine	Hume	Wodonga C	
192				198				2107432	Indi			Wodonga	Wodonga - Alpine	Hume	Wodonga C	
360				365				2107433	Indi			Wodonga	Wodonga - Alpine	Hume	Wodonga C	
354				367				2107434	Indi			Wodonga	Wodonga - Alpine	Hume	Wodonga C	
205				220				2107435	Indi			Wodonga	Wodonga - Alpine	Hume	Wodonga C	
177				179				2107436	Indi			Wodonga	Wodonga - Alpine	Hume	Wodonga C	
471				477				2107437	Indi			Wodonga	Wodonga - Alpine	Hume	Wodonga C	
276				274				2107438	Indi			Wodonga	Wodonga - Alpine	Hume	Wodonga C	
374				374				2107439	Indi			Wodonga	Wodonga - Alpine	Hume	Wodonga C	
535				544				2107440	Indi			Wodonga	Wodonga - Alpine	Hume	Wodonga C	
577				629				2107441	Indi			Wodonga	Wodonga - Alpine	Hume	Wodonga C	
238				249				2107442	Indi			Wodonga	Wodonga - Alpine	Hume	Wodonga C	
371				368				2107443	Indi			Wodonga	Wodonga - Alpine	Hume	Wodonga C	
437				437				2107444	Indi			Wodonga	Wodonga - Alpine	Hume	Wodonga C	
237				237				2107445	Indi			Wodonga	Wodonga - Alpine	Hume	Wodonga C	
470				510				2107446	Indi			Wodonga	Wodonga - Alpine	Hume	Wodonga C	
258				257				2107447	Indi			Wodonga	Wodonga - Alpine	Hume	Wodonga C	
4				5				2107448	Indi			Wodonga	Wodonga - Alpine	Hume	Wodonga C	
750				912				2107449	Indi			Wodonga	Wodonga - Alpine	Hume	Wodonga C	
298				347				2107450	Indi			Wodonga	Wodonga - Alpine	Hume	Wodonga C	
277				283				2107451	Indi			Wodonga	Wodonga - Alpine	Hume	Wodonga C	
863				984				2107452	Indi			Wodonga	Wodonga - Alpine	Hume	Wodonga C	
238				246				2107453	Indi			Wodonga	Wodonga - Alpine	Hume	Wodonga C	
237				249				2107454	Indi			Wodonga	Wodonga - Alpine	Hume	Wodonga C	
217	17,707			218	18,491			2107455	Indi			Wodonga	Wodonga - Alpine	Hume	Wodonga C	
424				427				2107501	Indi		424	427	Yackandandah	Wodonga - Alpine	Hume	Indigo S
295				296				2107502	Indi		295	296	Yackandandah	Wodonga - Alpine	Hume	Indigo S
228				231				2107503	Indi		228	231	Yackandandah	Wodonga - Alpine	Hume	Indigo S
270				269				2107504	Indi		270	269	Yackandandah	Wodonga - Alpine	Hume	Indigo S
160				161				2107505	Indi		160	161	Yackandandah	Wodonga - Alpine	Hume	Indigo S
335				335				2107506	Indi		335	335	Yackandandah	Wodonga - Alpine	Hume	Indigo S
300				296				2107507	Indi		300	296	Yackandandah	Wodonga - Alpine	Hume	Indigo S
187				189				2107508	Indi		187	189	Yackandandah	Wodonga - Alpine	Hume	Indigo S
370				375				2107509	Indi		370	375	Yackandandah	Wodonga - Alpine	Hume	Indigo S
27				27				2107509	Indi		27	27	Yackandandah	Wodonga - Alpine	Hume	Towong S
29				30				2107510	Indi		29	30	Yackandandah	Wodonga - Alpine	Hume	Alpine S
330				336				2107510	Indi		330	336	Yackandandah	Wodonga - Alpine	Hume	Indigo S
204				203				2107511	Indi		204	203	Yackandandah	Wodonga - Alpine	Hume	Indigo S
362	3,521	52,101	128,428	372	3,547	53,134	130,685	2107512	Indi		362	372	Yackandandah	Wodonga - Alpine	Hume	Indigo S
									Indi		29	30				Alpine S
									Indi		3,465	3,490				Indigo S
									Indi		27	27				Towong S
324				324				2107601	McMillan				Drouin	Baw Baw	Latrobe - Gippsland	Baw Baw S
693				700				2107602	McMillan				Drouin	Baw Baw	Latrobe - Gippsland	Baw Baw S
161				161				2107603	McMillan				Drouin	Baw Baw	Latrobe - Gippsland	Baw Baw S
456				487				2107604	McMillan				Drouin	Baw Baw	Latrobe - Gippsland	Baw Baw S
161				168				2107605	McMillan				Drouin	Baw Baw	Latrobe - Gippsland	Baw Baw S
750				825				2107606	McMillan				Drouin	Baw Baw	Latrobe - Gippsland	Baw Baw S
623				663				2107607	McMillan				Drouin	Baw Baw	Latrobe - Gippsland	Baw Baw S
538				573				2107608	McMillan				Drouin	Baw Baw	Latrobe - Gippsland	Baw Baw S
692				760				2107609	McMillan				Drouin	Baw Baw	Latrobe - Gippsland	Baw Baw S
428				430				2107610	McMillan				Drouin	Baw Baw	Latrobe - Gippsland	Baw Baw S
256				259				2107611	McMillan				Drouin	Baw Baw	Latrobe - Gippsland	Baw Baw S
198				194				2107612	McMillan				Drouin	Baw Baw	Latrobe - Gippsland	Baw Baw S
325				317				2107613	McMillan				Drouin	Baw Baw	Latrobe - Gippsland	Baw Baw S
307				303				2107614	McMillan				Drouin	Baw Baw	Latrobe - Gippsland	Baw Baw S
198				201				2107615	McMillan				Drouin	Baw Baw	Latrobe - Gippsland	Baw Baw S
634				703				2107616	McMillan				Drouin	Baw Baw	Latrobe - Gippsland	Baw Baw S
407				428				2107617	McMillan				Drouin	Baw Baw	Latrobe - Gippsland	Baw Baw S
229				233				2107618	McMillan				Drouin	Baw Baw	Latrobe - Gippsland	Baw Baw S
242				248				2107619	McMillan				Drouin	Baw Baw	Latrobe - Gippsland	Baw Baw S
484				521				2107620	McMillan				Drouin	Baw Baw	Latrobe - Gippsland	Baw Baw S
863				991				2107621	McMillan				Drouin	Baw Baw	Latrobe - Gippsland	Baw Baw S
220				225				2107622	McMillan				Drouin	Baw Baw	Latrobe - Gippsland	Baw Baw S
133				134				2107623	McMillan				Drouin	Baw Baw	Latrobe - Gippsland	Baw Baw S
253				261				2107624	McMillan				Drouin	Baw Baw	Latrobe - Gippsland	Baw Baw S
91				90				2107625	McMillan				Drouin	Baw Baw	Latrobe - Gippsland	Baw Baw S
101				98				2107626	McMillan				Drouin	Baw Baw	Latrobe - Gippsland	Baw Baw S
186				183				2107627	McMillan				Drouin	Baw Baw	Latrobe - Gippsland	Baw Baw S

Current Enrolment 4/9/17: 4,064,258				Projected Enrolment 25/8/19: 4,194,146				SA1_7DIGITCODE_2011	Current CED	If Changed Proposed CED	Divided or T'ferred SA2's - Current	Divided or T'ferred SA2's - Projected	SA2_NAME_2011	SA3_NAME_2011	SA4_NAME_2011	LGA
SA1	SA2	SA3	SA4	SA1	SA2	SA3	SA4									
214				212				2107628	McMillan			Drouin	Baw Baw	Latrobe - Gippsland	Baw Baw S	
481				495				2107629	McMillan			Drouin	Baw Baw	Latrobe - Gippsland	Baw Baw S	
301				312				2107630	McMillan			Drouin	Baw Baw	Latrobe - Gippsland	Baw Baw S	
681				736				2107631	McMillan			Drouin	Baw Baw	Latrobe - Gippsland	Baw Baw S	
348				369				2107632	McMillan			Drouin	Baw Baw	Latrobe - Gippsland	Baw Baw S	
149	12,127			158	12,762			2107633	McMillan			Drouin	Baw Baw	Latrobe - Gippsland	Baw Baw S	
1				1				2107701	McMillan		1	Mount Baw Baw Region	Baw Baw	Latrobe - Gippsland	Unincorporated Vic	
127				126				2107702	McMillan		127	Mount Baw Baw Region	Baw Baw	Latrobe - Gippsland	Baw Baw S	
210				207				2107703	McMillan		210	Mount Baw Baw Region	Baw Baw	Latrobe - Gippsland	Baw Baw S	
188				191				2107704	McMillan		188	Mount Baw Baw Region	Baw Baw	Latrobe - Gippsland	Baw Baw S	
241				245				2107705	McMillan		241	Mount Baw Baw Region	Baw Baw	Latrobe - Gippsland	Baw Baw S	
6				6				2107706	McMillan		6	Mount Baw Baw Region	Baw Baw	Latrobe - Gippsland	Baw Baw S	
2				2				2107707	McMillan		2	Mount Baw Baw Region	Baw Baw	Latrobe - Gippsland	Baw Baw S	
237				239				2107708	McMillan		237	Mount Baw Baw Region	Baw Baw	Latrobe - Gippsland	Baw Baw S	
411				423				2107709	McMillan		411	Mount Baw Baw Region	Baw Baw	Latrobe - Gippsland	Baw Baw S	
162				166				2107710	McMillan		162	Mount Baw Baw Region	Baw Baw	Latrobe - Gippsland	Baw Baw S	
194				187				2107711	McMillan		194	Mount Baw Baw Region	Baw Baw	Latrobe - Gippsland	Baw Baw S	
426				425				2107712	McMillan		426	Mount Baw Baw Region	Baw Baw	Latrobe - Gippsland	Baw Baw S	
300				300				2107713	McMillan		300	Mount Baw Baw Region	Baw Baw	Latrobe - Gippsland	Baw Baw S	
389				393				2107714	McMillan		389	Mount Baw Baw Region	Baw Baw	Latrobe - Gippsland	Baw Baw S	
285				283				2107715	McMillan		285	Mount Baw Baw Region	Baw Baw	Latrobe - Gippsland	Baw Baw S	
267				272				2107716	McMillan		267	Mount Baw Baw Region	Baw Baw	Latrobe - Gippsland	Baw Baw S	
196				200				2107717	McMillan		196	Mount Baw Baw Region	Baw Baw	Latrobe - Gippsland	Baw Baw S	
0				0				2107718	McMillan		0	Mount Baw Baw Region	Baw Baw	Latrobe - Gippsland	Baw Baw S	
221				223				2107719	McMillan		221	Mount Baw Baw Region	Baw Baw	Latrobe - Gippsland	Baw Baw S	
173				175				2107719	McMillan		173	Mount Baw Baw Region	Baw Baw	Latrobe - Gippsland	Latrobe C	
175				180				2107720	McMillan		175	Mount Baw Baw Region	Baw Baw	Latrobe - Gippsland	Baw Baw S	
265				266				2107721	McMillan		265	Mount Baw Baw Region	Baw Baw	Latrobe - Gippsland	Baw Baw S	
181	4,657			177	4,687			2107722	McMillan		181	Mount Baw Baw Region	Baw Baw	Latrobe - Gippsland	Baw Baw S	
								McMillan		4,483	4,511				Baw Baw S	
								McMillan		173	175				Latrobe C	
								McMillan		1	1				Unincorporated Vic	
577				600				2107801	McMillan		577	600	Trafalgar (Vic.)	Baw Baw	Latrobe - Gippsland	Baw Baw S
207				200				2107802	McMillan		207	200	Trafalgar (Vic.)	Baw Baw	Latrobe - Gippsland	Baw Baw S
181				181				2107803	McMillan		181	181	Trafalgar (Vic.)	Baw Baw	Latrobe - Gippsland	Baw Baw S
225				223				2107804	McMillan		225	223	Trafalgar (Vic.)	Baw Baw	Latrobe - Gippsland	Baw Baw S
0				0				2107804	Gippsland		0	0	Trafalgar (Vic.)	Baw Baw	Latrobe - Gippsland	Latrobe C
233				233				2107805	McMillan		233	233	Trafalgar (Vic.)	Baw Baw	Latrobe - Gippsland	Baw Baw S
339				350				2107806	McMillan		339	350	Trafalgar (Vic.)	Baw Baw	Latrobe - Gippsland	Baw Baw S
216				228				2107807	McMillan		216	228	Trafalgar (Vic.)	Baw Baw	Latrobe - Gippsland	Baw Baw S
287				289				2107808	McMillan		287	289	Trafalgar (Vic.)	Baw Baw	Latrobe - Gippsland	Baw Baw S
334				341				2107809	McMillan		334	341	Trafalgar (Vic.)	Baw Baw	Latrobe - Gippsland	Baw Baw S
184				187				2107810	McMillan		184	187	Trafalgar (Vic.)	Baw Baw	Latrobe - Gippsland	Baw Baw S
660				697				2107811	McMillan		660	697	Trafalgar (Vic.)	Baw Baw	Latrobe - Gippsland	Baw Baw S
500				516				2107812	McMillan		500	516	Trafalgar (Vic.)	Baw Baw	Latrobe - Gippsland	Baw Baw S
198				204				2107813	McMillan		198	204	Trafalgar (Vic.)	Baw Baw	Latrobe - Gippsland	Baw Baw S
300				308				2107814	McMillan		300	308	Trafalgar (Vic.)	Baw Baw	Latrobe - Gippsland	Baw Baw S
150				145				2107815	McMillan		150	145	Trafalgar (Vic.)	Baw Baw	Latrobe - Gippsland	Baw Baw S
95				98				2107816	McMillan		95	98	Trafalgar (Vic.)	Baw Baw	Latrobe - Gippsland	Baw Baw S
9				9				2107816	McMillan		9	9	Trafalgar (Vic.)	Baw Baw	Latrobe - Gippsland	South Gippsland S
374				365				2107817	McMillan		374	365	Trafalgar (Vic.)	Baw Baw	Latrobe - Gippsland	Baw Baw S
127				127				2107818	McMillan		127	127	Trafalgar (Vic.)	Baw Baw	Latrobe - Gippsland	Baw Baw S
233				239				2107819	McMillan		233	239	Trafalgar (Vic.)	Baw Baw	Latrobe - Gippsland	Baw Baw S
187				193				2107820	McMillan		187	193	Trafalgar (Vic.)	Baw Baw	Latrobe - Gippsland	Baw Baw S
217	5,833			224	5,957			2107821	McMillan		217	224	Trafalgar (Vic.)	Baw Baw	Latrobe - Gippsland	Baw Baw S
								McMillan		5,824	5,948				Baw Baw S	
								McMillan		0	0				Latrobe C	
								McMillan		9	9				South Gippsland S	
237				238				2107901	McMillan				Warragul	Baw Baw	Latrobe - Gippsland	Baw Baw S
390				384				2107902	McMillan				Warragul	Baw Baw	Latrobe - Gippsland	Baw Baw S
305				303				2107903	McMillan				Warragul	Baw Baw	Latrobe - Gippsland	Baw Baw S
355				375				2107904	McMillan				Warragul	Baw Baw	Latrobe - Gippsland	Baw Baw S
407				422				2107905	McMillan				Warragul	Baw Baw	Latrobe - Gippsland	Baw Baw S
236				234				2107906	McMillan				Warragul	Baw Baw	Latrobe - Gippsland	Baw Baw S
323				330				2107907	McMillan				Warragul	Baw Baw	Latrobe - Gippsland	Baw Baw S
311				308				2107908	McMillan				Warragul	Baw Baw	Latrobe - Gippsland	Baw Baw S
202				207				2107909	McMillan				Warragul	Baw Baw	Latrobe - Gippsland	Baw Baw S
366				368				2107910	McMillan				Warragul	Baw Baw	Latrobe - Gippsland	Baw Baw S
260				268				2107911	McMillan				Warragul	Baw Baw	Latrobe - Gippsland	Baw Baw S

Current Enrolment 4/9/17: 4,064,258				Projected Enrolment 25/8/19: 4,194,146				SA1_7DIGITCODE_2011	Current CED	If Changed Proposed CED	Divided or T'ferred SA2's - Current	Divided or T'ferred SA2's - Projected	SA2_NAME_2011	SA3_NAME_2011	SA4_NAME_2011	LGA
SA1	SA2	SA3	SA4	SA1	SA2	SA3	SA4									
313				319				2107912	McMillan			Warragul	Baw Baw	Latrobe - Gippsland	Baw Baw S	
334				340				2107913	McMillan			Warragul	Baw Baw	Latrobe - Gippsland	Baw Baw S	
251				266				2107914	McMillan			Warragul	Baw Baw	Latrobe - Gippsland	Baw Baw S	
246				246				2107915	McMillan			Warragul	Baw Baw	Latrobe - Gippsland	Baw Baw S	
365				361				2107916	McMillan			Warragul	Baw Baw	Latrobe - Gippsland	Baw Baw S	
283				297				2107917	McMillan			Warragul	Baw Baw	Latrobe - Gippsland	Baw Baw S	
172				179				2107918	McMillan			Warragul	Baw Baw	Latrobe - Gippsland	Baw Baw S	
237				247				2107919	McMillan			Warragul	Baw Baw	Latrobe - Gippsland	Baw Baw S	
252				251				2107920	McMillan			Warragul	Baw Baw	Latrobe - Gippsland	Baw Baw S	
427				444				2107921	McMillan			Warragul	Baw Baw	Latrobe - Gippsland	Baw Baw S	
308				315				2107922	McMillan			Warragul	Baw Baw	Latrobe - Gippsland	Baw Baw S	
377				393				2107923	McMillan			Warragul	Baw Baw	Latrobe - Gippsland	Baw Baw S	
189				185				2107924	McMillan			Warragul	Baw Baw	Latrobe - Gippsland	Baw Baw S	
395				412				2107925	McMillan			Warragul	Baw Baw	Latrobe - Gippsland	Baw Baw S	
503				572				2107926	McMillan			Warragul	Baw Baw	Latrobe - Gippsland	Baw Baw S	
403				414				2107927	McMillan			Warragul	Baw Baw	Latrobe - Gippsland	Baw Baw S	
524				550				2107928	McMillan			Warragul	Baw Baw	Latrobe - Gippsland	Baw Baw S	
344				346				2107929	McMillan			Warragul	Baw Baw	Latrobe - Gippsland	Baw Baw S	
326				319				2107930	McMillan			Warragul	Baw Baw	Latrobe - Gippsland	Baw Baw S	
365				362				2107931	McMillan			Warragul	Baw Baw	Latrobe - Gippsland	Baw Baw S	
443				439				2107932	McMillan			Warragul	Baw Baw	Latrobe - Gippsland	Baw Baw S	
290				288				2107933	McMillan			Warragul	Baw Baw	Latrobe - Gippsland	Baw Baw S	
762				810				2107934	McMillan			Warragul	Baw Baw	Latrobe - Gippsland	Baw Baw S	
338				356				2107935	McMillan			Warragul	Baw Baw	Latrobe - Gippsland	Baw Baw S	
324				343				2107936	McMillan			Warragul	Baw Baw	Latrobe - Gippsland	Baw Baw S	
1,385				1,736				2107937	McMillan			Warragul	Baw Baw	Latrobe - Gippsland	Baw Baw S	
290				286				2107938	McMillan			Warragul	Baw Baw	Latrobe - Gippsland	Baw Baw S	
359				361				2107939	McMillan			Warragul	Baw Baw	Latrobe - Gippsland	Baw Baw S	
313	14,510	37,127		314	15,188	38,594		2107940	McMillan			Warragul	Baw Baw	Latrobe - Gippsland	Baw Baw S	
3	3			4	4			2108001	Gippsland			Alps - East	Gippsland - East	Latrobe - Gippsland	East Gippsland S	
108				112				2108101	Gippsland			Bairnsdale	Gippsland - East	Latrobe - Gippsland	East Gippsland S	
1,134				1,225				2108102	Gippsland			Bairnsdale	Gippsland - East	Latrobe - Gippsland	East Gippsland S	
357				389				2108103	Gippsland			Bairnsdale	Gippsland - East	Latrobe - Gippsland	East Gippsland S	
543				551				2108104	Gippsland			Bairnsdale	Gippsland - East	Latrobe - Gippsland	East Gippsland S	
399				406				2108105	Gippsland			Bairnsdale	Gippsland - East	Latrobe - Gippsland	East Gippsland S	
400				404				2108106	Gippsland			Bairnsdale	Gippsland - East	Latrobe - Gippsland	East Gippsland S	
560				569				2108107	Gippsland			Bairnsdale	Gippsland - East	Latrobe - Gippsland	East Gippsland S	
877				917				2108108	Gippsland			Bairnsdale	Gippsland - East	Latrobe - Gippsland	East Gippsland S	
452				456				2108109	Gippsland			Bairnsdale	Gippsland - East	Latrobe - Gippsland	East Gippsland S	
341				346				2108110	Gippsland			Bairnsdale	Gippsland - East	Latrobe - Gippsland	East Gippsland S	
201				200				2108111	Gippsland			Bairnsdale	Gippsland - East	Latrobe - Gippsland	East Gippsland S	
320				324				2108112	Gippsland			Bairnsdale	Gippsland - East	Latrobe - Gippsland	East Gippsland S	
417				421				2108113	Gippsland			Bairnsdale	Gippsland - East	Latrobe - Gippsland	East Gippsland S	
413				419				2108114	Gippsland			Bairnsdale	Gippsland - East	Latrobe - Gippsland	East Gippsland S	
178				181				2108115	Gippsland			Bairnsdale	Gippsland - East	Latrobe - Gippsland	East Gippsland S	
310				304				2108116	Gippsland			Bairnsdale	Gippsland - East	Latrobe - Gippsland	East Gippsland S	
416				418				2108117	Gippsland			Bairnsdale	Gippsland - East	Latrobe - Gippsland	East Gippsland S	
276				287				2108118	Gippsland			Bairnsdale	Gippsland - East	Latrobe - Gippsland	East Gippsland S	
173				173				2108119	Gippsland			Bairnsdale	Gippsland - East	Latrobe - Gippsland	East Gippsland S	
376				377				2108120	Gippsland			Bairnsdale	Gippsland - East	Latrobe - Gippsland	East Gippsland S	
266				270				2108121	Gippsland			Bairnsdale	Gippsland - East	Latrobe - Gippsland	East Gippsland S	
329				334				2108122	Gippsland			Bairnsdale	Gippsland - East	Latrobe - Gippsland	East Gippsland S	
247				251				2108123	Gippsland			Bairnsdale	Gippsland - East	Latrobe - Gippsland	East Gippsland S	
207				209				2108124	Gippsland			Bairnsdale	Gippsland - East	Latrobe - Gippsland	East Gippsland S	
426				436				2108125	Gippsland			Bairnsdale	Gippsland - East	Latrobe - Gippsland	East Gippsland S	
321				321				2108126	Gippsland			Bairnsdale	Gippsland - East	Latrobe - Gippsland	East Gippsland S	
197				196				2108127	Gippsland			Bairnsdale	Gippsland - East	Latrobe - Gippsland	East Gippsland S	
301				308				2108128	Gippsland			Bairnsdale	Gippsland - East	Latrobe - Gippsland	East Gippsland S	
153				155				2108129	Gippsland			Bairnsdale	Gippsland - East	Latrobe - Gippsland	East Gippsland S	
150	10,848			151	11,110			2108130	Gippsland			Bairnsdale	Gippsland - East	Latrobe - Gippsland	East Gippsland S	
96				103				2108201	Gippsland	96	103	Bruthen - Omeo	Gippsland - East	Latrobe - Gippsland	East Gippsland S	
344				353				2108202	Gippsland	344	353	Bruthen - Omeo	Gippsland - East	Latrobe - Gippsland	East Gippsland S	
464				478				2108203	Gippsland	464	478	Bruthen - Omeo	Gippsland - East	Latrobe - Gippsland	East Gippsland S	
256				260				2108204	Gippsland	256	260	Bruthen - Omeo	Gippsland - East	Latrobe - Gippsland	East Gippsland S	
264				263				2108205	Gippsland	264	263	Bruthen - Omeo	Gippsland - East	Latrobe - Gippsland	East Gippsland S	
175				178				2108206	Gippsland	175	178	Bruthen - Omeo	Gippsland - East	Latrobe - Gippsland	East Gippsland S	
193				194				2108207	Gippsland	193	194	Bruthen - Omeo	Gippsland - East	Latrobe - Gippsland	East Gippsland S	
156				152				2108208	Gippsland	156	152	Bruthen - Omeo	Gippsland - East	Latrobe - Gippsland	East Gippsland S	
194				192				2108209	Gippsland	194	192	Bruthen - Omeo	Gippsland - East	Latrobe - Gippsland	East Gippsland S	

Current Enrolment 4/9/17: 4,064,258				Projected Enrolment 25/8/19: 4,194,146				SA1_7DIGITCODE_2011	Current CED	If Changed Proposed CED	Divided or T'ferred SA2's - Current	Divided or T'ferred SA2's - Projected	SA2_NAME_2011	SA3_NAME_2011	SA4_NAME_2011	LGA
SA1	SA2	SA3	SA4	SA1	SA2	SA3	SA4									
176				175				2108210	Gippsland		176	175	Bruthen - Omeo	Gippsland - East	Latrobe - Gippsland	East Gippsland S
286				289				2108211	Gippsland		286	289	Bruthen - Omeo	Gippsland - East	Latrobe - Gippsland	East Gippsland S
203				198				2108212	Gippsland		203	198	Bruthen - Omeo	Gippsland - East	Latrobe - Gippsland	East Gippsland S
161				163				2108213	Gippsland		161	163	Bruthen - Omeo	Gippsland - East	Latrobe - Gippsland	East Gippsland S
182				187				2108214	Gippsland		182	187	Bruthen - Omeo	Gippsland - East	Latrobe - Gippsland	East Gippsland S
249				251				2108215	Gippsland		249	251	Bruthen - Omeo	Gippsland - East	Latrobe - Gippsland	East Gippsland S
329				336				2108216	Gippsland		329	336	Bruthen - Omeo	Gippsland - East	Latrobe - Gippsland	East Gippsland S
132				136				2108217	Gippsland		132	136	Bruthen - Omeo	Gippsland - East	Latrobe - Gippsland	East Gippsland S
264				274				2108218	Gippsland		264	274	Bruthen - Omeo	Gippsland - East	Latrobe - Gippsland	East Gippsland S
407				413				2108219	Gippsland		407	413	Bruthen - Omeo	Gippsland - East	Latrobe - Gippsland	East Gippsland S
167				171				2108220	Gippsland		167	171	Bruthen - Omeo	Gippsland - East	Latrobe - Gippsland	East Gippsland S
207				210				2108221	Gippsland		207	210	Bruthen - Omeo	Gippsland - East	Latrobe - Gippsland	East Gippsland S
263				262				2108222	Gippsland		263	262	Bruthen - Omeo	Gippsland - East	Latrobe - Gippsland	East Gippsland S
43				42				2108223	Gippsland		43	42	Bruthen - Omeo	Gippsland - East	Latrobe - Gippsland	East Gippsland S
95				93				2108223	Gippsland		95	93	Bruthen - Omeo	Gippsland - East	Latrobe - Gippsland	Wellington S
241				235				2108224	Gippsland		241	235	Bruthen - Omeo	Gippsland - East	Latrobe - Gippsland	East Gippsland S
10				10				2108224	Gippsland		10	10	Bruthen - Omeo	Gippsland - East	Latrobe - Gippsland	Wellington S
223	5,780			222	5,840			2108225	Gippsland		223	222	Bruthen - Omeo	Gippsland - East	Latrobe - Gippsland	East Gippsland S
									Gippsland		5,675	5,737				East Gippsland S
									Gippsland		105	103				Wellington S
4	4			4	4			2108301	Gippsland				Lake King	Gippsland - East	Latrobe - Gippsland	East Gippsland S
303				300				2108401	Gippsland				Lakes Entrance	Gippsland - East	Latrobe - Gippsland	East Gippsland S
348				345				2108402	Gippsland				Lakes Entrance	Gippsland - East	Latrobe - Gippsland	East Gippsland S
235				236				2108403	Gippsland				Lakes Entrance	Gippsland - East	Latrobe - Gippsland	East Gippsland S
403				401				2108404	Gippsland				Lakes Entrance	Gippsland - East	Latrobe - Gippsland	East Gippsland S
340				338				2108405	Gippsland				Lakes Entrance	Gippsland - East	Latrobe - Gippsland	East Gippsland S
548				572				2108406	Gippsland				Lakes Entrance	Gippsland - East	Latrobe - Gippsland	East Gippsland S
380				377				2108407	Gippsland				Lakes Entrance	Gippsland - East	Latrobe - Gippsland	East Gippsland S
245				246				2108408	Gippsland				Lakes Entrance	Gippsland - East	Latrobe - Gippsland	East Gippsland S
277				282				2108409	Gippsland				Lakes Entrance	Gippsland - East	Latrobe - Gippsland	East Gippsland S
376				380				2108410	Gippsland				Lakes Entrance	Gippsland - East	Latrobe - Gippsland	East Gippsland S
307				309				2108411	Gippsland				Lakes Entrance	Gippsland - East	Latrobe - Gippsland	East Gippsland S
243				245				2108412	Gippsland				Lakes Entrance	Gippsland - East	Latrobe - Gippsland	East Gippsland S
198				200				2108413	Gippsland				Lakes Entrance	Gippsland - East	Latrobe - Gippsland	East Gippsland S
209				213				2108414	Gippsland				Lakes Entrance	Gippsland - East	Latrobe - Gippsland	East Gippsland S
213				216				2108415	Gippsland				Lakes Entrance	Gippsland - East	Latrobe - Gippsland	East Gippsland S
381				384				2108416	Gippsland				Lakes Entrance	Gippsland - East	Latrobe - Gippsland	East Gippsland S
284				289				2108417	Gippsland				Lakes Entrance	Gippsland - East	Latrobe - Gippsland	East Gippsland S
278				274				2108418	Gippsland				Lakes Entrance	Gippsland - East	Latrobe - Gippsland	East Gippsland S
210				207				2108419	Gippsland				Lakes Entrance	Gippsland - East	Latrobe - Gippsland	East Gippsland S
264				261				2108420	Gippsland				Lakes Entrance	Gippsland - East	Latrobe - Gippsland	East Gippsland S
309				311				2108421	Gippsland				Lakes Entrance	Gippsland - East	Latrobe - Gippsland	East Gippsland S
0				0				2108422	Gippsland				Lakes Entrance	Gippsland - East	Latrobe - Gippsland	East Gippsland S
186				182				2108423	Gippsland				Lakes Entrance	Gippsland - East	Latrobe - Gippsland	East Gippsland S
385				389				2108424	Gippsland				Lakes Entrance	Gippsland - East	Latrobe - Gippsland	East Gippsland S
231				238				2108425	Gippsland				Lakes Entrance	Gippsland - East	Latrobe - Gippsland	East Gippsland S
191				193				2108426	Gippsland				Lakes Entrance	Gippsland - East	Latrobe - Gippsland	East Gippsland S
343				353				2108427	Gippsland				Lakes Entrance	Gippsland - East	Latrobe - Gippsland	East Gippsland S
178	7,865			179	7,920			2108428	Gippsland				Lakes Entrance	Gippsland - East	Latrobe - Gippsland	East Gippsland S
170				165				2108501	Gippsland				Orbost	Gippsland - East	Latrobe - Gippsland	East Gippsland S
185				182				2108502	Gippsland				Orbost	Gippsland - East	Latrobe - Gippsland	East Gippsland S
154				152				2108503	Gippsland				Orbost	Gippsland - East	Latrobe - Gippsland	East Gippsland S
213				209				2108504	Gippsland				Orbost	Gippsland - East	Latrobe - Gippsland	East Gippsland S
346				342				2108505	Gippsland				Orbost	Gippsland - East	Latrobe - Gippsland	East Gippsland S
268				266				2108506	Gippsland				Orbost	Gippsland - East	Latrobe - Gippsland	East Gippsland S
213				211				2108507	Gippsland				Orbost	Gippsland - East	Latrobe - Gippsland	East Gippsland S
0				0				2108508	Gippsland				Orbost	Gippsland - East	Latrobe - Gippsland	East Gippsland S
277				274				2108509	Gippsland				Orbost	Gippsland - East	Latrobe - Gippsland	East Gippsland S
114				110				2108510	Gippsland				Orbost	Gippsland - East	Latrobe - Gippsland	East Gippsland S
267				266				2108511	Gippsland				Orbost	Gippsland - East	Latrobe - Gippsland	East Gippsland S
229				223				2108512	Gippsland				Orbost	Gippsland - East	Latrobe - Gippsland	East Gippsland S
210				198				2108513	Gippsland				Orbost	Gippsland - East	Latrobe - Gippsland	East Gippsland S
312				310				2108514	Gippsland				Orbost	Gippsland - East	Latrobe - Gippsland	East Gippsland S
297				295				2108515	Gippsland				Orbost	Gippsland - East	Latrobe - Gippsland	East Gippsland S
262				261				2108516	Gippsland				Orbost	Gippsland - East	Latrobe - Gippsland	East Gippsland S
156				154				2108517	Gippsland				Orbost	Gippsland - East	Latrobe - Gippsland	East Gippsland S
258				245				2108518	Gippsland				Orbost	Gippsland - East	Latrobe - Gippsland	East Gippsland S
249				256				2108519	Gippsland				Orbost	Gippsland - East	Latrobe - Gippsland	East Gippsland S
310				303				2108520	Gippsland				Orbost	Gippsland - East	Latrobe - Gippsland	East Gippsland S

Current Enrolment 4/9/17: 4,064,258				Projected Enrolment 25/8/19: 4,194,146				SA1_7DIGITCODE_2011	Current CED	If Changed Proposed CED	Divided or T'ferred SA2's - Current	Divided or T'ferred SA2's - Projected	SA2_NAME_2011	SA3_NAME_2011	SA4_NAME_2011	LGA
SA1	SA2	SA3	SA4	SA1	SA2	SA3	SA4									
139				140				2108521	Gippsland				Orbost	Gippsland - East	Latrobe - Gippsland	East Gippsland S
260	4,889			258	4,820			2108522	Gippsland				Orbost	Gippsland - East	Latrobe - Gippsland	East Gippsland S
164				162				2108601	Gippsland				Paynesville	Gippsland - East	Latrobe - Gippsland	East Gippsland S
267				286				2108602	Gippsland				Paynesville	Gippsland - East	Latrobe - Gippsland	East Gippsland S
440				453				2108603	Gippsland				Paynesville	Gippsland - East	Latrobe - Gippsland	East Gippsland S
533				589				2108604	Gippsland				Paynesville	Gippsland - East	Latrobe - Gippsland	East Gippsland S
566				607				2108605	Gippsland				Paynesville	Gippsland - East	Latrobe - Gippsland	East Gippsland S
544				569				2108606	Gippsland				Paynesville	Gippsland - East	Latrobe - Gippsland	East Gippsland S
505				512				2108607	Gippsland				Paynesville	Gippsland - East	Latrobe - Gippsland	East Gippsland S
299				307				2108608	Gippsland				Paynesville	Gippsland - East	Latrobe - Gippsland	East Gippsland S
223				228				2108609	Gippsland				Paynesville	Gippsland - East	Latrobe - Gippsland	East Gippsland S
425				424				2108610	Gippsland				Paynesville	Gippsland - East	Latrobe - Gippsland	East Gippsland S
198				209				2108611	Gippsland				Paynesville	Gippsland - East	Latrobe - Gippsland	East Gippsland S
230				228				2108612	Gippsland				Paynesville	Gippsland - East	Latrobe - Gippsland	East Gippsland S
110				108				2108613	Gippsland				Paynesville	Gippsland - East	Latrobe - Gippsland	East Gippsland S
304				314				2108614	Gippsland				Paynesville	Gippsland - East	Latrobe - Gippsland	East Gippsland S
227				224				2108615	Gippsland				Paynesville	Gippsland - East	Latrobe - Gippsland	East Gippsland S
282				287				2108616	Gippsland				Paynesville	Gippsland - East	Latrobe - Gippsland	East Gippsland S
0	5,317	34,706		0	5,507	35,205		2108617	Gippsland				Paynesville	Gippsland - East	Latrobe - Gippsland	East Gippsland S
355				371				2108701	McMillan				Foster	Gippsland - South West	Latrobe - Gippsland	South Gippsland S
203				211				2108702	McMillan				Foster	Gippsland - South West	Latrobe - Gippsland	South Gippsland S
165				167				2108703	McMillan				Foster	Gippsland - South West	Latrobe - Gippsland	South Gippsland S
218				218				2108704	McMillan				Foster	Gippsland - South West	Latrobe - Gippsland	South Gippsland S
294				296				2108705	McMillan				Foster	Gippsland - South West	Latrobe - Gippsland	South Gippsland S
269				271				2108706	McMillan				Foster	Gippsland - South West	Latrobe - Gippsland	South Gippsland S
236				244				2108707	McMillan				Foster	Gippsland - South West	Latrobe - Gippsland	South Gippsland S
147				149				2108708	McMillan				Foster	Gippsland - South West	Latrobe - Gippsland	South Gippsland S
371				374				2108709	McMillan				Foster	Gippsland - South West	Latrobe - Gippsland	South Gippsland S
143				138				2108710	McMillan				Foster	Gippsland - South West	Latrobe - Gippsland	South Gippsland S
351				353				2108711	McMillan				Foster	Gippsland - South West	Latrobe - Gippsland	South Gippsland S
269				264				2108712	McMillan				Foster	Gippsland - South West	Latrobe - Gippsland	South Gippsland S
326				322				2108713	McMillan				Foster	Gippsland - South West	Latrobe - Gippsland	South Gippsland S
366				370				2108714	McMillan				Foster	Gippsland - South West	Latrobe - Gippsland	South Gippsland S
307				314				2108715	McMillan				Foster	Gippsland - South West	Latrobe - Gippsland	South Gippsland S
350				353				2108716	McMillan				Foster	Gippsland - South West	Latrobe - Gippsland	South Gippsland S
221				224				2108717	McMillan				Foster	Gippsland - South West	Latrobe - Gippsland	South Gippsland S
158				157				2108718	McMillan				Foster	Gippsland - South West	Latrobe - Gippsland	South Gippsland S
384				378				2108719	McMillan				Foster	Gippsland - South West	Latrobe - Gippsland	South Gippsland S
476				469				2108720	McMillan				Foster	Gippsland - South West	Latrobe - Gippsland	South Gippsland S
167				169				2108721	McMillan				Foster	Gippsland - South West	Latrobe - Gippsland	South Gippsland S
299				299				2108722	McMillan				Foster	Gippsland - South West	Latrobe - Gippsland	South Gippsland S
303				305				2108723	McMillan				Foster	Gippsland - South West	Latrobe - Gippsland	South Gippsland S
163				166				2108724	McMillan				Foster	Gippsland - South West	Latrobe - Gippsland	South Gippsland S
155	6,696			155	6,737			2108725	McMillan				Foster	Gippsland - South West	Latrobe - Gippsland	South Gippsland S
89	89			90	90			2108801	Flinders				French Island	Gippsland - South West	Latrobe - Gippsland	Unincorporated Vic
376				376				2108901	McMillan		376	376	Korumburra	Gippsland - South West	Latrobe - Gippsland	South Gippsland S
250				253				2108902	McMillan		250	253	Korumburra	Gippsland - South West	Latrobe - Gippsland	South Gippsland S
229				230				2108903	McMillan		229	230	Korumburra	Gippsland - South West	Latrobe - Gippsland	South Gippsland S
349				352				2108904	McMillan		349	352	Korumburra	Gippsland - South West	Latrobe - Gippsland	South Gippsland S
319				323				2108905	McMillan		319	323	Korumburra	Gippsland - South West	Latrobe - Gippsland	South Gippsland S
168				164				2108906	McMillan		168	164	Korumburra	Gippsland - South West	Latrobe - Gippsland	South Gippsland S
355				350				2108907	McMillan		355	350	Korumburra	Gippsland - South West	Latrobe - Gippsland	South Gippsland S
519				516				2108908	McMillan		519	516	Korumburra	Gippsland - South West	Latrobe - Gippsland	South Gippsland S
240				237				2108909	McMillan		240	237	Korumburra	Gippsland - South West	Latrobe - Gippsland	South Gippsland S
185				179				2108910	McMillan		185	179	Korumburra	Gippsland - South West	Latrobe - Gippsland	South Gippsland S
220				217				2108911	McMillan		220	217	Korumburra	Gippsland - South West	Latrobe - Gippsland	South Gippsland S
10				10				2108912	Flinders	McMillan	10	10	Korumburra	Gippsland - South West	Latrobe - Gippsland	Bass Coast S
47				47				2108912	McMillan		47	47	Korumburra	Gippsland - South West	Latrobe - Gippsland	Bass Coast S
263				264				2108912	McMillan		263	264	Korumburra	Gippsland - South West	Latrobe - Gippsland	South Gippsland S
220				221				2108913	McMillan		220	221	Korumburra	Gippsland - South West	Latrobe - Gippsland	South Gippsland S
277				275				2108914	McMillan		277	275	Korumburra	Gippsland - South West	Latrobe - Gippsland	South Gippsland S
39				39				2108915	McMillan		39	39	Korumburra	Gippsland - South West	Latrobe - Gippsland	Baw Baw S
167				168				2108915	McMillan		167	168	Korumburra	Gippsland - South West	Latrobe - Gippsland	South Gippsland S
9				9				2108916	McMillan		9	9	Korumburra	Gippsland - South West	Latrobe - Gippsland	Baw Baw S
203				202				2108916	McMillan		203	202	Korumburra	Gippsland - South West	Latrobe - Gippsland	South Gippsland S
292				282				2108917	McMillan		292	282	Korumburra	Gippsland - South West	Latrobe - Gippsland	South Gippsland S
314				314				2108918	McMillan		314	314	Korumburra	Gippsland - South West	Latrobe - Gippsland	South Gippsland S
504				511				2108919	McMillan		504	511	Korumburra	Gippsland - South West	Latrobe - Gippsland	South Gippsland S
240				244				2108920	McMillan		240	244	Korumburra	Gippsland - South West	Latrobe - Gippsland	South Gippsland S

Current Enrolment 4/9/17: 4,064,258				Projected Enrolment 25/8/19: 4,194,146				SA1_7DIGITCODE_2011	Current CED	If Changed Proposed CED	Divided or T'ferred SA2's - Current	Divided or T'ferred SA2's - Projected	SA2_NAME_2011	SA3_NAME_2011	SA4_NAME_2011	LGA
SA1	SA2	SA3	SA4	SA1	SA2	SA3	SA4									
484				491				2108921	McMillan		484	491	Korumburra	Gippsland - South West	Latrobe - Gippsland	South Gippsland S
437				445				2108922	McMillan		437	445	Korumburra	Gippsland - South West	Latrobe - Gippsland	South Gippsland S
136	6,852			135	6,854			2108923	Flinders	McMillan	136	135	Korumburra	Gippsland - South West	Latrobe - Gippsland	Bass Coast S
									Flinders	McMillan	146	145				Bass Coast S
									McMillan		47	47				Bass Coast S
									McMillan		48	48				Baw Baw S
									McMillan		6,611	6,614				South Gippsland S
271				274				2109001	McMillan		271	274	Leongatha	Gippsland - South West	Latrobe - Gippsland	South Gippsland S
216				210				2109002	McMillan		216	210	Leongatha	Gippsland - South West	Latrobe - Gippsland	South Gippsland S
345				355				2109003	McMillan		345	355	Leongatha	Gippsland - South West	Latrobe - Gippsland	South Gippsland S
260				262				2109004	McMillan		260	262	Leongatha	Gippsland - South West	Latrobe - Gippsland	South Gippsland S
330				328				2109005	McMillan		330	328	Leongatha	Gippsland - South West	Latrobe - Gippsland	South Gippsland S
286				284				2109006	McMillan		286	284	Leongatha	Gippsland - South West	Latrobe - Gippsland	South Gippsland S
284				283				2109007	McMillan		284	283	Leongatha	Gippsland - South West	Latrobe - Gippsland	South Gippsland S
286				291				2109008	McMillan		286	291	Leongatha	Gippsland - South West	Latrobe - Gippsland	South Gippsland S
253				258				2109009	McMillan		253	258	Leongatha	Gippsland - South West	Latrobe - Gippsland	South Gippsland S
237				236				2109010	McMillan		237	236	Leongatha	Gippsland - South West	Latrobe - Gippsland	South Gippsland S
398				398				2109011	McMillan		398	398	Leongatha	Gippsland - South West	Latrobe - Gippsland	South Gippsland S
6				6				2109012	McMillan		6	6	Leongatha	Gippsland - South West	Latrobe - Gippsland	Baw Baw S
370				378				2109012	McMillan		370	378	Leongatha	Gippsland - South West	Latrobe - Gippsland	South Gippsland S
357				361				2109013	McMillan		357	361	Leongatha	Gippsland - South West	Latrobe - Gippsland	South Gippsland S
300				305				2109014	McMillan		300	305	Leongatha	Gippsland - South West	Latrobe - Gippsland	South Gippsland S
480				495				2109015	McMillan		480	495	Leongatha	Gippsland - South West	Latrobe - Gippsland	South Gippsland S
392				399				2109016	McMillan		392	399	Leongatha	Gippsland - South West	Latrobe - Gippsland	South Gippsland S
421				421				2109017	McMillan		421	421	Leongatha	Gippsland - South West	Latrobe - Gippsland	South Gippsland S
581				599				2109018	McMillan		581	599	Leongatha	Gippsland - South West	Latrobe - Gippsland	South Gippsland S
43				43				2109019	Gippsland		43	43	Leongatha	Gippsland - South West	Latrobe - Gippsland	Latrobe C
363				367				2109019	McMillan		363	367	Leongatha	Gippsland - South West	Latrobe - Gippsland	South Gippsland S
2				2				2109020	Gippsland		2	2	Leongatha	Gippsland - South West	Latrobe - Gippsland	Latrobe C
273				275				2109020	McMillan		273	275	Leongatha	Gippsland - South West	Latrobe - Gippsland	South Gippsland S
239				236				2109021	McMillan		239	236	Leongatha	Gippsland - South West	Latrobe - Gippsland	South Gippsland S
249				248				2109022	McMillan		249	248	Leongatha	Gippsland - South West	Latrobe - Gippsland	South Gippsland S
346				346				2109023	McMillan		346	346	Leongatha	Gippsland - South West	Latrobe - Gippsland	South Gippsland S
229				230				2109024	McMillan		229	230	Leongatha	Gippsland - South West	Latrobe - Gippsland	South Gippsland S
215				218				2109025	McMillan		215	218	Leongatha	Gippsland - South West	Latrobe - Gippsland	South Gippsland S
194	8,226			197	8,305			2109026	McMillan		194	197	Leongatha	Gippsland - South West	Latrobe - Gippsland	South Gippsland S
									Gippsland		45	45				Latrobe C
									McMillan		6	6				Baw Baw S
									McMillan		8,175	8,254				South Gippsland S
518				517				2109101	Flinders	McMillan	518	517	Phillip Island	Gippsland - South West	Latrobe - Gippsland	Bass Coast S
433				426				2109102	Flinders	McMillan	433	426	Phillip Island	Gippsland - South West	Latrobe - Gippsland	Bass Coast S
327				334				2109103	Flinders	McMillan	327	334	Phillip Island	Gippsland - South West	Latrobe - Gippsland	Bass Coast S
572				609				2109104	Flinders	McMillan	572	609	Phillip Island	Gippsland - South West	Latrobe - Gippsland	Bass Coast S
269				269				2109105	Flinders	McMillan	269	269	Phillip Island	Gippsland - South West	Latrobe - Gippsland	Bass Coast S
284				279				2109106	Flinders	McMillan	284	279	Phillip Island	Gippsland - South West	Latrobe - Gippsland	Bass Coast S
741				796				2109107	Flinders	McMillan	741	796	Phillip Island	Gippsland - South West	Latrobe - Gippsland	Bass Coast S
507				528				2109108	Flinders	McMillan	507	528	Phillip Island	Gippsland - South West	Latrobe - Gippsland	Bass Coast S
249				269				2109109	Flinders	McMillan	249	269	Phillip Island	Gippsland - South West	Latrobe - Gippsland	Bass Coast S
186				182				2109110	Flinders	McMillan	186	182	Phillip Island	Gippsland - South West	Latrobe - Gippsland	Bass Coast S
194				192				2109111	Flinders	McMillan	194	192	Phillip Island	Gippsland - South West	Latrobe - Gippsland	Bass Coast S
252				251				2109112	Flinders	McMillan	252	251	Phillip Island	Gippsland - South West	Latrobe - Gippsland	Bass Coast S
215				223				2109113	Flinders	McMillan	215	223	Phillip Island	Gippsland - South West	Latrobe - Gippsland	Bass Coast S
119				125				2109114	Flinders	McMillan	119	125	Phillip Island	Gippsland - South West	Latrobe - Gippsland	Bass Coast S
470				470				2109115	Flinders	McMillan	470	470	Phillip Island	Gippsland - South West	Latrobe - Gippsland	Bass Coast S
361				357				2109116	Flinders	McMillan	361	357	Phillip Island	Gippsland - South West	Latrobe - Gippsland	Bass Coast S
261				260				2109117	Flinders	McMillan	261	260	Phillip Island	Gippsland - South West	Latrobe - Gippsland	Bass Coast S
245				264				2109118	Flinders	McMillan	245	264	Phillip Island	Gippsland - South West	Latrobe - Gippsland	Bass Coast S
657				764				2109119	Flinders	McMillan	657	764	Phillip Island	Gippsland - South West	Latrobe - Gippsland	Bass Coast S
555				580				2109120	Flinders	McMillan	555	580	Phillip Island	Gippsland - South West	Latrobe - Gippsland	Bass Coast S
344				355				2109121	Flinders	McMillan	344	355	Phillip Island	Gippsland - South West	Latrobe - Gippsland	Bass Coast S
382				392				2109122	Flinders	McMillan	382	392	Phillip Island	Gippsland - South West	Latrobe - Gippsland	Bass Coast S
313				318				2109123	Flinders	McMillan	313	318	Phillip Island	Gippsland - South West	Latrobe - Gippsland	Bass Coast S
0	8,454			0	8,760			2109124	Flinders	McMillan	0	0	Phillip Island	Gippsland - South West	Latrobe - Gippsland	Bass Coast S
									Flinders	McMillan	8,454	8,760				
6	6			6	6			2109201	McMillan				Wilsons Promontory	Gippsland - South West	Latrobe - Gippsland	South Gippsland S
448				454				2109301	McMillan		448	454	Wonthaggi - Inverloch	Gippsland - South West	Latrobe - Gippsland	Bass Coast S
328				337				2109302	McMillan		328	337	Wonthaggi - Inverloch	Gippsland - South West	Latrobe - Gippsland	Bass Coast S
298				303				2109303	McMillan		298	303	Wonthaggi - Inverloch	Gippsland - South West	Latrobe - Gippsland	Bass Coast S
239				238				2109304	McMillan		239	238	Wonthaggi - Inverloch	Gippsland - South West	Latrobe - Gippsland	Bass Coast S

Current Enrolment 4/9/17: 4,064,258				Projected Enrolment 25/8/19: 4,194,146				SA1_7DIGITCODE_2011	Current CED	If Changed Proposed CED	Divided or T'ferred SA2's - Current	Divided or T'ferred SA2's - Projected	SA2_NAME_2011	SA3_NAME_2011	SA4_NAME_2011	LGA
SA1	SA2	SA3	SA4	SA1	SA2	SA3	SA4									
19				20				2109305	Flinders	McMillan	19	20	Wonthaggi - Inverloch	Gippsland - South West	Latrobe - Gippsland	Bass Coast S
113				118				2109305	McMillan		113	118	Wonthaggi - Inverloch	Gippsland - South West	Latrobe - Gippsland	Bass Coast S
320				320				2109306	Flinders	McMillan	320	320	Wonthaggi - Inverloch	Gippsland - South West	Latrobe - Gippsland	Bass Coast S
21				21				2109306	McMillan		21	21	Wonthaggi - Inverloch	Gippsland - South West	Latrobe - Gippsland	Bass Coast S
164				167				2109307	Flinders	McMillan	164	167	Wonthaggi - Inverloch	Gippsland - South West	Latrobe - Gippsland	Bass Coast S
256				255				2109308	Flinders	McMillan	256	255	Wonthaggi - Inverloch	Gippsland - South West	Latrobe - Gippsland	Bass Coast S
202				213				2109309	Flinders	McMillan	202	213	Wonthaggi - Inverloch	Gippsland - South West	Latrobe - Gippsland	Bass Coast S
334				350				2109310	Flinders	McMillan	334	350	Wonthaggi - Inverloch	Gippsland - South West	Latrobe - Gippsland	Bass Coast S
0				0				2109311	McMillan		0	0	Wonthaggi - Inverloch	Gippsland - South West	Latrobe - Gippsland	Bass Coast S
361				383				2109312	Flinders	McMillan	361	383	Wonthaggi - Inverloch	Gippsland - South West	Latrobe - Gippsland	Bass Coast S
165				174				2109313	Flinders	McMillan	165	174	Wonthaggi - Inverloch	Gippsland - South West	Latrobe - Gippsland	Bass Coast S
43				45				2109313	McMillan		43	45	Wonthaggi - Inverloch	Gippsland - South West	Latrobe - Gippsland	Bass Coast S
264				273				2109314	McMillan		264	273	Wonthaggi - Inverloch	Gippsland - South West	Latrobe - Gippsland	Bass Coast S
471				485				2109315	McMillan		471	485	Wonthaggi - Inverloch	Gippsland - South West	Latrobe - Gippsland	Bass Coast S
371				377				2109316	McMillan		371	377	Wonthaggi - Inverloch	Gippsland - South West	Latrobe - Gippsland	Bass Coast S
444				460				2109317	McMillan		444	460	Wonthaggi - Inverloch	Gippsland - South West	Latrobe - Gippsland	Bass Coast S
357				363				2109318	McMillan		357	363	Wonthaggi - Inverloch	Gippsland - South West	Latrobe - Gippsland	Bass Coast S
435				436				2109319	McMillan		435	436	Wonthaggi - Inverloch	Gippsland - South West	Latrobe - Gippsland	Bass Coast S
340				350				2109320	Flinders	McMillan	340	350	Wonthaggi - Inverloch	Gippsland - South West	Latrobe - Gippsland	Bass Coast S
287				288				2109321	McMillan		287	288	Wonthaggi - Inverloch	Gippsland - South West	Latrobe - Gippsland	Bass Coast S
421				426				2109322	McMillan		421	426	Wonthaggi - Inverloch	Gippsland - South West	Latrobe - Gippsland	Bass Coast S
916				976				2109323	McMillan		916	976	Wonthaggi - Inverloch	Gippsland - South West	Latrobe - Gippsland	Bass Coast S
412				423				2109324	McMillan		412	423	Wonthaggi - Inverloch	Gippsland - South West	Latrobe - Gippsland	Bass Coast S
166				166				2109325	McMillan		166	166	Wonthaggi - Inverloch	Gippsland - South West	Latrobe - Gippsland	Bass Coast S
30				30				2109325	McMillan		30	30	Wonthaggi - Inverloch	Gippsland - South West	Latrobe - Gippsland	South Gippsland S
342				355				2109326	McMillan		342	355	Wonthaggi - Inverloch	Gippsland - South West	Latrobe - Gippsland	Bass Coast S
279				281				2109327	Flinders	McMillan	279	281	Wonthaggi - Inverloch	Gippsland - South West	Latrobe - Gippsland	Bass Coast S
277				276				2109328	Flinders	McMillan	277	276	Wonthaggi - Inverloch	Gippsland - South West	Latrobe - Gippsland	Bass Coast S
270				288				2109329	McMillan		270	288	Wonthaggi - Inverloch	Gippsland - South West	Latrobe - Gippsland	Bass Coast S
360				372				2109330	McMillan		360	372	Wonthaggi - Inverloch	Gippsland - South West	Latrobe - Gippsland	Bass Coast S
304				308				2109331	McMillan		304	308	Wonthaggi - Inverloch	Gippsland - South West	Latrobe - Gippsland	Bass Coast S
366				364				2109332	McMillan		366	364	Wonthaggi - Inverloch	Gippsland - South West	Latrobe - Gippsland	Bass Coast S
370				376				2109333	McMillan		370	376	Wonthaggi - Inverloch	Gippsland - South West	Latrobe - Gippsland	Bass Coast S
332				345				2109334	McMillan		332	345	Wonthaggi - Inverloch	Gippsland - South West	Latrobe - Gippsland	Bass Coast S
331				354				2109335	McMillan		331	354	Wonthaggi - Inverloch	Gippsland - South West	Latrobe - Gippsland	Bass Coast S
379				404				2109336	Flinders	McMillan	379	404	Wonthaggi - Inverloch	Gippsland - South West	Latrobe - Gippsland	Bass Coast S
350				350				2109337	Flinders	McMillan	350	350	Wonthaggi - Inverloch	Gippsland - South West	Latrobe - Gippsland	Bass Coast S
345				352				2109338	Flinders	McMillan	345	352	Wonthaggi - Inverloch	Gippsland - South West	Latrobe - Gippsland	Bass Coast S
653				682				2109339	Flinders	McMillan	653	682	Wonthaggi - Inverloch	Gippsland - South West	Latrobe - Gippsland	Bass Coast S
438				451				2109340	McMillan		438	451	Wonthaggi - Inverloch	Gippsland - South West	Latrobe - Gippsland	Bass Coast S
447				463				2109341	McMillan		447	463	Wonthaggi - Inverloch	Gippsland - South West	Latrobe - Gippsland	Bass Coast S
617				638				2109342	Flinders	McMillan	617	638	Wonthaggi - Inverloch	Gippsland - South West	Latrobe - Gippsland	Bass Coast S
551				580				2109343	McMillan		551	580	Wonthaggi - Inverloch	Gippsland - South West	Latrobe - Gippsland	Bass Coast S
293				292				2109344	McMillan		293	292	Wonthaggi - Inverloch	Gippsland - South West	Latrobe - Gippsland	Bass Coast S
339				357				2109345	McMillan		339	357	Wonthaggi - Inverloch	Gippsland - South West	Latrobe - Gippsland	Bass Coast S
298				320				2109346	Flinders	McMillan	298	320	Wonthaggi - Inverloch	Gippsland - South West	Latrobe - Gippsland	Bass Coast S
213				224				2109347	Flinders	McMillan	213	224	Wonthaggi - Inverloch	Gippsland - South West	Latrobe - Gippsland	Bass Coast S
204				202				2109348	Flinders	McMillan	204	202	Wonthaggi - Inverloch	Gippsland - South West	Latrobe - Gippsland	Bass Coast S
230				227				2109349	McMillan		230	227	Wonthaggi - Inverloch	Gippsland - South West	Latrobe - Gippsland	Bass Coast S
523				531				2109350	McMillan		523	531	Wonthaggi - Inverloch	Gippsland - South West	Latrobe - Gippsland	Bass Coast S
91	17,427	47,750		102	17,945	48,697		2109351	McMillan		91	102	Wonthaggi - Inverloch	Gippsland - South West	Latrobe - Gippsland	Bass Coast S
									Flinders	McMillan	5,776	5,961				Bass Coast S
									McMillan		11,621	11,954				Bass Coast S
									McMillan		30	30				South Gippsland S
206				206				2109401	Gippsland		206	206	Churchill	Latrobe Valley	Latrobe - Gippsland	Latrobe C
255				250				2109402	Gippsland		255	250	Churchill	Latrobe Valley	Latrobe - Gippsland	Latrobe C
249				242				2109403	Gippsland		249	242	Churchill	Latrobe Valley	Latrobe - Gippsland	Latrobe C
233				232				2109404	Gippsland		233	232	Churchill	Latrobe Valley	Latrobe - Gippsland	Latrobe C
428				429				2109405	Gippsland		428	429	Churchill	Latrobe Valley	Latrobe - Gippsland	Latrobe C
138				139				2109406	Gippsland		138	139	Churchill	Latrobe Valley	Latrobe - Gippsland	Latrobe C
353				356				2109407	Gippsland		353	356	Churchill	Latrobe Valley	Latrobe - Gippsland	Latrobe C
244				243				2109408	Gippsland		244	243	Churchill	Latrobe Valley	Latrobe - Gippsland	Latrobe C
111				110				2109409	Gippsland		111	110	Churchill	Latrobe Valley	Latrobe - Gippsland	Latrobe C
60				59				2109409	McMillan		60	59	Churchill	Latrobe Valley	Latrobe - Gippsland	South Gippsland S
448				444				2109410	Gippsland		448	444	Churchill	Latrobe Valley	Latrobe - Gippsland	Latrobe C
327				327				2109411	Gippsland		327	327	Churchill	Latrobe Valley	Latrobe - Gippsland	Latrobe C
31				27				2109412	Gippsland		31	27	Churchill	Latrobe Valley	Latrobe - Gippsland	Latrobe C
558				558				2109413	Gippsland		558	558	Churchill	Latrobe Valley	Latrobe - Gippsland	Latrobe C
404				401				2109414	Gippsland		404	401	Churchill	Latrobe Valley	Latrobe - Gippsland	Latrobe C

Current Enrolment 4/9/17: 4,064,258				Projected Enrolment 25/8/19: 4,194,146				SA1_7DIGITCODE_2011	Current CED	If Changed Proposed CED	Divided or T'ferred SA2's - Current	Divided or T'ferred SA2's - Projected	SA2_NAME_2011	SA3_NAME_2011	SA4_NAME_2011	LGA
SA1	SA2	SA3	SA4	SA1	SA2	SA3	SA4									
369				364				2109415	Gippsland		369	364	Churchill	Latrobe Valley	Latrobe - Gippsland	Latrobe C
344				346				2109416	Gippsland		344	346	Churchill	Latrobe Valley	Latrobe - Gippsland	Latrobe C
267				264				2109417	Gippsland		267	264	Churchill	Latrobe Valley	Latrobe - Gippsland	Latrobe C
181				178				2109418	Gippsland		181	178	Churchill	Latrobe Valley	Latrobe - Gippsland	Latrobe C
244				245				2109419	Gippsland		244	245	Churchill	Latrobe Valley	Latrobe - Gippsland	Latrobe C
299				307				2109420	Gippsland		299	307	Churchill	Latrobe Valley	Latrobe - Gippsland	Latrobe C
281				276				2109421	Gippsland		281	276	Churchill	Latrobe Valley	Latrobe - Gippsland	Latrobe C
166				163				2109422	Gippsland		166	163	Churchill	Latrobe Valley	Latrobe - Gippsland	Latrobe C
274				278				2109423	Gippsland		274	278	Churchill	Latrobe Valley	Latrobe - Gippsland	Latrobe C
272				266				2109424	Gippsland		272	266	Churchill	Latrobe Valley	Latrobe - Gippsland	Latrobe C
280				275				2109425	Gippsland		280	275	Churchill	Latrobe Valley	Latrobe - Gippsland	Latrobe C
225				219				2109426	Gippsland		225	219	Churchill	Latrobe Valley	Latrobe - Gippsland	Latrobe C
238				235				2109427	Gippsland		238	235	Churchill	Latrobe Valley	Latrobe - Gippsland	Latrobe C
235				234				2109428	Gippsland		235	234	Churchill	Latrobe Valley	Latrobe - Gippsland	Latrobe C
347				347				2109429	Gippsland		347	347	Churchill	Latrobe Valley	Latrobe - Gippsland	Latrobe C
228				229				2109430	Gippsland		228	229	Churchill	Latrobe Valley	Latrobe - Gippsland	Latrobe C
210	8,505			209	8,458			2109431	Gippsland		210	209	Churchill	Latrobe Valley	Latrobe - Gippsland	Latrobe C
									Gippsland		8,445	8,399				Latrobe C
									McMillan		60	59				South Gippsland S
193				193				2109501	McMillan		193	193	Moe - Newborough	Latrobe Valley	Latrobe - Gippsland	Latrobe C
334				327				2109502	McMillan		334	327	Moe - Newborough	Latrobe Valley	Latrobe - Gippsland	Latrobe C
261				262				2109503	McMillan		261	262	Moe - Newborough	Latrobe Valley	Latrobe - Gippsland	Latrobe C
396				394				2109504	McMillan		396	394	Moe - Newborough	Latrobe Valley	Latrobe - Gippsland	Latrobe C
311				311				2109505	McMillan		311	311	Moe - Newborough	Latrobe Valley	Latrobe - Gippsland	Latrobe C
277				277				2109506	McMillan		277	277	Moe - Newborough	Latrobe Valley	Latrobe - Gippsland	Latrobe C
257				255				2109507	McMillan		257	255	Moe - Newborough	Latrobe Valley	Latrobe - Gippsland	Latrobe C
289				287				2109508	McMillan		289	287	Moe - Newborough	Latrobe Valley	Latrobe - Gippsland	Latrobe C
82				81				2109509	Gippsland	McMillan	82	81	Moe - Newborough	Latrobe Valley	Latrobe - Gippsland	Latrobe C
222				220				2109509	McMillan		222	220	Moe - Newborough	Latrobe Valley	Latrobe - Gippsland	Latrobe C
2				2				2109510	Gippsland	McMillan	2	2	Moe - Newborough	Latrobe Valley	Latrobe - Gippsland	Latrobe C
3				3				2109510	McMillan		3	3	Moe - Newborough	Latrobe Valley	Latrobe - Gippsland	Latrobe C
561				564				2109511	McMillan		561	564	Moe - Newborough	Latrobe Valley	Latrobe - Gippsland	Latrobe C
346				347				2109512	McMillan		346	347	Moe - Newborough	Latrobe Valley	Latrobe - Gippsland	Latrobe C
337				340				2109513	McMillan		337	340	Moe - Newborough	Latrobe Valley	Latrobe - Gippsland	Latrobe C
416				416				2109514	McMillan		416	416	Moe - Newborough	Latrobe Valley	Latrobe - Gippsland	Latrobe C
529				528				2109515	McMillan		529	528	Moe - Newborough	Latrobe Valley	Latrobe - Gippsland	Latrobe C
287				284				2109516	McMillan		287	284	Moe - Newborough	Latrobe Valley	Latrobe - Gippsland	Latrobe C
287				284				2109517	McMillan		287	284	Moe - Newborough	Latrobe Valley	Latrobe - Gippsland	Latrobe C
305				306				2109518	McMillan		305	306	Moe - Newborough	Latrobe Valley	Latrobe - Gippsland	Latrobe C
262				257				2109519	McMillan		262	257	Moe - Newborough	Latrobe Valley	Latrobe - Gippsland	Latrobe C
2				2				2109520	McMillan		2	2	Moe - Newborough	Latrobe Valley	Latrobe - Gippsland	Baw Baw S
558				567				2109520	McMillan		558	567	Moe - Newborough	Latrobe Valley	Latrobe - Gippsland	Latrobe C
263				262				2109521	McMillan		263	262	Moe - Newborough	Latrobe Valley	Latrobe - Gippsland	Latrobe C
274				273				2109522	McMillan		274	273	Moe - Newborough	Latrobe Valley	Latrobe - Gippsland	Latrobe C
440				441				2109523	McMillan		440	441	Moe - Newborough	Latrobe Valley	Latrobe - Gippsland	Latrobe C
264				265				2109524	McMillan		264	265	Moe - Newborough	Latrobe Valley	Latrobe - Gippsland	Latrobe C
385				383				2109525	McMillan		385	383	Moe - Newborough	Latrobe Valley	Latrobe - Gippsland	Latrobe C
5				5				2109526	McMillan		5	5	Moe - Newborough	Latrobe Valley	Latrobe - Gippsland	Baw Baw S
430				431				2109526	McMillan		430	431	Moe - Newborough	Latrobe Valley	Latrobe - Gippsland	Latrobe C
391				386				2109527	McMillan		391	386	Moe - Newborough	Latrobe Valley	Latrobe - Gippsland	Latrobe C
292				289				2109528	McMillan		292	289	Moe - Newborough	Latrobe Valley	Latrobe - Gippsland	Latrobe C
345				347				2109529	McMillan		345	347	Moe - Newborough	Latrobe Valley	Latrobe - Gippsland	Latrobe C
266				259				2109530	McMillan		266	259	Moe - Newborough	Latrobe Valley	Latrobe - Gippsland	Latrobe C
316				320				2109531	McMillan		316	320	Moe - Newborough	Latrobe Valley	Latrobe - Gippsland	Latrobe C
483				479				2109532	McMillan		483	479	Moe - Newborough	Latrobe Valley	Latrobe - Gippsland	Latrobe C
287				283				2109533	McMillan		287	283	Moe - Newborough	Latrobe Valley	Latrobe - Gippsland	Latrobe C
349				344				2109534	McMillan		349	344	Moe - Newborough	Latrobe Valley	Latrobe - Gippsland	Latrobe C
425				425				2109535	McMillan		425	425	Moe - Newborough	Latrobe Valley	Latrobe - Gippsland	Latrobe C
299				299				2109536	McMillan		299	299	Moe - Newborough	Latrobe Valley	Latrobe - Gippsland	Latrobe C
258				255				2109537	McMillan		258	255	Moe - Newborough	Latrobe Valley	Latrobe - Gippsland	Latrobe C
230	12,519			230	12,483			2109538	McMillan		230	230	Moe - Newborough	Latrobe Valley	Latrobe - Gippsland	Latrobe C
									Gippsland	McMillan	84	83				Latrobe C
									McMillan		7	7				Baw Baw S
									McMillan		12,428	12,393				Latrobe C
589				580				2109601	Gippsland				Morwell	Latrobe Valley	Latrobe - Gippsland	Latrobe C
153				150				2109602	Gippsland				Morwell	Latrobe Valley	Latrobe - Gippsland	Latrobe C
270				268				2109603	Gippsland				Morwell	Latrobe Valley	Latrobe - Gippsland	Latrobe C
12				12				2109604	Gippsland				Morwell	Latrobe Valley	Latrobe - Gippsland	Latrobe C
332				331				2109605	Gippsland				Morwell	Latrobe Valley	Latrobe - Gippsland	Latrobe C

Current Enrolment 4/9/17: 4,064,258				Projected Enrolment 25/8/19: 4,194,146				SA1_7DIGITCODE_2011	Current CED	If Changed Proposed CED	Divided or T'ferred SA2's - Current	Divided or T'ferred SA2's - Projected	SA2_NAME_2011	SA3_NAME_2011	SA4_NAME_2011	LGA
SA1	SA2	SA3	SA4	SA1	SA2	SA3	SA4									
218				213				2109606	Gippsland			Morwell	Latrobe Valley	Latrobe - Gippsland	Latrobe C	
281				279				2109607	Gippsland			Morwell	Latrobe Valley	Latrobe - Gippsland	Latrobe C	
312				305				2109608	Gippsland			Morwell	Latrobe Valley	Latrobe - Gippsland	Latrobe C	
474				469				2109609	Gippsland			Morwell	Latrobe Valley	Latrobe - Gippsland	Latrobe C	
246				243				2109610	Gippsland			Morwell	Latrobe Valley	Latrobe - Gippsland	Latrobe C	
277				278				2109611	Gippsland			Morwell	Latrobe Valley	Latrobe - Gippsland	Latrobe C	
315				319				2109612	Gippsland			Morwell	Latrobe Valley	Latrobe - Gippsland	Latrobe C	
377				372				2109613	Gippsland			Morwell	Latrobe Valley	Latrobe - Gippsland	Latrobe C	
306				303				2109614	Gippsland			Morwell	Latrobe Valley	Latrobe - Gippsland	Latrobe C	
319				318				2109615	Gippsland			Morwell	Latrobe Valley	Latrobe - Gippsland	Latrobe C	
335				333				2109616	Gippsland			Morwell	Latrobe Valley	Latrobe - Gippsland	Latrobe C	
188				188				2109617	Gippsland			Morwell	Latrobe Valley	Latrobe - Gippsland	Latrobe C	
227				226				2109618	Gippsland			Morwell	Latrobe Valley	Latrobe - Gippsland	Latrobe C	
379				375				2109619	Gippsland			Morwell	Latrobe Valley	Latrobe - Gippsland	Latrobe C	
264				257				2109620	Gippsland			Morwell	Latrobe Valley	Latrobe - Gippsland	Latrobe C	
174				168				2109621	Gippsland			Morwell	Latrobe Valley	Latrobe - Gippsland	Latrobe C	
246				246				2109622	Gippsland			Morwell	Latrobe Valley	Latrobe - Gippsland	Latrobe C	
390				383				2109623	Gippsland			Morwell	Latrobe Valley	Latrobe - Gippsland	Latrobe C	
326				327				2109624	Gippsland			Morwell	Latrobe Valley	Latrobe - Gippsland	Latrobe C	
6				6				2109625	Gippsland			Morwell	Latrobe Valley	Latrobe - Gippsland	Latrobe C	
363				364				2109626	Gippsland			Morwell	Latrobe Valley	Latrobe - Gippsland	Latrobe C	
316				315				2109627	Gippsland			Morwell	Latrobe Valley	Latrobe - Gippsland	Latrobe C	
374				371				2109628	Gippsland			Morwell	Latrobe Valley	Latrobe - Gippsland	Latrobe C	
252				246				2109629	Gippsland			Morwell	Latrobe Valley	Latrobe - Gippsland	Latrobe C	
393				393				2109630	Gippsland			Morwell	Latrobe Valley	Latrobe - Gippsland	Latrobe C	
207				206				2109631	Gippsland			Morwell	Latrobe Valley	Latrobe - Gippsland	Latrobe C	
191				189				2109632	Gippsland			Morwell	Latrobe Valley	Latrobe - Gippsland	Latrobe C	
344				337				2109633	Gippsland			Morwell	Latrobe Valley	Latrobe - Gippsland	Latrobe C	
375				375				2109634	Gippsland			Morwell	Latrobe Valley	Latrobe - Gippsland	Latrobe C	
219				218				2109635	Gippsland			Morwell	Latrobe Valley	Latrobe - Gippsland	Latrobe C	
2	10,052			2	9,965			2109636	Gippsland			Morwell	Latrobe Valley	Latrobe - Gippsland	Latrobe C	
236				236				2109701	Gippsland			Traralgon	Latrobe Valley	Latrobe - Gippsland	Latrobe C	
250				257				2109702	Gippsland			Traralgon	Latrobe Valley	Latrobe - Gippsland	Latrobe C	
183				184				2109703	Gippsland			Traralgon	Latrobe Valley	Latrobe - Gippsland	Latrobe C	
207				209				2109704	Gippsland			Traralgon	Latrobe Valley	Latrobe - Gippsland	Latrobe C	
142				141				2109705	Gippsland			Traralgon	Latrobe Valley	Latrobe - Gippsland	Latrobe C	
242				244				2109706	Gippsland			Traralgon	Latrobe Valley	Latrobe - Gippsland	Latrobe C	
177				191				2109707	Gippsland			Traralgon	Latrobe Valley	Latrobe - Gippsland	Latrobe C	
293				292				2109708	Gippsland			Traralgon	Latrobe Valley	Latrobe - Gippsland	Latrobe C	
190				190				2109709	Gippsland			Traralgon	Latrobe Valley	Latrobe - Gippsland	Latrobe C	
230				233				2109710	Gippsland			Traralgon	Latrobe Valley	Latrobe - Gippsland	Latrobe C	
325				322				2109711	Gippsland			Traralgon	Latrobe Valley	Latrobe - Gippsland	Latrobe C	
165				169				2109712	Gippsland			Traralgon	Latrobe Valley	Latrobe - Gippsland	Latrobe C	
139				139				2109713	Gippsland			Traralgon	Latrobe Valley	Latrobe - Gippsland	Latrobe C	
259				254				2109714	Gippsland			Traralgon	Latrobe Valley	Latrobe - Gippsland	Latrobe C	
291				292				2109715	Gippsland			Traralgon	Latrobe Valley	Latrobe - Gippsland	Latrobe C	
210				205				2109716	Gippsland			Traralgon	Latrobe Valley	Latrobe - Gippsland	Latrobe C	
481				483				2109717	Gippsland			Traralgon	Latrobe Valley	Latrobe - Gippsland	Latrobe C	
71				81				2109718	Gippsland			Traralgon	Latrobe Valley	Latrobe - Gippsland	Latrobe C	
183				177				2109719	Gippsland			Traralgon	Latrobe Valley	Latrobe - Gippsland	Latrobe C	
326				326				2109720	Gippsland			Traralgon	Latrobe Valley	Latrobe - Gippsland	Latrobe C	
600				627				2109721	Gippsland			Traralgon	Latrobe Valley	Latrobe - Gippsland	Latrobe C	
266				266				2109722	Gippsland			Traralgon	Latrobe Valley	Latrobe - Gippsland	Latrobe C	
412				422				2109723	Gippsland			Traralgon	Latrobe Valley	Latrobe - Gippsland	Latrobe C	
211				216				2109724	Gippsland			Traralgon	Latrobe Valley	Latrobe - Gippsland	Latrobe C	
206				206				2109725	Gippsland			Traralgon	Latrobe Valley	Latrobe - Gippsland	Latrobe C	
295				297				2109726	Gippsland			Traralgon	Latrobe Valley	Latrobe - Gippsland	Latrobe C	
186				186				2109727	Gippsland			Traralgon	Latrobe Valley	Latrobe - Gippsland	Latrobe C	
232				238				2109728	Gippsland			Traralgon	Latrobe Valley	Latrobe - Gippsland	Latrobe C	
704				752				2109729	Gippsland			Traralgon	Latrobe Valley	Latrobe - Gippsland	Latrobe C	
194				197				2109730	Gippsland			Traralgon	Latrobe Valley	Latrobe - Gippsland	Latrobe C	
291				287				2109731	Gippsland			Traralgon	Latrobe Valley	Latrobe - Gippsland	Latrobe C	
234				235				2109732	Gippsland			Traralgon	Latrobe Valley	Latrobe - Gippsland	Latrobe C	
330				350				2109733	Gippsland			Traralgon	Latrobe Valley	Latrobe - Gippsland	Latrobe C	
281				289				2109734	Gippsland			Traralgon	Latrobe Valley	Latrobe - Gippsland	Latrobe C	
438				438				2109735	Gippsland			Traralgon	Latrobe Valley	Latrobe - Gippsland	Latrobe C	
260				259				2109736	Gippsland			Traralgon	Latrobe Valley	Latrobe - Gippsland	Latrobe C	
346				346				2109737	Gippsland			Traralgon	Latrobe Valley	Latrobe - Gippsland	Latrobe C	
200				200				2109738	Gippsland			Traralgon	Latrobe Valley	Latrobe - Gippsland	Latrobe C	

Current Enrolment 4/9/17: 4,064,258				Projected Enrolment 25/8/19: 4,194,146				SA1_7DIGITCODE_2011	Current CED	If Changed Proposed CED	Divided or T'ferred SA2's - Current	Divided or T'ferred SA2's - Projected	SA2_NAME_2011	SA3_NAME_2011	SA4_NAME_2011	LGA
SA1	SA2	SA3	SA4	SA1	SA2	SA3	SA4									
815				876				2109739	Gippsland			Traralgon	Latrobe Valley	Latrobe - Gippsland	Latrobe C	
303				301				2109740	Gippsland			Traralgon	Latrobe Valley	Latrobe - Gippsland	Latrobe C	
402				420				2109741	Gippsland			Traralgon	Latrobe Valley	Latrobe - Gippsland	Latrobe C	
422				432				2109742	Gippsland			Traralgon	Latrobe Valley	Latrobe - Gippsland	Latrobe C	
675				681				2109743	Gippsland			Traralgon	Latrobe Valley	Latrobe - Gippsland	Latrobe C	
351				355				2109744	Gippsland			Traralgon	Latrobe Valley	Latrobe - Gippsland	Latrobe C	
390				388				2109745	Gippsland			Traralgon	Latrobe Valley	Latrobe - Gippsland	Latrobe C	
257				254				2109746	Gippsland			Traralgon	Latrobe Valley	Latrobe - Gippsland	Latrobe C	
256				251				2109747	Gippsland			Traralgon	Latrobe Valley	Latrobe - Gippsland	Latrobe C	
354				354				2109748	Gippsland			Traralgon	Latrobe Valley	Latrobe - Gippsland	Latrobe C	
362				363				2109749	Gippsland			Traralgon	Latrobe Valley	Latrobe - Gippsland	Latrobe C	
368				365				2109750	Gippsland			Traralgon	Latrobe Valley	Latrobe - Gippsland	Latrobe C	
254				246				2109751	Gippsland			Traralgon	Latrobe Valley	Latrobe - Gippsland	Latrobe C	
268				268				2109752	Gippsland			Traralgon	Latrobe Valley	Latrobe - Gippsland	Latrobe C	
203				203				2109753	Gippsland			Traralgon	Latrobe Valley	Latrobe - Gippsland	Latrobe C	
244				241				2109754	Gippsland			Traralgon	Latrobe Valley	Latrobe - Gippsland	Latrobe C	
205				209				2109755	Gippsland			Traralgon	Latrobe Valley	Latrobe - Gippsland	Latrobe C	
356				375				2109756	Gippsland			Traralgon	Latrobe Valley	Latrobe - Gippsland	Latrobe C	
576				614				2109757	Gippsland			Traralgon	Latrobe Valley	Latrobe - Gippsland	Latrobe C	
340				338				2109758	Gippsland			Traralgon	Latrobe Valley	Latrobe - Gippsland	Latrobe C	
422				431				2109759	Gippsland			Traralgon	Latrobe Valley	Latrobe - Gippsland	Latrobe C	
179				177				2109760	Gippsland			Traralgon	Latrobe Valley	Latrobe - Gippsland	Latrobe C	
321				324				2109761	Gippsland			Traralgon	Latrobe Valley	Latrobe - Gippsland	Latrobe C	
436				434				2109762	Gippsland			Traralgon	Latrobe Valley	Latrobe - Gippsland	Latrobe C	
5				5				2109763	Gippsland			Traralgon	Latrobe Valley	Latrobe - Gippsland	Latrobe C	
309	19,359			308	19,649			2109764	Gippsland			Traralgon	Latrobe Valley	Latrobe - Gippsland	Latrobe C	
293				290				2109801	Gippsland		293	290	Yallourn North - Glengarry	Latrobe Valley	Latrobe - Gippsland	Latrobe C
0				0				2109802	McMillan		0	0	Yallourn North - Glengarry	Latrobe Valley	Latrobe - Gippsland	Baw Baw S
363				371				2109803	Gippsland		363	371	Yallourn North - Glengarry	Latrobe Valley	Latrobe - Gippsland	Latrobe C
232				226				2109804	Gippsland		232	226	Yallourn North - Glengarry	Latrobe Valley	Latrobe - Gippsland	Latrobe C
15				16				2109805	McMillan		15	16	Yallourn North - Glengarry	Latrobe Valley	Latrobe - Gippsland	Baw Baw S
198				201				2109806	Gippsland		198	201	Yallourn North - Glengarry	Latrobe Valley	Latrobe - Gippsland	Latrobe C
120				122				2109806	McMillan		120	122	Yallourn North - Glengarry	Latrobe Valley	Latrobe - Gippsland	Latrobe C
381				395				2109807	McMillan		381	395	Yallourn North - Glengarry	Latrobe Valley	Latrobe - Gippsland	Latrobe C
243				247				2109808	McMillan		243	247	Yallourn North - Glengarry	Latrobe Valley	Latrobe - Gippsland	Latrobe C
13				13				2109809	Gippsland		13	13	Yallourn North - Glengarry	Latrobe Valley	Latrobe - Gippsland	Latrobe C
192				193				2109809	McMillan		192	193	Yallourn North - Glengarry	Latrobe Valley	Latrobe - Gippsland	Latrobe C
152				160				2109810	Gippsland		152	160	Yallourn North - Glengarry	Latrobe Valley	Latrobe - Gippsland	Latrobe C
198				191				2109811	Gippsland		198	191	Yallourn North - Glengarry	Latrobe Valley	Latrobe - Gippsland	Latrobe C
154				163				2109812	Gippsland		154	163	Yallourn North - Glengarry	Latrobe Valley	Latrobe - Gippsland	Latrobe C
488				497				2109813	Gippsland		488	497	Yallourn North - Glengarry	Latrobe Valley	Latrobe - Gippsland	Latrobe C
355	3,397	53,832		353	3,438	53,993		2109814	Gippsland		355	353	Yallourn North - Glengarry	Latrobe Valley	Latrobe - Gippsland	Latrobe C
									Gippsland		2,433	2,452				Latrobe C
									McMillan		15	16				Baw Baw S
									McMillan		757	777				Latrobe C
24	24			20	20			2109901	Gippsland				Alps - West	Wellington	Latrobe - Gippsland	Wellington S
291				309				2110001	Gippsland		291	309	Longford - Loch Sport	Wellington	Latrobe - Gippsland	Wellington S
136				132				2110002	Gippsland		136	132	Longford - Loch Sport	Wellington	Latrobe - Gippsland	Wellington S
383				387				2110003	Gippsland		383	387	Longford - Loch Sport	Wellington	Latrobe - Gippsland	Wellington S
382				392				2110004	Gippsland		382	392	Longford - Loch Sport	Wellington	Latrobe - Gippsland	Wellington S
0				0				2110005	Gippsland		0	0	Longford - Loch Sport	Wellington	Latrobe - Gippsland	Wellington S
258				255				2110006	Gippsland		258	255	Longford - Loch Sport	Wellington	Latrobe - Gippsland	Wellington S
0				0				2110007	Gippsland		0	0	Longford - Loch Sport	Wellington	Latrobe - Gippsland	East Gippsland S
14				15				2110007	Gippsland		14	15	Longford - Loch Sport	Wellington	Latrobe - Gippsland	Wellington S
275				284				2110008	Gippsland		275	284	Longford - Loch Sport	Wellington	Latrobe - Gippsland	Wellington S
401				408				2110010	Gippsland		401	408	Longford - Loch Sport	Wellington	Latrobe - Gippsland	Wellington S
322				321				2110011	Gippsland		322	321	Longford - Loch Sport	Wellington	Latrobe - Gippsland	Wellington S
199				197				2110013	Gippsland		199	197	Longford - Loch Sport	Wellington	Latrobe - Gippsland	Wellington S
271				278				2110014	Gippsland		271	278	Longford - Loch Sport	Wellington	Latrobe - Gippsland	Wellington S
78	3,010			79	3,057			2110015	Gippsland		78	79	Longford - Loch Sport	Wellington	Latrobe - Gippsland	Wellington S
									Gippsland		0	0				East Gippsland S
									Gippsland		3,010	3,057				Wellington S
225				224				2110101	Gippsland				Maffra	Wellington	Latrobe - Gippsland	Wellington S
285				293				2110102	Gippsland				Maffra	Wellington	Latrobe - Gippsland	Wellington S
618				634				2110103	Gippsland				Maffra	Wellington	Latrobe - Gippsland	Wellington S
244				246				2110104	Gippsland				Maffra	Wellington	Latrobe - Gippsland	Wellington S
170				173				2110105	Gippsland				Maffra	Wellington	Latrobe - Gippsland	Wellington S
217				216				2110106	Gippsland				Maffra	Wellington	Latrobe - Gippsland	Wellington S
323				319				2110107	Gippsland				Maffra	Wellington	Latrobe - Gippsland	Wellington S

Current Enrolment 4/9/17: 4,064,258				Projected Enrolment 25/8/19: 4,194,146				SA1_7DIGITCODE_2011	Current CED	If Changed Proposed CED	Divided or T'ferred SA2's - Current	Divided or T'ferred SA2's - Projected	SA2_NAME_2011	SA3_NAME_2011	SA4_NAME_2011	LGA
SA1	SA2	SA3	SA4	SA1	SA2	SA3	SA4									
248				251				2110108	Gippsland			Maffra	Wellington	Latrobe - Gippsland	Wellington S	
309				313				2110109	Gippsland			Maffra	Wellington	Latrobe - Gippsland	Wellington S	
305				306				2110110	Gippsland			Maffra	Wellington	Latrobe - Gippsland	Wellington S	
249				253				2110111	Gippsland			Maffra	Wellington	Latrobe - Gippsland	Wellington S	
267				269				2110112	Gippsland			Maffra	Wellington	Latrobe - Gippsland	Wellington S	
262				268				2110113	Gippsland			Maffra	Wellington	Latrobe - Gippsland	Wellington S	
228				229				2110114	Gippsland			Maffra	Wellington	Latrobe - Gippsland	Wellington S	
406				411				2110115	Gippsland			Maffra	Wellington	Latrobe - Gippsland	Wellington S	
362				360				2110116	Gippsland			Maffra	Wellington	Latrobe - Gippsland	Wellington S	
308				314				2110117	Gippsland			Maffra	Wellington	Latrobe - Gippsland	Wellington S	
347				348				2110118	Gippsland			Maffra	Wellington	Latrobe - Gippsland	Wellington S	
330				322				2110119	Gippsland			Maffra	Wellington	Latrobe - Gippsland	Wellington S	
151				153				2110120	Gippsland			Maffra	Wellington	Latrobe - Gippsland	Wellington S	
308				315				2110121	Gippsland			Maffra	Wellington	Latrobe - Gippsland	Wellington S	
439				445				2110122	Gippsland			Maffra	Wellington	Latrobe - Gippsland	Wellington S	
317				319				2110123	Gippsland			Maffra	Wellington	Latrobe - Gippsland	Wellington S	
255				248				2110124	Gippsland			Maffra	Wellington	Latrobe - Gippsland	Wellington S	
364				363				2110125	Gippsland			Maffra	Wellington	Latrobe - Gippsland	Wellington S	
404				406				2110126	Gippsland			Maffra	Wellington	Latrobe - Gippsland	Wellington S	
239				243				2110127	Gippsland			Maffra	Wellington	Latrobe - Gippsland	Wellington S	
218				221				2110128	Gippsland			Maffra	Wellington	Latrobe - Gippsland	Wellington S	
229				230				2110129	Gippsland			Maffra	Wellington	Latrobe - Gippsland	Wellington S	
410				420				2110130	Gippsland			Maffra	Wellington	Latrobe - Gippsland	Wellington S	
160				158				2110131	Gippsland			Maffra	Wellington	Latrobe - Gippsland	Wellington S	
291				289				2110132	Gippsland			Maffra	Wellington	Latrobe - Gippsland	Wellington S	
210				213				2110133	Gippsland			Maffra	Wellington	Latrobe - Gippsland	Wellington S	
238				240				2110134	Gippsland			Maffra	Wellington	Latrobe - Gippsland	Wellington S	
295	10,231			311	10,323			2110135	Gippsland			Maffra	Wellington	Latrobe - Gippsland	Wellington S	
232				234				2110201	Gippsland			Rosedale	Wellington	Latrobe - Gippsland	Wellington S	
379				388				2110202	Gippsland			Rosedale	Wellington	Latrobe - Gippsland	Wellington S	
21				21				2110203	Gippsland			Rosedale	Wellington	Latrobe - Gippsland	Wellington S	
211				218				2110204	Gippsland			Rosedale	Wellington	Latrobe - Gippsland	Wellington S	
220				217				2110205	Gippsland			Rosedale	Wellington	Latrobe - Gippsland	Wellington S	
352				355				2110206	Gippsland			Rosedale	Wellington	Latrobe - Gippsland	Wellington S	
217				220				2110207	Gippsland			Rosedale	Wellington	Latrobe - Gippsland	Wellington S	
210				214				2110208	Gippsland			Rosedale	Wellington	Latrobe - Gippsland	Wellington S	
282				286				2110209	Gippsland			Rosedale	Wellington	Latrobe - Gippsland	Wellington S	
277				276				2110210	Gippsland			Rosedale	Wellington	Latrobe - Gippsland	Wellington S	
245				242				2110211	Gippsland			Rosedale	Wellington	Latrobe - Gippsland	Wellington S	
229	2,875			237	2,908			2110212	Gippsland			Rosedale	Wellington	Latrobe - Gippsland	Wellington S	
421				423				2110301	Gippsland			Sale	Wellington	Latrobe - Gippsland	Wellington S	
103				105				2110302	Gippsland			Sale	Wellington	Latrobe - Gippsland	Wellington S	
422				426				2110303	Gippsland			Sale	Wellington	Latrobe - Gippsland	Wellington S	
261				261				2110304	Gippsland			Sale	Wellington	Latrobe - Gippsland	Wellington S	
318				321				2110305	Gippsland			Sale	Wellington	Latrobe - Gippsland	Wellington S	
181				180				2110306	Gippsland			Sale	Wellington	Latrobe - Gippsland	Wellington S	
332				334				2110307	Gippsland			Sale	Wellington	Latrobe - Gippsland	Wellington S	
307				306				2110308	Gippsland			Sale	Wellington	Latrobe - Gippsland	Wellington S	
564				589				2110309	Gippsland			Sale	Wellington	Latrobe - Gippsland	Wellington S	
117				117				2110310	Gippsland			Sale	Wellington	Latrobe - Gippsland	Wellington S	
472				481				2110311	Gippsland			Sale	Wellington	Latrobe - Gippsland	Wellington S	
256				254				2110312	Gippsland			Sale	Wellington	Latrobe - Gippsland	Wellington S	
424				425				2110313	Gippsland			Sale	Wellington	Latrobe - Gippsland	Wellington S	
250				249				2110314	Gippsland			Sale	Wellington	Latrobe - Gippsland	Wellington S	
217				221				2110315	Gippsland			Sale	Wellington	Latrobe - Gippsland	Wellington S	
316				317				2110316	Gippsland			Sale	Wellington	Latrobe - Gippsland	Wellington S	
380				381				2110317	Gippsland			Sale	Wellington	Latrobe - Gippsland	Wellington S	
371				370				2110318	Gippsland			Sale	Wellington	Latrobe - Gippsland	Wellington S	
355				351				2110319	Gippsland			Sale	Wellington	Latrobe - Gippsland	Wellington S	
316				313				2110320	Gippsland			Sale	Wellington	Latrobe - Gippsland	Wellington S	
311				309				2110321	Gippsland			Sale	Wellington	Latrobe - Gippsland	Wellington S	
230				232				2110322	Gippsland			Sale	Wellington	Latrobe - Gippsland	Wellington S	
429				428				2110323	Gippsland			Sale	Wellington	Latrobe - Gippsland	Wellington S	
230				231				2110324	Gippsland			Sale	Wellington	Latrobe - Gippsland	Wellington S	
338				329				2110325	Gippsland			Sale	Wellington	Latrobe - Gippsland	Wellington S	
310				301				2110326	Gippsland			Sale	Wellington	Latrobe - Gippsland	Wellington S	
461				468				2110327	Gippsland			Sale	Wellington	Latrobe - Gippsland	Wellington S	
284				287				2110328	Gippsland			Sale	Wellington	Latrobe - Gippsland	Wellington S	
156				157				2110329	Gippsland			Sale	Wellington	Latrobe - Gippsland	Wellington S	

Current Enrolment 4/9/17: 4,064,258				Projected Enrolment 25/8/19: 4,194,146				SA1_7DIGITCODE_2011	Current CED	If Changed Proposed CED	Divided or T'ferred SA2's - Current	Divided or T'ferred SA2's - Projected	SA2_NAME_2011	SA3_NAME_2011	SA4_NAME_2011	LGA
SA1	SA2	SA3	SA4	SA1	SA2	SA3	SA4									
214				213				2110330 Gippsland				Sale	Wellington	Latrobe - Gippsland	Wellington S	
308				308				2110331 Gippsland				Sale	Wellington	Latrobe - Gippsland	Wellington S	
144				146				2110332 Gippsland				Sale	Wellington	Latrobe - Gippsland	Wellington S	
346				338				2110333 Gippsland				Sale	Wellington	Latrobe - Gippsland	Wellington S	
343	10,487			339	10,510			2110334 Gippsland				Sale	Wellington	Latrobe - Gippsland	Wellington S	
194				193				2110401 Gippsland				Yarram	Wellington	Latrobe - Gippsland	Wellington S	
161				169				2110402 Gippsland				Yarram	Wellington	Latrobe - Gippsland	Wellington S	
399				402				2110403 Gippsland				Yarram	Wellington	Latrobe - Gippsland	Wellington S	
170				166				2110404 Gippsland				Yarram	Wellington	Latrobe - Gippsland	Wellington S	
224				224				2110405 Gippsland				Yarram	Wellington	Latrobe - Gippsland	Wellington S	
228				227				2110406 Gippsland				Yarram	Wellington	Latrobe - Gippsland	Wellington S	
2				2				2110407 Gippsland				Yarram	Wellington	Latrobe - Gippsland	Wellington S	
194				192				2110408 Gippsland				Yarram	Wellington	Latrobe - Gippsland	Wellington S	
190				190				2110409 Gippsland				Yarram	Wellington	Latrobe - Gippsland	Wellington S	
281				278				2110410 Gippsland				Yarram	Wellington	Latrobe - Gippsland	Wellington S	
451				435				2110411 Gippsland				Yarram	Wellington	Latrobe - Gippsland	Wellington S	
291				286				2110412 Gippsland				Yarram	Wellington	Latrobe - Gippsland	Wellington S	
270				268				2110413 Gippsland				Yarram	Wellington	Latrobe - Gippsland	Wellington S	
436				444				2110414 Gippsland				Yarram	Wellington	Latrobe - Gippsland	Wellington S	
321				317				2110415 Gippsland				Yarram	Wellington	Latrobe - Gippsland	Wellington S	
331	4,143	30,770	204,185	338	4,131	30,949	207,438	2110416 Gippsland				Yarram	Wellington	Latrobe - Gippsland	Wellington S	
191				196				2110501 Wills				Brunswick	Brunswick - Coburg	Melbourne - Inner	Moreland C	
494				495				2110502 Wills				Brunswick	Brunswick - Coburg	Melbourne - Inner	Moreland C	
347				356				2110503 Wills				Brunswick	Brunswick - Coburg	Melbourne - Inner	Moreland C	
282				291				2110504 Wills				Brunswick	Brunswick - Coburg	Melbourne - Inner	Moreland C	
280				289				2110505 Wills				Brunswick	Brunswick - Coburg	Melbourne - Inner	Moreland C	
340				339				2110506 Wills				Brunswick	Brunswick - Coburg	Melbourne - Inner	Moreland C	
365				375				2110507 Wills				Brunswick	Brunswick - Coburg	Melbourne - Inner	Moreland C	
287				286				2110508 Wills				Brunswick	Brunswick - Coburg	Melbourne - Inner	Moreland C	
358				385				2110509 Wills				Brunswick	Brunswick - Coburg	Melbourne - Inner	Moreland C	
421				421				2110510 Wills				Brunswick	Brunswick - Coburg	Melbourne - Inner	Moreland C	
825				849				2110511 Wills				Brunswick	Brunswick - Coburg	Melbourne - Inner	Moreland C	
259				261				2110512 Wills				Brunswick	Brunswick - Coburg	Melbourne - Inner	Moreland C	
946				1,049				2110513 Wills				Brunswick	Brunswick - Coburg	Melbourne - Inner	Moreland C	
373				372				2110514 Wills				Brunswick	Brunswick - Coburg	Melbourne - Inner	Moreland C	
329				339				2110515 Wills				Brunswick	Brunswick - Coburg	Melbourne - Inner	Moreland C	
211				208				2110516 Wills				Brunswick	Brunswick - Coburg	Melbourne - Inner	Moreland C	
324				321				2110517 Wills				Brunswick	Brunswick - Coburg	Melbourne - Inner	Moreland C	
316				322				2110518 Wills				Brunswick	Brunswick - Coburg	Melbourne - Inner	Moreland C	
226				235				2110519 Wills				Brunswick	Brunswick - Coburg	Melbourne - Inner	Moreland C	
282				288				2110520 Wills				Brunswick	Brunswick - Coburg	Melbourne - Inner	Moreland C	
444				486				2110521 Wills				Brunswick	Brunswick - Coburg	Melbourne - Inner	Moreland C	
474				475				2110522 Wills				Brunswick	Brunswick - Coburg	Melbourne - Inner	Moreland C	
658				700				2110523 Wills				Brunswick	Brunswick - Coburg	Melbourne - Inner	Moreland C	
360				359				2110524 Wills				Brunswick	Brunswick - Coburg	Melbourne - Inner	Moreland C	
338				353				2110525 Wills				Brunswick	Brunswick - Coburg	Melbourne - Inner	Moreland C	
399				420				2110526 Wills				Brunswick	Brunswick - Coburg	Melbourne - Inner	Moreland C	
265				259				2110527 Wills				Brunswick	Brunswick - Coburg	Melbourne - Inner	Moreland C	
243				246				2110528 Wills				Brunswick	Brunswick - Coburg	Melbourne - Inner	Moreland C	
417				441				2110529 Wills				Brunswick	Brunswick - Coburg	Melbourne - Inner	Moreland C	
403				420				2110530 Wills				Brunswick	Brunswick - Coburg	Melbourne - Inner	Moreland C	
389				395				2110531 Wills				Brunswick	Brunswick - Coburg	Melbourne - Inner	Moreland C	
152				154				2110532 Wills				Brunswick	Brunswick - Coburg	Melbourne - Inner	Moreland C	
384				381				2110533 Wills				Brunswick	Brunswick - Coburg	Melbourne - Inner	Moreland C	
493				501				2110534 Wills				Brunswick	Brunswick - Coburg	Melbourne - Inner	Moreland C	
455				472				2110535 Wills				Brunswick	Brunswick - Coburg	Melbourne - Inner	Moreland C	
307				306				2110536 Wills				Brunswick	Brunswick - Coburg	Melbourne - Inner	Moreland C	
373				367				2110537 Wills				Brunswick	Brunswick - Coburg	Melbourne - Inner	Moreland C	
385				384				2110538 Wills				Brunswick	Brunswick - Coburg	Melbourne - Inner	Moreland C	
300				302				2110539 Wills				Brunswick	Brunswick - Coburg	Melbourne - Inner	Moreland C	
456				476				2110540 Wills				Brunswick	Brunswick - Coburg	Melbourne - Inner	Moreland C	
492				506				2110541 Wills				Brunswick	Brunswick - Coburg	Melbourne - Inner	Moreland C	
369				378				2110542 Wills				Brunswick	Brunswick - Coburg	Melbourne - Inner	Moreland C	
401				395				2110543 Wills				Brunswick	Brunswick - Coburg	Melbourne - Inner	Moreland C	
741				795				2110544 Wills				Brunswick	Brunswick - Coburg	Melbourne - Inner	Moreland C	
672				740				2110545 Wills				Brunswick	Brunswick - Coburg	Melbourne - Inner	Moreland C	
215				216				2110546 Wills				Brunswick	Brunswick - Coburg	Melbourne - Inner	Moreland C	
201				209				2110547 Wills				Brunswick	Brunswick - Coburg	Melbourne - Inner	Moreland C	
215				235				2110548 Wills				Brunswick	Brunswick - Coburg	Melbourne - Inner	Moreland C	

Current Enrolment 4/9/17: 4,064,258				Projected Enrolment 25/8/19: 4,194,146				SA1_7DIGITCODE_2011	Current CED	If Changed Proposed CED	Divided or T'ferred SA2's - Current	Divided or T'ferred SA2's - Projected	SA2_NAME_2011	SA3_NAME_2011	SA4_NAME_2011	LGA
SA1	SA2	SA3	SA4	SA1	SA2	SA3	SA4									
318				341				2110549 Wills				Brunswick	Brunswick - Coburg	Melbourne - Inner	Moreland C	
349	19,124			354	19,743			2110550 Wills				Brunswick	Brunswick - Coburg	Melbourne - Inner	Moreland C	
476				489				2110601 Wills				Brunswick East	Brunswick - Coburg	Melbourne - Inner	Moreland C	
823				949				2110602 Wills				Brunswick East	Brunswick - Coburg	Melbourne - Inner	Moreland C	
490				548				2110603 Wills				Brunswick East	Brunswick - Coburg	Melbourne - Inner	Moreland C	
807				958				2110604 Wills				Brunswick East	Brunswick - Coburg	Melbourne - Inner	Moreland C	
359				367				2110605 Wills				Brunswick East	Brunswick - Coburg	Melbourne - Inner	Moreland C	
246				245				2110606 Wills				Brunswick East	Brunswick - Coburg	Melbourne - Inner	Moreland C	
611				703				2110607 Wills				Brunswick East	Brunswick - Coburg	Melbourne - Inner	Moreland C	
419				417				2110608 Wills				Brunswick East	Brunswick - Coburg	Melbourne - Inner	Moreland C	
423				419				2110609 Wills				Brunswick East	Brunswick - Coburg	Melbourne - Inner	Moreland C	
386				435				2110610 Wills				Brunswick East	Brunswick - Coburg	Melbourne - Inner	Moreland C	
383				393				2110611 Wills				Brunswick East	Brunswick - Coburg	Melbourne - Inner	Moreland C	
432				449				2110612 Wills				Brunswick East	Brunswick - Coburg	Melbourne - Inner	Moreland C	
344				342				2110613 Wills				Brunswick East	Brunswick - Coburg	Melbourne - Inner	Moreland C	
481				500				2110614 Wills				Brunswick East	Brunswick - Coburg	Melbourne - Inner	Moreland C	
308				327				2110615 Wills				Brunswick East	Brunswick - Coburg	Melbourne - Inner	Moreland C	
417				478				2110616 Wills				Brunswick East	Brunswick - Coburg	Melbourne - Inner	Moreland C	
396				409				2110617 Wills				Brunswick East	Brunswick - Coburg	Melbourne - Inner	Moreland C	
252				258				2110618 Wills				Brunswick East	Brunswick - Coburg	Melbourne - Inner	Moreland C	
228	8,281			236	8,922			2110619 Wills				Brunswick East	Brunswick - Coburg	Melbourne - Inner	Moreland C	
384				388				2110701 Wills				Brunswick West	Brunswick - Coburg	Melbourne - Inner	Moreland C	
282				283				2110702 Wills				Brunswick West	Brunswick - Coburg	Melbourne - Inner	Moreland C	
337				343				2110703 Wills				Brunswick West	Brunswick - Coburg	Melbourne - Inner	Moreland C	
292				298				2110704 Wills				Brunswick West	Brunswick - Coburg	Melbourne - Inner	Moreland C	
379				376				2110705 Wills				Brunswick West	Brunswick - Coburg	Melbourne - Inner	Moreland C	
437				444				2110706 Wills				Brunswick West	Brunswick - Coburg	Melbourne - Inner	Moreland C	
454				466				2110707 Wills				Brunswick West	Brunswick - Coburg	Melbourne - Inner	Moreland C	
281				285				2110708 Wills				Brunswick West	Brunswick - Coburg	Melbourne - Inner	Moreland C	
492				515				2110709 Wills				Brunswick West	Brunswick - Coburg	Melbourne - Inner	Moreland C	
208				213				2110710 Wills				Brunswick West	Brunswick - Coburg	Melbourne - Inner	Moreland C	
433				503				2110711 Wills				Brunswick West	Brunswick - Coburg	Melbourne - Inner	Moreland C	
364				359				2110712 Wills				Brunswick West	Brunswick - Coburg	Melbourne - Inner	Moreland C	
361				364				2110713 Wills				Brunswick West	Brunswick - Coburg	Melbourne - Inner	Moreland C	
343				335				2110714 Wills				Brunswick West	Brunswick - Coburg	Melbourne - Inner	Moreland C	
344				342				2110715 Wills				Brunswick West	Brunswick - Coburg	Melbourne - Inner	Moreland C	
371				378				2110716 Wills				Brunswick West	Brunswick - Coburg	Melbourne - Inner	Moreland C	
295				300				2110717 Wills				Brunswick West	Brunswick - Coburg	Melbourne - Inner	Moreland C	
285				290				2110718 Wills				Brunswick West	Brunswick - Coburg	Melbourne - Inner	Moreland C	
366				376				2110719 Wills				Brunswick West	Brunswick - Coburg	Melbourne - Inner	Moreland C	
356				356				2110720 Wills				Brunswick West	Brunswick - Coburg	Melbourne - Inner	Moreland C	
329				329				2110721 Wills				Brunswick West	Brunswick - Coburg	Melbourne - Inner	Moreland C	
170				167				2110722 Wills				Brunswick West	Brunswick - Coburg	Melbourne - Inner	Moreland C	
242				249				2110723 Wills				Brunswick West	Brunswick - Coburg	Melbourne - Inner	Moreland C	
273				286				2110724 Wills				Brunswick West	Brunswick - Coburg	Melbourne - Inner	Moreland C	
380				390				2110725 Wills				Brunswick West	Brunswick - Coburg	Melbourne - Inner	Moreland C	
299				298				2110726 Wills				Brunswick West	Brunswick - Coburg	Melbourne - Inner	Moreland C	
234				234				2110727 Wills				Brunswick West	Brunswick - Coburg	Melbourne - Inner	Moreland C	
226				224				2110728 Wills				Brunswick West	Brunswick - Coburg	Melbourne - Inner	Moreland C	
228				239				2110729 Wills				Brunswick West	Brunswick - Coburg	Melbourne - Inner	Moreland C	
184				182				2110730 Wills				Brunswick West	Brunswick - Coburg	Melbourne - Inner	Moreland C	
401	10,030			414	10,226			2110731 Wills				Brunswick West	Brunswick - Coburg	Melbourne - Inner	Moreland C	
256				261				2110801 Wills				Coburg	Brunswick - Coburg	Melbourne - Inner	Moreland C	
219				238				2110802 Wills				Coburg	Brunswick - Coburg	Melbourne - Inner	Moreland C	
405				414				2110803 Wills				Coburg	Brunswick - Coburg	Melbourne - Inner	Moreland C	
241				240				2110804 Wills				Coburg	Brunswick - Coburg	Melbourne - Inner	Moreland C	
421				426				2110805 Wills				Coburg	Brunswick - Coburg	Melbourne - Inner	Moreland C	
394				406				2110806 Wills				Coburg	Brunswick - Coburg	Melbourne - Inner	Moreland C	
430				495				2110807 Wills				Coburg	Brunswick - Coburg	Melbourne - Inner	Moreland C	
362				368				2110808 Wills				Coburg	Brunswick - Coburg	Melbourne - Inner	Moreland C	
382				377				2110809 Wills				Coburg	Brunswick - Coburg	Melbourne - Inner	Moreland C	
312				310				2110810 Wills				Coburg	Brunswick - Coburg	Melbourne - Inner	Moreland C	
306				306				2110811 Wills				Coburg	Brunswick - Coburg	Melbourne - Inner	Moreland C	
175				171				2110812 Wills				Coburg	Brunswick - Coburg	Melbourne - Inner	Moreland C	
283				281				2110813 Wills				Coburg	Brunswick - Coburg	Melbourne - Inner	Moreland C	
325				332				2110814 Wills				Coburg	Brunswick - Coburg	Melbourne - Inner	Moreland C	
409				407				2110815 Wills				Coburg	Brunswick - Coburg	Melbourne - Inner	Moreland C	
306				311				2110816 Wills				Coburg	Brunswick - Coburg	Melbourne - Inner	Moreland C	
236				235				2110817 Wills				Coburg	Brunswick - Coburg	Melbourne - Inner	Moreland C	

Current Enrolment 4/9/17: 4,064,258				Projected Enrolment 25/8/19: 4,194,146				SA1_7DIGITCODE_2011	Current CED	If Changed Proposed CED	Divided or T'ferred SA2's - Current	Divided or T'ferred SA2's - Projected	SA2_NAME_2011	SA3_NAME_2011	SA4_NAME_2011	LGA
SA1	SA2	SA3	SA4	SA1	SA2	SA3	SA4									
239				243				2110818 Wills				Coburg	Brunswick - Coburg	Melbourne - Inner	Moreland C	
463				469				2110819 Wills				Coburg	Brunswick - Coburg	Melbourne - Inner	Moreland C	
412				419				2110820 Wills				Coburg	Brunswick - Coburg	Melbourne - Inner	Moreland C	
370				367				2110821 Wills				Coburg	Brunswick - Coburg	Melbourne - Inner	Moreland C	
468				468				2110822 Wills				Coburg	Brunswick - Coburg	Melbourne - Inner	Moreland C	
418				410				2110823 Wills				Coburg	Brunswick - Coburg	Melbourne - Inner	Moreland C	
433				439				2110824 Wills				Coburg	Brunswick - Coburg	Melbourne - Inner	Moreland C	
441				460				2110825 Wills				Coburg	Brunswick - Coburg	Melbourne - Inner	Moreland C	
300				298				2110826 Wills				Coburg	Brunswick - Coburg	Melbourne - Inner	Moreland C	
295				304				2110827 Wills				Coburg	Brunswick - Coburg	Melbourne - Inner	Moreland C	
316				327				2110828 Wills				Coburg	Brunswick - Coburg	Melbourne - Inner	Moreland C	
399				402				2110829 Wills				Coburg	Brunswick - Coburg	Melbourne - Inner	Moreland C	
258				258				2110830 Wills				Coburg	Brunswick - Coburg	Melbourne - Inner	Moreland C	
392				394				2110831 Wills				Coburg	Brunswick - Coburg	Melbourne - Inner	Moreland C	
340				352				2110832 Wills				Coburg	Brunswick - Coburg	Melbourne - Inner	Moreland C	
460				483				2110833 Wills				Coburg	Brunswick - Coburg	Melbourne - Inner	Moreland C	
285				288				2110834 Wills				Coburg	Brunswick - Coburg	Melbourne - Inner	Moreland C	
315				314				2110835 Wills				Coburg	Brunswick - Coburg	Melbourne - Inner	Moreland C	
260				266				2110836 Wills				Coburg	Brunswick - Coburg	Melbourne - Inner	Moreland C	
245				244				2110837 Wills				Coburg	Brunswick - Coburg	Melbourne - Inner	Moreland C	
462				470				2110838 Wills				Coburg	Brunswick - Coburg	Melbourne - Inner	Moreland C	
248				256				2110839 Wills				Coburg	Brunswick - Coburg	Melbourne - Inner	Moreland C	
221				231				2110840 Wills				Coburg	Brunswick - Coburg	Melbourne - Inner	Moreland C	
314				321				2110841 Wills				Coburg	Brunswick - Coburg	Melbourne - Inner	Moreland C	
334				342				2110842 Wills				Coburg	Brunswick - Coburg	Melbourne - Inner	Moreland C	
314				312				2110843 Wills				Coburg	Brunswick - Coburg	Melbourne - Inner	Moreland C	
331				327				2110844 Wills				Coburg	Brunswick - Coburg	Melbourne - Inner	Moreland C	
224				224				2110845 Wills				Coburg	Brunswick - Coburg	Melbourne - Inner	Moreland C	
332				345				2110846 Wills				Coburg	Brunswick - Coburg	Melbourne - Inner	Moreland C	
272				278				2110847 Wills				Coburg	Brunswick - Coburg	Melbourne - Inner	Moreland C	
203				210				2110848 Wills				Coburg	Brunswick - Coburg	Melbourne - Inner	Moreland C	
331				343				2110849 Wills				Coburg	Brunswick - Coburg	Melbourne - Inner	Moreland C	
365				379				2110850 Wills				Coburg	Brunswick - Coburg	Melbourne - Inner	Moreland C	
259				268				2110851 Wills				Coburg	Brunswick - Coburg	Melbourne - Inner	Moreland C	
130				131				2110852 Wills				Coburg	Brunswick - Coburg	Melbourne - Inner	Moreland C	
470				469				2110853 Wills				Coburg	Brunswick - Coburg	Melbourne - Inner	Moreland C	
247				258				2110854 Wills				Coburg	Brunswick - Coburg	Melbourne - Inner	Moreland C	
294				300				2110855 Wills				Coburg	Brunswick - Coburg	Melbourne - Inner	Moreland C	
137				139				2110856 Wills				Coburg	Brunswick - Coburg	Melbourne - Inner	Moreland C	
175				177				2110857 Wills				Coburg	Brunswick - Coburg	Melbourne - Inner	Moreland C	
350				351				2110858 Wills				Coburg	Brunswick - Coburg	Melbourne - Inner	Moreland C	
168				172				2110859 Wills				Coburg	Brunswick - Coburg	Melbourne - Inner	Moreland C	
362	19,114			404	19,490			2110860 Wills				Coburg	Brunswick - Coburg	Melbourne - Inner	Moreland C	
393				408				2110901 Wills				Pascoe Vale South	Brunswick - Coburg	Melbourne - Inner	Moreland C	
280				299				2110902 Wills				Pascoe Vale South	Brunswick - Coburg	Melbourne - Inner	Moreland C	
247				258				2110903 Wills				Pascoe Vale South	Brunswick - Coburg	Melbourne - Inner	Moreland C	
328				343				2110904 Wills				Pascoe Vale South	Brunswick - Coburg	Melbourne - Inner	Moreland C	
256				256				2110905 Wills				Pascoe Vale South	Brunswick - Coburg	Melbourne - Inner	Moreland C	
359				367				2110906 Wills				Pascoe Vale South	Brunswick - Coburg	Melbourne - Inner	Moreland C	
350				356				2110907 Wills				Pascoe Vale South	Brunswick - Coburg	Melbourne - Inner	Moreland C	
254				262				2110908 Wills				Pascoe Vale South	Brunswick - Coburg	Melbourne - Inner	Moreland C	
367				369				2110909 Wills				Pascoe Vale South	Brunswick - Coburg	Melbourne - Inner	Moreland C	
222				231				2110910 Wills				Pascoe Vale South	Brunswick - Coburg	Melbourne - Inner	Moreland C	
372				400				2110911 Wills				Pascoe Vale South	Brunswick - Coburg	Melbourne - Inner	Moreland C	
324				328				2110912 Wills				Pascoe Vale South	Brunswick - Coburg	Melbourne - Inner	Moreland C	
317				316				2110913 Wills				Pascoe Vale South	Brunswick - Coburg	Melbourne - Inner	Moreland C	
251				249				2110914 Wills				Pascoe Vale South	Brunswick - Coburg	Melbourne - Inner	Moreland C	
296				308				2110915 Wills				Pascoe Vale South	Brunswick - Coburg	Melbourne - Inner	Moreland C	
247				258				2110916 Wills				Pascoe Vale South	Brunswick - Coburg	Melbourne - Inner	Moreland C	
311				310				2110917 Wills				Pascoe Vale South	Brunswick - Coburg	Melbourne - Inner	Moreland C	
363				361				2110918 Wills				Pascoe Vale South	Brunswick - Coburg	Melbourne - Inner	Moreland C	
330				353				2110919 Wills				Pascoe Vale South	Brunswick - Coburg	Melbourne - Inner	Moreland C	
258				266				2110920 Wills				Pascoe Vale South	Brunswick - Coburg	Melbourne - Inner	Moreland C	
287				290				2110921 Wills				Pascoe Vale South	Brunswick - Coburg	Melbourne - Inner	Moreland C	
371				380				2110922 Wills				Pascoe Vale South	Brunswick - Coburg	Melbourne - Inner	Moreland C	
322				323				2110923 Wills				Pascoe Vale South	Brunswick - Coburg	Melbourne - Inner	Moreland C	
190	7,295	63,844		199	7,490	65,871		2110924 Wills				Pascoe Vale South	Brunswick - Coburg	Melbourne - Inner	Moreland C	
365				405				2111001 Batman				Alphington - Fairfield	Darebin - South	Melbourne - Inner	Darebin C	
321				341				2111002 Batman				Alphington - Fairfield	Darebin - South	Melbourne - Inner	Darebin C	

Current Enrolment 4/9/17: 4,064,258				Projected Enrolment 25/8/19: 4,194,146				SA1_7DIGITCODE_2011	Current CED	If Changed Proposed CED	Divided or T'ferred SA2's - Current	Divided or T'ferred SA2's - Projected	SA2_NAME_2011	SA3_NAME_2011	SA4_NAME_2011	LGA
SA1	SA2	SA3	SA4	SA1	SA2	SA3	SA4									
386				396				2111003	Batman			Alphington - Fairfield	Darebin - South	Melbourne - Inner	Darebin C	
209				213				2111004	Batman			Alphington - Fairfield	Darebin - South	Melbourne - Inner	Darebin C	
190				203				2111005	Batman			Alphington - Fairfield	Darebin - South	Melbourne - Inner	Darebin C	
401				423				2111006	Batman			Alphington - Fairfield	Darebin - South	Melbourne - Inner	Darebin C	
383				399				2111007	Batman			Alphington - Fairfield	Darebin - South	Melbourne - Inner	Darebin C	
384				387				2111008	Batman			Alphington - Fairfield	Darebin - South	Melbourne - Inner	Darebin C	
9				11				2111009	Batman			Alphington - Fairfield	Darebin - South	Melbourne - Inner	Darebin C	
512				522				2111010	Batman			Alphington - Fairfield	Darebin - South	Melbourne - Inner	Darebin C	
233				248				2111011	Batman			Alphington - Fairfield	Darebin - South	Melbourne - Inner	Darebin C	
353				357				2111012	Batman			Alphington - Fairfield	Darebin - South	Melbourne - Inner	Darebin C	
410				423				2111013	Batman			Alphington - Fairfield	Darebin - South	Melbourne - Inner	Darebin C	
308				334				2111014	Batman			Alphington - Fairfield	Darebin - South	Melbourne - Inner	Darebin C	
500				503				2111015	Batman			Alphington - Fairfield	Darebin - South	Melbourne - Inner	Darebin C	
339				346				2111016	Batman			Alphington - Fairfield	Darebin - South	Melbourne - Inner	Darebin C	
215				218				2111017	Batman			Alphington - Fairfield	Darebin - South	Melbourne - Inner	Darebin C	
292				309				2111018	Batman			Alphington - Fairfield	Darebin - South	Melbourne - Inner	Darebin C	
394				425				2111019	Batman			Alphington - Fairfield	Darebin - South	Melbourne - Inner	Darebin C	
0				0				2111020	Batman			Alphington - Fairfield	Darebin - South	Melbourne - Inner	Darebin C	
8				7				2111021	Batman			Alphington - Fairfield	Darebin - South	Melbourne - Inner	Darebin C	
326	6,538			363	6,833			2111022	Batman			Alphington - Fairfield	Darebin - South	Melbourne - Inner	Darebin C	
248				242				2111101	Batman	Wills	248	242	Northcote	Darebin - South	Melbourne - Inner	Darebin C
356				388				2111102	Batman		356	388	Northcote	Darebin - South	Melbourne - Inner	Darebin C
557				580				2111103	Batman		557	580	Northcote	Darebin - South	Melbourne - Inner	Darebin C
549				556				2111104	Batman		549	556	Northcote	Darebin - South	Melbourne - Inner	Darebin C
416				420				2111105	Batman		416	420	Northcote	Darebin - South	Melbourne - Inner	Darebin C
266				265				2111106	Batman		266	265	Northcote	Darebin - South	Melbourne - Inner	Darebin C
405				402				2111107	Batman		405	402	Northcote	Darebin - South	Melbourne - Inner	Darebin C
427				426				2111108	Batman		427	426	Northcote	Darebin - South	Melbourne - Inner	Darebin C
226				223				2111109	Batman		226	223	Northcote	Darebin - South	Melbourne - Inner	Darebin C
375				382				2111110	Batman		375	382	Northcote	Darebin - South	Melbourne - Inner	Darebin C
228				231				2111111	Batman		228	231	Northcote	Darebin - South	Melbourne - Inner	Darebin C
465				470				2111112	Batman		465	470	Northcote	Darebin - South	Melbourne - Inner	Darebin C
428				443				2111113	Batman		428	443	Northcote	Darebin - South	Melbourne - Inner	Darebin C
454				450				2111114	Batman		454	450	Northcote	Darebin - South	Melbourne - Inner	Darebin C
385				401				2111115	Batman		385	401	Northcote	Darebin - South	Melbourne - Inner	Darebin C
170				169				2111116	Batman		170	169	Northcote	Darebin - South	Melbourne - Inner	Darebin C
392				428				2111117	Batman		392	428	Northcote	Darebin - South	Melbourne - Inner	Darebin C
438				471				2111118	Batman		438	471	Northcote	Darebin - South	Melbourne - Inner	Darebin C
268				271				2111119	Batman		268	271	Northcote	Darebin - South	Melbourne - Inner	Darebin C
273				284				2111120	Batman		273	284	Northcote	Darebin - South	Melbourne - Inner	Darebin C
252				250				2111121	Batman		252	250	Northcote	Darebin - South	Melbourne - Inner	Darebin C
254				254				2111122	Batman		254	254	Northcote	Darebin - South	Melbourne - Inner	Darebin C
432				432				2111123	Batman		432	432	Northcote	Darebin - South	Melbourne - Inner	Darebin C
534				616				2111124	Batman	Wills	534	616	Northcote	Darebin - South	Melbourne - Inner	Darebin C
261				257				2111125	Batman		261	257	Northcote	Darebin - South	Melbourne - Inner	Darebin C
372				407				2111126	Batman		372	407	Northcote	Darebin - South	Melbourne - Inner	Darebin C
350				357				2111127	Batman		350	357	Northcote	Darebin - South	Melbourne - Inner	Darebin C
478				477				2111128	Batman		478	477	Northcote	Darebin - South	Melbourne - Inner	Darebin C
445				467				2111129	Batman		445	467	Northcote	Darebin - South	Melbourne - Inner	Darebin C
419				434				2111130	Batman		419	434	Northcote	Darebin - South	Melbourne - Inner	Darebin C
299				318				2111131	Batman		299	318	Northcote	Darebin - South	Melbourne - Inner	Darebin C
425				440				2111132	Batman		425	440	Northcote	Darebin - South	Melbourne - Inner	Darebin C
454				480				2111133	Batman		454	480	Northcote	Darebin - South	Melbourne - Inner	Darebin C
270				280				2111134	Batman	Wills	270	280	Northcote	Darebin - South	Melbourne - Inner	Darebin C
367				379				2111135	Batman		367	379	Northcote	Darebin - South	Melbourne - Inner	Darebin C
461				470				2111136	Batman	Wills	461	470	Northcote	Darebin - South	Melbourne - Inner	Darebin C
371				376				2111137	Batman	Wills	371	376	Northcote	Darebin - South	Melbourne - Inner	Darebin C
366				372				2111138	Batman		366	372	Northcote	Darebin - South	Melbourne - Inner	Darebin C
255				257				2111139	Batman		255	257	Northcote	Darebin - South	Melbourne - Inner	Darebin C
430				434				2111140	Batman		430	434	Northcote	Darebin - South	Melbourne - Inner	Darebin C
323				329				2111141	Batman		323	329	Northcote	Darebin - South	Melbourne - Inner	Darebin C
265				260				2111142	Batman		265	260	Northcote	Darebin - South	Melbourne - Inner	Darebin C
444				443				2111143	Batman		444	443	Northcote	Darebin - South	Melbourne - Inner	Darebin C
317				315				2111144	Batman		317	315	Northcote	Darebin - South	Melbourne - Inner	Darebin C
408				413				2111145	Batman		408	413	Northcote	Darebin - South	Melbourne - Inner	Darebin C
364				397				2111146	Batman		364	397	Northcote	Darebin - South	Melbourne - Inner	Darebin C
282				282				2111147	Batman		282	282	Northcote	Darebin - South	Melbourne - Inner	Darebin C
493				493				2111148	Batman	Wills	493	493	Northcote	Darebin - South	Melbourne - Inner	Darebin C
313				312				2111149	Batman		313	312	Northcote	Darebin - South	Melbourne - Inner	Darebin C

Current Enrolment 4/9/17: 4,064,258				Projected Enrolment 25/8/19: 4,194,146				SA1_7DIGITCODE_2011	Current CED	If Changed Proposed CED	Divided or T'ferred SA2's - Current	Divided or T'ferred SA2's - Projected	SA2_NAME_2011	SA3_NAME_2011	SA4_NAME_2011	LGA
SA1	SA2	SA3	SA4	SA1	SA2	SA3	SA4									
142				150				2111150	Batman		142	150	Northcote	Darebin - South	Melbourne - Inner	Darebin C
433				479				2111151	Batman		433	479	Northcote	Darebin - South	Melbourne - Inner	Darebin C
285				289				2111152	Batman		285	289	Northcote	Darebin - South	Melbourne - Inner	Darebin C
1	18,891			1	19,422			2111153	Batman	Wills	1	1	Northcote	Darebin - South	Melbourne - Inner	Darebin C
									Batman		16,513	16,944				
									Batman	Wills	2,378	2,478				
436				446				2111201	Batman		436	446	Thornbury	Darebin - South	Melbourne - Inner	Darebin C
380				403				2111202	Batman		380	403	Thornbury	Darebin - South	Melbourne - Inner	Darebin C
298				306				2111203	Batman		298	306	Thornbury	Darebin - South	Melbourne - Inner	Darebin C
270				291				2111204	Batman		270	291	Thornbury	Darebin - South	Melbourne - Inner	Darebin C
437				453				2111205	Batman		437	453	Thornbury	Darebin - South	Melbourne - Inner	Darebin C
305				316				2111206	Batman		305	316	Thornbury	Darebin - South	Melbourne - Inner	Darebin C
400				417				2111207	Batman		400	417	Thornbury	Darebin - South	Melbourne - Inner	Darebin C
283				282				2111208	Batman		283	282	Thornbury	Darebin - South	Melbourne - Inner	Darebin C
392				399				2111209	Batman		392	399	Thornbury	Darebin - South	Melbourne - Inner	Darebin C
380				395				2111210	Batman		380	395	Thornbury	Darebin - South	Melbourne - Inner	Darebin C
209				210				2111211	Batman		209	210	Thornbury	Darebin - South	Melbourne - Inner	Darebin C
316				314				2111212	Batman		316	314	Thornbury	Darebin - South	Melbourne - Inner	Darebin C
333				329				2111213	Batman		333	329	Thornbury	Darebin - South	Melbourne - Inner	Darebin C
421				440				2111214	Batman		421	440	Thornbury	Darebin - South	Melbourne - Inner	Darebin C
331				328				2111215	Batman		331	328	Thornbury	Darebin - South	Melbourne - Inner	Darebin C
334				332				2111216	Batman		334	332	Thornbury	Darebin - South	Melbourne - Inner	Darebin C
274				273				2111217	Batman		274	273	Thornbury	Darebin - South	Melbourne - Inner	Darebin C
259				266				2111218	Batman		259	266	Thornbury	Darebin - South	Melbourne - Inner	Darebin C
411				452				2111219	Batman		411	452	Thornbury	Darebin - South	Melbourne - Inner	Darebin C
387				394				2111220	Batman		387	394	Thornbury	Darebin - South	Melbourne - Inner	Darebin C
310				309				2111221	Batman	Wills	310	309	Thornbury	Darebin - South	Melbourne - Inner	Darebin C
234				245				2111222	Batman	Wills	234	245	Thornbury	Darebin - South	Melbourne - Inner	Darebin C
384				389				2111223	Batman	Wills	384	389	Thornbury	Darebin - South	Melbourne - Inner	Darebin C
337				356				2111224	Batman		337	356	Thornbury	Darebin - South	Melbourne - Inner	Darebin C
423				428				2111225	Batman		423	428	Thornbury	Darebin - South	Melbourne - Inner	Darebin C
330				340				2111226	Batman	Wills	330	340	Thornbury	Darebin - South	Melbourne - Inner	Darebin C
283				282				2111227	Batman		283	282	Thornbury	Darebin - South	Melbourne - Inner	Darebin C
374				373				2111228	Batman	Wills	374	373	Thornbury	Darebin - South	Melbourne - Inner	Darebin C
347				357				2111229	Batman	Wills	347	357	Thornbury	Darebin - South	Melbourne - Inner	Darebin C
379				392				2111230	Batman	Wills	379	392	Thornbury	Darebin - South	Melbourne - Inner	Darebin C
202				213				2111231	Batman	Wills	202	213	Thornbury	Darebin - South	Melbourne - Inner	Darebin C
327				340				2111232	Batman	Wills	327	340	Thornbury	Darebin - South	Melbourne - Inner	Darebin C
334				331				2111233	Batman	Wills	334	331	Thornbury	Darebin - South	Melbourne - Inner	Darebin C
322				323				2111234	Batman		322	323	Thornbury	Darebin - South	Melbourne - Inner	Darebin C
433				433				2111235	Batman		433	433	Thornbury	Darebin - South	Melbourne - Inner	Darebin C
227				242				2111236	Batman	Wills	227	242	Thornbury	Darebin - South	Melbourne - Inner	Darebin C
281				292				2111237	Batman		281	292	Thornbury	Darebin - South	Melbourne - Inner	Darebin C
300				297				2111238	Batman		300	297	Thornbury	Darebin - South	Melbourne - Inner	Darebin C
316				325				2111239	Batman		316	325	Thornbury	Darebin - South	Melbourne - Inner	Darebin C
194				212				2111240	Batman		194	212	Thornbury	Darebin - South	Melbourne - Inner	Darebin C
230				224				2111241	Batman		230	224	Thornbury	Darebin - South	Melbourne - Inner	Darebin C
260	13,683	39,112		275	14,024	40,279		2111242	Batman		260	275	Thornbury	Darebin - South	Melbourne - Inner	Darebin C
									Batman		10,235	10,493				
									Batman	Wills	3,448	3,531				
0				0				2111301	Melbourne	Maribyrnong	0	0	Ascot Vale	Essendon	Melbourne - Inner	Moonee Valley C
284				310				2111302	Melbourne	Maribyrnong	284	310	Ascot Vale	Essendon	Melbourne - Inner	Moonee Valley C
457				473				2111303	Melbourne	Maribyrnong	457	473	Ascot Vale	Essendon	Melbourne - Inner	Moonee Valley C
454				451				2111304	Melbourne	Maribyrnong	454	451	Ascot Vale	Essendon	Melbourne - Inner	Moonee Valley C
685				714				2111305	Melbourne	Maribyrnong	685	714	Ascot Vale	Essendon	Melbourne - Inner	Moonee Valley C
510				504				2111306	Melbourne	Maribyrnong	510	504	Ascot Vale	Essendon	Melbourne - Inner	Moonee Valley C
827				955				2111307	Melbourne	Maribyrnong	827	955	Ascot Vale	Essendon	Melbourne - Inner	Moonee Valley C
266				270				2111308	Melbourne	Maribyrnong	266	270	Ascot Vale	Essendon	Melbourne - Inner	Moonee Valley C
269				286				2111309	Melbourne	Maribyrnong	269	286	Ascot Vale	Essendon	Melbourne - Inner	Moonee Valley C
216				220				2111310	Melbourne	Maribyrnong	216	220	Ascot Vale	Essendon	Melbourne - Inner	Moonee Valley C
469				483				2111311	Melbourne	Maribyrnong	469	483	Ascot Vale	Essendon	Melbourne - Inner	Moonee Valley C
344				352				2111312	Melbourne	Maribyrnong	344	352	Ascot Vale	Essendon	Melbourne - Inner	Moonee Valley C
339				344				2111313	Melbourne	Maribyrnong	339	344	Ascot Vale	Essendon	Melbourne - Inner	Moonee Valley C
300				299				2111314	Melbourne	Maribyrnong	300	299	Ascot Vale	Essendon	Melbourne - Inner	Moonee Valley C
341				352				2111315	Melbourne	Maribyrnong	341	352	Ascot Vale	Essendon	Melbourne - Inner	Moonee Valley C
252				250				2111316	Melbourne	Maribyrnong	252	250	Ascot Vale	Essendon	Melbourne - Inner	Moonee Valley C
308				314				2111317	Melbourne	Maribyrnong	308	314	Ascot Vale	Essendon	Melbourne - Inner	Moonee Valley C
212				219				2111318	Melbourne	Maribyrnong	212	219	Ascot Vale	Essendon	Melbourne - Inner	Moonee Valley C
365				378				2111319	Melbourne	Maribyrnong	365	378	Ascot Vale	Essendon	Melbourne - Inner	Moonee Valley C

Current Enrolment 4/9/17: 4,064,258				Projected Enrolment 25/8/19: 4,194,146				SA1_7DIGITCODE_2011	Current CED	If Changed Proposed CED	Divided or T'ferred SA2's - Current	Divided or T'ferred SA2's - Projected	SA2_NAME_2011	SA3_NAME_2011	SA4_NAME_2011	LGA
SA1	SA2	SA3	SA4	SA1	SA2	SA3	SA4									
260				261				2111320 Melbourne	Maribyrnong	260	261	Ascot Vale	Essendon	Melbourne - Inner	Moonee Valley C	
230				233				2111321 Melbourne	Maribyrnong	230	233	Ascot Vale	Essendon	Melbourne - Inner	Moonee Valley C	
273				283				2111322 Melbourne	Maribyrnong	273	283	Ascot Vale	Essendon	Melbourne - Inner	Moonee Valley C	
302				310				2111323 Melbourne	Maribyrnong	302	310	Ascot Vale	Essendon	Melbourne - Inner	Moonee Valley C	
422				440				2111324 Melbourne	Maribyrnong	422	440	Ascot Vale	Essendon	Melbourne - Inner	Moonee Valley C	
298				298				2111325 Melbourne	Maribyrnong	298	298	Ascot Vale	Essendon	Melbourne - Inner	Moonee Valley C	
321				324				2111326 Melbourne	Maribyrnong	321	324	Ascot Vale	Essendon	Melbourne - Inner	Moonee Valley C	
418				421				2111327 Melbourne	Maribyrnong	418	421	Ascot Vale	Essendon	Melbourne - Inner	Moonee Valley C	
343				348				2111328 Melbourne	Maribyrnong	343	348	Ascot Vale	Essendon	Melbourne - Inner	Moonee Valley C	
183				199				2111329 Melbourne	Maribyrnong	183	199	Ascot Vale	Essendon	Melbourne - Inner	Moonee Valley C	
214				218				2111330 Melbourne	Maribyrnong	214	218	Ascot Vale	Essendon	Melbourne - Inner	Moonee Valley C	
225				231				2111331 Melbourne	Maribyrnong	225	231	Ascot Vale	Essendon	Melbourne - Inner	Moonee Valley C	
175	10,562			177	10,917			2111332 Melbourne	Maribyrnong	175	177	Ascot Vale	Essendon	Melbourne - Inner	Moonee Valley C	
								Melbourne	Maribyrnong	10,562	10,917					
169				169				2111401 Maribyrnong				Essendon - Aberfeldie	Essendon	Melbourne - Inner	Moonee Valley C	
374				403				2111402 Maribyrnong				Essendon - Aberfeldie	Essendon	Melbourne - Inner	Moonee Valley C	
283				296				2111403 Maribyrnong				Essendon - Aberfeldie	Essendon	Melbourne - Inner	Moonee Valley C	
323				336				2111404 Maribyrnong				Essendon - Aberfeldie	Essendon	Melbourne - Inner	Moonee Valley C	
262				272				2111405 Maribyrnong				Essendon - Aberfeldie	Essendon	Melbourne - Inner	Moonee Valley C	
414				427				2111406 Maribyrnong				Essendon - Aberfeldie	Essendon	Melbourne - Inner	Moonee Valley C	
437				445				2111407 Maribyrnong				Essendon - Aberfeldie	Essendon	Melbourne - Inner	Moonee Valley C	
331				339				2111408 Maribyrnong				Essendon - Aberfeldie	Essendon	Melbourne - Inner	Moonee Valley C	
465				467				2111409 Maribyrnong				Essendon - Aberfeldie	Essendon	Melbourne - Inner	Moonee Valley C	
419				422				2111410 Maribyrnong				Essendon - Aberfeldie	Essendon	Melbourne - Inner	Moonee Valley C	
225				230				2111411 Maribyrnong				Essendon - Aberfeldie	Essendon	Melbourne - Inner	Moonee Valley C	
270				280				2111412 Maribyrnong				Essendon - Aberfeldie	Essendon	Melbourne - Inner	Moonee Valley C	
472				476				2111413 Maribyrnong				Essendon - Aberfeldie	Essendon	Melbourne - Inner	Moonee Valley C	
430				454				2111414 Maribyrnong				Essendon - Aberfeldie	Essendon	Melbourne - Inner	Moonee Valley C	
189				205				2111415 Maribyrnong				Essendon - Aberfeldie	Essendon	Melbourne - Inner	Moonee Valley C	
291				308				2111416 Maribyrnong				Essendon - Aberfeldie	Essendon	Melbourne - Inner	Moonee Valley C	
312				312				2111417 Maribyrnong				Essendon - Aberfeldie	Essendon	Melbourne - Inner	Moonee Valley C	
315				332				2111418 Maribyrnong				Essendon - Aberfeldie	Essendon	Melbourne - Inner	Moonee Valley C	
221				225				2111419 Maribyrnong				Essendon - Aberfeldie	Essendon	Melbourne - Inner	Moonee Valley C	
275				288				2111420 Maribyrnong				Essendon - Aberfeldie	Essendon	Melbourne - Inner	Moonee Valley C	
369				374				2111421 Maribyrnong				Essendon - Aberfeldie	Essendon	Melbourne - Inner	Moonee Valley C	
237				244				2111422 Maribyrnong				Essendon - Aberfeldie	Essendon	Melbourne - Inner	Moonee Valley C	
348				358				2111423 Maribyrnong				Essendon - Aberfeldie	Essendon	Melbourne - Inner	Moonee Valley C	
239				243				2111424 Maribyrnong				Essendon - Aberfeldie	Essendon	Melbourne - Inner	Moonee Valley C	
347				369				2111425 Maribyrnong				Essendon - Aberfeldie	Essendon	Melbourne - Inner	Moonee Valley C	
344				368				2111426 Maribyrnong				Essendon - Aberfeldie	Essendon	Melbourne - Inner	Moonee Valley C	
607				708				2111427 Maribyrnong				Essendon - Aberfeldie	Essendon	Melbourne - Inner	Moonee Valley C	
358				375				2111428 Maribyrnong				Essendon - Aberfeldie	Essendon	Melbourne - Inner	Moonee Valley C	
259				272				2111429 Maribyrnong				Essendon - Aberfeldie	Essendon	Melbourne - Inner	Moonee Valley C	
252				266				2111430 Maribyrnong				Essendon - Aberfeldie	Essendon	Melbourne - Inner	Moonee Valley C	
207				207				2111431 Maribyrnong				Essendon - Aberfeldie	Essendon	Melbourne - Inner	Moonee Valley C	
318				349				2111432 Maribyrnong				Essendon - Aberfeldie	Essendon	Melbourne - Inner	Moonee Valley C	
343				358				2111433 Maribyrnong				Essendon - Aberfeldie	Essendon	Melbourne - Inner	Moonee Valley C	
243				254				2111434 Maribyrnong				Essendon - Aberfeldie	Essendon	Melbourne - Inner	Moonee Valley C	
380				403				2111435 Maribyrnong				Essendon - Aberfeldie	Essendon	Melbourne - Inner	Moonee Valley C	
252				266				2111436 Maribyrnong				Essendon - Aberfeldie	Essendon	Melbourne - Inner	Moonee Valley C	
423				422				2111437 Maribyrnong				Essendon - Aberfeldie	Essendon	Melbourne - Inner	Moonee Valley C	
386				393				2111438 Maribyrnong				Essendon - Aberfeldie	Essendon	Melbourne - Inner	Moonee Valley C	
259				269				2111439 Maribyrnong				Essendon - Aberfeldie	Essendon	Melbourne - Inner	Moonee Valley C	
372				400				2111440 Maribyrnong				Essendon - Aberfeldie	Essendon	Melbourne - Inner	Moonee Valley C	
492				541				2111441 Maribyrnong				Essendon - Aberfeldie	Essendon	Melbourne - Inner	Moonee Valley C	
384				391				2111442 Maribyrnong				Essendon - Aberfeldie	Essendon	Melbourne - Inner	Moonee Valley C	
420				460				2111443 Maribyrnong				Essendon - Aberfeldie	Essendon	Melbourne - Inner	Moonee Valley C	
642				730				2111444 Maribyrnong				Essendon - Aberfeldie	Essendon	Melbourne - Inner	Moonee Valley C	
283				284				2111445 Maribyrnong				Essendon - Aberfeldie	Essendon	Melbourne - Inner	Moonee Valley C	
320				329				2111446 Maribyrnong				Essendon - Aberfeldie	Essendon	Melbourne - Inner	Moonee Valley C	
259				262				2111447 Maribyrnong				Essendon - Aberfeldie	Essendon	Melbourne - Inner	Moonee Valley C	
290				288				2111448 Maribyrnong				Essendon - Aberfeldie	Essendon	Melbourne - Inner	Moonee Valley C	
359				372				2111449 Maribyrnong				Essendon - Aberfeldie	Essendon	Melbourne - Inner	Moonee Valley C	
234				234				2111450 Maribyrnong				Essendon - Aberfeldie	Essendon	Melbourne - Inner	Moonee Valley C	
218				223				2111451 Maribyrnong				Essendon - Aberfeldie	Essendon	Melbourne - Inner	Moonee Valley C	
409				425				2111452 Maribyrnong				Essendon - Aberfeldie	Essendon	Melbourne - Inner	Moonee Valley C	
304				320				2111453 Maribyrnong				Essendon - Aberfeldie	Essendon	Melbourne - Inner	Moonee Valley C	
259				264				2111454 Maribyrnong				Essendon - Aberfeldie	Essendon	Melbourne - Inner	Moonee Valley C	
169				181				2111455 Maribyrnong				Essendon - Aberfeldie	Essendon	Melbourne - Inner	Moonee Valley C	

Current Enrolment 4/9/17: 4,064,258				Projected Enrolment 25/8/19: 4,194,146				SA1_7DIGITCODE_2011	Current CED	If Changed Proposed CED	Divided or T'ferred SA2's - Current	Divided or T'ferred SA2's - Projected	SA2_NAME_2011	SA3_NAME_2011	SA4_NAME_2011	LGA
SA1	SA2	SA3	SA4	SA1	SA2	SA3	SA4									
206				222				2111456	Maribyrnong			Essendon - Aberfeldie	Essendon	Melbourne - Inner	Moonee Valley C	
276				286				2111457	Maribyrnong			Essendon - Aberfeldie	Essendon	Melbourne - Inner	Moonee Valley C	
281				282				2111458	Maribyrnong			Essendon - Aberfeldie	Essendon	Melbourne - Inner	Moonee Valley C	
222				220				2111459	Maribyrnong			Essendon - Aberfeldie	Essendon	Melbourne - Inner	Moonee Valley C	
306				326				2111460	Maribyrnong			Essendon - Aberfeldie	Essendon	Melbourne - Inner	Moonee Valley C	
415	19,768			421	20,645			2111461	Maribyrnong			Essendon - Aberfeldie	Essendon	Melbourne - Inner	Moonee Valley C	
292				296				2111501	Melbourne Maribyrnong		292	296	Flemington	Essendon	Melbourne - Inner	Moonee Valley C
272				276				2111502	Melbourne Maribyrnong		272	276	Flemington	Essendon	Melbourne - Inner	Moonee Valley C
254				261				2111503	Melbourne Maribyrnong		254	261	Flemington	Essendon	Melbourne - Inner	Moonee Valley C
236				245				2111504	Melbourne Maribyrnong		236	245	Flemington	Essendon	Melbourne - Inner	Moonee Valley C
305				304				2111505	Melbourne Maribyrnong		305	304	Flemington	Essendon	Melbourne - Inner	Moonee Valley C
200				194				2111506	Melbourne Maribyrnong		200	194	Flemington	Essendon	Melbourne - Inner	Moonee Valley C
338				342				2111507	Melbourne Maribyrnong		338	342	Flemington	Essendon	Melbourne - Inner	Moonee Valley C
441				446				2111508	Melbourne Maribyrnong		441	446	Flemington	Essendon	Melbourne - Inner	Moonee Valley C
172				175				2111509	Melbourne Maribyrnong		172	175	Flemington	Essendon	Melbourne - Inner	Moonee Valley C
277				290				2111510	Melbourne Maribyrnong		277	290	Flemington	Essendon	Melbourne - Inner	Moonee Valley C
339				347				2111511	Melbourne Maribyrnong		339	347	Flemington	Essendon	Melbourne - Inner	Moonee Valley C
429				434				2111512	Melbourne Maribyrnong		429	434	Flemington	Essendon	Melbourne - Inner	Moonee Valley C
313				320				2111513	Melbourne Maribyrnong		313	320	Flemington	Essendon	Melbourne - Inner	Moonee Valley C
180				179				2111514	Melbourne Maribyrnong		180	179	Flemington	Essendon	Melbourne - Inner	Moonee Valley C
332				334				2111515	Melbourne Maribyrnong		332	334	Flemington	Essendon	Melbourne - Inner	Moonee Valley C
373				379				2111516	Melbourne Maribyrnong		373	379	Flemington	Essendon	Melbourne - Inner	Moonee Valley C
808				888				2111517	Melbourne Maribyrnong		808	888	Flemington	Essendon	Melbourne - Inner	Moonee Valley C
0				0				2111518	Melbourne Maribyrnong		0	0	Flemington	Essendon	Melbourne - Inner	Moonee Valley C
238				250				2111519	Melbourne Maribyrnong		238	250	Flemington	Essendon	Melbourne - Inner	Moonee Valley C
204				201				2111520	Melbourne Maribyrnong		204	201	Flemington	Essendon	Melbourne - Inner	Moonee Valley C
135	6,138			132	6,293			2111521	Melbourne Maribyrnong		135	132	Flemington	Essendon	Melbourne - Inner	Moonee Valley C
									Melbourne Maribyrnong		6,138	6,293				
263				277				2111601	Maribyrnong				Moonee Ponds	Essendon	Melbourne - Inner	Moonee Valley C
385				402				2111602	Maribyrnong				Moonee Ponds	Essendon	Melbourne - Inner	Moonee Valley C
364				367				2111603	Maribyrnong				Moonee Ponds	Essendon	Melbourne - Inner	Moonee Valley C
309				315				2111604	Maribyrnong				Moonee Ponds	Essendon	Melbourne - Inner	Moonee Valley C
404				450				2111605	Maribyrnong				Moonee Ponds	Essendon	Melbourne - Inner	Moonee Valley C
269				265				2111606	Maribyrnong				Moonee Ponds	Essendon	Melbourne - Inner	Moonee Valley C
331				354				2111607	Maribyrnong				Moonee Ponds	Essendon	Melbourne - Inner	Moonee Valley C
344				341				2111608	Maribyrnong				Moonee Ponds	Essendon	Melbourne - Inner	Moonee Valley C
284				290				2111609	Maribyrnong				Moonee Ponds	Essendon	Melbourne - Inner	Moonee Valley C
336				345				2111610	Maribyrnong				Moonee Ponds	Essendon	Melbourne - Inner	Moonee Valley C
294				287				2111611	Maribyrnong				Moonee Ponds	Essendon	Melbourne - Inner	Moonee Valley C
300				310				2111612	Maribyrnong				Moonee Ponds	Essendon	Melbourne - Inner	Moonee Valley C
413				415				2111613	Maribyrnong				Moonee Ponds	Essendon	Melbourne - Inner	Moonee Valley C
345				345				2111614	Maribyrnong				Moonee Ponds	Essendon	Melbourne - Inner	Moonee Valley C
391				405				2111615	Maribyrnong				Moonee Ponds	Essendon	Melbourne - Inner	Moonee Valley C
306				301				2111616	Maribyrnong				Moonee Ponds	Essendon	Melbourne - Inner	Moonee Valley C
343				352				2111617	Maribyrnong				Moonee Ponds	Essendon	Melbourne - Inner	Moonee Valley C
419				446				2111618	Maribyrnong				Moonee Ponds	Essendon	Melbourne - Inner	Moonee Valley C
364				363				2111619	Maribyrnong				Moonee Ponds	Essendon	Melbourne - Inner	Moonee Valley C
282				281				2111620	Maribyrnong				Moonee Ponds	Essendon	Melbourne - Inner	Moonee Valley C
373				385				2111621	Maribyrnong				Moonee Ponds	Essendon	Melbourne - Inner	Moonee Valley C
350				345				2111622	Maribyrnong				Moonee Ponds	Essendon	Melbourne - Inner	Moonee Valley C
382				381				2111623	Maribyrnong				Moonee Ponds	Essendon	Melbourne - Inner	Moonee Valley C
301				309				2111624	Maribyrnong				Moonee Ponds	Essendon	Melbourne - Inner	Moonee Valley C
324				321				2111625	Maribyrnong				Moonee Ponds	Essendon	Melbourne - Inner	Moonee Valley C
373				385				2111626	Maribyrnong				Moonee Ponds	Essendon	Melbourne - Inner	Moonee Valley C
280				285				2111627	Maribyrnong				Moonee Ponds	Essendon	Melbourne - Inner	Moonee Valley C
304				301				2111628	Maribyrnong				Moonee Ponds	Essendon	Melbourne - Inner	Moonee Valley C
14				15				2111629	Maribyrnong				Moonee Ponds	Essendon	Melbourne - Inner	Moonee Valley C
242				241				2111630	Maribyrnong				Moonee Ponds	Essendon	Melbourne - Inner	Moonee Valley C
474				492				2111631	Maribyrnong				Moonee Ponds	Essendon	Melbourne - Inner	Moonee Valley C
196	10,359	46,827		197	10,568	48,423		2111632	Maribyrnong				Moonee Ponds	Essendon	Melbourne - Inner	Moonee Valley C
503				575				2111701	Melbourne				Carlton	Melbourne City	Melbourne - Inner	Melbourne C
283				293				2111702	Melbourne				Carlton	Melbourne City	Melbourne - Inner	Melbourne C
158				156				2111703	Melbourne				Carlton	Melbourne City	Melbourne - Inner	Melbourne C
229				230				2111704	Melbourne				Carlton	Melbourne City	Melbourne - Inner	Melbourne C
313				330				2111705	Melbourne				Carlton	Melbourne City	Melbourne - Inner	Melbourne C
266				300				2111706	Melbourne				Carlton	Melbourne City	Melbourne - Inner	Melbourne C
247				304				2111707	Melbourne				Carlton	Melbourne City	Melbourne - Inner	Melbourne C
187				221				2111708	Melbourne				Carlton	Melbourne City	Melbourne - Inner	Melbourne C
273				290				2111709	Melbourne				Carlton	Melbourne City	Melbourne - Inner	Melbourne C

Current Enrolment 4/9/17: 4,064,258				Projected Enrolment 25/8/19: 4,194,146				SA1_7DIGITCODE_2011	Current CED	If Changed Proposed CED	Divided or T'ferred SA2's - Current	Divided or T'ferred SA2's - Projected	SA2_NAME_2011	SA3_NAME_2011	SA4_NAME_2011	LGA
SA1	SA2	SA3	SA4	SA1	SA2	SA3	SA4									
83				92				2111710 Melbourne				Carlton	Melbourne City	Melbourne - Inner	Melbourne C	
265				266				2111711 Melbourne				Carlton	Melbourne City	Melbourne - Inner	Melbourne C	
297				311				2111712 Melbourne				Carlton	Melbourne City	Melbourne - Inner	Melbourne C	
329				345				2111713 Melbourne				Carlton	Melbourne City	Melbourne - Inner	Melbourne C	
161				157				2111714 Melbourne				Carlton	Melbourne City	Melbourne - Inner	Melbourne C	
342				337				2111715 Melbourne				Carlton	Melbourne City	Melbourne - Inner	Melbourne C	
236				244				2111716 Melbourne				Carlton	Melbourne City	Melbourne - Inner	Melbourne C	
166				161				2111717 Melbourne				Carlton	Melbourne City	Melbourne - Inner	Melbourne C	
564				657				2111718 Melbourne				Carlton	Melbourne City	Melbourne - Inner	Melbourne C	
109				110				2111719 Melbourne				Carlton	Melbourne City	Melbourne - Inner	Melbourne C	
391				467				2111720 Melbourne				Carlton	Melbourne City	Melbourne - Inner	Melbourne C	
138				96				2111721 Melbourne				Carlton	Melbourne City	Melbourne - Inner	Melbourne C	
201				198				2111722 Melbourne				Carlton	Melbourne City	Melbourne - Inner	Melbourne C	
233				219				2111723 Melbourne				Carlton	Melbourne City	Melbourne - Inner	Melbourne C	
2				2				2111724 Melbourne				Carlton	Melbourne City	Melbourne - Inner	Melbourne C	
285				301				2111725 Melbourne				Carlton	Melbourne City	Melbourne - Inner	Melbourne C	
179				181				2111726 Melbourne				Carlton	Melbourne City	Melbourne - Inner	Melbourne C	
171				181				2111727 Melbourne				Carlton	Melbourne City	Melbourne - Inner	Melbourne C	
109				114				2111728 Melbourne				Carlton	Melbourne City	Melbourne - Inner	Melbourne C	
109				116				2111729 Melbourne				Carlton	Melbourne City	Melbourne - Inner	Melbourne C	
175				193				2111731 Melbourne				Carlton	Melbourne City	Melbourne - Inner	Melbourne C	
89				94				2111733 Melbourne				Carlton	Melbourne City	Melbourne - Inner	Melbourne C	
78	7,171			81	7,622			2111734 Melbourne				Carlton	Melbourne City	Melbourne - Inner	Melbourne C	
306				330				2111801 Melbourne Ports		306	330	Docklands	Melbourne City	Melbourne - Inner	Melbourne C	
525				630				2111802 Melbourne Ports		525	630	Docklands	Melbourne City	Melbourne - Inner	Melbourne C	
344				370				2111803 Melbourne		344	370	Docklands	Melbourne City	Melbourne - Inner	Melbourne C	
305				319				2111804 Melbourne		305	319	Docklands	Melbourne City	Melbourne - Inner	Melbourne C	
259				259				2111805 Melbourne		259	259	Docklands	Melbourne City	Melbourne - Inner	Melbourne C	
115				120				2111806 Melbourne		115	120	Docklands	Melbourne City	Melbourne - Inner	Melbourne C	
161				174				2111807 Melbourne		161	174	Docklands	Melbourne City	Melbourne - Inner	Melbourne C	
212				212				2111808 Melbourne Ports		212	212	Docklands	Melbourne City	Melbourne - Inner	Melbourne C	
273				330				2111809 Melbourne		273	330	Docklands	Melbourne City	Melbourne - Inner	Melbourne C	
443				539				2111810 Melbourne		443	539	Docklands	Melbourne City	Melbourne - Inner	Melbourne C	
0				0				2111811 Melbourne		0	0	Docklands	Melbourne City	Melbourne - Inner	Melbourne C	
466				604				2111812 Melbourne		466	604	Docklands	Melbourne City	Melbourne - Inner	Melbourne C	
800				981				2111813 Melbourne		800	981	Docklands	Melbourne City	Melbourne - Inner	Melbourne C	
0				0				2111814 Melbourne		0	0	Docklands	Melbourne City	Melbourne - Inner	Melbourne C	
344	4,553			432	5,300			2111814 Melbourne Ports		344	432	Docklands	Melbourne City	Melbourne - Inner	Melbourne C	
								Melbourne		3,166	3,696					
								Melbourne Ports		1,387	1,604					
198				194				2111901 Melbourne				East Melbourne	Melbourne City	Melbourne - Inner	Melbourne C	
302				309				2111902 Melbourne				East Melbourne	Melbourne City	Melbourne - Inner	Melbourne C	
307				310				2111903 Melbourne				East Melbourne	Melbourne City	Melbourne - Inner	Melbourne C	
189				182				2111904 Melbourne				East Melbourne	Melbourne City	Melbourne - Inner	Melbourne C	
198				198				2111905 Melbourne				East Melbourne	Melbourne City	Melbourne - Inner	Melbourne C	
311				307				2111906 Melbourne				East Melbourne	Melbourne City	Melbourne - Inner	Melbourne C	
386				385				2111907 Melbourne				East Melbourne	Melbourne City	Melbourne - Inner	Melbourne C	
350				350				2111908 Melbourne				East Melbourne	Melbourne City	Melbourne - Inner	Melbourne C	
322				318				2111909 Melbourne				East Melbourne	Melbourne City	Melbourne - Inner	Melbourne C	
140				145				2111910 Melbourne				East Melbourne	Melbourne City	Melbourne - Inner	Melbourne C	
143				145				2111911 Melbourne				East Melbourne	Melbourne City	Melbourne - Inner	Melbourne C	
300				309				2111912 Melbourne				East Melbourne	Melbourne City	Melbourne - Inner	Melbourne C	
2				2				2111913 Melbourne				East Melbourne	Melbourne City	Melbourne - Inner	Melbourne C	
259				272				2111914 Melbourne				East Melbourne	Melbourne City	Melbourne - Inner	Melbourne C	
252	3,659			249	3,675			2111915 Melbourne				East Melbourne	Melbourne City	Melbourne - Inner	Melbourne C	
40	40			41	41			2112001 Melbourne				Flemington Racecourse	Melbourne City	Melbourne - Inner	Melbourne C	
15				17				2112101 Melbourne		15	17	Kensington (Vic.)	Melbourne City	Melbourne - Inner	Melbourne C	
336				368				2112102 Melbourne		336	368	Kensington (Vic.)	Melbourne City	Melbourne - Inner	Melbourne C	
449				497				2112103 Melbourne		449	497	Kensington (Vic.)	Melbourne City	Melbourne - Inner	Melbourne C	
303				305				2112104 Melbourne		303	305	Kensington (Vic.)	Melbourne City	Melbourne - Inner	Melbourne C	
460				499				2112105 Melbourne		460	499	Kensington (Vic.)	Melbourne City	Melbourne - Inner	Melbourne C	
10				10				2112105 Melbourne		10	10	Kensington (Vic.)	Melbourne City	Melbourne - Inner	Moonee Valley C	
0				0				2112106 Melbourne		0	0	Kensington (Vic.)	Melbourne City	Melbourne - Inner	Melbourne C	
730				783				2112107 Melbourne		730	783	Kensington (Vic.)	Melbourne City	Melbourne - Inner	Melbourne C	
349				359				2112108 Melbourne		349	359	Kensington (Vic.)	Melbourne City	Melbourne - Inner	Melbourne C	
343				347				2112109 Melbourne		343	347	Kensington (Vic.)	Melbourne City	Melbourne - Inner	Melbourne C	
311				330				2112110 Melbourne		311	330	Kensington (Vic.)	Melbourne City	Melbourne - Inner	Melbourne C	
0				0				2112111 Melbourne		0	0	Kensington (Vic.)	Melbourne City	Melbourne - Inner	Melbourne C	
266				272				2112112 Melbourne		266	272	Kensington (Vic.)	Melbourne City	Melbourne - Inner	Melbourne C	

Current Enrolment 4/9/17: 4,064,258				Projected Enrolment 25/8/19: 4,194,146				SA1_7DIGITCODE_2011	Current CED	If Changed Proposed CED	Divided or T'ferred SA2's - Current	Divided or T'ferred SA2's - Projected	SA2_NAME_2011	SA3_NAME_2011	SA4_NAME_2011	LGA
SA1	SA2	SA3	SA4	SA1	SA2	SA3	SA4									
268				274				2112113 Melbourne			268	274	Kensington (Vic.)	Melbourne City	Melbourne - Inner	Melbourne C
242				258				2112114 Melbourne			242	258	Kensington (Vic.)	Melbourne City	Melbourne - Inner	Melbourne C
423				418				2112115 Melbourne			423	418	Kensington (Vic.)	Melbourne City	Melbourne - Inner	Melbourne C
233				236				2112116 Melbourne			233	236	Kensington (Vic.)	Melbourne City	Melbourne - Inner	Melbourne C
491				490				2112117 Melbourne			491	490	Kensington (Vic.)	Melbourne City	Melbourne - Inner	Melbourne C
329				330				2112118 Melbourne			329	330	Kensington (Vic.)	Melbourne City	Melbourne - Inner	Melbourne C
398				407				2112119 Melbourne			398	407	Kensington (Vic.)	Melbourne City	Melbourne - Inner	Melbourne C
527				545				2112120 Melbourne			527	545	Kensington (Vic.)	Melbourne City	Melbourne - Inner	Melbourne C
125				128				2112121 Melbourne			125	128	Kensington (Vic.)	Melbourne City	Melbourne - Inner	Melbourne C
407				411				2112122 Melbourne			407	411	Kensington (Vic.)	Melbourne City	Melbourne - Inner	Melbourne C
472	7,487			478	7,762			2112123 Melbourne			472	478	Kensington (Vic.)	Melbourne City	Melbourne - Inner	Melbourne C
								Melbourne			7,477	7,752				Melbourne C
								Melbourne			10	10				Moonee Valley C
180				192				2112201 Melbourne					Melbourne	Melbourne City	Melbourne - Inner	Melbourne C
265				323				2112202 Melbourne					Melbourne	Melbourne City	Melbourne - Inner	Melbourne C
209				210				2112203 Melbourne					Melbourne	Melbourne City	Melbourne - Inner	Melbourne C
190				221				2112204 Melbourne					Melbourne	Melbourne City	Melbourne - Inner	Melbourne C
0				0				2112205 Melbourne					Melbourne	Melbourne City	Melbourne - Inner	Melbourne C
186				185				2112206 Melbourne					Melbourne	Melbourne City	Melbourne - Inner	Melbourne C
336				359				2112207 Melbourne					Melbourne	Melbourne City	Melbourne - Inner	Melbourne C
171				173				2112208 Melbourne					Melbourne	Melbourne City	Melbourne - Inner	Melbourne C
213				222				2112209 Melbourne					Melbourne	Melbourne City	Melbourne - Inner	Melbourne C
58				59				2112210 Melbourne					Melbourne	Melbourne City	Melbourne - Inner	Melbourne C
222				263				2112211 Melbourne					Melbourne	Melbourne City	Melbourne - Inner	Melbourne C
220				234				2112212 Melbourne					Melbourne	Melbourne City	Melbourne - Inner	Melbourne C
241				255				2112213 Melbourne					Melbourne	Melbourne City	Melbourne - Inner	Melbourne C
206				222				2112214 Melbourne					Melbourne	Melbourne City	Melbourne - Inner	Melbourne C
317				325				2112215 Melbourne					Melbourne	Melbourne City	Melbourne - Inner	Melbourne C
138				143				2112216 Melbourne					Melbourne	Melbourne City	Melbourne - Inner	Melbourne C
258				292				2112217 Melbourne					Melbourne	Melbourne City	Melbourne - Inner	Melbourne C
196				238				2112218 Melbourne					Melbourne	Melbourne City	Melbourne - Inner	Melbourne C
753				903				2112219 Melbourne					Melbourne	Melbourne City	Melbourne - Inner	Melbourne C
424				502				2112220 Melbourne					Melbourne	Melbourne City	Melbourne - Inner	Melbourne C
186				201				2112221 Melbourne					Melbourne	Melbourne City	Melbourne - Inner	Melbourne C
92				101				2112222 Melbourne					Melbourne	Melbourne City	Melbourne - Inner	Melbourne C
123				137				2112223 Melbourne					Melbourne	Melbourne City	Melbourne - Inner	Melbourne C
368				432				2112224 Melbourne					Melbourne	Melbourne City	Melbourne - Inner	Melbourne C
115				118				2112225 Melbourne					Melbourne	Melbourne City	Melbourne - Inner	Melbourne C
286				299				2112226 Melbourne					Melbourne	Melbourne City	Melbourne - Inner	Melbourne C
682				815				2112227 Melbourne					Melbourne	Melbourne City	Melbourne - Inner	Melbourne C
162				194				2112228 Melbourne					Melbourne	Melbourne City	Melbourne - Inner	Melbourne C
381				431				2112229 Melbourne					Melbourne	Melbourne City	Melbourne - Inner	Melbourne C
400				414				2112230 Melbourne					Melbourne	Melbourne City	Melbourne - Inner	Melbourne C
239				277				2112231 Melbourne					Melbourne	Melbourne City	Melbourne - Inner	Melbourne C
107				109				2112232 Melbourne					Melbourne	Melbourne City	Melbourne - Inner	Melbourne C
202				209				2112233 Melbourne					Melbourne	Melbourne City	Melbourne - Inner	Melbourne C
141				147				2112234 Melbourne					Melbourne	Melbourne City	Melbourne - Inner	Melbourne C
226	8,493			243	9,448			2112235 Melbourne					Melbourne	Melbourne City	Melbourne - Inner	Melbourne C
487				562				2112301 Melbourne					North Melbourne	Melbourne City	Melbourne - Inner	Melbourne C
213				212				2112302 Melbourne					North Melbourne	Melbourne City	Melbourne - Inner	Melbourne C
371				392				2112303 Melbourne					North Melbourne	Melbourne City	Melbourne - Inner	Melbourne C
398				468				2112304 Melbourne					North Melbourne	Melbourne City	Melbourne - Inner	Melbourne C
199				197				2112305 Melbourne					North Melbourne	Melbourne City	Melbourne - Inner	Melbourne C
237				237				2112306 Melbourne					North Melbourne	Melbourne City	Melbourne - Inner	Melbourne C
196				202				2112307 Melbourne					North Melbourne	Melbourne City	Melbourne - Inner	Melbourne C
590				645				2112308 Melbourne					North Melbourne	Melbourne City	Melbourne - Inner	Melbourne C
257				268				2112309 Melbourne					North Melbourne	Melbourne City	Melbourne - Inner	Melbourne C
137				140				2112310 Melbourne					North Melbourne	Melbourne City	Melbourne - Inner	Melbourne C
293				299				2112311 Melbourne					North Melbourne	Melbourne City	Melbourne - Inner	Melbourne C
366				427				2112312 Melbourne					North Melbourne	Melbourne City	Melbourne - Inner	Melbourne C
4				4				2112313 Melbourne					North Melbourne	Melbourne City	Melbourne - Inner	Melbourne C
297				320				2112314 Melbourne					North Melbourne	Melbourne City	Melbourne - Inner	Melbourne C
0				0				2112315 Melbourne					North Melbourne	Melbourne City	Melbourne - Inner	Melbourne C
495				521				2112316 Melbourne					North Melbourne	Melbourne City	Melbourne - Inner	Melbourne C
1				1				2112317 Melbourne					North Melbourne	Melbourne City	Melbourne - Inner	Melbourne C
393				412				2112318 Melbourne					North Melbourne	Melbourne City	Melbourne - Inner	Melbourne C
284				290				2112319 Melbourne					North Melbourne	Melbourne City	Melbourne - Inner	Melbourne C
283				343				2112320 Melbourne					North Melbourne	Melbourne City	Melbourne - Inner	Melbourne C
227				235				2112321 Melbourne					North Melbourne	Melbourne City	Melbourne - Inner	Melbourne C

Current Enrolment 4/9/17: 4,064,258				Projected Enrolment 25/8/19: 4,194,146				SA1_7DIGITCODE_2011	Current CED	If Changed Proposed CED	Divided or T'ferred SA2's - Current	Divided or T'ferred SA2's - Projected	SA2_NAME_2011	SA3_NAME_2011	SA4_NAME_2011	LGA
SA1	SA2	SA3	SA4	SA1	SA2	SA3	SA4									
298				300				2112322	Melbourne				North Melbourne	Melbourne City	Melbourne - Inner	Melbourne C
122				125				2112323	Melbourne				North Melbourne	Melbourne City	Melbourne - Inner	Melbourne C
295				293				2112324	Melbourne				North Melbourne	Melbourne City	Melbourne - Inner	Melbourne C
358				365				2112325	Melbourne				North Melbourne	Melbourne City	Melbourne - Inner	Melbourne C
170				169				2112326	Melbourne				North Melbourne	Melbourne City	Melbourne - Inner	Melbourne C
190				235				2112327	Melbourne				North Melbourne	Melbourne City	Melbourne - Inner	Melbourne C
274				303				2112328	Melbourne				North Melbourne	Melbourne City	Melbourne - Inner	Melbourne C
482				513				2112329	Melbourne				North Melbourne	Melbourne City	Melbourne - Inner	Melbourne C
525				576				2112330	Melbourne				North Melbourne	Melbourne City	Melbourne - Inner	Melbourne C
480				549				2112331	Melbourne				North Melbourne	Melbourne City	Melbourne - Inner	Melbourne C
530				588				2112332	Melbourne				North Melbourne	Melbourne City	Melbourne - Inner	Melbourne C
21				26				2112333	Melbourne				North Melbourne	Melbourne City	Melbourne - Inner	Melbourne C
340				379				2112334	Melbourne				North Melbourne	Melbourne City	Melbourne - Inner	Melbourne C
435				438				2112335	Melbourne				North Melbourne	Melbourne City	Melbourne - Inner	Melbourne C
184				189				2112336	Melbourne				North Melbourne	Melbourne City	Melbourne - Inner	Melbourne C
406				405				2112337	Melbourne				North Melbourne	Melbourne City	Melbourne - Inner	Melbourne C
223	11,061			232	11,860			2112338	Melbourne				North Melbourne	Melbourne City	Melbourne - Inner	Melbourne C
3				2				2112401	Melbourne				Parkville	Melbourne City	Melbourne - Inner	Melbourne C
228				226				2112402	Melbourne				Parkville	Melbourne City	Melbourne - Inner	Melbourne C
10				12				2112403	Melbourne				Parkville	Melbourne City	Melbourne - Inner	Melbourne C
188				194				2112404	Melbourne				Parkville	Melbourne City	Melbourne - Inner	Melbourne C
410				404				2112405	Melbourne				Parkville	Melbourne City	Melbourne - Inner	Melbourne C
197				198				2112406	Melbourne				Parkville	Melbourne City	Melbourne - Inner	Melbourne C
607				613				2112407	Melbourne				Parkville	Melbourne City	Melbourne - Inner	Melbourne C
889				986				2112408	Melbourne				Parkville	Melbourne City	Melbourne - Inner	Melbourne C
305				340				2112409	Melbourne				Parkville	Melbourne City	Melbourne - Inner	Melbourne C
189				195				2112410	Melbourne				Parkville	Melbourne City	Melbourne - Inner	Melbourne C
234				241				2112411	Melbourne				Parkville	Melbourne City	Melbourne - Inner	Melbourne C
296				304				2112412	Melbourne				Parkville	Melbourne City	Melbourne - Inner	Melbourne C
300	3,856			307	4,022			2112413	Melbourne				Parkville	Melbourne City	Melbourne - Inner	Melbourne C
299				302				2112501	Melbourne Ports	Higgins	299	302	South Yarra - West	Melbourne City	Melbourne - Inner	Melbourne C
333				324				2112502	Melbourne Ports	Higgins	333	324	South Yarra - West	Melbourne City	Melbourne - Inner	Melbourne C
386				403				2112503	Melbourne Ports	Higgins	386	403	South Yarra - West	Melbourne City	Melbourne - Inner	Melbourne C
214				211				2112504	Melbourne Ports	Higgins	214	211	South Yarra - West	Melbourne City	Melbourne - Inner	Melbourne C
439				455				2112505	Melbourne Ports	Higgins	439	455	South Yarra - West	Melbourne City	Melbourne - Inner	Melbourne C
308				312				2112506	Melbourne Ports	Higgins	308	312	South Yarra - West	Melbourne City	Melbourne - Inner	Melbourne C
446				463				2112507	Melbourne Ports	Higgins	446	463	South Yarra - West	Melbourne City	Melbourne - Inner	Melbourne C
296				309				2112508	Melbourne Ports	Higgins	296	309	South Yarra - West	Melbourne City	Melbourne - Inner	Melbourne C
234				237				2112509	Melbourne Ports	Higgins	234	237	South Yarra - West	Melbourne City	Melbourne - Inner	Melbourne C
334				332				2112510	Melbourne Ports	Higgins	334	332	South Yarra - West	Melbourne City	Melbourne - Inner	Melbourne C
129				129				2112511	Melbourne Ports	Higgins	129	129	South Yarra - West	Melbourne City	Melbourne - Inner	Melbourne C
445				456				2112512	Melbourne Ports	Higgins	445	456	South Yarra - West	Melbourne City	Melbourne - Inner	Melbourne C
224				227				2112513	Melbourne Ports	Higgins	224	227	South Yarra - West	Melbourne City	Melbourne - Inner	Melbourne C
231	4,318			233	4,393			2112514	Melbourne Ports	Higgins	231	233	South Yarra - West	Melbourne City	Melbourne - Inner	Melbourne C
									Melbourne Ports	Higgins	4,318	4,393				
708				818				2112601	Melbourne Ports		708	818	Southbank	Melbourne City	Melbourne - Inner	Melbourne C
351				344				2112602	Melbourne Ports		351	344	Southbank	Melbourne City	Melbourne - Inner	Melbourne C
266				262				2112603	Melbourne Ports		266	262	Southbank	Melbourne City	Melbourne - Inner	Melbourne C
184				180				2112604	Melbourne Ports		184	180	Southbank	Melbourne City	Melbourne - Inner	Melbourne C
273				273				2112605	Melbourne Ports		273	273	Southbank	Melbourne City	Melbourne - Inner	Melbourne C
411				471				2112606	Melbourne Ports		411	471	Southbank	Melbourne City	Melbourne - Inner	Melbourne C
443				521				2112607	Melbourne Ports		443	521	Southbank	Melbourne City	Melbourne - Inner	Melbourne C
590				701				2112608	Melbourne Ports		590	701	Southbank	Melbourne City	Melbourne - Inner	Melbourne C
435				430				2112609	Melbourne Ports		435	430	Southbank	Melbourne City	Melbourne - Inner	Melbourne C
138				136				2112610	Melbourne Ports		138	136	Southbank	Melbourne City	Melbourne - Inner	Melbourne C
411				446				2112611	Melbourne Ports		411	446	Southbank	Melbourne City	Melbourne - Inner	Melbourne C
0				0				2112612	Melbourne Ports		0	0	Southbank	Melbourne City	Melbourne - Inner	Melbourne C
217				216				2112613	Melbourne Ports		217	216	Southbank	Melbourne City	Melbourne - Inner	Melbourne C
126				129				2112614	Melbourne Ports		126	129	Southbank	Melbourne City	Melbourne - Inner	Melbourne C
206				215				2112615	Melbourne Ports		206	215	Southbank	Melbourne City	Melbourne - Inner	Melbourne C
191				193				2112616	Melbourne Ports		191	193	Southbank	Melbourne City	Melbourne - Inner	Melbourne C
210				213				2112617	Melbourne Ports		210	213	Southbank	Melbourne City	Melbourne - Inner	Melbourne C
420				430				2112618	Melbourne Ports		420	430	Southbank	Melbourne City	Melbourne - Inner	Melbourne C
527				617				2112619	Melbourne Ports		527	617	Southbank	Melbourne City	Melbourne - Inner	Melbourne C
128				125				2112620	Melbourne Ports		128	125	Southbank	Melbourne City	Melbourne - Inner	Melbourne C
408				438				2112621	Melbourne Ports		408	438	Southbank	Melbourne City	Melbourne - Inner	Melbourne C
24				27				2112622	Melbourne Ports		24	27	Southbank	Melbourne City	Melbourne - Inner	Melbourne C
65				80				2112623	Melbourne Ports		65	80	Southbank	Melbourne City	Melbourne - Inner	Melbourne C
5				5				2112624	Melbourne Ports	Higgins	5	5	Southbank	Melbourne City	Melbourne - Inner	Melbourne C

Current Enrolment 4/9/17: 4,064,258				Projected Enrolment 25/8/19: 4,194,146				SA1_7DIGITCODE_2011	Current CED	If Changed Proposed CED	Divided or T'ferred SA2's - Current	Divided or T'ferred SA2's - Projected	SA2_NAME_2011	SA3_NAME_2011	SA4_NAME_2011	LGA
SA1	SA2	SA3	SA4	SA1	SA2	SA3	SA4									
114				111				2112625 Melbourne Ports			114	111	Southbank	Melbourne City	Melbourne - Inner	Melbourne C
406				543				2112626 Melbourne Ports			406	543	Southbank	Melbourne City	Melbourne - Inner	Melbourne C
110				112				2112627 Melbourne Ports			110	112	Southbank	Melbourne City	Melbourne - Inner	Melbourne C
176	7,543			174	8,210			2112628 Melbourne Ports			176	174	Southbank	Melbourne City	Melbourne - Inner	Melbourne C
								Melbourne Ports			7,538	8,205				
								Melbourne Ports	Higgins		5	5				
0				0				2112701 Melbourne					West Melbourne	Melbourne City	Melbourne - Inner	Melbourne C
1	1	58,182		1	1	62,334		2112702 Melbourne					West Melbourne	Melbourne City	Melbourne - Inner	Melbourne C
194				207				2112801 Melbourne Ports					Albert Park	Port Phillip	Melbourne - Inner	Port Phillip C
282				285				2112802 Melbourne Ports					Albert Park	Port Phillip	Melbourne - Inner	Port Phillip C
399				399				2112803 Melbourne Ports					Albert Park	Port Phillip	Melbourne - Inner	Port Phillip C
362				370				2112804 Melbourne Ports					Albert Park	Port Phillip	Melbourne - Inner	Port Phillip C
252				249				2112805 Melbourne Ports					Albert Park	Port Phillip	Melbourne - Inner	Port Phillip C
259				278				2112806 Melbourne Ports					Albert Park	Port Phillip	Melbourne - Inner	Port Phillip C
372				371				2112807 Melbourne Ports					Albert Park	Port Phillip	Melbourne - Inner	Port Phillip C
382				392				2112808 Melbourne Ports					Albert Park	Port Phillip	Melbourne - Inner	Port Phillip C
357				361				2112809 Melbourne Ports					Albert Park	Port Phillip	Melbourne - Inner	Port Phillip C
213				223				2112810 Melbourne Ports					Albert Park	Port Phillip	Melbourne - Inner	Port Phillip C
273				280				2112811 Melbourne Ports					Albert Park	Port Phillip	Melbourne - Inner	Port Phillip C
310				321				2112812 Melbourne Ports					Albert Park	Port Phillip	Melbourne - Inner	Port Phillip C
468				475				2112813 Melbourne Ports					Albert Park	Port Phillip	Melbourne - Inner	Port Phillip C
295				309				2112814 Melbourne Ports					Albert Park	Port Phillip	Melbourne - Inner	Port Phillip C
265				272				2112815 Melbourne Ports					Albert Park	Port Phillip	Melbourne - Inner	Port Phillip C
379				380				2112816 Melbourne Ports					Albert Park	Port Phillip	Melbourne - Inner	Port Phillip C
290				292				2112817 Melbourne Ports					Albert Park	Port Phillip	Melbourne - Inner	Port Phillip C
198				194				2112818 Melbourne Ports					Albert Park	Port Phillip	Melbourne - Inner	Port Phillip C
361				362				2112819 Melbourne Ports					Albert Park	Port Phillip	Melbourne - Inner	Port Phillip C
381				401				2112820 Melbourne Ports					Albert Park	Port Phillip	Melbourne - Inner	Port Phillip C
219				220				2112821 Melbourne Ports					Albert Park	Port Phillip	Melbourne - Inner	Port Phillip C
334				336				2112822 Melbourne Ports					Albert Park	Port Phillip	Melbourne - Inner	Port Phillip C
239				233				2112823 Melbourne Ports					Albert Park	Port Phillip	Melbourne - Inner	Port Phillip C
276				277				2112824 Melbourne Ports					Albert Park	Port Phillip	Melbourne - Inner	Port Phillip C
291				288				2112825 Melbourne Ports					Albert Park	Port Phillip	Melbourne - Inner	Port Phillip C
374				375				2112826 Melbourne Ports					Albert Park	Port Phillip	Melbourne - Inner	Port Phillip C
506				573				2112827 Melbourne Ports					Albert Park	Port Phillip	Melbourne - Inner	Port Phillip C
424				437				2112828 Melbourne Ports					Albert Park	Port Phillip	Melbourne - Inner	Port Phillip C
705				755				2112829 Melbourne Ports					Albert Park	Port Phillip	Melbourne - Inner	Port Phillip C
335				340				2112830 Melbourne Ports					Albert Park	Port Phillip	Melbourne - Inner	Port Phillip C
302				371				2112831 Melbourne Ports					Albert Park	Port Phillip	Melbourne - Inner	Port Phillip C
1				1				2112832 Melbourne Ports					Albert Park	Port Phillip	Melbourne - Inner	Port Phillip C
335	10,633			343	10,970			2112833 Melbourne Ports					Albert Park	Port Phillip	Melbourne - Inner	Port Phillip C
262				276				2112901 Melbourne Ports					Elwood	Port Phillip	Melbourne - Inner	Port Phillip C
411				427				2112902 Melbourne Ports					Elwood	Port Phillip	Melbourne - Inner	Port Phillip C
356				365				2112903 Melbourne Ports					Elwood	Port Phillip	Melbourne - Inner	Port Phillip C
364				391				2112904 Melbourne Ports					Elwood	Port Phillip	Melbourne - Inner	Port Phillip C
444				453				2112905 Melbourne Ports					Elwood	Port Phillip	Melbourne - Inner	Port Phillip C
204				203				2112906 Melbourne Ports					Elwood	Port Phillip	Melbourne - Inner	Port Phillip C
493				522				2112907 Melbourne Ports					Elwood	Port Phillip	Melbourne - Inner	Port Phillip C
410				429				2112908 Melbourne Ports					Elwood	Port Phillip	Melbourne - Inner	Port Phillip C
305				297				2112909 Melbourne Ports					Elwood	Port Phillip	Melbourne - Inner	Port Phillip C
298				297				2112910 Melbourne Ports					Elwood	Port Phillip	Melbourne - Inner	Port Phillip C
222				224				2112911 Melbourne Ports					Elwood	Port Phillip	Melbourne - Inner	Port Phillip C
183				187				2112912 Melbourne Ports					Elwood	Port Phillip	Melbourne - Inner	Port Phillip C
311				309				2112913 Melbourne Ports					Elwood	Port Phillip	Melbourne - Inner	Port Phillip C
257				260				2112914 Melbourne Ports					Elwood	Port Phillip	Melbourne - Inner	Port Phillip C
191				192				2112915 Melbourne Ports					Elwood	Port Phillip	Melbourne - Inner	Port Phillip C
351				370				2112916 Melbourne Ports					Elwood	Port Phillip	Melbourne - Inner	Port Phillip C
0				0				2112917 Melbourne Ports					Elwood	Port Phillip	Melbourne - Inner	Port Phillip C
0				0				2112918 Melbourne Ports					Elwood	Port Phillip	Melbourne - Inner	Port Phillip C
0				0				2112919 Melbourne Ports					Elwood	Port Phillip	Melbourne - Inner	Port Phillip C
0				0				2112920 Melbourne Ports					Elwood	Port Phillip	Melbourne - Inner	Port Phillip C
347				350				2112921 Melbourne Ports					Elwood	Port Phillip	Melbourne - Inner	Port Phillip C
416				418				2112922 Melbourne Ports					Elwood	Port Phillip	Melbourne - Inner	Port Phillip C
353				350				2112923 Melbourne Ports					Elwood	Port Phillip	Melbourne - Inner	Port Phillip C
312				313				2112924 Melbourne Ports					Elwood	Port Phillip	Melbourne - Inner	Port Phillip C
379				379				2112925 Melbourne Ports					Elwood	Port Phillip	Melbourne - Inner	Port Phillip C
325				332				2112926 Melbourne Ports					Elwood	Port Phillip	Melbourne - Inner	Port Phillip C
236				254				2112927 Melbourne Ports					Elwood	Port Phillip	Melbourne - Inner	Port Phillip C
257				257				2112928 Melbourne Ports					Elwood	Port Phillip	Melbourne - Inner	Port Phillip C

Current Enrolment 4/9/17: 4,064,258				Projected Enrolment 25/8/19: 4,194,146				SA1_7DIGITCODE_2011	Current CED	If Changed Proposed CED	Divided or T'ferred SA2's - Current	Divided or T'ferred SA2's - Projected	SA2_NAME_2011	SA3_NAME_2011	SA4_NAME_2011	LGA
SA1	SA2	SA3	SA4	SA1	SA2	SA3	SA4									
224				225				2112929 Melbourne Ports				Elwood	Port Phillip	Melbourne - Inner	Port Phillip C	
294				295				2112930 Melbourne Ports				Elwood	Port Phillip	Melbourne - Inner	Port Phillip C	
398				408				2112931 Melbourne Ports				Elwood	Port Phillip	Melbourne - Inner	Port Phillip C	
277				277				2112932 Melbourne Ports				Elwood	Port Phillip	Melbourne - Inner	Port Phillip C	
276				280				2112933 Melbourne Ports				Elwood	Port Phillip	Melbourne - Inner	Port Phillip C	
264				264				2112934 Melbourne Ports				Elwood	Port Phillip	Melbourne - Inner	Port Phillip C	
268				261				2112935 Melbourne Ports				Elwood	Port Phillip	Melbourne - Inner	Port Phillip C	
337				359				2112936 Melbourne Ports				Elwood	Port Phillip	Melbourne - Inner	Port Phillip C	
154				158				2112937 Melbourne Ports				Elwood	Port Phillip	Melbourne - Inner	Port Phillip C	
194				205				2112938 Melbourne Ports				Elwood	Port Phillip	Melbourne - Inner	Port Phillip C	
329				353				2112939 Melbourne Ports				Elwood	Port Phillip	Melbourne - Inner	Port Phillip C	
275	10,977			292	11,232			2112940 Melbourne Ports				Elwood	Port Phillip	Melbourne - Inner	Port Phillip C	
498				535				2113001 Melbourne Ports				Port Melbourne	Port Phillip	Melbourne - Inner	Port Phillip C	
408				403				2113002 Melbourne Ports				Port Melbourne	Port Phillip	Melbourne - Inner	Port Phillip C	
395				416				2113003 Melbourne Ports				Port Melbourne	Port Phillip	Melbourne - Inner	Port Phillip C	
280				282				2113004 Melbourne Ports				Port Melbourne	Port Phillip	Melbourne - Inner	Port Phillip C	
258				260				2113005 Melbourne Ports				Port Melbourne	Port Phillip	Melbourne - Inner	Port Phillip C	
259				261				2113006 Melbourne Ports				Port Melbourne	Port Phillip	Melbourne - Inner	Port Phillip C	
357				358				2113007 Melbourne Ports				Port Melbourne	Port Phillip	Melbourne - Inner	Port Phillip C	
208				216				2113008 Melbourne Ports				Port Melbourne	Port Phillip	Melbourne - Inner	Port Phillip C	
273				281				2113009 Melbourne Ports				Port Melbourne	Port Phillip	Melbourne - Inner	Port Phillip C	
424				432				2113010 Melbourne Ports				Port Melbourne	Port Phillip	Melbourne - Inner	Port Phillip C	
366				377				2113011 Melbourne Ports				Port Melbourne	Port Phillip	Melbourne - Inner	Port Phillip C	
203				201				2113012 Melbourne Ports				Port Melbourne	Port Phillip	Melbourne - Inner	Port Phillip C	
305				308				2113013 Melbourne Ports				Port Melbourne	Port Phillip	Melbourne - Inner	Port Phillip C	
226				226				2113014 Melbourne Ports				Port Melbourne	Port Phillip	Melbourne - Inner	Port Phillip C	
253				248				2113015 Melbourne Ports				Port Melbourne	Port Phillip	Melbourne - Inner	Port Phillip C	
398				412				2113016 Melbourne Ports				Port Melbourne	Port Phillip	Melbourne - Inner	Port Phillip C	
463				481				2113017 Melbourne Ports				Port Melbourne	Port Phillip	Melbourne - Inner	Port Phillip C	
1,329				1,444				2113018 Melbourne Ports				Port Melbourne	Port Phillip	Melbourne - Inner	Port Phillip C	
269				277				2113019 Melbourne Ports				Port Melbourne	Port Phillip	Melbourne - Inner	Port Phillip C	
469				471				2113020 Melbourne Ports				Port Melbourne	Port Phillip	Melbourne - Inner	Port Phillip C	
207				216				2113021 Melbourne Ports				Port Melbourne	Port Phillip	Melbourne - Inner	Port Phillip C	
427				441				2113022 Melbourne Ports				Port Melbourne	Port Phillip	Melbourne - Inner	Port Phillip C	
261				258				2113023 Melbourne Ports				Port Melbourne	Port Phillip	Melbourne - Inner	Port Phillip C	
394				388				2113024 Melbourne Ports				Port Melbourne	Port Phillip	Melbourne - Inner	Port Phillip C	
382				389				2113025 Melbourne Ports				Port Melbourne	Port Phillip	Melbourne - Inner	Port Phillip C	
454				473				2113026 Melbourne Ports				Port Melbourne	Port Phillip	Melbourne - Inner	Port Phillip C	
297				293				2113027 Melbourne Ports				Port Melbourne	Port Phillip	Melbourne - Inner	Port Phillip C	
273				266				2113028 Melbourne Ports				Port Melbourne	Port Phillip	Melbourne - Inner	Port Phillip C	
303				303				2113029 Melbourne Ports				Port Melbourne	Port Phillip	Melbourne - Inner	Port Phillip C	
291				301				2113030 Melbourne Ports				Port Melbourne	Port Phillip	Melbourne - Inner	Port Phillip C	
543				538				2113031 Melbourne Ports				Port Melbourne	Port Phillip	Melbourne - Inner	Port Phillip C	
191				191				2113032 Melbourne Ports				Port Melbourne	Port Phillip	Melbourne - Inner	Port Phillip C	
198	11,862			202	12,148			2113033 Melbourne Ports				Port Melbourne	Port Phillip	Melbourne - Inner	Port Phillip C	
39				44				2113101 Melbourne Ports		39	44	Port Melbourne Industrial	Port Phillip	Melbourne - Inner	Port Phillip C	
12				11				2113102 Melbourne Ports		12	11	Port Melbourne Industrial	Port Phillip	Melbourne - Inner	Melbourne C	
0	51			0	55			2113102 Melbourne Ports		0	0	Port Melbourne Industrial	Port Phillip	Melbourne - Inner	Port Phillip C	
								Melbourne Ports		12	11				Melbourne C	
								Melbourne Ports		39	44				Port Phillip C	
290				299				2113201 Melbourne Ports				South Melbourne	Port Phillip	Melbourne - Inner	Port Phillip C	
204				207				2113202 Melbourne Ports				South Melbourne	Port Phillip	Melbourne - Inner	Port Phillip C	
431				435				2113203 Melbourne Ports				South Melbourne	Port Phillip	Melbourne - Inner	Port Phillip C	
247				237				2113204 Melbourne Ports				South Melbourne	Port Phillip	Melbourne - Inner	Port Phillip C	
416				428				2113205 Melbourne Ports				South Melbourne	Port Phillip	Melbourne - Inner	Port Phillip C	
228				221				2113206 Melbourne Ports				South Melbourne	Port Phillip	Melbourne - Inner	Port Phillip C	
268				267				2113207 Melbourne Ports				South Melbourne	Port Phillip	Melbourne - Inner	Port Phillip C	
354				357				2113208 Melbourne Ports				South Melbourne	Port Phillip	Melbourne - Inner	Port Phillip C	
313				313				2113209 Melbourne Ports				South Melbourne	Port Phillip	Melbourne - Inner	Port Phillip C	
303				298				2113210 Melbourne Ports				South Melbourne	Port Phillip	Melbourne - Inner	Port Phillip C	
163				159				2113211 Melbourne Ports				South Melbourne	Port Phillip	Melbourne - Inner	Port Phillip C	
303				298				2113212 Melbourne Ports				South Melbourne	Port Phillip	Melbourne - Inner	Port Phillip C	
447				465				2113213 Melbourne Ports				South Melbourne	Port Phillip	Melbourne - Inner	Port Phillip C	
311				304				2113214 Melbourne Ports				South Melbourne	Port Phillip	Melbourne - Inner	Port Phillip C	
517				549				2113215 Melbourne Ports				South Melbourne	Port Phillip	Melbourne - Inner	Port Phillip C	
870				968				2113216 Melbourne Ports				South Melbourne	Port Phillip	Melbourne - Inner	Port Phillip C	
383				386				2113217 Melbourne Ports				South Melbourne	Port Phillip	Melbourne - Inner	Port Phillip C	
182				179				2113218 Melbourne Ports				South Melbourne	Port Phillip	Melbourne - Inner	Port Phillip C	
223				221				2113219 Melbourne Ports				South Melbourne	Port Phillip	Melbourne - Inner	Port Phillip C	

Current Enrolment 4/9/17: 4,064,258				Projected Enrolment 25/8/19: 4,194,146				SA1_7DIGITCODE_2011	Current CED	If Changed Proposed CED	Divided or T'ferred SA2's - Current	Divided or T'ferred SA2's - Projected	SA2_NAME_2011	SA3_NAME_2011	SA4_NAME_2011	LGA
SA1	SA2	SA3	SA4	SA1	SA2	SA3	SA4									
170				168				2113220 Melbourne Ports					South Melbourne	Port Phillip	Melbourne - Inner	Port Phillip C
123				122				2113221 Melbourne Ports					South Melbourne	Port Phillip	Melbourne - Inner	Port Phillip C
201				222				2113222 Melbourne Ports					South Melbourne	Port Phillip	Melbourne - Inner	Port Phillip C
296				298				2113223 Melbourne Ports					South Melbourne	Port Phillip	Melbourne - Inner	Port Phillip C
280				290				2113224 Melbourne Ports					South Melbourne	Port Phillip	Melbourne - Inner	Port Phillip C
185				182				2113225 Melbourne Ports					South Melbourne	Port Phillip	Melbourne - Inner	Port Phillip C
216	7,924			216	8,089			2113226 Melbourne Ports					South Melbourne	Port Phillip	Melbourne - Inner	Port Phillip C
435				517				2113301 Melbourne Ports		435	517		St Kilda	Port Phillip	Melbourne - Inner	Port Phillip C
196				200				2113302 Melbourne Ports		196	200		St Kilda	Port Phillip	Melbourne - Inner	Port Phillip C
188				184				2113303 Melbourne Ports		188	184		St Kilda	Port Phillip	Melbourne - Inner	Port Phillip C
223				229				2113304 Melbourne Ports		223	229		St Kilda	Port Phillip	Melbourne - Inner	Port Phillip C
279				275				2113305 Melbourne Ports		279	275		St Kilda	Port Phillip	Melbourne - Inner	Port Phillip C
0				0				2113306 Melbourne Ports		0	0		St Kilda	Port Phillip	Melbourne - Inner	Port Phillip C
332				331				2113307 Melbourne Ports		332	331		St Kilda	Port Phillip	Melbourne - Inner	Port Phillip C
455				457				2113308 Melbourne Ports		455	457		St Kilda	Port Phillip	Melbourne - Inner	Port Phillip C
0				0				2113309 Melbourne Ports		0	0		St Kilda	Port Phillip	Melbourne - Inner	Port Phillip C
149				154				2113310 Melbourne Ports		149	154		St Kilda	Port Phillip	Melbourne - Inner	Port Phillip C
244				248				2113311 Melbourne Ports		244	248		St Kilda	Port Phillip	Melbourne - Inner	Port Phillip C
257				255				2113312 Melbourne Ports		257	255		St Kilda	Port Phillip	Melbourne - Inner	Port Phillip C
243				242				2113313 Melbourne Ports		243	242		St Kilda	Port Phillip	Melbourne - Inner	Port Phillip C
357				353				2113314 Melbourne Ports		357	353		St Kilda	Port Phillip	Melbourne - Inner	Port Phillip C
319				332				2113315 Melbourne Ports		319	332		St Kilda	Port Phillip	Melbourne - Inner	Port Phillip C
444				499				2113316 Melbourne Ports		444	499		St Kilda	Port Phillip	Melbourne - Inner	Port Phillip C
447				491				2113317 Melbourne Ports		447	491		St Kilda	Port Phillip	Melbourne - Inner	Port Phillip C
643				744				2113318 Melbourne Ports		643	744		St Kilda	Port Phillip	Melbourne - Inner	Port Phillip C
1				1				2113319 Melbourne Ports		1	1		St Kilda	Port Phillip	Melbourne - Inner	Port Phillip C
230				231				2113320 Melbourne Ports		230	231		St Kilda	Port Phillip	Melbourne - Inner	Port Phillip C
201				196				2113321 Melbourne Ports		201	196		St Kilda	Port Phillip	Melbourne - Inner	Port Phillip C
432				457				2113322 Melbourne Ports		432	457		St Kilda	Port Phillip	Melbourne - Inner	Port Phillip C
384				377				2113323 Melbourne Ports		384	377		St Kilda	Port Phillip	Melbourne - Inner	Port Phillip C
255				252				2113324 Melbourne Ports		255	252		St Kilda	Port Phillip	Melbourne - Inner	Port Phillip C
0				0				2113325 Melbourne Ports		0	0		St Kilda	Port Phillip	Melbourne - Inner	Port Phillip C
372				382				2113326 Melbourne Ports		372	382		St Kilda	Port Phillip	Melbourne - Inner	Port Phillip C
360				388				2113327 Melbourne Ports		360	388		St Kilda	Port Phillip	Melbourne - Inner	Port Phillip C
381				424				2113328 Melbourne Ports		381	424		St Kilda	Port Phillip	Melbourne - Inner	Port Phillip C
330				340				2113329 Melbourne Ports		330	340		St Kilda	Port Phillip	Melbourne - Inner	Port Phillip C
311				320				2113330 Melbourne Ports		311	320		St Kilda	Port Phillip	Melbourne - Inner	Port Phillip C
428				467				2113331 Melbourne Ports		428	467		St Kilda	Port Phillip	Melbourne - Inner	Port Phillip C
542				572				2113332 Melbourne Ports		542	572		St Kilda	Port Phillip	Melbourne - Inner	Port Phillip C
308				295				2113333 Melbourne Ports		308	295		St Kilda	Port Phillip	Melbourne - Inner	Port Phillip C
417				411				2113334 Melbourne Ports		417	411		St Kilda	Port Phillip	Melbourne - Inner	Port Phillip C
270				267				2113335 Melbourne Ports		270	267		St Kilda	Port Phillip	Melbourne - Inner	Port Phillip C
372				397				2113336 Melbourne Ports		372	397		St Kilda	Port Phillip	Melbourne - Inner	Port Phillip C
411				408				2113337 Melbourne Ports		411	408		St Kilda	Port Phillip	Melbourne - Inner	Port Phillip C
335				359				2113338 Melbourne Ports		335	359		St Kilda	Port Phillip	Melbourne - Inner	Port Phillip C
406				414				2113339 Melbourne Ports		406	414		St Kilda	Port Phillip	Melbourne - Inner	Port Phillip C
227				242				2113340 Melbourne Ports		227	242		St Kilda	Port Phillip	Melbourne - Inner	Port Phillip C
179				192				2113341 Melbourne Ports	Higgins	179	192		St Kilda	Port Phillip	Melbourne - Inner	Port Phillip C
199				198				2113342 Melbourne Ports	Higgins	199	198		St Kilda	Port Phillip	Melbourne - Inner	Port Phillip C
318				320				2113343 Melbourne Ports		318	320		St Kilda	Port Phillip	Melbourne - Inner	Port Phillip C
350				349				2113344 Melbourne Ports		350	349		St Kilda	Port Phillip	Melbourne - Inner	Port Phillip C
269				294				2113345 Melbourne Ports		269	294		St Kilda	Port Phillip	Melbourne - Inner	Port Phillip C
295				301				2113346 Melbourne Ports		295	301		St Kilda	Port Phillip	Melbourne - Inner	Port Phillip C
216				224				2113347 Melbourne Ports		216	224		St Kilda	Port Phillip	Melbourne - Inner	Port Phillip C
270				269				2113348 Melbourne Ports		270	269		St Kilda	Port Phillip	Melbourne - Inner	Port Phillip C
362				364				2113349 Melbourne Ports		362	364		St Kilda	Port Phillip	Melbourne - Inner	Port Phillip C
292				295				2113350 Melbourne Ports		292	295		St Kilda	Port Phillip	Melbourne - Inner	Port Phillip C
329				328				2113351 Melbourne Ports		329	328		St Kilda	Port Phillip	Melbourne - Inner	Port Phillip C
412				426				2113352 Melbourne Ports		412	426		St Kilda	Port Phillip	Melbourne - Inner	Port Phillip C
329				336				2113353 Melbourne Ports		329	336		St Kilda	Port Phillip	Melbourne - Inner	Port Phillip C
268				273				2113354 Melbourne Ports		268	273		St Kilda	Port Phillip	Melbourne - Inner	Port Phillip C
369				379				2113355 Melbourne Ports		369	379		St Kilda	Port Phillip	Melbourne - Inner	Port Phillip C
186	16,827			179	17,438			2113356 Melbourne Ports		186	179		St Kilda	Port Phillip	Melbourne - Inner	Port Phillip C
								Melbourne Ports		16,449	17,048					
								Melbourne Ports	Higgins	378	390					
322				351				2113401 Melbourne Ports					St Kilda East	Port Phillip	Melbourne - Inner	Port Phillip C
261				275				2113402 Melbourne Ports					St Kilda East	Port Phillip	Melbourne - Inner	Port Phillip C
261				269				2113403 Melbourne Ports					St Kilda East	Port Phillip	Melbourne - Inner	Port Phillip C
175				180				2113404 Melbourne Ports					St Kilda East	Port Phillip	Melbourne - Inner	Port Phillip C

Current Enrolment 4/9/17: 4,064,258				Projected Enrolment 25/8/19: 4,194,146				SA1_7DIGITCODE_2011	Current CED	If Changed Proposed CED	Divided or T'ferred SA2's - Current	Divided or T'ferred SA2's - Projected	SA2_NAME_2011	SA3_NAME_2011	SA4_NAME_2011	LGA
SA1	SA2	SA3	SA4	SA1	SA2	SA3	SA4									
311				313				2113405 Melbourne Ports				St Kilda East	Port Phillip	Melbourne - Inner	Port Phillip C	
398				423				2113406 Melbourne Ports				St Kilda East	Port Phillip	Melbourne - Inner	Port Phillip C	
303				310				2113407 Melbourne Ports				St Kilda East	Port Phillip	Melbourne - Inner	Port Phillip C	
240				242				2113408 Melbourne Ports				St Kilda East	Port Phillip	Melbourne - Inner	Port Phillip C	
244				260				2113409 Melbourne Ports				St Kilda East	Port Phillip	Melbourne - Inner	Port Phillip C	
161				165				2113410 Melbourne Ports				St Kilda East	Port Phillip	Melbourne - Inner	Port Phillip C	
270				283				2113411 Melbourne Ports				St Kilda East	Port Phillip	Melbourne - Inner	Port Phillip C	
395				394				2113412 Melbourne Ports				St Kilda East	Port Phillip	Melbourne - Inner	Port Phillip C	
422				430				2113413 Melbourne Ports				St Kilda East	Port Phillip	Melbourne - Inner	Port Phillip C	
300				298				2113414 Melbourne Ports				St Kilda East	Port Phillip	Melbourne - Inner	Port Phillip C	
242				240				2113415 Melbourne Ports				St Kilda East	Port Phillip	Melbourne - Inner	Port Phillip C	
372				395				2113416 Melbourne Ports				St Kilda East	Port Phillip	Melbourne - Inner	Port Phillip C	
317				339				2113417 Melbourne Ports				St Kilda East	Port Phillip	Melbourne - Inner	Port Phillip C	
203				207				2113418 Melbourne Ports				St Kilda East	Port Phillip	Melbourne - Inner	Port Phillip C	
359				360				2113419 Melbourne Ports				St Kilda East	Port Phillip	Melbourne - Inner	Port Phillip C	
361				365				2113420 Melbourne Ports				St Kilda East	Port Phillip	Melbourne - Inner	Port Phillip C	
221				221				2113421 Melbourne Ports				St Kilda East	Port Phillip	Melbourne - Inner	Port Phillip C	
332				329				2113422 Melbourne Ports				St Kilda East	Port Phillip	Melbourne - Inner	Port Phillip C	
258				264				2113423 Melbourne Ports				St Kilda East	Port Phillip	Melbourne - Inner	Port Phillip C	
218				222				2113424 Melbourne Ports				St Kilda East	Port Phillip	Melbourne - Inner	Port Phillip C	
318				332				2113425 Melbourne Ports				St Kilda East	Port Phillip	Melbourne - Inner	Port Phillip C	
236				236				2113426 Melbourne Ports				St Kilda East	Port Phillip	Melbourne - Inner	Port Phillip C	
311				315				2113427 Melbourne Ports				St Kilda East	Port Phillip	Melbourne - Inner	Port Phillip C	
306				303				2113428 Melbourne Ports				St Kilda East	Port Phillip	Melbourne - Inner	Port Phillip C	
254				266				2113429 Melbourne Ports				St Kilda East	Port Phillip	Melbourne - Inner	Port Phillip C	
293				299				2113430 Melbourne Ports				St Kilda East	Port Phillip	Melbourne - Inner	Port Phillip C	
202				220				2113431 Melbourne Ports				St Kilda East	Port Phillip	Melbourne - Inner	Port Phillip C	
421				430				2113432 Melbourne Ports				St Kilda East	Port Phillip	Melbourne - Inner	Port Phillip C	
265				274				2113433 Melbourne Ports				St Kilda East	Port Phillip	Melbourne - Inner	Port Phillip C	
333				343				2113434 Melbourne Ports				St Kilda East	Port Phillip	Melbourne - Inner	Port Phillip C	
276				284				2113435 Melbourne Ports				St Kilda East	Port Phillip	Melbourne - Inner	Port Phillip C	
132				130				2113436 Melbourne Ports				St Kilda East	Port Phillip	Melbourne - Inner	Port Phillip C	
298				301				2113437 Melbourne Ports				St Kilda East	Port Phillip	Melbourne - Inner	Port Phillip C	
355				363				2113438 Melbourne Ports				St Kilda East	Port Phillip	Melbourne - Inner	Port Phillip C	
313	11,259	69,533		337	11,568	71,500		2113439 Melbourne Ports				St Kilda East	Port Phillip	Melbourne - Inner	Port Phillip C	
348				365				2113501 Higgins				Armadale	Stonnington - West	Melbourne - Inner	Stonnington C	
329				329				2113502 Higgins				Armadale	Stonnington - West	Melbourne - Inner	Stonnington C	
618				651				2113503 Higgins				Armadale	Stonnington - West	Melbourne - Inner	Stonnington C	
366				371				2113504 Higgins				Armadale	Stonnington - West	Melbourne - Inner	Stonnington C	
257				262				2113505 Higgins				Armadale	Stonnington - West	Melbourne - Inner	Stonnington C	
381				395				2113506 Higgins				Armadale	Stonnington - West	Melbourne - Inner	Stonnington C	
506				508				2113507 Higgins				Armadale	Stonnington - West	Melbourne - Inner	Stonnington C	
230				229				2113508 Higgins				Armadale	Stonnington - West	Melbourne - Inner	Stonnington C	
270				264				2113509 Higgins				Armadale	Stonnington - West	Melbourne - Inner	Stonnington C	
403				421				2113510 Higgins				Armadale	Stonnington - West	Melbourne - Inner	Stonnington C	
274				275				2113511 Higgins				Armadale	Stonnington - West	Melbourne - Inner	Stonnington C	
306				305				2113512 Higgins				Armadale	Stonnington - West	Melbourne - Inner	Stonnington C	
385				388				2113513 Higgins				Armadale	Stonnington - West	Melbourne - Inner	Stonnington C	
242				252				2113514 Higgins				Armadale	Stonnington - West	Melbourne - Inner	Stonnington C	
310				328				2113515 Higgins				Armadale	Stonnington - West	Melbourne - Inner	Stonnington C	
417				426				2113516 Higgins				Armadale	Stonnington - West	Melbourne - Inner	Stonnington C	
440				449				2113517 Higgins				Armadale	Stonnington - West	Melbourne - Inner	Stonnington C	
158				157				2113518 Higgins				Armadale	Stonnington - West	Melbourne - Inner	Stonnington C	
325	6,565			322	6,697			2113519 Higgins				Armadale	Stonnington - West	Melbourne - Inner	Stonnington C	
546				591				2113601 Higgins				Prahran - Windsor	Stonnington - West	Melbourne - Inner	Stonnington C	
552				615				2113602 Higgins				Prahran - Windsor	Stonnington - West	Melbourne - Inner	Stonnington C	
324				322				2113603 Higgins				Prahran - Windsor	Stonnington - West	Melbourne - Inner	Stonnington C	
278				275				2113604 Higgins				Prahran - Windsor	Stonnington - West	Melbourne - Inner	Stonnington C	
375				374				2113605 Higgins				Prahran - Windsor	Stonnington - West	Melbourne - Inner	Stonnington C	
313				297				2113606 Higgins				Prahran - Windsor	Stonnington - West	Melbourne - Inner	Stonnington C	
433				454				2113607 Higgins				Prahran - Windsor	Stonnington - West	Melbourne - Inner	Stonnington C	
496				491				2113608 Higgins				Prahran - Windsor	Stonnington - West	Melbourne - Inner	Stonnington C	
225				222				2113609 Higgins				Prahran - Windsor	Stonnington - West	Melbourne - Inner	Stonnington C	
396				405				2113610 Higgins				Prahran - Windsor	Stonnington - West	Melbourne - Inner	Stonnington C	
305				311				2113611 Higgins				Prahran - Windsor	Stonnington - West	Melbourne - Inner	Stonnington C	
227				225				2113612 Higgins				Prahran - Windsor	Stonnington - West	Melbourne - Inner	Stonnington C	
360				361				2113613 Higgins				Prahran - Windsor	Stonnington - West	Melbourne - Inner	Stonnington C	
381				421				2113614 Higgins				Prahran - Windsor	Stonnington - West	Melbourne - Inner	Stonnington C	
502				593				2113615 Higgins				Prahran - Windsor	Stonnington - West	Melbourne - Inner	Stonnington C	

Current Enrolment 4/9/17: 4,064,258				Projected Enrolment 25/8/19: 4,194,146				SA1_7DIGITCODE_2011	Current CED	If Changed Proposed CED	Divided or T'ferred SA2's - Current	Divided or T'ferred SA2's - Projected	SA2_NAME_2011	SA3_NAME_2011	SA4_NAME_2011	LGA
SA1	SA2	SA3	SA4	SA1	SA2	SA3	SA4									
363				391				2113616 Higgins				Prahran - Windsor	Stonnington - West	Melbourne - Inner	Stonnington C	
327				310				2113617 Higgins				Prahran - Windsor	Stonnington - West	Melbourne - Inner	Stonnington C	
352				352				2113618 Higgins				Prahran - Windsor	Stonnington - West	Melbourne - Inner	Stonnington C	
351				344				2113619 Higgins				Prahran - Windsor	Stonnington - West	Melbourne - Inner	Stonnington C	
326				332				2113620 Higgins				Prahran - Windsor	Stonnington - West	Melbourne - Inner	Stonnington C	
250				255				2113621 Higgins				Prahran - Windsor	Stonnington - West	Melbourne - Inner	Stonnington C	
347				380				2113622 Higgins				Prahran - Windsor	Stonnington - West	Melbourne - Inner	Stonnington C	
406				423				2113623 Higgins				Prahran - Windsor	Stonnington - West	Melbourne - Inner	Stonnington C	
447				450				2113624 Higgins				Prahran - Windsor	Stonnington - West	Melbourne - Inner	Stonnington C	
355				356				2113625 Higgins				Prahran - Windsor	Stonnington - West	Melbourne - Inner	Stonnington C	
419				428				2113626 Higgins				Prahran - Windsor	Stonnington - West	Melbourne - Inner	Stonnington C	
367				370				2113627 Higgins				Prahran - Windsor	Stonnington - West	Melbourne - Inner	Stonnington C	
486				497				2113628 Higgins				Prahran - Windsor	Stonnington - West	Melbourne - Inner	Stonnington C	
357				382				2113629 Higgins				Prahran - Windsor	Stonnington - West	Melbourne - Inner	Stonnington C	
310				306				2113630 Higgins				Prahran - Windsor	Stonnington - West	Melbourne - Inner	Stonnington C	
248				253				2113631 Higgins				Prahran - Windsor	Stonnington - West	Melbourne - Inner	Stonnington C	
300				299				2113632 Higgins				Prahran - Windsor	Stonnington - West	Melbourne - Inner	Stonnington C	
442				442				2113633 Higgins				Prahran - Windsor	Stonnington - West	Melbourne - Inner	Stonnington C	
367				379				2113634 Higgins				Prahran - Windsor	Stonnington - West	Melbourne - Inner	Stonnington C	
354				351				2113635 Higgins				Prahran - Windsor	Stonnington - West	Melbourne - Inner	Stonnington C	
198				193				2113636 Higgins				Prahran - Windsor	Stonnington - West	Melbourne - Inner	Stonnington C	
229				229				2113637 Higgins				Prahran - Windsor	Stonnington - West	Melbourne - Inner	Stonnington C	
214				216				2113638 Higgins				Prahran - Windsor	Stonnington - West	Melbourne - Inner	Stonnington C	
391				400				2113639 Higgins				Prahran - Windsor	Stonnington - West	Melbourne - Inner	Stonnington C	
184				191				2113640 Higgins				Prahran - Windsor	Stonnington - West	Melbourne - Inner	Stonnington C	
285	14,388			302	14,788			2113641 Higgins				Prahran - Windsor	Stonnington - West	Melbourne - Inner	Stonnington C	
1				1				2113701 Higgins				South Yarra - East	Stonnington - West	Melbourne - Inner	Stonnington C	
680				761				2113702 Higgins				South Yarra - East	Stonnington - West	Melbourne - Inner	Stonnington C	
196				213				2113703 Higgins				South Yarra - East	Stonnington - West	Melbourne - Inner	Stonnington C	
619				703				2113704 Higgins				South Yarra - East	Stonnington - West	Melbourne - Inner	Stonnington C	
301				316				2113705 Higgins				South Yarra - East	Stonnington - West	Melbourne - Inner	Stonnington C	
355				354				2113706 Higgins				South Yarra - East	Stonnington - West	Melbourne - Inner	Stonnington C	
389				405				2113707 Higgins				South Yarra - East	Stonnington - West	Melbourne - Inner	Stonnington C	
291				291				2113708 Higgins				South Yarra - East	Stonnington - West	Melbourne - Inner	Stonnington C	
446				483				2113709 Higgins				South Yarra - East	Stonnington - West	Melbourne - Inner	Stonnington C	
489				486				2113710 Higgins				South Yarra - East	Stonnington - West	Melbourne - Inner	Stonnington C	
303				301				2113711 Higgins				South Yarra - East	Stonnington - West	Melbourne - Inner	Stonnington C	
229				239				2113712 Higgins				South Yarra - East	Stonnington - West	Melbourne - Inner	Stonnington C	
304				307				2113713 Higgins				South Yarra - East	Stonnington - West	Melbourne - Inner	Stonnington C	
281				282				2113714 Higgins				South Yarra - East	Stonnington - West	Melbourne - Inner	Stonnington C	
414				430				2113715 Higgins				South Yarra - East	Stonnington - West	Melbourne - Inner	Stonnington C	
267				285				2113716 Higgins				South Yarra - East	Stonnington - West	Melbourne - Inner	Stonnington C	
1,901				2,438				2113717 Higgins				South Yarra - East	Stonnington - West	Melbourne - Inner	Stonnington C	
339				378				2113718 Higgins				South Yarra - East	Stonnington - West	Melbourne - Inner	Stonnington C	
537				612				2113719 Higgins				South Yarra - East	Stonnington - West	Melbourne - Inner	Stonnington C	
434				437				2113720 Higgins				South Yarra - East	Stonnington - West	Melbourne - Inner	Stonnington C	
243				238				2113721 Higgins				South Yarra - East	Stonnington - West	Melbourne - Inner	Stonnington C	
397				398				2113722 Higgins				South Yarra - East	Stonnington - West	Melbourne - Inner	Stonnington C	
425				446				2113723 Higgins				South Yarra - East	Stonnington - West	Melbourne - Inner	Stonnington C	
386				409				2113724 Higgins				South Yarra - East	Stonnington - West	Melbourne - Inner	Stonnington C	
559				624				2113725 Higgins				South Yarra - East	Stonnington - West	Melbourne - Inner	Stonnington C	
262				267				2113726 Higgins				South Yarra - East	Stonnington - West	Melbourne - Inner	Stonnington C	
500				543				2113727 Higgins				South Yarra - East	Stonnington - West	Melbourne - Inner	Stonnington C	
459				458				2113728 Higgins				South Yarra - East	Stonnington - West	Melbourne - Inner	Stonnington C	
668				731				2113729 Higgins				South Yarra - East	Stonnington - West	Melbourne - Inner	Stonnington C	
461				460				2113730 Higgins				South Yarra - East	Stonnington - West	Melbourne - Inner	Stonnington C	
286	13,422			322	14,618			2113731 Higgins				South Yarra - East	Stonnington - West	Melbourne - Inner	Stonnington C	
288				296				2113801 Higgins				Toorak	Stonnington - West	Melbourne - Inner	Stonnington C	
302				302				2113802 Higgins				Toorak	Stonnington - West	Melbourne - Inner	Stonnington C	
251				260				2113803 Higgins				Toorak	Stonnington - West	Melbourne - Inner	Stonnington C	
285				283				2113804 Higgins				Toorak	Stonnington - West	Melbourne - Inner	Stonnington C	
313				311				2113805 Higgins				Toorak	Stonnington - West	Melbourne - Inner	Stonnington C	
220				217				2113806 Higgins				Toorak	Stonnington - West	Melbourne - Inner	Stonnington C	
238				240				2113807 Higgins				Toorak	Stonnington - West	Melbourne - Inner	Stonnington C	
331				339				2113808 Higgins				Toorak	Stonnington - West	Melbourne - Inner	Stonnington C	
269				279				2113809 Higgins				Toorak	Stonnington - West	Melbourne - Inner	Stonnington C	
359				373				2113810 Higgins				Toorak	Stonnington - West	Melbourne - Inner	Stonnington C	
320				337				2113811 Higgins				Toorak	Stonnington - West	Melbourne - Inner	Stonnington C	
490				506				2113812 Higgins				Toorak	Stonnington - West	Melbourne - Inner	Stonnington C	

Current Enrolment 4/9/17: 4,064,258				Projected Enrolment 25/8/19: 4,194,146				SA1_7DIGITCODE_2011	Current CED	If Changed Proposed CED	Divided or T'ferred SA2's - Current	Divided or T'ferred SA2's - Projected	SA2_NAME_2011	SA3_NAME_2011	SA4_NAME_2011	LGA
SA1	SA2	SA3	SA4	SA1	SA2	SA3	SA4									
364				365				2113813 Higgins				Toorak	Stonnington - West	Melbourne - Inner	Stonnington C	
447				475				2113814 Higgins				Toorak	Stonnington - West	Melbourne - Inner	Stonnington C	
355				357				2113815 Higgins				Toorak	Stonnington - West	Melbourne - Inner	Stonnington C	
346				346				2113816 Higgins				Toorak	Stonnington - West	Melbourne - Inner	Stonnington C	
305				303				2113817 Higgins				Toorak	Stonnington - West	Melbourne - Inner	Stonnington C	
360				359				2113818 Higgins				Toorak	Stonnington - West	Melbourne - Inner	Stonnington C	
368				377				2113819 Higgins				Toorak	Stonnington - West	Melbourne - Inner	Stonnington C	
404				399				2113820 Higgins				Toorak	Stonnington - West	Melbourne - Inner	Stonnington C	
278				282				2113821 Higgins				Toorak	Stonnington - West	Melbourne - Inner	Stonnington C	
309				310				2113822 Higgins				Toorak	Stonnington - West	Melbourne - Inner	Stonnington C	
463				486				2113823 Higgins				Toorak	Stonnington - West	Melbourne - Inner	Stonnington C	
376				388				2113824 Higgins				Toorak	Stonnington - West	Melbourne - Inner	Stonnington C	
340				347				2113825 Higgins				Toorak	Stonnington - West	Melbourne - Inner	Stonnington C	
259				267				2113826 Higgins				Toorak	Stonnington - West	Melbourne - Inner	Stonnington C	
365				369				2113827 Higgins				Toorak	Stonnington - West	Melbourne - Inner	Stonnington C	
219				216				2113828 Higgins				Toorak	Stonnington - West	Melbourne - Inner	Stonnington C	
319				324				2113829 Higgins				Toorak	Stonnington - West	Melbourne - Inner	Stonnington C	
338				332				2113830 Higgins				Toorak	Stonnington - West	Melbourne - Inner	Stonnington C	
295				293				2113831 Higgins				Toorak	Stonnington - West	Melbourne - Inner	Stonnington C	
176	10,352	44,727		172	10,510	46,613		2113832 Higgins				Toorak	Stonnington - West	Melbourne - Inner	Stonnington C	
211				212				2113901 Melbourne				Abbotsford	Yarra	Melbourne - Inner	Yarra C	
323				328				2113902 Melbourne				Abbotsford	Yarra	Melbourne - Inner	Yarra C	
568				634				2113903 Melbourne				Abbotsford	Yarra	Melbourne - Inner	Yarra C	
1,540				1,903				2113904 Melbourne				Abbotsford	Yarra	Melbourne - Inner	Yarra C	
453				474				2113905 Melbourne				Abbotsford	Yarra	Melbourne - Inner	Yarra C	
398				430				2113906 Melbourne				Abbotsford	Yarra	Melbourne - Inner	Yarra C	
515				528				2113907 Melbourne				Abbotsford	Yarra	Melbourne - Inner	Yarra C	
599				716				2113908 Melbourne				Abbotsford	Yarra	Melbourne - Inner	Yarra C	
367				374				2113909 Melbourne				Abbotsford	Yarra	Melbourne - Inner	Yarra C	
382				403				2113910 Melbourne				Abbotsford	Yarra	Melbourne - Inner	Yarra C	
428	5,784			437	6,439			2113911 Melbourne				Abbotsford	Yarra	Melbourne - Inner	Yarra C	
214				219				2114001 Melbourne		214	219	Carlton North - Princes Hill	Yarra	Melbourne - Inner	Yarra C	
299				300				2114002 Melbourne		299	300	Carlton North - Princes Hill	Yarra	Melbourne - Inner	Yarra C	
254				264				2114003 Melbourne		254	264	Carlton North - Princes Hill	Yarra	Melbourne - Inner	Yarra C	
247				258				2114004 Melbourne		247	258	Carlton North - Princes Hill	Yarra	Melbourne - Inner	Yarra C	
235				233				2114005 Melbourne		235	233	Carlton North - Princes Hill	Yarra	Melbourne - Inner	Yarra C	
317				322				2114006 Melbourne		317	322	Carlton North - Princes Hill	Yarra	Melbourne - Inner	Yarra C	
300				313				2114007 Melbourne		300	313	Carlton North - Princes Hill	Yarra	Melbourne - Inner	Yarra C	
394				402				2114008 Melbourne		394	402	Carlton North - Princes Hill	Yarra	Melbourne - Inner	Yarra C	
360				374				2114009 Melbourne		360	374	Carlton North - Princes Hill	Yarra	Melbourne - Inner	Yarra C	
385				396				2114010 Melbourne		385	396	Carlton North - Princes Hill	Yarra	Melbourne - Inner	Yarra C	
281				283				2114011 Melbourne		281	283	Carlton North - Princes Hill	Yarra	Melbourne - Inner	Yarra C	
256				256				2114012 Melbourne		256	256	Carlton North - Princes Hill	Yarra	Melbourne - Inner	Yarra C	
3				3				2114013 Melbourne		3	3	Carlton North - Princes Hill	Yarra	Melbourne - Inner	Melbourne C	
423				431				2114014 Melbourne		423	431	Carlton North - Princes Hill	Yarra	Melbourne - Inner	Yarra C	
366				372				2114015 Melbourne		366	372	Carlton North - Princes Hill	Yarra	Melbourne - Inner	Yarra C	
455				457				2114016 Melbourne		455	457	Carlton North - Princes Hill	Yarra	Melbourne - Inner	Yarra C	
297				308				2114017 Melbourne		297	308	Carlton North - Princes Hill	Yarra	Melbourne - Inner	Yarra C	
248				248				2114018 Melbourne		248	248	Carlton North - Princes Hill	Yarra	Melbourne - Inner	Yarra C	
296				314				2114019 Melbourne		296	314	Carlton North - Princes Hill	Yarra	Melbourne - Inner	Yarra C	
230				230				2114020 Melbourne		230	230	Carlton North - Princes Hill	Yarra	Melbourne - Inner	Yarra C	
310				309				2114021 Melbourne		310	309	Carlton North - Princes Hill	Yarra	Melbourne - Inner	Yarra C	
293				296				2114022 Melbourne		293	296	Carlton North - Princes Hill	Yarra	Melbourne - Inner	Yarra C	
317	6,780			315	6,903			2114023 Melbourne		317	315	Carlton North - Princes Hill	Yarra	Melbourne - Inner	Yarra C	
								Melbourne Melbourne		3 6,777	3 6,900				Melbourne C Yarra C	
619				666				2114101 Melbourne				Collingwood	Yarra	Melbourne - Inner	Yarra C	
334				346				2114102 Melbourne				Collingwood	Yarra	Melbourne - Inner	Yarra C	
259				289				2114103 Melbourne				Collingwood	Yarra	Melbourne - Inner	Yarra C	
821				975				2114104 Melbourne				Collingwood	Yarra	Melbourne - Inner	Yarra C	
874				1,004				2114105 Melbourne				Collingwood	Yarra	Melbourne - Inner	Yarra C	
404				402				2114106 Melbourne				Collingwood	Yarra	Melbourne - Inner	Yarra C	
174				185				2114107 Melbourne				Collingwood	Yarra	Melbourne - Inner	Yarra C	
189				191				2114108 Melbourne				Collingwood	Yarra	Melbourne - Inner	Yarra C	
678				805				2114109 Melbourne				Collingwood	Yarra	Melbourne - Inner	Yarra C	
286				311				2114110 Melbourne				Collingwood	Yarra	Melbourne - Inner	Yarra C	
390				429				2114111 Melbourne				Collingwood	Yarra	Melbourne - Inner	Yarra C	
530				547				2114112 Melbourne				Collingwood	Yarra	Melbourne - Inner	Yarra C	
213				228				2114113 Melbourne				Collingwood	Yarra	Melbourne - Inner	Yarra C	

Current Enrolment 4/9/17: 4,064,258				Projected Enrolment 25/8/19: 4,194,146				SA1_7DIGITCODE_2011	Current CED	If Changed Proposed CED	Divided or T'ferred SA2's - Current	Divided or T'ferred SA2's - Projected	SA2_NAME_2011	SA3_NAME_2011	SA4_NAME_2011	LGA
SA1	SA2	SA3	SA4	SA1	SA2	SA3	SA4									
241	6,012			261	6,639			2114114 Melbourne				Collingwood	Yarra	Melbourne - Inner	Yarra C	
223				190				2114201 Melbourne				Fitzroy	Yarra	Melbourne - Inner	Yarra C	
329				338				2114202 Melbourne				Fitzroy	Yarra	Melbourne - Inner	Yarra C	
254				290				2114203 Melbourne				Fitzroy	Yarra	Melbourne - Inner	Yarra C	
387				419				2114204 Melbourne				Fitzroy	Yarra	Melbourne - Inner	Yarra C	
261				258				2114205 Melbourne				Fitzroy	Yarra	Melbourne - Inner	Yarra C	
358				354				2114206 Melbourne				Fitzroy	Yarra	Melbourne - Inner	Yarra C	
268				277				2114207 Melbourne				Fitzroy	Yarra	Melbourne - Inner	Yarra C	
390				398				2114208 Melbourne				Fitzroy	Yarra	Melbourne - Inner	Yarra C	
466				518				2114209 Melbourne				Fitzroy	Yarra	Melbourne - Inner	Yarra C	
381				380				2114210 Melbourne				Fitzroy	Yarra	Melbourne - Inner	Yarra C	
298				300				2114211 Melbourne				Fitzroy	Yarra	Melbourne - Inner	Yarra C	
420				438				2114212 Melbourne				Fitzroy	Yarra	Melbourne - Inner	Yarra C	
287				278				2114213 Melbourne				Fitzroy	Yarra	Melbourne - Inner	Yarra C	
206				230				2114214 Melbourne				Fitzroy	Yarra	Melbourne - Inner	Yarra C	
130				129				2114215 Melbourne				Fitzroy	Yarra	Melbourne - Inner	Yarra C	
319				337				2114216 Melbourne				Fitzroy	Yarra	Melbourne - Inner	Yarra C	
570				600				2114217 Melbourne				Fitzroy	Yarra	Melbourne - Inner	Yarra C	
218				218				2114218 Melbourne				Fitzroy	Yarra	Melbourne - Inner	Yarra C	
322				325				2114219 Melbourne				Fitzroy	Yarra	Melbourne - Inner	Yarra C	
388				394				2114220 Melbourne				Fitzroy	Yarra	Melbourne - Inner	Yarra C	
432				440				2114221 Melbourne				Fitzroy	Yarra	Melbourne - Inner	Yarra C	
226				226				2114222 Melbourne				Fitzroy	Yarra	Melbourne - Inner	Yarra C	
524	7,657			541	7,878			2114223 Melbourne				Fitzroy	Yarra	Melbourne - Inner	Yarra C	
371				379				2114301 Wills		371	379	Fitzroy North	Yarra	Melbourne - Inner	Moreland C	
238				248				2114302 Wills		238	248	Fitzroy North	Yarra	Melbourne - Inner	Moreland C	
364				360				2114303 Wills		364	360	Fitzroy North	Yarra	Melbourne - Inner	Yarra C	
238				254				2114304 Wills		238	254	Fitzroy North	Yarra	Melbourne - Inner	Yarra C	
420				415				2114305 Wills		420	415	Fitzroy North	Yarra	Melbourne - Inner	Yarra C	
433				427				2114306 Wills		433	427	Fitzroy North	Yarra	Melbourne - Inner	Yarra C	
418				414				2114307 Wills		418	414	Fitzroy North	Yarra	Melbourne - Inner	Yarra C	
506				530				2114308 Wills		506	530	Fitzroy North	Yarra	Melbourne - Inner	Yarra C	
422				432				2114309 Melbourne		422	432	Fitzroy North	Yarra	Melbourne - Inner	Yarra C	
290				295				2114310 Melbourne		290	295	Fitzroy North	Yarra	Melbourne - Inner	Yarra C	
378				382				2114311 Melbourne		378	382	Fitzroy North	Yarra	Melbourne - Inner	Yarra C	
618				687				2114312 Melbourne		618	687	Fitzroy North	Yarra	Melbourne - Inner	Yarra C	
195				205				2114313 Melbourne		195	205	Fitzroy North	Yarra	Melbourne - Inner	Yarra C	
434				447				2114314 Melbourne		434	447	Fitzroy North	Yarra	Melbourne - Inner	Yarra C	
375				385				2114315 Melbourne		375	385	Fitzroy North	Yarra	Melbourne - Inner	Yarra C	
482				498				2114316 Melbourne		482	498	Fitzroy North	Yarra	Melbourne - Inner	Yarra C	
418				424				2114317 Melbourne		418	424	Fitzroy North	Yarra	Melbourne - Inner	Yarra C	
274				277				2114318 Melbourne		274	277	Fitzroy North	Yarra	Melbourne - Inner	Yarra C	
265				278				2114319 Melbourne		265	278	Fitzroy North	Yarra	Melbourne - Inner	Yarra C	
263				263				2114320 Melbourne		263	263	Fitzroy North	Yarra	Melbourne - Inner	Yarra C	
258				251				2114321 Melbourne		258	251	Fitzroy North	Yarra	Melbourne - Inner	Yarra C	
338				352				2114322 Melbourne		338	352	Fitzroy North	Yarra	Melbourne - Inner	Yarra C	
434				474				2114323 Melbourne		434	474	Fitzroy North	Yarra	Melbourne - Inner	Yarra C	
465				496				2114324 Melbourne		465	496	Fitzroy North	Yarra	Melbourne - Inner	Yarra C	
295				291				2114325 Melbourne		295	291	Fitzroy North	Yarra	Melbourne - Inner	Yarra C	
256				260				2114326 Melbourne		256	260	Fitzroy North	Yarra	Melbourne - Inner	Yarra C	
372	9,820			382	10,106			2114327 Melbourne		372	382	Fitzroy North	Yarra	Melbourne - Inner	Yarra C	
								Melbourne		6,832	7,079				Yarra C	
								Wills		609	627				Moreland C	
								Wills		2,379	2,400				Yarra C	
286				286				2114401 Melbourne				Richmond (Vic.)	Yarra	Melbourne - Inner	Yarra C	
276				275				2114402 Melbourne				Richmond (Vic.)	Yarra	Melbourne - Inner	Yarra C	
459				486				2114403 Melbourne				Richmond (Vic.)	Yarra	Melbourne - Inner	Yarra C	
576				671				2114404 Melbourne				Richmond (Vic.)	Yarra	Melbourne - Inner	Yarra C	
254				239				2114405 Melbourne				Richmond (Vic.)	Yarra	Melbourne - Inner	Yarra C	
283				278				2114406 Melbourne				Richmond (Vic.)	Yarra	Melbourne - Inner	Yarra C	
271				261				2114407 Melbourne				Richmond (Vic.)	Yarra	Melbourne - Inner	Yarra C	
310				315				2114408 Melbourne				Richmond (Vic.)	Yarra	Melbourne - Inner	Yarra C	
407				426				2114409 Melbourne				Richmond (Vic.)	Yarra	Melbourne - Inner	Yarra C	
513				553				2114410 Melbourne				Richmond (Vic.)	Yarra	Melbourne - Inner	Yarra C	
573				631				2114411 Melbourne				Richmond (Vic.)	Yarra	Melbourne - Inner	Yarra C	
411				421				2114412 Melbourne				Richmond (Vic.)	Yarra	Melbourne - Inner	Yarra C	
323				324				2114413 Melbourne				Richmond (Vic.)	Yarra	Melbourne - Inner	Yarra C	
341				344				2114414 Melbourne				Richmond (Vic.)	Yarra	Melbourne - Inner	Yarra C	
289				288				2114415 Melbourne				Richmond (Vic.)	Yarra	Melbourne - Inner	Yarra C	

Current Enrolment 4/9/17: 4,064,258				Projected Enrolment 25/8/19: 4,194,146				SA1_7DIGITCODE_2011	Current CED	If Changed Proposed CED	Divided or T'ferred SA2's - Current	Divided or T'ferred SA2's - Projected	SA2_NAME_2011	SA3_NAME_2011	SA4_NAME_2011	LGA
SA1	SA2	SA3	SA4	SA1	SA2	SA3	SA4									
313				317				2114416 Melbourne				Richmond (Vic.)	Yarra	Melbourne - Inner	Yarra C	
388				412				2114417 Melbourne				Richmond (Vic.)	Yarra	Melbourne - Inner	Yarra C	
448				464				2114418 Melbourne				Richmond (Vic.)	Yarra	Melbourne - Inner	Yarra C	
357				388				2114419 Melbourne				Richmond (Vic.)	Yarra	Melbourne - Inner	Yarra C	
305				317				2114420 Melbourne				Richmond (Vic.)	Yarra	Melbourne - Inner	Yarra C	
194				204				2114421 Melbourne				Richmond (Vic.)	Yarra	Melbourne - Inner	Yarra C	
211				222				2114422 Melbourne				Richmond (Vic.)	Yarra	Melbourne - Inner	Yarra C	
351				347				2114423 Melbourne				Richmond (Vic.)	Yarra	Melbourne - Inner	Yarra C	
371				380				2114424 Melbourne				Richmond (Vic.)	Yarra	Melbourne - Inner	Yarra C	
405				419				2114425 Melbourne				Richmond (Vic.)	Yarra	Melbourne - Inner	Yarra C	
385				401				2114426 Melbourne				Richmond (Vic.)	Yarra	Melbourne - Inner	Yarra C	
404				402				2114427 Melbourne				Richmond (Vic.)	Yarra	Melbourne - Inner	Yarra C	
382				378				2114428 Melbourne				Richmond (Vic.)	Yarra	Melbourne - Inner	Yarra C	
440				511				2114429 Melbourne				Richmond (Vic.)	Yarra	Melbourne - Inner	Yarra C	
365				370				2114430 Melbourne				Richmond (Vic.)	Yarra	Melbourne - Inner	Yarra C	
304				332				2114431 Melbourne				Richmond (Vic.)	Yarra	Melbourne - Inner	Yarra C	
427				434				2114432 Melbourne				Richmond (Vic.)	Yarra	Melbourne - Inner	Yarra C	
341				339				2114433 Melbourne				Richmond (Vic.)	Yarra	Melbourne - Inner	Yarra C	
238				250				2114434 Melbourne				Richmond (Vic.)	Yarra	Melbourne - Inner	Yarra C	
430				445				2114435 Melbourne				Richmond (Vic.)	Yarra	Melbourne - Inner	Yarra C	
312				314				2114436 Melbourne				Richmond (Vic.)	Yarra	Melbourne - Inner	Yarra C	
218				226				2114437 Melbourne				Richmond (Vic.)	Yarra	Melbourne - Inner	Yarra C	
212				212				2114438 Melbourne				Richmond (Vic.)	Yarra	Melbourne - Inner	Yarra C	
277				289				2114439 Melbourne				Richmond (Vic.)	Yarra	Melbourne - Inner	Yarra C	
740				833				2114440 Melbourne				Richmond (Vic.)	Yarra	Melbourne - Inner	Yarra C	
449				510				2114441 Melbourne				Richmond (Vic.)	Yarra	Melbourne - Inner	Yarra C	
325				331				2114442 Melbourne				Richmond (Vic.)	Yarra	Melbourne - Inner	Yarra C	
419				430				2114443 Melbourne				Richmond (Vic.)	Yarra	Melbourne - Inner	Yarra C	
569				582				2114444 Melbourne				Richmond (Vic.)	Yarra	Melbourne - Inner	Yarra C	
544				564				2114445 Melbourne				Richmond (Vic.)	Yarra	Melbourne - Inner	Yarra C	
423				425				2114446 Melbourne				Richmond (Vic.)	Yarra	Melbourne - Inner	Yarra C	
343				358				2114447 Melbourne				Richmond (Vic.)	Yarra	Melbourne - Inner	Yarra C	
397				395				2114448 Melbourne				Richmond (Vic.)	Yarra	Melbourne - Inner	Yarra C	
379				382				2114449 Melbourne				Richmond (Vic.)	Yarra	Melbourne - Inner	Yarra C	
447				444				2114450 Melbourne				Richmond (Vic.)	Yarra	Melbourne - Inner	Yarra C	
587				675				2114451 Melbourne				Richmond (Vic.)	Yarra	Melbourne - Inner	Yarra C	
598				659				2114452 Melbourne				Richmond (Vic.)	Yarra	Melbourne - Inner	Yarra C	
384				405				2114453 Melbourne				Richmond (Vic.)	Yarra	Melbourne - Inner	Yarra C	
437				442				2114454 Melbourne				Richmond (Vic.)	Yarra	Melbourne - Inner	Yarra C	
451				473				2114455 Melbourne				Richmond (Vic.)	Yarra	Melbourne - Inner	Yarra C	
212				212				2114456 Melbourne				Richmond (Vic.)	Yarra	Melbourne - Inner	Yarra C	
697				788				2114457 Melbourne				Richmond (Vic.)	Yarra	Melbourne - Inner	Yarra C	
269				272				2114458 Melbourne				Richmond (Vic.)	Yarra	Melbourne - Inner	Yarra C	
220				219				2114459 Melbourne				Richmond (Vic.)	Yarra	Melbourne - Inner	Yarra C	
303				302				2114460 Melbourne				Richmond (Vic.)	Yarra	Melbourne - Inner	Yarra C	
0	22,843			0	23,872			2114461 Melbourne				Richmond (Vic.)	Yarra	Melbourne - Inner	Yarra C	
386				401				2114501 Batman Melbourne		386	401	Yarra - North	Yarra	Melbourne - Inner	Yarra C	
386				385				2114502 Batman Melbourne		386	385	Yarra - North	Yarra	Melbourne - Inner	Yarra C	
382				385				2114503 Batman Melbourne		382	385	Yarra - North	Yarra	Melbourne - Inner	Yarra C	
288				286				2114504 Batman Melbourne		288	286	Yarra - North	Yarra	Melbourne - Inner	Yarra C	
384				382				2114505 Batman Melbourne		384	382	Yarra - North	Yarra	Melbourne - Inner	Yarra C	
452				446				2114506 Batman Melbourne		452	446	Yarra - North	Yarra	Melbourne - Inner	Yarra C	
247				253				2114507 Batman Melbourne		247	253	Yarra - North	Yarra	Melbourne - Inner	Yarra C	
255				259				2114508 Batman Melbourne		255	259	Yarra - North	Yarra	Melbourne - Inner	Yarra C	
0				0				2114509 Batman Melbourne		0	0	Yarra - North	Yarra	Melbourne - Inner	Yarra C	
550				601				2114510 Batman Melbourne		550	601	Yarra - North	Yarra	Melbourne - Inner	Yarra C	
315				334				2114511 Batman Melbourne		315	334	Yarra - North	Yarra	Melbourne - Inner	Yarra C	
296				292				2114512 Batman Melbourne		296	292	Yarra - North	Yarra	Melbourne - Inner	Yarra C	
291				314				2114513 Batman Melbourne		291	314	Yarra - North	Yarra	Melbourne - Inner	Yarra C	
390				398				2114514 Batman Melbourne		390	398	Yarra - North	Yarra	Melbourne - Inner	Yarra C	
340				344				2114515 Batman Melbourne		340	344	Yarra - North	Yarra	Melbourne - Inner	Yarra C	
234				237				2114516 Batman Melbourne		234	237	Yarra - North	Yarra	Melbourne - Inner	Yarra C	
647				735				2114517 Batman Melbourne		647	735	Yarra - North	Yarra	Melbourne - Inner	Yarra C	
246				244				2114518 Batman Melbourne		246	244	Yarra - North	Yarra	Melbourne - Inner	Yarra C	
254				261				2114519 Batman Melbourne		254	261	Yarra - North	Yarra	Melbourne - Inner	Yarra C	
250				246				2114520 Batman Melbourne		250	246	Yarra - North	Yarra	Melbourne - Inner	Yarra C	
228	6,821	65,717	387,942	232	7,035	68,872	403,892	2114521 Batman Melbourne		228	232	Yarra - North	Yarra	Melbourne - Inner	Yarra C	
								Batman Melbourne		6,821	7,035					
291				297				2114601 Higgins				Ashburton (Vic.)	Boroondara	Melbourne - Inner East	Boroondara C	

Current Enrolment 4/9/17: 4,064,258				Projected Enrolment 25/8/19: 4,194,146				SA1_7DIGITCODE_2011	Current CED	If Changed Proposed CED	Divided or T'ferred SA2's - Current	Divided or T'ferred SA2's - Projected	SA2_NAME_2011	SA3_NAME_2011	SA4_NAME_2011	LGA
SA1	SA2	SA3	SA4	SA1	SA2	SA3	SA4									
204				215				2114602 Higgins				Ashburton (Vic.)	Boroondara	Melbourne - Inner East	Boroondara C	
318				316				2114603 Higgins				Ashburton (Vic.)	Boroondara	Melbourne - Inner East	Boroondara C	
244				242				2114604 Higgins				Ashburton (Vic.)	Boroondara	Melbourne - Inner East	Boroondara C	
241				257				2114605 Higgins				Ashburton (Vic.)	Boroondara	Melbourne - Inner East	Boroondara C	
453				469				2114606 Higgins				Ashburton (Vic.)	Boroondara	Melbourne - Inner East	Boroondara C	
258				255				2114607 Higgins				Ashburton (Vic.)	Boroondara	Melbourne - Inner East	Boroondara C	
171				173				2114608 Higgins				Ashburton (Vic.)	Boroondara	Melbourne - Inner East	Boroondara C	
410				419				2114609 Higgins				Ashburton (Vic.)	Boroondara	Melbourne - Inner East	Boroondara C	
265				267				2114610 Higgins				Ashburton (Vic.)	Boroondara	Melbourne - Inner East	Boroondara C	
330				327				2114611 Higgins				Ashburton (Vic.)	Boroondara	Melbourne - Inner East	Boroondara C	
249				259				2114612 Higgins				Ashburton (Vic.)	Boroondara	Melbourne - Inner East	Boroondara C	
190				194				2114613 Higgins				Ashburton (Vic.)	Boroondara	Melbourne - Inner East	Boroondara C	
438				462				2114614 Higgins				Ashburton (Vic.)	Boroondara	Melbourne - Inner East	Boroondara C	
227				230				2114615 Higgins				Ashburton (Vic.)	Boroondara	Melbourne - Inner East	Boroondara C	
218				216				2114616 Higgins				Ashburton (Vic.)	Boroondara	Melbourne - Inner East	Boroondara C	
195				211				2114617 Higgins				Ashburton (Vic.)	Boroondara	Melbourne - Inner East	Boroondara C	
228				231				2114618 Higgins				Ashburton (Vic.)	Boroondara	Melbourne - Inner East	Boroondara C	
348	5,278			336	5,376			2114619 Higgins				Ashburton (Vic.)	Boroondara	Melbourne - Inner East	Boroondara C	
390				388				2114701 Kooyong				Balwyn	Boroondara	Melbourne - Inner East	Boroondara C	
220				215				2114702 Kooyong				Balwyn	Boroondara	Melbourne - Inner East	Boroondara C	
196				201				2114703 Kooyong				Balwyn	Boroondara	Melbourne - Inner East	Boroondara C	
266				265				2114704 Kooyong				Balwyn	Boroondara	Melbourne - Inner East	Boroondara C	
318				328				2114705 Kooyong				Balwyn	Boroondara	Melbourne - Inner East	Boroondara C	
414				413				2114706 Kooyong				Balwyn	Boroondara	Melbourne - Inner East	Boroondara C	
178				177				2114707 Kooyong				Balwyn	Boroondara	Melbourne - Inner East	Boroondara C	
200				204				2114708 Kooyong				Balwyn	Boroondara	Melbourne - Inner East	Boroondara C	
373				373				2114709 Kooyong				Balwyn	Boroondara	Melbourne - Inner East	Boroondara C	
481				507				2114710 Kooyong				Balwyn	Boroondara	Melbourne - Inner East	Boroondara C	
353				369				2114711 Kooyong				Balwyn	Boroondara	Melbourne - Inner East	Boroondara C	
269				272				2114712 Kooyong				Balwyn	Boroondara	Melbourne - Inner East	Boroondara C	
382				378				2114713 Kooyong				Balwyn	Boroondara	Melbourne - Inner East	Boroondara C	
419				427				2114714 Kooyong				Balwyn	Boroondara	Melbourne - Inner East	Boroondara C	
280				279				2114715 Kooyong				Balwyn	Boroondara	Melbourne - Inner East	Boroondara C	
322				321				2114716 Kooyong				Balwyn	Boroondara	Melbourne - Inner East	Boroondara C	
327				339				2114717 Kooyong				Balwyn	Boroondara	Melbourne - Inner East	Boroondara C	
231				232				2114718 Kooyong				Balwyn	Boroondara	Melbourne - Inner East	Boroondara C	
391				403				2114719 Kooyong				Balwyn	Boroondara	Melbourne - Inner East	Boroondara C	
384				383				2114720 Kooyong				Balwyn	Boroondara	Melbourne - Inner East	Boroondara C	
298				307				2114721 Kooyong				Balwyn	Boroondara	Melbourne - Inner East	Boroondara C	
281				280				2114722 Kooyong				Balwyn	Boroondara	Melbourne - Inner East	Boroondara C	
314				310				2114723 Kooyong				Balwyn	Boroondara	Melbourne - Inner East	Boroondara C	
368				368				2114724 Kooyong				Balwyn	Boroondara	Melbourne - Inner East	Boroondara C	
394				386				2114725 Kooyong				Balwyn	Boroondara	Melbourne - Inner East	Boroondara C	
343				336				2114726 Kooyong				Balwyn	Boroondara	Melbourne - Inner East	Boroondara C	
480				518				2114727 Kooyong				Balwyn	Boroondara	Melbourne - Inner East	Boroondara C	
388				406				2114728 Kooyong				Balwyn	Boroondara	Melbourne - Inner East	Boroondara C	
290				283				2114729 Kooyong				Balwyn	Boroondara	Melbourne - Inner East	Boroondara C	
335				337				2114730 Kooyong				Balwyn	Boroondara	Melbourne - Inner East	Boroondara C	
264				281				2114731 Kooyong				Balwyn	Boroondara	Melbourne - Inner East	Boroondara C	
241				247				2114732 Kooyong				Balwyn	Boroondara	Melbourne - Inner East	Boroondara C	
301				301				2114733 Kooyong				Balwyn	Boroondara	Melbourne - Inner East	Boroondara C	
189				196				2114734 Kooyong				Balwyn	Boroondara	Melbourne - Inner East	Boroondara C	
178	11,058			177	11,207			2114735 Kooyong				Balwyn	Boroondara	Melbourne - Inner East	Boroondara C	
265				268				2114801 Kooyong				Balwyn North	Boroondara	Melbourne - Inner East	Boroondara C	
353				353				2114802 Kooyong				Balwyn North	Boroondara	Melbourne - Inner East	Boroondara C	
266				271				2114803 Kooyong				Balwyn North	Boroondara	Melbourne - Inner East	Boroondara C	
319				323				2114804 Kooyong				Balwyn North	Boroondara	Melbourne - Inner East	Boroondara C	
203				207				2114805 Kooyong				Balwyn North	Boroondara	Melbourne - Inner East	Boroondara C	
308				302				2114806 Kooyong				Balwyn North	Boroondara	Melbourne - Inner East	Boroondara C	
362				357				2114807 Kooyong				Balwyn North	Boroondara	Melbourne - Inner East	Boroondara C	
360				363				2114808 Kooyong				Balwyn North	Boroondara	Melbourne - Inner East	Boroondara C	
260				264				2114809 Kooyong				Balwyn North	Boroondara	Melbourne - Inner East	Boroondara C	
190				186				2114810 Kooyong				Balwyn North	Boroondara	Melbourne - Inner East	Boroondara C	
311				302				2114811 Kooyong				Balwyn North	Boroondara	Melbourne - Inner East	Boroondara C	
331				329				2114812 Kooyong				Balwyn North	Boroondara	Melbourne - Inner East	Boroondara C	
253				248				2114813 Kooyong				Balwyn North	Boroondara	Melbourne - Inner East	Boroondara C	
242				253				2114814 Kooyong				Balwyn North	Boroondara	Melbourne - Inner East	Boroondara C	
234				228				2114815 Kooyong				Balwyn North	Boroondara	Melbourne - Inner East	Boroondara C	
316				333				2114816 Kooyong				Balwyn North	Boroondara	Melbourne - Inner East	Boroondara C	

Current Enrolment 4/9/17: 4,064,258				Projected Enrolment 25/8/19: 4,194,146				SA1_7DIGITCODE_2011	Current CED	If Changed Proposed CED	Divided or T'ferred SA2's - Current	Divided or T'ferred SA2's - Projected	SA2_NAME_2011	SA3_NAME_2011	SA4_NAME_2011	LGA
SA1	SA2	SA3	SA4	SA1	SA2	SA3	SA4									
445				446				2114817	Kooyong			Balwyn North	Boroondara	Melbourne - Inner East	Boroondara C	
200				201				2114818	Kooyong			Balwyn North	Boroondara	Melbourne - Inner East	Boroondara C	
236				238				2114819	Kooyong			Balwyn North	Boroondara	Melbourne - Inner East	Boroondara C	
234				237				2114820	Kooyong			Balwyn North	Boroondara	Melbourne - Inner East	Boroondara C	
240				261				2114821	Kooyong			Balwyn North	Boroondara	Melbourne - Inner East	Boroondara C	
346				340				2114822	Kooyong			Balwyn North	Boroondara	Melbourne - Inner East	Boroondara C	
306				319				2114823	Kooyong			Balwyn North	Boroondara	Melbourne - Inner East	Boroondara C	
264				277				2114824	Kooyong			Balwyn North	Boroondara	Melbourne - Inner East	Boroondara C	
274				273				2114825	Kooyong			Balwyn North	Boroondara	Melbourne - Inner East	Boroondara C	
250				260				2114826	Kooyong			Balwyn North	Boroondara	Melbourne - Inner East	Boroondara C	
460				454				2114827	Kooyong			Balwyn North	Boroondara	Melbourne - Inner East	Boroondara C	
429				430				2114828	Kooyong			Balwyn North	Boroondara	Melbourne - Inner East	Boroondara C	
258				259				2114829	Kooyong			Balwyn North	Boroondara	Melbourne - Inner East	Boroondara C	
287				285				2114830	Kooyong			Balwyn North	Boroondara	Melbourne - Inner East	Boroondara C	
360				360				2114831	Kooyong			Balwyn North	Boroondara	Melbourne - Inner East	Boroondara C	
408				416				2114832	Kooyong			Balwyn North	Boroondara	Melbourne - Inner East	Boroondara C	
321				336				2114833	Kooyong			Balwyn North	Boroondara	Melbourne - Inner East	Boroondara C	
220				221				2114834	Kooyong			Balwyn North	Boroondara	Melbourne - Inner East	Boroondara C	
179				187				2114835	Kooyong			Balwyn North	Boroondara	Melbourne - Inner East	Boroondara C	
201				207				2114836	Kooyong			Balwyn North	Boroondara	Melbourne - Inner East	Boroondara C	
172				181				2114837	Kooyong			Balwyn North	Boroondara	Melbourne - Inner East	Boroondara C	
311				319				2114838	Kooyong			Balwyn North	Boroondara	Melbourne - Inner East	Boroondara C	
326				328				2114839	Kooyong			Balwyn North	Boroondara	Melbourne - Inner East	Boroondara C	
253				252				2114840	Kooyong			Balwyn North	Boroondara	Melbourne - Inner East	Boroondara C	
345				346				2114841	Kooyong			Balwyn North	Boroondara	Melbourne - Inner East	Boroondara C	
211				209				2114842	Kooyong			Balwyn North	Boroondara	Melbourne - Inner East	Boroondara C	
215				221				2114843	Kooyong			Balwyn North	Boroondara	Melbourne - Inner East	Boroondara C	
225				228				2114844	Kooyong			Balwyn North	Boroondara	Melbourne - Inner East	Boroondara C	
295				295				2114845	Kooyong			Balwyn North	Boroondara	Melbourne - Inner East	Boroondara C	
1				1				2114846	Kooyong			Balwyn North	Boroondara	Melbourne - Inner East	Boroondara C	
0				0				2114847	Kooyong			Balwyn North	Boroondara	Melbourne - Inner East	Boroondara C	
196				197				2114848	Kooyong			Balwyn North	Boroondara	Melbourne - Inner East	Boroondara C	
214				215				2114849	Kooyong			Balwyn North	Boroondara	Melbourne - Inner East	Boroondara C	
328				344				2114850	Kooyong			Balwyn North	Boroondara	Melbourne - Inner East	Boroondara C	
173				167				2114851	Kooyong			Balwyn North	Boroondara	Melbourne - Inner East	Boroondara C	
245	14,001			259	14,156			2114852	Kooyong			Balwyn North	Boroondara	Melbourne - Inner East	Boroondara C	
296				304				2114901	Kooyong			Camberwell	Boroondara	Melbourne - Inner East	Boroondara C	
312				323				2114902	Kooyong			Camberwell	Boroondara	Melbourne - Inner East	Boroondara C	
227				234				2114903	Kooyong			Camberwell	Boroondara	Melbourne - Inner East	Boroondara C	
375				391				2114904	Kooyong			Camberwell	Boroondara	Melbourne - Inner East	Boroondara C	
314				328				2114905	Kooyong			Camberwell	Boroondara	Melbourne - Inner East	Boroondara C	
369				368				2114906	Kooyong			Camberwell	Boroondara	Melbourne - Inner East	Boroondara C	
418				468				2114907	Kooyong			Camberwell	Boroondara	Melbourne - Inner East	Boroondara C	
368				366				2114908	Kooyong			Camberwell	Boroondara	Melbourne - Inner East	Boroondara C	
422				442				2114909	Kooyong			Camberwell	Boroondara	Melbourne - Inner East	Boroondara C	
286				293				2114910	Kooyong			Camberwell	Boroondara	Melbourne - Inner East	Boroondara C	
258				278				2114911	Kooyong			Camberwell	Boroondara	Melbourne - Inner East	Boroondara C	
243				255				2114912	Kooyong			Camberwell	Boroondara	Melbourne - Inner East	Boroondara C	
324				352				2114913	Kooyong			Camberwell	Boroondara	Melbourne - Inner East	Boroondara C	
298				301				2114914	Kooyong			Camberwell	Boroondara	Melbourne - Inner East	Boroondara C	
211				208				2114915	Kooyong			Camberwell	Boroondara	Melbourne - Inner East	Boroondara C	
370				379				2114916	Kooyong			Camberwell	Boroondara	Melbourne - Inner East	Boroondara C	
278				276				2114917	Kooyong			Camberwell	Boroondara	Melbourne - Inner East	Boroondara C	
349				360				2114918	Kooyong			Camberwell	Boroondara	Melbourne - Inner East	Boroondara C	
353				356				2114919	Kooyong			Camberwell	Boroondara	Melbourne - Inner East	Boroondara C	
322				316				2114920	Kooyong			Camberwell	Boroondara	Melbourne - Inner East	Boroondara C	
179				178				2114921	Kooyong			Camberwell	Boroondara	Melbourne - Inner East	Boroondara C	
199				205				2114922	Kooyong			Camberwell	Boroondara	Melbourne - Inner East	Boroondara C	
158				155				2114923	Kooyong			Camberwell	Boroondara	Melbourne - Inner East	Boroondara C	
331				343				2114924	Kooyong			Camberwell	Boroondara	Melbourne - Inner East	Boroondara C	
228				231				2114925	Kooyong			Camberwell	Boroondara	Melbourne - Inner East	Boroondara C	
231				230				2114926	Kooyong			Camberwell	Boroondara	Melbourne - Inner East	Boroondara C	
264				259				2114927	Kooyong			Camberwell	Boroondara	Melbourne - Inner East	Boroondara C	
374				378				2114928	Kooyong			Camberwell	Boroondara	Melbourne - Inner East	Boroondara C	
317				313				2114929	Kooyong			Camberwell	Boroondara	Melbourne - Inner East	Boroondara C	
356				352				2114930	Kooyong			Camberwell	Boroondara	Melbourne - Inner East	Boroondara C	
354				351				2114931	Kooyong			Camberwell	Boroondara	Melbourne - Inner East	Boroondara C	
445				479				2114932	Kooyong			Camberwell	Boroondara	Melbourne - Inner East	Boroondara C	
144				149				2114933	Kooyong			Camberwell	Boroondara	Melbourne - Inner East	Boroondara C	

Current Enrolment 4/9/17: 4,064,258				Projected Enrolment 25/8/19: 4,194,146				SA1_7DIGITCODE_2011	Current CED	If Changed Proposed CED	Divided or T'ferred SA2's - Current	Divided or T'ferred SA2's - Projected	SA2_NAME_2011	SA3_NAME_2011	SA4_NAME_2011	LGA
SA1	SA2	SA3	SA4	SA1	SA2	SA3	SA4									
353				357				2114934 Kooyong				Camberwell	Boroondara	Melbourne - Inner East	Boroondara C	
458				455				2114935 Kooyong				Camberwell	Boroondara	Melbourne - Inner East	Boroondara C	
289				287				2114936 Kooyong				Camberwell	Boroondara	Melbourne - Inner East	Boroondara C	
204				205				2114937 Kooyong				Camberwell	Boroondara	Melbourne - Inner East	Boroondara C	
247				275				2114938 Kooyong				Camberwell	Boroondara	Melbourne - Inner East	Boroondara C	
409				427				2114939 Kooyong				Camberwell	Boroondara	Melbourne - Inner East	Boroondara C	
355				368				2114940 Kooyong				Camberwell	Boroondara	Melbourne - Inner East	Boroondara C	
417				430				2114941 Kooyong				Camberwell	Boroondara	Melbourne - Inner East	Boroondara C	
233				232				2114942 Kooyong				Camberwell	Boroondara	Melbourne - Inner East	Boroondara C	
301				312				2114943 Kooyong				Camberwell	Boroondara	Melbourne - Inner East	Boroondara C	
378				380				2114944 Kooyong				Camberwell	Boroondara	Melbourne - Inner East	Boroondara C	
196				194				2114945 Kooyong				Camberwell	Boroondara	Melbourne - Inner East	Boroondara C	
499				508				2114946 Kooyong				Camberwell	Boroondara	Melbourne - Inner East	Boroondara C	
284				280				2114947 Kooyong				Camberwell	Boroondara	Melbourne - Inner East	Boroondara C	
237				243				2114948 Kooyong				Camberwell	Boroondara	Melbourne - Inner East	Boroondara C	
293	15,126			296	15,470			2114949 Kooyong				Camberwell	Boroondara	Melbourne - Inner East	Boroondara C	
207				201				2115001 Higgins		207	201	Glen Iris - East	Boroondara	Melbourne - Inner East	Boroondara C	
394				394				2115002 Higgins		394	394	Glen Iris - East	Boroondara	Melbourne - Inner East	Boroondara C	
317				336				2115003 Higgins		317	336	Glen Iris - East	Boroondara	Melbourne - Inner East	Boroondara C	
316				323				2115004 Higgins		316	323	Glen Iris - East	Boroondara	Melbourne - Inner East	Boroondara C	
302				298				2115005 Higgins		302	298	Glen Iris - East	Boroondara	Melbourne - Inner East	Boroondara C	
355				356				2115006 Higgins		355	356	Glen Iris - East	Boroondara	Melbourne - Inner East	Boroondara C	
175				174				2115007 Higgins		175	174	Glen Iris - East	Boroondara	Melbourne - Inner East	Boroondara C	
170				184				2115008 Higgins		170	184	Glen Iris - East	Boroondara	Melbourne - Inner East	Boroondara C	
270				276				2115009 Higgins		270	276	Glen Iris - East	Boroondara	Melbourne - Inner East	Boroondara C	
429				456				2115010 Higgins		429	456	Glen Iris - East	Boroondara	Melbourne - Inner East	Boroondara C	
265				266				2115011 Higgins		265	266	Glen Iris - East	Boroondara	Melbourne - Inner East	Boroondara C	
283				304				2115012 Higgins		283	304	Glen Iris - East	Boroondara	Melbourne - Inner East	Boroondara C	
407				404				2115013 Higgins		407	404	Glen Iris - East	Boroondara	Melbourne - Inner East	Boroondara C	
237				241				2115014 Higgins		237	241	Glen Iris - East	Boroondara	Melbourne - Inner East	Boroondara C	
459				455				2115015 Higgins		459	455	Glen Iris - East	Boroondara	Melbourne - Inner East	Boroondara C	
315				325				2115016 Higgins		315	325	Glen Iris - East	Boroondara	Melbourne - Inner East	Boroondara C	
247				256				2115017 Higgins		247	256	Glen Iris - East	Boroondara	Melbourne - Inner East	Boroondara C	
360				376				2115018 Higgins		360	376	Glen Iris - East	Boroondara	Melbourne - Inner East	Boroondara C	
346				358				2115019 Higgins		346	358	Glen Iris - East	Boroondara	Melbourne - Inner East	Boroondara C	
348				345				2115020 Higgins		348	345	Glen Iris - East	Boroondara	Melbourne - Inner East	Boroondara C	
453				455				2115021 Higgins		453	455	Glen Iris - East	Boroondara	Melbourne - Inner East	Boroondara C	
380				383				2115022 Higgins		380	383	Glen Iris - East	Boroondara	Melbourne - Inner East	Boroondara C	
302				319				2115023 Higgins		302	319	Glen Iris - East	Boroondara	Melbourne - Inner East	Boroondara C	
257				253				2115024 Higgins		257	253	Glen Iris - East	Boroondara	Melbourne - Inner East	Boroondara C	
248				256				2115025 Higgins		248	256	Glen Iris - East	Boroondara	Melbourne - Inner East	Boroondara C	
428				430				2115026 Higgins		428	430	Glen Iris - East	Boroondara	Melbourne - Inner East	Boroondara C	
744				760				2115027 Higgins		744	760	Glen Iris - East	Boroondara	Melbourne - Inner East	Boroondara C	
2				2				2115027 Kooyong		2	2	Glen Iris - East	Boroondara	Melbourne - Inner East	Boroondara C	
134				133				2115028 Higgins		134	133	Glen Iris - East	Boroondara	Melbourne - Inner East	Boroondara C	
349				350				2115029 Higgins		349	350	Glen Iris - East	Boroondara	Melbourne - Inner East	Boroondara C	
265				270				2115030 Higgins		265	270	Glen Iris - East	Boroondara	Melbourne - Inner East	Boroondara C	
313				324				2115031 Higgins		313	324	Glen Iris - East	Boroondara	Melbourne - Inner East	Boroondara C	
330				327				2115032 Higgins		330	327	Glen Iris - East	Boroondara	Melbourne - Inner East	Boroondara C	
224				228				2115033 Higgins		224	228	Glen Iris - East	Boroondara	Melbourne - Inner East	Boroondara C	
253				248				2115034 Higgins		253	248	Glen Iris - East	Boroondara	Melbourne - Inner East	Boroondara C	
171				175				2115035 Higgins		171	175	Glen Iris - East	Boroondara	Melbourne - Inner East	Boroondara C	
259				265				2115036 Higgins		259	265	Glen Iris - East	Boroondara	Melbourne - Inner East	Boroondara C	
183				184				2115037 Higgins		183	184	Glen Iris - East	Boroondara	Melbourne - Inner East	Boroondara C	
216	11,713			218	11,908			2115038 Higgins		216	218	Glen Iris - East	Boroondara	Melbourne - Inner East	Boroondara C	
								Higgins		11,711	11,906					
								Kooyong		2	2					
458				471				2115101 Kooyong				Hawthorn	Boroondara	Melbourne - Inner East	Boroondara C	
273				286				2115102 Kooyong				Hawthorn	Boroondara	Melbourne - Inner East	Boroondara C	
294				294				2115103 Kooyong				Hawthorn	Boroondara	Melbourne - Inner East	Boroondara C	
383				393				2115104 Kooyong				Hawthorn	Boroondara	Melbourne - Inner East	Boroondara C	
415				426				2115105 Kooyong				Hawthorn	Boroondara	Melbourne - Inner East	Boroondara C	
401				407				2115106 Kooyong				Hawthorn	Boroondara	Melbourne - Inner East	Boroondara C	
294				292				2115107 Kooyong				Hawthorn	Boroondara	Melbourne - Inner East	Boroondara C	
188				191				2115108 Kooyong				Hawthorn	Boroondara	Melbourne - Inner East	Boroondara C	
309				315				2115109 Kooyong				Hawthorn	Boroondara	Melbourne - Inner East	Boroondara C	
342				354				2115110 Kooyong				Hawthorn	Boroondara	Melbourne - Inner East	Boroondara C	
310				308				2115111 Kooyong				Hawthorn	Boroondara	Melbourne - Inner East	Boroondara C	
158				161				2115112 Kooyong				Hawthorn	Boroondara	Melbourne - Inner East	Boroondara C	

Current Enrolment 4/9/17: 4,064,258				Projected Enrolment 25/8/19: 4,194,146				SA1_7DIGITCODE_2011	Current CED	If Changed Proposed CED	Divided or T'ferred SA2's - Current	Divided or T'ferred SA2's - Projected	SA2_NAME_2011	SA3_NAME_2011	SA4_NAME_2011	LGA
SA1	SA2	SA3	SA4	SA1	SA2	SA3	SA4									
521				537				2115113	Kooyong			Hawthorn	Boroondara	Melbourne - Inner East	Boroondara C	
438				445				2115114	Kooyong			Hawthorn	Boroondara	Melbourne - Inner East	Boroondara C	
209				211				2115115	Kooyong			Hawthorn	Boroondara	Melbourne - Inner East	Boroondara C	
303				324				2115116	Kooyong			Hawthorn	Boroondara	Melbourne - Inner East	Boroondara C	
262				279				2115117	Kooyong			Hawthorn	Boroondara	Melbourne - Inner East	Boroondara C	
662				769				2115118	Kooyong			Hawthorn	Boroondara	Melbourne - Inner East	Boroondara C	
400				415				2115119	Kooyong			Hawthorn	Boroondara	Melbourne - Inner East	Boroondara C	
231				237				2115120	Kooyong			Hawthorn	Boroondara	Melbourne - Inner East	Boroondara C	
386				392				2115121	Kooyong			Hawthorn	Boroondara	Melbourne - Inner East	Boroondara C	
455				500				2115122	Kooyong			Hawthorn	Boroondara	Melbourne - Inner East	Boroondara C	
290				314				2115123	Kooyong			Hawthorn	Boroondara	Melbourne - Inner East	Boroondara C	
202				199				2115124	Kooyong			Hawthorn	Boroondara	Melbourne - Inner East	Boroondara C	
296				300				2115125	Kooyong			Hawthorn	Boroondara	Melbourne - Inner East	Boroondara C	
264				269				2115126	Kooyong			Hawthorn	Boroondara	Melbourne - Inner East	Boroondara C	
334				347				2115127	Kooyong			Hawthorn	Boroondara	Melbourne - Inner East	Boroondara C	
397				397				2115128	Kooyong			Hawthorn	Boroondara	Melbourne - Inner East	Boroondara C	
288				296				2115129	Kooyong			Hawthorn	Boroondara	Melbourne - Inner East	Boroondara C	
262				258				2115130	Kooyong			Hawthorn	Boroondara	Melbourne - Inner East	Boroondara C	
281				280				2115131	Kooyong			Hawthorn	Boroondara	Melbourne - Inner East	Boroondara C	
168				168				2115132	Kooyong			Hawthorn	Boroondara	Melbourne - Inner East	Boroondara C	
399				406				2115133	Kooyong			Hawthorn	Boroondara	Melbourne - Inner East	Boroondara C	
332				330				2115134	Kooyong			Hawthorn	Boroondara	Melbourne - Inner East	Boroondara C	
298				324				2115135	Kooyong			Hawthorn	Boroondara	Melbourne - Inner East	Boroondara C	
205				197				2115136	Kooyong			Hawthorn	Boroondara	Melbourne - Inner East	Boroondara C	
373				376				2115137	Kooyong			Hawthorn	Boroondara	Melbourne - Inner East	Boroondara C	
326				327				2115138	Kooyong			Hawthorn	Boroondara	Melbourne - Inner East	Boroondara C	
393				391				2115139	Kooyong			Hawthorn	Boroondara	Melbourne - Inner East	Boroondara C	
233				243				2115140	Kooyong			Hawthorn	Boroondara	Melbourne - Inner East	Boroondara C	
217				225				2115141	Kooyong			Hawthorn	Boroondara	Melbourne - Inner East	Boroondara C	
333				343				2115142	Kooyong			Hawthorn	Boroondara	Melbourne - Inner East	Boroondara C	
303				300				2115143	Kooyong			Hawthorn	Boroondara	Melbourne - Inner East	Boroondara C	
309				312				2115144	Kooyong			Hawthorn	Boroondara	Melbourne - Inner East	Boroondara C	
264				262				2115145	Kooyong			Hawthorn	Boroondara	Melbourne - Inner East	Boroondara C	
276				284				2115146	Kooyong			Hawthorn	Boroondara	Melbourne - Inner East	Boroondara C	
400	15,135			404	15,559			2115147	Kooyong			Hawthorn	Boroondara	Melbourne - Inner East	Boroondara C	
378				396				2115201	Kooyong			Hawthorn East	Boroondara	Melbourne - Inner East	Boroondara C	
312				311				2115202	Kooyong			Hawthorn East	Boroondara	Melbourne - Inner East	Boroondara C	
178				177				2115203	Kooyong			Hawthorn East	Boroondara	Melbourne - Inner East	Boroondara C	
289				285				2115204	Kooyong			Hawthorn East	Boroondara	Melbourne - Inner East	Boroondara C	
353				352				2115205	Kooyong			Hawthorn East	Boroondara	Melbourne - Inner East	Boroondara C	
409				419				2115206	Kooyong			Hawthorn East	Boroondara	Melbourne - Inner East	Boroondara C	
281				284				2115207	Kooyong			Hawthorn East	Boroondara	Melbourne - Inner East	Boroondara C	
267				277				2115208	Kooyong			Hawthorn East	Boroondara	Melbourne - Inner East	Boroondara C	
286				327				2115209	Kooyong			Hawthorn East	Boroondara	Melbourne - Inner East	Boroondara C	
383				398				2115210	Kooyong			Hawthorn East	Boroondara	Melbourne - Inner East	Boroondara C	
328				338				2115211	Kooyong			Hawthorn East	Boroondara	Melbourne - Inner East	Boroondara C	
253				251				2115212	Kooyong			Hawthorn East	Boroondara	Melbourne - Inner East	Boroondara C	
224				227				2115213	Kooyong			Hawthorn East	Boroondara	Melbourne - Inner East	Boroondara C	
261				269				2115214	Kooyong			Hawthorn East	Boroondara	Melbourne - Inner East	Boroondara C	
315				338				2115215	Kooyong			Hawthorn East	Boroondara	Melbourne - Inner East	Boroondara C	
286				288				2115216	Kooyong			Hawthorn East	Boroondara	Melbourne - Inner East	Boroondara C	
286				338				2115217	Kooyong			Hawthorn East	Boroondara	Melbourne - Inner East	Boroondara C	
302				298				2115218	Kooyong			Hawthorn East	Boroondara	Melbourne - Inner East	Boroondara C	
315				309				2115219	Kooyong			Hawthorn East	Boroondara	Melbourne - Inner East	Boroondara C	
430				450				2115220	Kooyong			Hawthorn East	Boroondara	Melbourne - Inner East	Boroondara C	
369				429				2115221	Kooyong			Hawthorn East	Boroondara	Melbourne - Inner East	Boroondara C	
420				440				2115222	Kooyong			Hawthorn East	Boroondara	Melbourne - Inner East	Boroondara C	
250				253				2115223	Kooyong			Hawthorn East	Boroondara	Melbourne - Inner East	Boroondara C	
393				391				2115224	Kooyong			Hawthorn East	Boroondara	Melbourne - Inner East	Boroondara C	
219				221				2115225	Kooyong			Hawthorn East	Boroondara	Melbourne - Inner East	Boroondara C	
409				429				2115226	Kooyong			Hawthorn East	Boroondara	Melbourne - Inner East	Boroondara C	
653				771				2115227	Kooyong			Hawthorn East	Boroondara	Melbourne - Inner East	Boroondara C	
352				368				2115228	Kooyong			Hawthorn East	Boroondara	Melbourne - Inner East	Boroondara C	
336				358				2115229	Kooyong			Hawthorn East	Boroondara	Melbourne - Inner East	Boroondara C	
360				391				2115230	Kooyong			Hawthorn East	Boroondara	Melbourne - Inner East	Boroondara C	
365	10,262			380	10,763			2115231	Kooyong			Hawthorn East	Boroondara	Melbourne - Inner East	Boroondara C	
321				328				2115301	Kooyong			Kew	Boroondara	Melbourne - Inner East	Boroondara C	
265				259				2115302	Kooyong			Kew	Boroondara	Melbourne - Inner East	Boroondara C	
319				323				2115303	Kooyong			Kew	Boroondara	Melbourne - Inner East	Boroondara C	

Current Enrolment 4/9/17: 4,064,258				Projected Enrolment 25/8/19: 4,194,146				SA1_7DIGITCODE_2011	Current CED	If Changed Proposed CED	Divided or T'ferred SA2's - Current	Divided or T'ferred SA2's - Projected	SA2_NAME_2011	SA3_NAME_2011	SA4_NAME_2011	LGA
SA1	SA2	SA3	SA4	SA1	SA2	SA3	SA4									
329				343				2115304 Kooyong				Kew	Boroondara	Melbourne - Inner East	Boroondara C	
325				332				2115305 Kooyong				Kew	Boroondara	Melbourne - Inner East	Boroondara C	
337				337				2115306 Kooyong				Kew	Boroondara	Melbourne - Inner East	Boroondara C	
320				351				2115307 Kooyong				Kew	Boroondara	Melbourne - Inner East	Boroondara C	
444				466				2115308 Kooyong				Kew	Boroondara	Melbourne - Inner East	Boroondara C	
367				365				2115309 Kooyong				Kew	Boroondara	Melbourne - Inner East	Boroondara C	
303				301				2115310 Kooyong				Kew	Boroondara	Melbourne - Inner East	Boroondara C	
303				302				2115311 Kooyong				Kew	Boroondara	Melbourne - Inner East	Boroondara C	
285				287				2115312 Kooyong				Kew	Boroondara	Melbourne - Inner East	Boroondara C	
327				325				2115313 Kooyong				Kew	Boroondara	Melbourne - Inner East	Boroondara C	
186				185				2115314 Kooyong				Kew	Boroondara	Melbourne - Inner East	Boroondara C	
242				243				2115315 Kooyong				Kew	Boroondara	Melbourne - Inner East	Boroondara C	
436				438				2115316 Kooyong				Kew	Boroondara	Melbourne - Inner East	Boroondara C	
379				376				2115317 Kooyong				Kew	Boroondara	Melbourne - Inner East	Boroondara C	
305				304				2115318 Kooyong				Kew	Boroondara	Melbourne - Inner East	Boroondara C	
211				221				2115319 Kooyong				Kew	Boroondara	Melbourne - Inner East	Boroondara C	
347				351				2115320 Kooyong				Kew	Boroondara	Melbourne - Inner East	Boroondara C	
294				293				2115321 Kooyong				Kew	Boroondara	Melbourne - Inner East	Boroondara C	
383				388				2115322 Kooyong				Kew	Boroondara	Melbourne - Inner East	Boroondara C	
225				227				2115323 Kooyong				Kew	Boroondara	Melbourne - Inner East	Boroondara C	
373				381				2115324 Kooyong				Kew	Boroondara	Melbourne - Inner East	Boroondara C	
379				379				2115325 Kooyong				Kew	Boroondara	Melbourne - Inner East	Boroondara C	
300				306				2115326 Kooyong				Kew	Boroondara	Melbourne - Inner East	Boroondara C	
266				261				2115327 Kooyong				Kew	Boroondara	Melbourne - Inner East	Boroondara C	
303				300				2115328 Kooyong				Kew	Boroondara	Melbourne - Inner East	Boroondara C	
284				292				2115329 Kooyong				Kew	Boroondara	Melbourne - Inner East	Boroondara C	
336				341				2115330 Kooyong				Kew	Boroondara	Melbourne - Inner East	Boroondara C	
448				469				2115331 Kooyong				Kew	Boroondara	Melbourne - Inner East	Boroondara C	
251				243				2115332 Kooyong				Kew	Boroondara	Melbourne - Inner East	Boroondara C	
277				276				2115333 Kooyong				Kew	Boroondara	Melbourne - Inner East	Boroondara C	
362				367				2115334 Kooyong				Kew	Boroondara	Melbourne - Inner East	Boroondara C	
369				377				2115335 Kooyong				Kew	Boroondara	Melbourne - Inner East	Boroondara C	
366				381				2115336 Kooyong				Kew	Boroondara	Melbourne - Inner East	Boroondara C	
201				203				2115337 Kooyong				Kew	Boroondara	Melbourne - Inner East	Boroondara C	
292				291				2115338 Kooyong				Kew	Boroondara	Melbourne - Inner East	Boroondara C	
340				344				2115339 Kooyong				Kew	Boroondara	Melbourne - Inner East	Boroondara C	
248				251				2115340 Kooyong				Kew	Boroondara	Melbourne - Inner East	Boroondara C	
327				336				2115341 Kooyong				Kew	Boroondara	Melbourne - Inner East	Boroondara C	
302				316				2115342 Kooyong				Kew	Boroondara	Melbourne - Inner East	Boroondara C	
274				281				2115343 Kooyong				Kew	Boroondara	Melbourne - Inner East	Boroondara C	
341				339				2115344 Kooyong				Kew	Boroondara	Melbourne - Inner East	Boroondara C	
280				283				2115345 Kooyong				Kew	Boroondara	Melbourne - Inner East	Boroondara C	
411				415				2115346 Kooyong				Kew	Boroondara	Melbourne - Inner East	Boroondara C	
267				274				2115347 Kooyong				Kew	Boroondara	Melbourne - Inner East	Boroondara C	
402				417				2115348 Kooyong				Kew	Boroondara	Melbourne - Inner East	Boroondara C	
373				370				2115349 Kooyong				Kew	Boroondara	Melbourne - Inner East	Boroondara C	
264				260				2115350 Kooyong				Kew	Boroondara	Melbourne - Inner East	Boroondara C	
296				294				2115351 Kooyong				Kew	Boroondara	Melbourne - Inner East	Boroondara C	
150				149				2115352 Kooyong				Kew	Boroondara	Melbourne - Inner East	Boroondara C	
237				242				2115353 Kooyong				Kew	Boroondara	Melbourne - Inner East	Boroondara C	
292				296				2115354 Kooyong				Kew	Boroondara	Melbourne - Inner East	Boroondara C	
0				0				2115355 Kooyong				Kew	Boroondara	Melbourne - Inner East	Boroondara C	
317				341				2115356 Kooyong				Kew	Boroondara	Melbourne - Inner East	Boroondara C	
202	17,383			207	17,627			2115357 Kooyong				Kew	Boroondara	Melbourne - Inner East	Boroondara C	
205				204				2115401 Kooyong				Kew East	Boroondara	Melbourne - Inner East	Boroondara C	
196				200				2115402 Kooyong				Kew East	Boroondara	Melbourne - Inner East	Boroondara C	
286				311				2115403 Kooyong				Kew East	Boroondara	Melbourne - Inner East	Boroondara C	
239				242				2115404 Kooyong				Kew East	Boroondara	Melbourne - Inner East	Boroondara C	
189				190				2115405 Kooyong				Kew East	Boroondara	Melbourne - Inner East	Boroondara C	
209				208				2115406 Kooyong				Kew East	Boroondara	Melbourne - Inner East	Boroondara C	
276				277				2115407 Kooyong				Kew East	Boroondara	Melbourne - Inner East	Boroondara C	
265				269				2115408 Kooyong				Kew East	Boroondara	Melbourne - Inner East	Boroondara C	
293				303				2115409 Kooyong				Kew East	Boroondara	Melbourne - Inner East	Boroondara C	
332				337				2115410 Kooyong				Kew East	Boroondara	Melbourne - Inner East	Boroondara C	
346				354				2115411 Kooyong				Kew East	Boroondara	Melbourne - Inner East	Boroondara C	
452				474				2115412 Kooyong				Kew East	Boroondara	Melbourne - Inner East	Boroondara C	
307				331				2115413 Kooyong				Kew East	Boroondara	Melbourne - Inner East	Boroondara C	
214				214				2115414 Kooyong				Kew East	Boroondara	Melbourne - Inner East	Boroondara C	
149				147				2115415 Kooyong				Kew East	Boroondara	Melbourne - Inner East	Boroondara C	

Current Enrolment 4/9/17: 4,064,258				Projected Enrolment 25/8/19: 4,194,146				SA1_7DIGITCODE_2011	Current CED	If Changed Proposed CED	Divided or T'ferred SA2's - Current	Divided or T'ferred SA2's - Projected	SA2_NAME_2011	SA3_NAME_2011	SA4_NAME_2011	LGA
SA1	SA2	SA3	SA4	SA1	SA2	SA3	SA4									
332				350				2115416 Kooyong				Kew East	Boroondara	Melbourne - Inner East	Boroondara C	
341				359				2115417 Kooyong				Kew East	Boroondara	Melbourne - Inner East	Boroondara C	
0	4,631			0	4,770			2115418 Kooyong				Kew East	Boroondara	Melbourne - Inner East	Boroondara C	
309				306				2115501 Kooyong				Surrey Hills (West) - Canterbury	Boroondara	Melbourne - Inner East	Boroondara C	
284				283				2115502 Kooyong				Surrey Hills (West) - Canterbury	Boroondara	Melbourne - Inner East	Boroondara C	
447				453				2115503 Kooyong				Surrey Hills (West) - Canterbury	Boroondara	Melbourne - Inner East	Boroondara C	
234				239				2115504 Kooyong				Surrey Hills (West) - Canterbury	Boroondara	Melbourne - Inner East	Boroondara C	
320				337				2115505 Kooyong				Surrey Hills (West) - Canterbury	Boroondara	Melbourne - Inner East	Boroondara C	
260				257				2115506 Kooyong				Surrey Hills (West) - Canterbury	Boroondara	Melbourne - Inner East	Boroondara C	
178				178				2115507 Kooyong				Surrey Hills (West) - Canterbury	Boroondara	Melbourne - Inner East	Boroondara C	
274				270				2115508 Kooyong				Surrey Hills (West) - Canterbury	Boroondara	Melbourne - Inner East	Boroondara C	
246				250				2115509 Kooyong				Surrey Hills (West) - Canterbury	Boroondara	Melbourne - Inner East	Boroondara C	
301				307				2115510 Kooyong				Surrey Hills (West) - Canterbury	Boroondara	Melbourne - Inner East	Boroondara C	
385				380				2115511 Kooyong				Surrey Hills (West) - Canterbury	Boroondara	Melbourne - Inner East	Boroondara C	
274				283				2115512 Kooyong				Surrey Hills (West) - Canterbury	Boroondara	Melbourne - Inner East	Boroondara C	
190				188				2115513 Kooyong				Surrey Hills (West) - Canterbury	Boroondara	Melbourne - Inner East	Boroondara C	
395				398				2115514 Kooyong				Surrey Hills (West) - Canterbury	Boroondara	Melbourne - Inner East	Boroondara C	
188				186				2115515 Kooyong				Surrey Hills (West) - Canterbury	Boroondara	Melbourne - Inner East	Boroondara C	
169				174				2115516 Kooyong				Surrey Hills (West) - Canterbury	Boroondara	Melbourne - Inner East	Boroondara C	
242				245				2115517 Kooyong				Surrey Hills (West) - Canterbury	Boroondara	Melbourne - Inner East	Boroondara C	
288				297				2115518 Kooyong				Surrey Hills (West) - Canterbury	Boroondara	Melbourne - Inner East	Boroondara C	
203				201				2115519 Kooyong				Surrey Hills (West) - Canterbury	Boroondara	Melbourne - Inner East	Boroondara C	
304				317				2115520 Kooyong				Surrey Hills (West) - Canterbury	Boroondara	Melbourne - Inner East	Boroondara C	
350				387				2115521 Kooyong				Surrey Hills (West) - Canterbury	Boroondara	Melbourne - Inner East	Boroondara C	
449				452				2115522 Kooyong				Surrey Hills (West) - Canterbury	Boroondara	Melbourne - Inner East	Boroondara C	
154				156				2115523 Kooyong				Surrey Hills (West) - Canterbury	Boroondara	Melbourne - Inner East	Boroondara C	
310				326				2115524 Kooyong				Surrey Hills (West) - Canterbury	Boroondara	Melbourne - Inner East	Boroondara C	
283				295				2115525 Kooyong				Surrey Hills (West) - Canterbury	Boroondara	Melbourne - Inner East	Boroondara C	
432				442				2115526 Kooyong				Surrey Hills (West) - Canterbury	Boroondara	Melbourne - Inner East	Boroondara C	
185				192				2115527 Kooyong				Surrey Hills (West) - Canterbury	Boroondara	Melbourne - Inner East	Boroondara C	
274				273				2115528 Kooyong				Surrey Hills (West) - Canterbury	Boroondara	Melbourne - Inner East	Boroondara C	
180				179				2115529 Kooyong				Surrey Hills (West) - Canterbury	Boroondara	Melbourne - Inner East	Boroondara C	
346				344				2115530 Kooyong				Surrey Hills (West) - Canterbury	Boroondara	Melbourne - Inner East	Boroondara C	
255				255				2115531 Kooyong				Surrey Hills (West) - Canterbury	Boroondara	Melbourne - Inner East	Boroondara C	
289				287				2115532 Kooyong				Surrey Hills (West) - Canterbury	Boroondara	Melbourne - Inner East	Boroondara C	
284				283				2115533 Kooyong				Surrey Hills (West) - Canterbury	Boroondara	Melbourne - Inner East	Boroondara C	
372				367				2115534 Kooyong				Surrey Hills (West) - Canterbury	Boroondara	Melbourne - Inner East	Boroondara C	
239				233				2115535 Kooyong				Surrey Hills (West) - Canterbury	Boroondara	Melbourne - Inner East	Boroondara C	
213				212				2115536 Kooyong				Surrey Hills (West) - Canterbury	Boroondara	Melbourne - Inner East	Boroondara C	
212				213				2115537 Kooyong				Surrey Hills (West) - Canterbury	Boroondara	Melbourne - Inner East	Boroondara C	
241				249				2115538 Kooyong				Surrey Hills (West) - Canterbury	Boroondara	Melbourne - Inner East	Boroondara C	
192				184				2115539 Kooyong				Surrey Hills (West) - Canterbury	Boroondara	Melbourne - Inner East	Boroondara C	
330				332				2115540 Kooyong				Surrey Hills (West) - Canterbury	Boroondara	Melbourne - Inner East	Boroondara C	
180				181				2115541 Kooyong				Surrey Hills (West) - Canterbury	Boroondara	Melbourne - Inner East	Boroondara C	
290				287				2115542 Kooyong				Surrey Hills (West) - Canterbury	Boroondara	Melbourne - Inner East	Boroondara C	
134	11,685	116,272		140	11,818	118,654		2115543 Kooyong				Surrey Hills (West) - Canterbury	Boroondara	Melbourne - Inner East	Boroondara C	
276				279				2115601 Menzies		276	279	Bulleen	Manningham - West	Melbourne - Inner East	Manningham C	
0				0				2115602 Kooyong		0	0	Bulleen	Manningham - West	Melbourne - Inner East	Boroondara C	
396				394				2115602 Menzies		396	394	Bulleen	Manningham - West	Melbourne - Inner East	Manningham C	
424				428				2115603 Menzies		424	428	Bulleen	Manningham - West	Melbourne - Inner East	Manningham C	
267				273				2115604 Menzies		267	273	Bulleen	Manningham - West	Melbourne - Inner East	Manningham C	
421				426				2115605 Menzies		421	426	Bulleen	Manningham - West	Melbourne - Inner East	Manningham C	
6				6				2115606 Menzies		6	6	Bulleen	Manningham - West	Melbourne - Inner East	Manningham C	
0				0				2115607 Kooyong		0	0	Bulleen	Manningham - West	Melbourne - Inner East	Boroondara C	
189				188				2115607 Menzies		189	188	Bulleen	Manningham - West	Melbourne - Inner East	Manningham C	
6				6				2115608 Menzies		6	6	Bulleen	Manningham - West	Melbourne - Inner East	Manningham C	
336				335				2115609 Menzies		336	335	Bulleen	Manningham - West	Melbourne - Inner East	Manningham C	
414				410				2115610 Menzies		414	410	Bulleen	Manningham - West	Melbourne - Inner East	Manningham C	
297				301				2115611 Menzies		297	301	Bulleen	Manningham - West	Melbourne - Inner East	Manningham C	
253				253				2115612 Menzies		253	253	Bulleen	Manningham - West	Melbourne - Inner East	Manningham C	
453				462				2115613 Menzies		453	462	Bulleen	Manningham - West	Melbourne - Inner East	Manningham C	
223				222				2115614 Menzies		223	222	Bulleen	Manningham - West	Melbourne - Inner East	Manningham C	
384				379				2115615 Menzies		384	379	Bulleen	Manningham - West	Melbourne - Inner East	Manningham C	
232				234				2115616 Menzies		232	234	Bulleen	Manningham - West	Melbourne - Inner East	Manningham C	
290				290				2115617 Menzies		290	290	Bulleen	Manningham - West	Melbourne - Inner East	Manningham C	
318				319				2115618 Menzies		318	319	Bulleen	Manningham - West	Melbourne - Inner East	Manningham C	
431				436				2115619 Menzies		431	436	Bulleen	Manningham - West	Melbourne - Inner East	Manningham C	
397				405				2115620 Menzies		397	405	Bulleen	Manningham - West	Melbourne - Inner East	Manningham C	
403				405				2115621 Menzies		403	405	Bulleen	Manningham - West	Melbourne - Inner East	Manningham C	

Current Enrolment 4/9/17: 4,064,258				Projected Enrolment 25/8/19: 4,194,146				SA1_7DIGITCODE_2011	Current CED	If Changed Proposed CED	Divided or T'ferred SA2's - Current	Divided or T'ferred SA2's - Projected	SA2_NAME_2011	SA3_NAME_2011	SA4_NAME_2011	LGA
SA1	SA2	SA3	SA4	SA1	SA2	SA3	SA4									
251				254				2115622	Menzies		251	254	Bulleen	Manningham - West	Melbourne - Inner East	Manningham C
284				286				2115623	Menzies		284	286	Bulleen	Manningham - West	Melbourne - Inner East	Manningham C
248				245				2115624	Menzies		248	245	Bulleen	Manningham - West	Melbourne - Inner East	Manningham C
0				0				2115625	Kooyong		0	0	Bulleen	Manningham - West	Melbourne - Inner East	Boroondara C
332				328				2115625	Menzies		332	328	Bulleen	Manningham - West	Melbourne - Inner East	Manningham C
274				281				2115626	Menzies		274	281	Bulleen	Manningham - West	Melbourne - Inner East	Manningham C
219				215				2115627	Menzies		219	215	Bulleen	Manningham - West	Melbourne - Inner East	Manningham C
270	8,294			275	8,335			2115628	Menzies		270	275	Bulleen	Manningham - West	Melbourne - Inner East	Manningham C
									Kooyong		0	0				Boroondara C
									Menzies		8,294	8,335				Manningham C
532				566				2115701	Menzies		532	566	Doncaster	Manningham - West	Melbourne - Inner East	Manningham C
0				0				2115701	Chisholm		0	0	Doncaster	Manningham - West	Melbourne - Inner East	Whitehorse C
195				194				2115702	Menzies		195	194	Doncaster	Manningham - West	Melbourne - Inner East	Manningham C
384				397				2115703	Menzies		384	397	Doncaster	Manningham - West	Melbourne - Inner East	Manningham C
275				274				2115704	Menzies		275	274	Doncaster	Manningham - West	Melbourne - Inner East	Manningham C
251				254				2115705	Menzies		251	254	Doncaster	Manningham - West	Melbourne - Inner East	Manningham C
291				308				2115706	Menzies		291	308	Doncaster	Manningham - West	Melbourne - Inner East	Manningham C
364				363				2115707	Menzies		364	363	Doncaster	Manningham - West	Melbourne - Inner East	Manningham C
443				490				2115708	Menzies		443	490	Doncaster	Manningham - West	Melbourne - Inner East	Manningham C
283				281				2115709	Menzies		283	281	Doncaster	Manningham - West	Melbourne - Inner East	Manningham C
397				395				2115710	Menzies		397	395	Doncaster	Manningham - West	Melbourne - Inner East	Manningham C
252				264				2115711	Menzies		252	264	Doncaster	Manningham - West	Melbourne - Inner East	Manningham C
391				423				2115712	Menzies		391	423	Doncaster	Manningham - West	Melbourne - Inner East	Manningham C
396				480				2115713	Menzies		396	480	Doncaster	Manningham - West	Melbourne - Inner East	Manningham C
202				215				2115714	Menzies		202	215	Doncaster	Manningham - West	Melbourne - Inner East	Manningham C
400				411				2115715	Menzies		400	411	Doncaster	Manningham - West	Melbourne - Inner East	Manningham C
338				336				2115716	Menzies		338	336	Doncaster	Manningham - West	Melbourne - Inner East	Manningham C
325				324				2115717	Menzies		325	324	Doncaster	Manningham - West	Melbourne - Inner East	Manningham C
218				234				2115718	Menzies		218	234	Doncaster	Manningham - West	Melbourne - Inner East	Manningham C
12				12				2115719	Menzies		12	12	Doncaster	Manningham - West	Melbourne - Inner East	Manningham C
254				252				2115720	Menzies		254	252	Doncaster	Manningham - West	Melbourne - Inner East	Manningham C
205				202				2115721	Menzies		205	202	Doncaster	Manningham - West	Melbourne - Inner East	Manningham C
154				159				2115722	Menzies		154	159	Doncaster	Manningham - West	Melbourne - Inner East	Manningham C
252				249				2115723	Menzies		252	249	Doncaster	Manningham - West	Melbourne - Inner East	Manningham C
309				320				2115724	Menzies		309	320	Doncaster	Manningham - West	Melbourne - Inner East	Manningham C
335				344				2115725	Menzies		335	344	Doncaster	Manningham - West	Melbourne - Inner East	Manningham C
292				303				2115726	Menzies		292	303	Doncaster	Manningham - West	Melbourne - Inner East	Manningham C
240				239				2115727	Menzies		240	239	Doncaster	Manningham - West	Melbourne - Inner East	Manningham C
169				164				2115728	Menzies		169	164	Doncaster	Manningham - West	Melbourne - Inner East	Manningham C
301				305				2115729	Menzies		301	305	Doncaster	Manningham - West	Melbourne - Inner East	Manningham C
253				279				2115730	Menzies		253	279	Doncaster	Manningham - West	Melbourne - Inner East	Manningham C
362				378				2115731	Menzies		362	378	Doncaster	Manningham - West	Melbourne - Inner East	Manningham C
352				362				2115732	Menzies		352	362	Doncaster	Manningham - West	Melbourne - Inner East	Manningham C
425				421				2115733	Menzies		425	421	Doncaster	Manningham - West	Melbourne - Inner East	Manningham C
371				370				2115734	Menzies		371	370	Doncaster	Manningham - West	Melbourne - Inner East	Manningham C
245				248				2115735	Menzies		245	248	Doncaster	Manningham - West	Melbourne - Inner East	Manningham C
244				253				2115736	Menzies		244	253	Doncaster	Manningham - West	Melbourne - Inner East	Manningham C
397				396				2115737	Menzies		397	396	Doncaster	Manningham - West	Melbourne - Inner East	Manningham C
0				0				2115738	Kooyong		0	0	Doncaster	Manningham - West	Melbourne - Inner East	Boroondara C
252				260				2115738	Menzies		252	260	Doncaster	Manningham - West	Melbourne - Inner East	Manningham C
220				223				2115739	Menzies		220	223	Doncaster	Manningham - West	Melbourne - Inner East	Manningham C
160				157				2115740	Menzies		160	157	Doncaster	Manningham - West	Melbourne - Inner East	Manningham C
320				323				2115741	Menzies		320	323	Doncaster	Manningham - West	Melbourne - Inner East	Manningham C
302				314				2115742	Menzies		302	314	Doncaster	Manningham - West	Melbourne - Inner East	Manningham C
503				575				2115743	Menzies		503	575	Doncaster	Manningham - West	Melbourne - Inner East	Manningham C
485				596				2115744	Menzies		485	596	Doncaster	Manningham - West	Melbourne - Inner East	Manningham C
239				248				2115745	Menzies		239	248	Doncaster	Manningham - West	Melbourne - Inner East	Manningham C
286	13,876			288	14,449			2115746	Menzies		286	288	Doncaster	Manningham - West	Melbourne - Inner East	Manningham C
									Chisholm		0	0				Whitehorse C
									Kooyong		0	0				Boroondara C
									Menzies		13,876	14,449				Manningham C
223				231				2115801	Menzies				Doncaster East	Manningham - West	Melbourne - Inner East	Manningham C
265				267				2115802	Menzies				Doncaster East	Manningham - West	Melbourne - Inner East	Manningham C
429				422				2115803	Menzies				Doncaster East	Manningham - West	Melbourne - Inner East	Manningham C
332				351				2115804	Menzies				Doncaster East	Manningham - West	Melbourne - Inner East	Manningham C
201				200				2115805	Menzies				Doncaster East	Manningham - West	Melbourne - Inner East	Manningham C
256				254				2115806	Menzies				Doncaster East	Manningham - West	Melbourne - Inner East	Manningham C
240				251				2115807	Menzies				Doncaster East	Manningham - West	Melbourne - Inner East	Manningham C
180				182				2115808	Menzies				Doncaster East	Manningham - West	Melbourne - Inner East	Manningham C

Current Enrolment 4/9/17: 4,064,258				Projected Enrolment 25/8/19: 4,194,146				SA1_7DIGITCODE_2011	Current CED	If Changed Proposed CED	Divided or T'ferred SA2's - Current	Divided or T'ferred SA2's - Projected	SA2_NAME_2011	SA3_NAME_2011	SA4_NAME_2011	LGA
SA1	SA2	SA3	SA4	SA1	SA2	SA3	SA4									
244				262				2115809	Menzies			Doncaster East	Manningham - West	Melbourne - Inner East	Manningham C	
170				174				2115810	Menzies			Doncaster East	Manningham - West	Melbourne - Inner East	Manningham C	
298				315				2115811	Menzies			Doncaster East	Manningham - West	Melbourne - Inner East	Manningham C	
315				319				2115812	Menzies			Doncaster East	Manningham - West	Melbourne - Inner East	Manningham C	
375				376				2115813	Menzies			Doncaster East	Manningham - West	Melbourne - Inner East	Manningham C	
221				226				2115814	Menzies			Doncaster East	Manningham - West	Melbourne - Inner East	Manningham C	
251				249				2115815	Menzies			Doncaster East	Manningham - West	Melbourne - Inner East	Manningham C	
335				341				2115816	Menzies			Doncaster East	Manningham - West	Melbourne - Inner East	Manningham C	
134				137				2115817	Menzies			Doncaster East	Manningham - West	Melbourne - Inner East	Manningham C	
366				382				2115818	Menzies			Doncaster East	Manningham - West	Melbourne - Inner East	Manningham C	
227				231				2115819	Menzies			Doncaster East	Manningham - West	Melbourne - Inner East	Manningham C	
353				367				2115820	Menzies			Doncaster East	Manningham - West	Melbourne - Inner East	Manningham C	
217				217				2115821	Menzies			Doncaster East	Manningham - West	Melbourne - Inner East	Manningham C	
220				217				2115822	Menzies			Doncaster East	Manningham - West	Melbourne - Inner East	Manningham C	
179				179				2115823	Menzies			Doncaster East	Manningham - West	Melbourne - Inner East	Manningham C	
236				245				2115824	Menzies			Doncaster East	Manningham - West	Melbourne - Inner East	Manningham C	
144				142				2115825	Menzies			Doncaster East	Manningham - West	Melbourne - Inner East	Manningham C	
229				225				2115826	Menzies			Doncaster East	Manningham - West	Melbourne - Inner East	Manningham C	
289				285				2115827	Menzies			Doncaster East	Manningham - West	Melbourne - Inner East	Manningham C	
410				408				2115828	Menzies			Doncaster East	Manningham - West	Melbourne - Inner East	Manningham C	
300				307				2115829	Menzies			Doncaster East	Manningham - West	Melbourne - Inner East	Manningham C	
177				169				2115830	Menzies			Doncaster East	Manningham - West	Melbourne - Inner East	Manningham C	
333				360				2115831	Menzies			Doncaster East	Manningham - West	Melbourne - Inner East	Manningham C	
343				335				2115832	Menzies			Doncaster East	Manningham - West	Melbourne - Inner East	Manningham C	
379				381				2115833	Menzies			Doncaster East	Manningham - West	Melbourne - Inner East	Manningham C	
444				442				2115834	Menzies			Doncaster East	Manningham - West	Melbourne - Inner East	Manningham C	
211				211				2115835	Menzies			Doncaster East	Manningham - West	Melbourne - Inner East	Manningham C	
397				391				2115836	Menzies			Doncaster East	Manningham - West	Melbourne - Inner East	Manningham C	
339				335				2115837	Menzies			Doncaster East	Manningham - West	Melbourne - Inner East	Manningham C	
400				444				2115838	Menzies			Doncaster East	Manningham - West	Melbourne - Inner East	Manningham C	
265				284				2115839	Menzies			Doncaster East	Manningham - West	Melbourne - Inner East	Manningham C	
323				329				2115840	Menzies			Doncaster East	Manningham - West	Melbourne - Inner East	Manningham C	
282				294				2115841	Menzies			Doncaster East	Manningham - West	Melbourne - Inner East	Manningham C	
348				350				2115842	Menzies			Doncaster East	Manningham - West	Melbourne - Inner East	Manningham C	
318				326				2115843	Menzies			Doncaster East	Manningham - West	Melbourne - Inner East	Manningham C	
508				520				2115844	Menzies			Doncaster East	Manningham - West	Melbourne - Inner East	Manningham C	
335				334				2115845	Menzies			Doncaster East	Manningham - West	Melbourne - Inner East	Manningham C	
200				199				2115846	Menzies			Doncaster East	Manningham - West	Melbourne - Inner East	Manningham C	
210				210				2115847	Menzies			Doncaster East	Manningham - West	Melbourne - Inner East	Manningham C	
401				417				2115848	Menzies			Doncaster East	Manningham - West	Melbourne - Inner East	Manningham C	
219				237				2115849	Menzies			Doncaster East	Manningham - West	Melbourne - Inner East	Manningham C	
265				275				2115850	Menzies			Doncaster East	Manningham - West	Melbourne - Inner East	Manningham C	
268				276				2115851	Menzies			Doncaster East	Manningham - West	Melbourne - Inner East	Manningham C	
241				236				2115852	Menzies			Doncaster East	Manningham - West	Melbourne - Inner East	Manningham C	
216				222				2115853	Menzies			Doncaster East	Manningham - West	Melbourne - Inner East	Manningham C	
278				286				2115854	Menzies			Doncaster East	Manningham - West	Melbourne - Inner East	Manningham C	
224				230				2115855	Menzies			Doncaster East	Manningham - West	Melbourne - Inner East	Manningham C	
168				174				2115856	Menzies			Doncaster East	Manningham - West	Melbourne - Inner East	Manningham C	
352				347				2115857	Menzies			Doncaster East	Manningham - West	Melbourne - Inner East	Manningham C	
314				322				2115858	Menzies			Doncaster East	Manningham - West	Melbourne - Inner East	Manningham C	
325				321				2115859	Menzies			Doncaster East	Manningham - West	Melbourne - Inner East	Manningham C	
382				379				2115860	Menzies			Doncaster East	Manningham - West	Melbourne - Inner East	Manningham C	
254				258				2115861	Menzies			Doncaster East	Manningham - West	Melbourne - Inner East	Manningham C	
350				375				2115862	Menzies			Doncaster East	Manningham - West	Melbourne - Inner East	Manningham C	
271				274				2115863	Menzies			Doncaster East	Manningham - West	Melbourne - Inner East	Manningham C	
394				404				2115864	Menzies			Doncaster East	Manningham - West	Melbourne - Inner East	Manningham C	
476				499				2115865	Menzies			Doncaster East	Manningham - West	Melbourne - Inner East	Manningham C	
0				0				2115866	Menzies			Doncaster East	Manningham - West	Melbourne - Inner East	Manningham C	
191				194				2115867	Menzies			Doncaster East	Manningham - West	Melbourne - Inner East	Manningham C	
189				185				2115868	Menzies			Doncaster East	Manningham - West	Melbourne - Inner East	Manningham C	
239	19,468			235	19,822			2115869	Menzies			Doncaster East	Manningham - West	Melbourne - Inner East	Manningham C	
440				459				2115901	Menzies			Templestowe	Manningham - West	Melbourne - Inner East	Manningham C	
202				199				2115902	Menzies			Templestowe	Manningham - West	Melbourne - Inner East	Manningham C	
244				247				2115903	Menzies			Templestowe	Manningham - West	Melbourne - Inner East	Manningham C	
409				416				2115904	Menzies			Templestowe	Manningham - West	Melbourne - Inner East	Manningham C	
320				317				2115905	Menzies			Templestowe	Manningham - West	Melbourne - Inner East	Manningham C	
256				255				2115906	Menzies			Templestowe	Manningham - West	Melbourne - Inner East	Manningham C	
357				354				2115907	Menzies			Templestowe	Manningham - West	Melbourne - Inner East	Manningham C	
197				195				2115908	Menzies			Templestowe	Manningham - West	Melbourne - Inner East	Manningham C	

Current Enrolment 4/9/17: 4,064,258				Projected Enrolment 25/8/19: 4,194,146				SA1_7DIGITCODE_2011	Current CED	If Changed Proposed CED	Divided or T'ferred SA2's - Current	Divided or T'ferred SA2's - Projected	SA2_NAME_2011	SA3_NAME_2011	SA4_NAME_2011	LGA
SA1	SA2	SA3	SA4	SA1	SA2	SA3	SA4									
218				218				2115909	Menzies			Templestowe	Manningham - West	Melbourne - Inner East	Manningham C	
433				432				2115910	Menzies			Templestowe	Manningham - West	Melbourne - Inner East	Manningham C	
296				296				2115911	Menzies			Templestowe	Manningham - West	Melbourne - Inner East	Manningham C	
340				341				2115912	Menzies			Templestowe	Manningham - West	Melbourne - Inner East	Manningham C	
168				163				2115913	Menzies			Templestowe	Manningham - West	Melbourne - Inner East	Manningham C	
216				216				2115914	Menzies			Templestowe	Manningham - West	Melbourne - Inner East	Manningham C	
303				302				2115915	Menzies			Templestowe	Manningham - West	Melbourne - Inner East	Manningham C	
258				256				2115916	Menzies			Templestowe	Manningham - West	Melbourne - Inner East	Manningham C	
301				292				2115917	Menzies			Templestowe	Manningham - West	Melbourne - Inner East	Manningham C	
274				274				2115918	Menzies			Templestowe	Manningham - West	Melbourne - Inner East	Manningham C	
257				256				2115919	Menzies			Templestowe	Manningham - West	Melbourne - Inner East	Manningham C	
364				361				2115920	Menzies			Templestowe	Manningham - West	Melbourne - Inner East	Manningham C	
384				384				2115921	Menzies			Templestowe	Manningham - West	Melbourne - Inner East	Manningham C	
331				330				2115922	Menzies			Templestowe	Manningham - West	Melbourne - Inner East	Manningham C	
212				212				2115923	Menzies			Templestowe	Manningham - West	Melbourne - Inner East	Manningham C	
355				349				2115924	Menzies			Templestowe	Manningham - West	Melbourne - Inner East	Manningham C	
0				0				2115925	Menzies			Templestowe	Manningham - West	Melbourne - Inner East	Manningham C	
346				343				2115926	Menzies			Templestowe	Manningham - West	Melbourne - Inner East	Manningham C	
244				249				2115927	Menzies			Templestowe	Manningham - West	Melbourne - Inner East	Manningham C	
218				217				2115928	Menzies			Templestowe	Manningham - West	Melbourne - Inner East	Manningham C	
225				226				2115929	Menzies			Templestowe	Manningham - West	Melbourne - Inner East	Manningham C	
302				303				2115930	Menzies			Templestowe	Manningham - West	Melbourne - Inner East	Manningham C	
209				207				2115931	Menzies			Templestowe	Manningham - West	Melbourne - Inner East	Manningham C	
131				136				2115932	Menzies			Templestowe	Manningham - West	Melbourne - Inner East	Manningham C	
423				442				2115933	Menzies			Templestowe	Manningham - West	Melbourne - Inner East	Manningham C	
344				338				2115934	Menzies			Templestowe	Manningham - West	Melbourne - Inner East	Manningham C	
153				148				2115935	Menzies			Templestowe	Manningham - West	Melbourne - Inner East	Manningham C	
350				362				2115936	Menzies			Templestowe	Manningham - West	Melbourne - Inner East	Manningham C	
173				176				2115937	Menzies			Templestowe	Manningham - West	Melbourne - Inner East	Manningham C	
290				280				2115938	Menzies			Templestowe	Manningham - West	Melbourne - Inner East	Manningham C	
336				335				2115939	Menzies			Templestowe	Manningham - West	Melbourne - Inner East	Manningham C	
240				246				2115940	Menzies			Templestowe	Manningham - West	Melbourne - Inner East	Manningham C	
381				388				2115941	Menzies			Templestowe	Manningham - West	Melbourne - Inner East	Manningham C	
314				320				2115942	Menzies			Templestowe	Manningham - West	Melbourne - Inner East	Manningham C	
281				280				2115943	Menzies			Templestowe	Manningham - West	Melbourne - Inner East	Manningham C	
184	12,279			202	12,322			2115944	Menzies			Templestowe	Manningham - West	Melbourne - Inner East	Manningham C	
186				195				2116001	Menzies			Templestowe Lower	Manningham - West	Melbourne - Inner East	Manningham C	
377				398				2116002	Menzies			Templestowe Lower	Manningham - West	Melbourne - Inner East	Manningham C	
289				303				2116003	Menzies			Templestowe Lower	Manningham - West	Melbourne - Inner East	Manningham C	
235				238				2116004	Menzies			Templestowe Lower	Manningham - West	Melbourne - Inner East	Manningham C	
156				152				2116005	Menzies			Templestowe Lower	Manningham - West	Melbourne - Inner East	Manningham C	
337				339				2116006	Menzies			Templestowe Lower	Manningham - West	Melbourne - Inner East	Manningham C	
361				365				2116007	Menzies			Templestowe Lower	Manningham - West	Melbourne - Inner East	Manningham C	
348				355				2116008	Menzies			Templestowe Lower	Manningham - West	Melbourne - Inner East	Manningham C	
199				199				2116009	Menzies			Templestowe Lower	Manningham - West	Melbourne - Inner East	Manningham C	
243				244				2116010	Menzies			Templestowe Lower	Manningham - West	Melbourne - Inner East	Manningham C	
261				267				2116011	Menzies			Templestowe Lower	Manningham - West	Melbourne - Inner East	Manningham C	
277				295				2116012	Menzies			Templestowe Lower	Manningham - West	Melbourne - Inner East	Manningham C	
338				341				2116013	Menzies			Templestowe Lower	Manningham - West	Melbourne - Inner East	Manningham C	
428				425				2116014	Menzies			Templestowe Lower	Manningham - West	Melbourne - Inner East	Manningham C	
198				197				2116015	Menzies			Templestowe Lower	Manningham - West	Melbourne - Inner East	Manningham C	
298				297				2116016	Menzies			Templestowe Lower	Manningham - West	Melbourne - Inner East	Manningham C	
393				403				2116017	Menzies			Templestowe Lower	Manningham - West	Melbourne - Inner East	Manningham C	
204				205				2116018	Menzies			Templestowe Lower	Manningham - West	Melbourne - Inner East	Manningham C	
323				344				2116019	Menzies			Templestowe Lower	Manningham - West	Melbourne - Inner East	Manningham C	
243				245				2116020	Menzies			Templestowe Lower	Manningham - West	Melbourne - Inner East	Manningham C	
210				217				2116021	Menzies			Templestowe Lower	Manningham - West	Melbourne - Inner East	Manningham C	
265				261				2116022	Menzies			Templestowe Lower	Manningham - West	Melbourne - Inner East	Manningham C	
396				395				2116023	Menzies			Templestowe Lower	Manningham - West	Melbourne - Inner East	Manningham C	
364				358				2116024	Menzies			Templestowe Lower	Manningham - West	Melbourne - Inner East	Manningham C	
460				456				2116025	Menzies			Templestowe Lower	Manningham - West	Melbourne - Inner East	Manningham C	
279				284				2116026	Menzies			Templestowe Lower	Manningham - West	Melbourne - Inner East	Manningham C	
368				371				2116027	Menzies			Templestowe Lower	Manningham - West	Melbourne - Inner East	Manningham C	
318				317				2116028	Menzies			Templestowe Lower	Manningham - West	Melbourne - Inner East	Manningham C	
280				281				2116029	Menzies			Templestowe Lower	Manningham - West	Melbourne - Inner East	Manningham C	
183				182				2116030	Menzies			Templestowe Lower	Manningham - West	Melbourne - Inner East	Manningham C	
349				349				2116031	Menzies			Templestowe Lower	Manningham - West	Melbourne - Inner East	Manningham C	
338				359				2116032	Menzies			Templestowe Lower	Manningham - West	Melbourne - Inner East	Manningham C	
155	9,659	63,576		154	9,791	64,719		2116033	Menzies			Templestowe Lower	Manningham - West	Melbourne - Inner East	Manningham C	

Current Enrolment 4/9/17: 4,064,258				Projected Enrolment 25/8/19: 4,194,146				SA1_7DIGITCODE_2011	Current CED	If Changed Proposed CED	Divided or T'ferred SA2's - Current	Divided or T'ferred SA2's - Projected	SA2_NAME_2011	SA3_NAME_2011	SA4_NAME_2011	LGA
SA1	SA2	SA3	SA4	SA1	SA2	SA3	SA4									
223				230				2116101 Deakin				Blackburn	Whitehorse - West	Melbourne - Inner East	Whitehorse C	
330				328				2116102 Deakin				Blackburn	Whitehorse - West	Melbourne - Inner East	Whitehorse C	
339				347				2116103 Deakin				Blackburn	Whitehorse - West	Melbourne - Inner East	Whitehorse C	
254				269				2116104 Deakin				Blackburn	Whitehorse - West	Melbourne - Inner East	Whitehorse C	
401				415				2116105 Deakin				Blackburn	Whitehorse - West	Melbourne - Inner East	Whitehorse C	
307				307				2116106 Deakin				Blackburn	Whitehorse - West	Melbourne - Inner East	Whitehorse C	
308				308				2116107 Deakin				Blackburn	Whitehorse - West	Melbourne - Inner East	Whitehorse C	
215				233				2116108 Deakin				Blackburn	Whitehorse - West	Melbourne - Inner East	Whitehorse C	
321				319				2116109 Deakin				Blackburn	Whitehorse - West	Melbourne - Inner East	Whitehorse C	
201				198				2116110 Deakin				Blackburn	Whitehorse - West	Melbourne - Inner East	Whitehorse C	
409				420				2116111 Deakin				Blackburn	Whitehorse - West	Melbourne - Inner East	Whitehorse C	
307				342				2116112 Deakin				Blackburn	Whitehorse - West	Melbourne - Inner East	Whitehorse C	
154				153				2116113 Deakin				Blackburn	Whitehorse - West	Melbourne - Inner East	Whitehorse C	
227				226				2116114 Deakin				Blackburn	Whitehorse - West	Melbourne - Inner East	Whitehorse C	
294				296				2116115 Deakin				Blackburn	Whitehorse - West	Melbourne - Inner East	Whitehorse C	
331				345				2116116 Deakin				Blackburn	Whitehorse - West	Melbourne - Inner East	Whitehorse C	
455				466				2116117 Deakin				Blackburn	Whitehorse - West	Melbourne - Inner East	Whitehorse C	
383				394				2116118 Deakin				Blackburn	Whitehorse - West	Melbourne - Inner East	Whitehorse C	
362				366				2116119 Deakin				Blackburn	Whitehorse - West	Melbourne - Inner East	Whitehorse C	
333				351				2116120 Deakin				Blackburn	Whitehorse - West	Melbourne - Inner East	Whitehorse C	
492				498				2116121 Deakin				Blackburn	Whitehorse - West	Melbourne - Inner East	Whitehorse C	
313				315				2116122 Deakin				Blackburn	Whitehorse - West	Melbourne - Inner East	Whitehorse C	
443				465				2116123 Deakin				Blackburn	Whitehorse - West	Melbourne - Inner East	Whitehorse C	
422				425				2116124 Deakin				Blackburn	Whitehorse - West	Melbourne - Inner East	Whitehorse C	
325				336				2116125 Deakin				Blackburn	Whitehorse - West	Melbourne - Inner East	Whitehorse C	
210				209				2116126 Deakin				Blackburn	Whitehorse - West	Melbourne - Inner East	Whitehorse C	
347				354				2116127 Deakin				Blackburn	Whitehorse - West	Melbourne - Inner East	Whitehorse C	
370				383				2116128 Deakin				Blackburn	Whitehorse - West	Melbourne - Inner East	Whitehorse C	
349				359				2116129 Deakin				Blackburn	Whitehorse - West	Melbourne - Inner East	Whitehorse C	
301				304				2116130 Deakin				Blackburn	Whitehorse - West	Melbourne - Inner East	Whitehorse C	
384				379				2116131 Deakin				Blackburn	Whitehorse - West	Melbourne - Inner East	Whitehorse C	
361				383				2116132 Deakin				Blackburn	Whitehorse - West	Melbourne - Inner East	Whitehorse C	
162				166				2116133 Deakin				Blackburn	Whitehorse - West	Melbourne - Inner East	Whitehorse C	
280				298				2116134 Deakin				Blackburn	Whitehorse - West	Melbourne - Inner East	Whitehorse C	
422				430				2116135 Deakin				Blackburn	Whitehorse - West	Melbourne - Inner East	Whitehorse C	
471				485				2116136 Deakin				Blackburn	Whitehorse - West	Melbourne - Inner East	Whitehorse C	
268				305				2116137 Deakin				Blackburn	Whitehorse - West	Melbourne - Inner East	Whitehorse C	
469				534				2116138 Deakin				Blackburn	Whitehorse - West	Melbourne - Inner East	Whitehorse C	
358				357				2116139 Deakin				Blackburn	Whitehorse - West	Melbourne - Inner East	Whitehorse C	
227				243				2116140 Deakin				Blackburn	Whitehorse - West	Melbourne - Inner East	Whitehorse C	
306				333				2116141 Deakin				Blackburn	Whitehorse - West	Melbourne - Inner East	Whitehorse C	
420				420				2116142 Deakin				Blackburn	Whitehorse - West	Melbourne - Inner East	Whitehorse C	
330				338				2116143 Deakin				Blackburn	Whitehorse - West	Melbourne - Inner East	Whitehorse C	
0				0				2116144 Deakin				Blackburn	Whitehorse - West	Melbourne - Inner East	Whitehorse C	
319	14,503			323	14,955			2116145 Deakin				Blackburn	Whitehorse - West	Melbourne - Inner East	Whitehorse C	
233				235				2116201 Chisholm				Blackburn South	Whitehorse - West	Melbourne - Inner East	Whitehorse C	
252				255				2116202 Chisholm				Blackburn South	Whitehorse - West	Melbourne - Inner East	Whitehorse C	
309				317				2116203 Chisholm				Blackburn South	Whitehorse - West	Melbourne - Inner East	Whitehorse C	
267				264				2116204 Chisholm				Blackburn South	Whitehorse - West	Melbourne - Inner East	Whitehorse C	
227				239				2116205 Chisholm				Blackburn South	Whitehorse - West	Melbourne - Inner East	Whitehorse C	
350				356				2116206 Chisholm				Blackburn South	Whitehorse - West	Melbourne - Inner East	Whitehorse C	
238				239				2116207 Chisholm				Blackburn South	Whitehorse - West	Melbourne - Inner East	Whitehorse C	
347				348				2116208 Chisholm				Blackburn South	Whitehorse - West	Melbourne - Inner East	Whitehorse C	
225				225				2116209 Chisholm				Blackburn South	Whitehorse - West	Melbourne - Inner East	Whitehorse C	
433				451				2116210 Chisholm				Blackburn South	Whitehorse - West	Melbourne - Inner East	Whitehorse C	
375				381				2116211 Chisholm				Blackburn South	Whitehorse - West	Melbourne - Inner East	Whitehorse C	
284				283				2116212 Chisholm				Blackburn South	Whitehorse - West	Melbourne - Inner East	Whitehorse C	
363				367				2116213 Chisholm				Blackburn South	Whitehorse - West	Melbourne - Inner East	Whitehorse C	
303				317				2116214 Chisholm				Blackburn South	Whitehorse - West	Melbourne - Inner East	Whitehorse C	
228				229				2116215 Chisholm				Blackburn South	Whitehorse - West	Melbourne - Inner East	Whitehorse C	
151				154				2116216 Chisholm				Blackburn South	Whitehorse - West	Melbourne - Inner East	Whitehorse C	
286				287				2116217 Chisholm				Blackburn South	Whitehorse - West	Melbourne - Inner East	Whitehorse C	
370				379				2116218 Chisholm				Blackburn South	Whitehorse - West	Melbourne - Inner East	Whitehorse C	
375				377				2116219 Chisholm				Blackburn South	Whitehorse - West	Melbourne - Inner East	Whitehorse C	
226				227				2116220 Chisholm				Blackburn South	Whitehorse - West	Melbourne - Inner East	Whitehorse C	
477				493				2116221 Chisholm				Blackburn South	Whitehorse - West	Melbourne - Inner East	Whitehorse C	
246				257				2116222 Chisholm				Blackburn South	Whitehorse - West	Melbourne - Inner East	Whitehorse C	
212				212				2116223 Chisholm				Blackburn South	Whitehorse - West	Melbourne - Inner East	Whitehorse C	
207				208				2116224 Chisholm				Blackburn South	Whitehorse - West	Melbourne - Inner East	Whitehorse C	

Current Enrolment 4/9/17: 4,064,258				Projected Enrolment 25/8/19: 4,194,146				SA1_7DIGITCODE_2011	Current CED	If Changed Proposed CED	Divided or T'ferred SA2's - Current	Divided or T'ferred SA2's - Projected	SA2_NAME_2011	SA3_NAME_2011	SA4_NAME_2011	LGA
SA1	SA2	SA3	SA4	SA1	SA2	SA3	SA4									
324	7,308			331	7,431			2116225	Chisholm			Blackburn South	Whitehorse - West	Melbourne - Inner East	Whitehorse C	
199				195				2116301	Chisholm		199	Box Hill	Whitehorse - West	Melbourne - Inner East	Whitehorse C	
229				242				2116302	Chisholm		229	Box Hill	Whitehorse - West	Melbourne - Inner East	Whitehorse C	
182				196				2116303	Chisholm		182	Box Hill	Whitehorse - West	Melbourne - Inner East	Whitehorse C	
260				275				2116304	Chisholm		260	Box Hill	Whitehorse - West	Melbourne - Inner East	Whitehorse C	
202				210				2116305	Chisholm		202	Box Hill	Whitehorse - West	Melbourne - Inner East	Whitehorse C	
199				201				2116306	Chisholm		199	Box Hill	Whitehorse - West	Melbourne - Inner East	Whitehorse C	
274				273				2116307	Chisholm		274	Box Hill	Whitehorse - West	Melbourne - Inner East	Whitehorse C	
368				374				2116308	Chisholm		368	Box Hill	Whitehorse - West	Melbourne - Inner East	Whitehorse C	
324				329				2116309	Chisholm		324	Box Hill	Whitehorse - West	Melbourne - Inner East	Whitehorse C	
227				232				2116310	Chisholm		227	Box Hill	Whitehorse - West	Melbourne - Inner East	Whitehorse C	
288				307				2116311	Chisholm		288	Box Hill	Whitehorse - West	Melbourne - Inner East	Whitehorse C	
192				229				2116312	Chisholm		192	Box Hill	Whitehorse - West	Melbourne - Inner East	Whitehorse C	
202				217				2116313	Chisholm		202	Box Hill	Whitehorse - West	Melbourne - Inner East	Whitehorse C	
297				297				2116314	Chisholm		297	Box Hill	Whitehorse - West	Melbourne - Inner East	Whitehorse C	
464				496				2116315	Chisholm		464	Box Hill	Whitehorse - West	Melbourne - Inner East	Whitehorse C	
330				330				2116316	Chisholm		330	Box Hill	Whitehorse - West	Melbourne - Inner East	Whitehorse C	
346				396				2116317	Chisholm		346	Box Hill	Whitehorse - West	Melbourne - Inner East	Whitehorse C	
279				279				2116318	Chisholm		279	Box Hill	Whitehorse - West	Melbourne - Inner East	Whitehorse C	
406				404				2116319	Chisholm		406	Box Hill	Whitehorse - West	Melbourne - Inner East	Whitehorse C	
276				280				2116320	Chisholm		276	Box Hill	Whitehorse - West	Melbourne - Inner East	Whitehorse C	
260				271				2116321	Chisholm		260	Box Hill	Whitehorse - West	Melbourne - Inner East	Whitehorse C	
334				340				2116322	Chisholm		334	Box Hill	Whitehorse - West	Melbourne - Inner East	Whitehorse C	
173				173				2116323	Chisholm		173	Box Hill	Whitehorse - West	Melbourne - Inner East	Whitehorse C	
274				293				2116324	Chisholm		274	Box Hill	Whitehorse - West	Melbourne - Inner East	Whitehorse C	
177				184				2116325	Chisholm		177	Box Hill	Whitehorse - West	Melbourne - Inner East	Whitehorse C	
245				257				2116326	Chisholm		245	Box Hill	Whitehorse - West	Melbourne - Inner East	Whitehorse C	
245				256				2116327	Chisholm		245	Box Hill	Whitehorse - West	Melbourne - Inner East	Whitehorse C	
275				285				2116328	Chisholm		275	Box Hill	Whitehorse - West	Melbourne - Inner East	Whitehorse C	
292				311				2116329	Chisholm		292	Box Hill	Whitehorse - West	Melbourne - Inner East	Whitehorse C	
402				398				2116330	Chisholm		402	Box Hill	Whitehorse - West	Melbourne - Inner East	Whitehorse C	
210				219				2116331	Chisholm		210	Box Hill	Whitehorse - West	Melbourne - Inner East	Whitehorse C	
228				241				2116332	Chisholm		228	Box Hill	Whitehorse - West	Melbourne - Inner East	Whitehorse C	
281				287				2116333	Chisholm		281	Box Hill	Whitehorse - West	Melbourne - Inner East	Whitehorse C	
214				260				2116334	Chisholm		214	Box Hill	Whitehorse - West	Melbourne - Inner East	Whitehorse C	
208				209				2116335	Chisholm		208	Box Hill	Whitehorse - West	Melbourne - Inner East	Whitehorse C	
292				300				2116336	Chisholm		292	Box Hill	Whitehorse - West	Melbourne - Inner East	Whitehorse C	
183				187				2116337	Chisholm		183	Box Hill	Whitehorse - West	Melbourne - Inner East	Whitehorse C	
100				102				2116338	Chisholm		100	Box Hill	Whitehorse - West	Melbourne - Inner East	Whitehorse C	
167				178				2116339	Chisholm		167	Box Hill	Whitehorse - West	Melbourne - Inner East	Whitehorse C	
184				191				2116340	Chisholm		184	Box Hill	Whitehorse - West	Melbourne - Inner East	Whitehorse C	
156	10,444			152	10,856			2116341	Chisholm		156	Box Hill	Whitehorse - West	Melbourne - Inner East	Whitehorse C	
377				386				2116401	Chisholm	Kooyong	377	Box Hill North	Whitehorse - West	Melbourne - Inner East	Whitehorse C	
400				418				2116402	Chisholm	Kooyong	400	Box Hill North	Whitehorse - West	Melbourne - Inner East	Whitehorse C	
220				229				2116403	Chisholm	Kooyong	220	Box Hill North	Whitehorse - West	Melbourne - Inner East	Whitehorse C	
153				157				2116404	Chisholm	Kooyong	153	Box Hill North	Whitehorse - West	Melbourne - Inner East	Whitehorse C	
222				227				2116404	Kooyong		222	Box Hill North	Whitehorse - West	Melbourne - Inner East	Whitehorse C	
312				304				2116405	Kooyong		312	Box Hill North	Whitehorse - West	Melbourne - Inner East	Whitehorse C	
260				257				2116406	Kooyong		260	Box Hill North	Whitehorse - West	Melbourne - Inner East	Whitehorse C	
394				392				2116407	Kooyong		394	Box Hill North	Whitehorse - West	Melbourne - Inner East	Whitehorse C	
179				189				2116408	Chisholm		179	Box Hill North	Whitehorse - West	Melbourne - Inner East	Whitehorse C	
241				267				2116409	Chisholm		241	Box Hill North	Whitehorse - West	Melbourne - Inner East	Whitehorse C	
324				332				2116410	Chisholm		324	Box Hill North	Whitehorse - West	Melbourne - Inner East	Whitehorse C	
329				338				2116411	Chisholm		329	Box Hill North	Whitehorse - West	Melbourne - Inner East	Whitehorse C	
431				442				2116412	Chisholm		431	Box Hill North	Whitehorse - West	Melbourne - Inner East	Whitehorse C	
274				282				2116413	Chisholm		274	Box Hill North	Whitehorse - West	Melbourne - Inner East	Whitehorse C	
335				350				2116414	Chisholm		335	Box Hill North	Whitehorse - West	Melbourne - Inner East	Whitehorse C	
296				299				2116415	Chisholm		296	Box Hill North	Whitehorse - West	Melbourne - Inner East	Whitehorse C	
336				336				2116416	Chisholm		336	Box Hill North	Whitehorse - West	Melbourne - Inner East	Whitehorse C	
426				427				2116417	Chisholm		426	Box Hill North	Whitehorse - West	Melbourne - Inner East	Whitehorse C	
279				289				2116418	Chisholm		279	Box Hill North	Whitehorse - West	Melbourne - Inner East	Whitehorse C	
329				336				2116419	Chisholm		329	Box Hill North	Whitehorse - West	Melbourne - Inner East	Whitehorse C	
346				357				2116420	Chisholm		346	Box Hill North	Whitehorse - West	Melbourne - Inner East	Whitehorse C	
248				257				2116421	Chisholm		248	Box Hill North	Whitehorse - West	Melbourne - Inner East	Whitehorse C	
212				218				2116422	Chisholm		212	Box Hill North	Whitehorse - West	Melbourne - Inner East	Whitehorse C	
271				268				2116423	Chisholm		271	Box Hill North	Whitehorse - West	Melbourne - Inner East	Whitehorse C	
234				240				2116424	Chisholm		234	Box Hill North	Whitehorse - West	Melbourne - Inner East	Whitehorse C	
301				306				2116425	Chisholm		301	Box Hill North	Whitehorse - West	Melbourne - Inner East	Whitehorse C	
275				273				2116426	Chisholm	Kooyong	275	Box Hill North	Whitehorse - West	Melbourne - Inner East	Whitehorse C	

Current Enrolment 4/9/17: 4,064,258				Projected Enrolment 25/8/19: 4,194,146				SA1_7DIGITCODE_2011	Current CED	If Changed Proposed CED	Divided or T'ferred SA2's - Current	Divided or T'ferred SA2's - Projected	SA2_NAME_2011	SA3_NAME_2011	SA4_NAME_2011	LGA	
SA1	SA2	SA3	SA4	SA1	SA2	SA3	SA4										
433				438				2116427	Chisholm	Kooyong	433	438	Box Hill North	Whitehorse - West	Melbourne - Inner East	Whitehorse C	
279				282				2116428	Chisholm	Kooyong	279	282	Box Hill North	Whitehorse - West	Melbourne - Inner East	Whitehorse C	
385				398				2116429	Chisholm		385	398	Box Hill North	Whitehorse - West	Melbourne - Inner East	Whitehorse C	
266				277				2116430	Chisholm		266	277	Box Hill North	Whitehorse - West	Melbourne - Inner East	Whitehorse C	
352				347				2116431	Chisholm		352	347	Box Hill North	Whitehorse - West	Melbourne - Inner East	Whitehorse C	
247				260				2116432	Chisholm		247	260	Box Hill North	Whitehorse - West	Melbourne - Inner East	Whitehorse C	
255				252				2116433	Kooyong		255	252	Box Hill North	Whitehorse - West	Melbourne - Inner East	Whitehorse C	
226				225				2116434	Chisholm		226	225	Box Hill North	Whitehorse - West	Melbourne - Inner East	Whitehorse C	
197				208				2116435	Chisholm		197	208	Box Hill North	Whitehorse - West	Melbourne - Inner East	Whitehorse C	
330				332				2116436	Chisholm	Kooyong	330	332	Box Hill North	Whitehorse - West	Melbourne - Inner East	Whitehorse C	
187	11,161			198	11,393			2116437	Chisholm		187	198	Box Hill North	Whitehorse - West	Melbourne - Inner East	Whitehorse C	
									Chisholm			9,718	9,961				
									Chisholm	Kooyong		2,467	2,515				
									Kooyong			1,443	1,432				
329				338				2116501	Chisholm				Burwood	Whitehorse - West	Melbourne - Inner East	Whitehorse C	
294				294				2116502	Chisholm				Burwood	Whitehorse - West	Melbourne - Inner East	Whitehorse C	
418				481				2116503	Chisholm				Burwood	Whitehorse - West	Melbourne - Inner East	Whitehorse C	
203				207				2116504	Chisholm				Burwood	Whitehorse - West	Melbourne - Inner East	Whitehorse C	
193				193				2116505	Chisholm				Burwood	Whitehorse - West	Melbourne - Inner East	Whitehorse C	
186				180				2116506	Chisholm				Burwood	Whitehorse - West	Melbourne - Inner East	Whitehorse C	
190				188				2116507	Chisholm				Burwood	Whitehorse - West	Melbourne - Inner East	Whitehorse C	
160				165				2116508	Chisholm				Burwood	Whitehorse - West	Melbourne - Inner East	Whitehorse C	
154				167				2116509	Chisholm				Burwood	Whitehorse - West	Melbourne - Inner East	Whitehorse C	
258				268				2116510	Chisholm				Burwood	Whitehorse - West	Melbourne - Inner East	Whitehorse C	
144				150				2116511	Chisholm				Burwood	Whitehorse - West	Melbourne - Inner East	Whitehorse C	
242				247				2116512	Chisholm				Burwood	Whitehorse - West	Melbourne - Inner East	Whitehorse C	
343				357				2116513	Chisholm				Burwood	Whitehorse - West	Melbourne - Inner East	Whitehorse C	
253				262				2116514	Chisholm				Burwood	Whitehorse - West	Melbourne - Inner East	Whitehorse C	
288				289				2116515	Chisholm				Burwood	Whitehorse - West	Melbourne - Inner East	Whitehorse C	
172				165				2116516	Chisholm				Burwood	Whitehorse - West	Melbourne - Inner East	Whitehorse C	
361				374				2116517	Chisholm				Burwood	Whitehorse - West	Melbourne - Inner East	Whitehorse C	
380				386				2116518	Chisholm				Burwood	Whitehorse - West	Melbourne - Inner East	Whitehorse C	
382				394				2116519	Chisholm				Burwood	Whitehorse - West	Melbourne - Inner East	Whitehorse C	
180				176				2116520	Chisholm				Burwood	Whitehorse - West	Melbourne - Inner East	Whitehorse C	
283				290				2116521	Chisholm				Burwood	Whitehorse - West	Melbourne - Inner East	Whitehorse C	
253				256				2116522	Chisholm				Burwood	Whitehorse - West	Melbourne - Inner East	Whitehorse C	
334				355				2116523	Chisholm				Burwood	Whitehorse - West	Melbourne - Inner East	Whitehorse C	
214				213				2116524	Chisholm				Burwood	Whitehorse - West	Melbourne - Inner East	Whitehorse C	
0				0				2116525	Chisholm				Burwood	Whitehorse - West	Melbourne - Inner East	Whitehorse C	
204				236				2116526	Chisholm				Burwood	Whitehorse - West	Melbourne - Inner East	Whitehorse C	
142	6,560			143	6,774			2116527	Chisholm				Burwood	Whitehorse - West	Melbourne - Inner East	Whitehorse C	
315				324				2116601	Chisholm				Burwood East	Whitehorse - West	Melbourne - Inner East	Whitehorse C	
241				251				2116602	Chisholm				Burwood East	Whitehorse - West	Melbourne - Inner East	Whitehorse C	
335				347				2116603	Chisholm				Burwood East	Whitehorse - West	Melbourne - Inner East	Whitehorse C	
349				345				2116604	Chisholm				Burwood East	Whitehorse - West	Melbourne - Inner East	Whitehorse C	
335				334				2116605	Chisholm				Burwood East	Whitehorse - West	Melbourne - Inner East	Whitehorse C	
159				159				2116606	Chisholm				Burwood East	Whitehorse - West	Melbourne - Inner East	Whitehorse C	
203				202				2116607	Chisholm				Burwood East	Whitehorse - West	Melbourne - Inner East	Whitehorse C	
220				220				2116608	Chisholm				Burwood East	Whitehorse - West	Melbourne - Inner East	Whitehorse C	
150				161				2116609	Chisholm				Burwood East	Whitehorse - West	Melbourne - Inner East	Whitehorse C	
147				145				2116610	Chisholm				Burwood East	Whitehorse - West	Melbourne - Inner East	Whitehorse C	
170				184				2116611	Chisholm				Burwood East	Whitehorse - West	Melbourne - Inner East	Whitehorse C	
179				178				2116612	Chisholm				Burwood East	Whitehorse - West	Melbourne - Inner East	Whitehorse C	
332				335				2116613	Chisholm				Burwood East	Whitehorse - West	Melbourne - Inner East	Whitehorse C	
335				330				2116614	Chisholm				Burwood East	Whitehorse - West	Melbourne - Inner East	Whitehorse C	
244				244				2116615	Chisholm				Burwood East	Whitehorse - West	Melbourne - Inner East	Whitehorse C	
146				147				2116616	Chisholm				Burwood East	Whitehorse - West	Melbourne - Inner East	Whitehorse C	
340				344				2116617	Chisholm				Burwood East	Whitehorse - West	Melbourne - Inner East	Whitehorse C	
165				164				2116618	Chisholm				Burwood East	Whitehorse - West	Melbourne - Inner East	Whitehorse C	
222				220				2116619	Chisholm				Burwood East	Whitehorse - West	Melbourne - Inner East	Whitehorse C	
380				395				2116620	Chisholm				Burwood East	Whitehorse - West	Melbourne - Inner East	Whitehorse C	
404				403				2116621	Chisholm				Burwood East	Whitehorse - West	Melbourne - Inner East	Whitehorse C	
187				192				2116622	Chisholm				Burwood East	Whitehorse - West	Melbourne - Inner East	Whitehorse C	
131				130				2116623	Chisholm				Burwood East	Whitehorse - West	Melbourne - Inner East	Whitehorse C	
218				216				2116624	Chisholm				Burwood East	Whitehorse - West	Melbourne - Inner East	Whitehorse C	
214				225				2116625	Chisholm				Burwood East	Whitehorse - West	Melbourne - Inner East	Whitehorse C	
301				300				2116626	Chisholm				Burwood East	Whitehorse - West	Melbourne - Inner East	Whitehorse C	
319	6,741			318	6,813			2116627	Chisholm				Burwood East	Whitehorse - West	Melbourne - Inner East	Whitehorse C	
318				321				2116701	Chisholm	Kooyong	318	321	Surrey Hills (East) - Mont Albert	Whitehorse - West	Melbourne - Inner East	Whitehorse C	

Current Enrolment 4/9/17: 4,064,258				Projected Enrolment 25/8/19: 4,194,146				SA1_7DIGITCODE_2011	Current CED	If Changed Proposed CED	Divided or T'ferred SA2's - Current	Divided or T'ferred SA2's - Projected	SA2_NAME_2011	SA3_NAME_2011	SA4_NAME_2011	LGA
SA1	SA2	SA3	SA4	SA1	SA2	SA3	SA4									
417				418				2116702	Chisholm	Kooyong	417	418	Surrey Hills (East) - Mont Albert	Whitehorse - West	Melbourne - Inner East	Whitehorse C
317				331				2116703	Chisholm	Kooyong	317	331	Surrey Hills (East) - Mont Albert	Whitehorse - West	Melbourne - Inner East	Whitehorse C
320				323				2116704	Chisholm	Kooyong	320	323	Surrey Hills (East) - Mont Albert	Whitehorse - West	Melbourne - Inner East	Whitehorse C
323				321				2116705	Chisholm	Kooyong	323	321	Surrey Hills (East) - Mont Albert	Whitehorse - West	Melbourne - Inner East	Whitehorse C
405				423				2116706	Chisholm	Kooyong	405	423	Surrey Hills (East) - Mont Albert	Whitehorse - West	Melbourne - Inner East	Whitehorse C
339				341				2116707	Chisholm		339	341	Surrey Hills (East) - Mont Albert	Whitehorse - West	Melbourne - Inner East	Whitehorse C
366				378				2116708	Chisholm		366	378	Surrey Hills (East) - Mont Albert	Whitehorse - West	Melbourne - Inner East	Whitehorse C
250				248				2116709	Chisholm	Kooyong	250	248	Surrey Hills (East) - Mont Albert	Whitehorse - West	Melbourne - Inner East	Whitehorse C
302				314				2116710	Chisholm	Kooyong	302	314	Surrey Hills (East) - Mont Albert	Whitehorse - West	Melbourne - Inner East	Whitehorse C
165				164				2116711	Chisholm	Kooyong	165	164	Surrey Hills (East) - Mont Albert	Whitehorse - West	Melbourne - Inner East	Whitehorse C
294				307				2116712	Chisholm		294	307	Surrey Hills (East) - Mont Albert	Whitehorse - West	Melbourne - Inner East	Whitehorse C
316				312				2116713	Chisholm		316	312	Surrey Hills (East) - Mont Albert	Whitehorse - West	Melbourne - Inner East	Whitehorse C
298				304				2116714	Chisholm		298	304	Surrey Hills (East) - Mont Albert	Whitehorse - West	Melbourne - Inner East	Whitehorse C
368				377				2116715	Chisholm		368	377	Surrey Hills (East) - Mont Albert	Whitehorse - West	Melbourne - Inner East	Whitehorse C
401				395				2116716	Chisholm		401	395	Surrey Hills (East) - Mont Albert	Whitehorse - West	Melbourne - Inner East	Whitehorse C
342				343				2116717	Chisholm		342	343	Surrey Hills (East) - Mont Albert	Whitehorse - West	Melbourne - Inner East	Whitehorse C
246				255				2116718	Chisholm		246	255	Surrey Hills (East) - Mont Albert	Whitehorse - West	Melbourne - Inner East	Whitehorse C
298				293				2116719	Chisholm		298	293	Surrey Hills (East) - Mont Albert	Whitehorse - West	Melbourne - Inner East	Whitehorse C
167				174				2116720	Chisholm	Kooyong	167	174	Surrey Hills (East) - Mont Albert	Whitehorse - West	Melbourne - Inner East	Whitehorse C
187				198				2116721	Chisholm		187	198	Surrey Hills (East) - Mont Albert	Whitehorse - West	Melbourne - Inner East	Whitehorse C
283				309				2116722	Chisholm		283	309	Surrey Hills (East) - Mont Albert	Whitehorse - West	Melbourne - Inner East	Whitehorse C
312	7,034	63,751	243,599	309	7,158	65,380	248,753	2116723	Chisholm	Kooyong	312	309	Surrey Hills (East) - Mont Albert	Whitehorse - West	Melbourne - Inner East	Whitehorse C
									Chisholm		3,738	3,812				
									Chisholm	Kooyong	3,296	3,346				
1				1				2116801	Goldstein				Beaumaris	Bayside	Melbourne - Inner South	Bayside C
306				314				2116802	Goldstein				Beaumaris	Bayside	Melbourne - Inner South	Bayside C
289				298				2116803	Goldstein				Beaumaris	Bayside	Melbourne - Inner South	Bayside C
375				381				2116804	Goldstein				Beaumaris	Bayside	Melbourne - Inner South	Bayside C
342				353				2116805	Goldstein				Beaumaris	Bayside	Melbourne - Inner South	Bayside C
453				462				2116806	Goldstein				Beaumaris	Bayside	Melbourne - Inner South	Bayside C
252				259				2116807	Goldstein				Beaumaris	Bayside	Melbourne - Inner South	Bayside C
587				636				2116808	Goldstein				Beaumaris	Bayside	Melbourne - Inner South	Bayside C
390				413				2116809	Goldstein				Beaumaris	Bayside	Melbourne - Inner South	Bayside C
433				438				2116810	Goldstein				Beaumaris	Bayside	Melbourne - Inner South	Bayside C
196				199				2116811	Goldstein				Beaumaris	Bayside	Melbourne - Inner South	Bayside C
273				279				2116812	Goldstein				Beaumaris	Bayside	Melbourne - Inner South	Bayside C
446				446				2116813	Goldstein				Beaumaris	Bayside	Melbourne - Inner South	Bayside C
379				382				2116814	Goldstein				Beaumaris	Bayside	Melbourne - Inner South	Bayside C
326				328				2116815	Goldstein				Beaumaris	Bayside	Melbourne - Inner South	Bayside C
233				233				2116816	Goldstein				Beaumaris	Bayside	Melbourne - Inner South	Bayside C
359				361				2116817	Goldstein				Beaumaris	Bayside	Melbourne - Inner South	Bayside C
288				284				2116818	Goldstein				Beaumaris	Bayside	Melbourne - Inner South	Bayside C
421				432				2116819	Goldstein				Beaumaris	Bayside	Melbourne - Inner South	Bayside C
438				437				2116820	Goldstein				Beaumaris	Bayside	Melbourne - Inner South	Bayside C
317				329				2116821	Goldstein				Beaumaris	Bayside	Melbourne - Inner South	Bayside C
218				214				2116822	Goldstein				Beaumaris	Bayside	Melbourne - Inner South	Bayside C
386				394				2116823	Goldstein				Beaumaris	Bayside	Melbourne - Inner South	Bayside C
429				428				2116824	Goldstein				Beaumaris	Bayside	Melbourne - Inner South	Bayside C
263				271				2116825	Goldstein				Beaumaris	Bayside	Melbourne - Inner South	Bayside C
506				519				2116826	Goldstein				Beaumaris	Bayside	Melbourne - Inner South	Bayside C
250				248				2116827	Goldstein				Beaumaris	Bayside	Melbourne - Inner South	Bayside C
332				342				2116828	Goldstein				Beaumaris	Bayside	Melbourne - Inner South	Bayside C
236				239				2116829	Goldstein				Beaumaris	Bayside	Melbourne - Inner South	Bayside C
230				232				2116830	Goldstein				Beaumaris	Bayside	Melbourne - Inner South	Bayside C
227				236				2116831	Goldstein				Beaumaris	Bayside	Melbourne - Inner South	Bayside C
207	10,388			218	10,606			2116832	Goldstein				Beaumaris	Bayside	Melbourne - Inner South	Bayside C
283				280				2116901	Goldstein				Brighton (Vic.)	Bayside	Melbourne - Inner South	Bayside C
284				288				2116902	Goldstein				Brighton (Vic.)	Bayside	Melbourne - Inner South	Bayside C
405				414				2116903	Goldstein				Brighton (Vic.)	Bayside	Melbourne - Inner South	Bayside C
425				448				2116904	Goldstein				Brighton (Vic.)	Bayside	Melbourne - Inner South	Bayside C
275				281				2116905	Goldstein				Brighton (Vic.)	Bayside	Melbourne - Inner South	Bayside C
244				248				2116906	Goldstein				Brighton (Vic.)	Bayside	Melbourne - Inner South	Bayside C
405				404				2116907	Goldstein				Brighton (Vic.)	Bayside	Melbourne - Inner South	Bayside C
185				197				2116908	Goldstein				Brighton (Vic.)	Bayside	Melbourne - Inner South	Bayside C
287				297				2116909	Goldstein				Brighton (Vic.)	Bayside	Melbourne - Inner South	Bayside C
525				544				2116910	Goldstein				Brighton (Vic.)	Bayside	Melbourne - Inner South	Bayside C
214				211				2116911	Goldstein				Brighton (Vic.)	Bayside	Melbourne - Inner South	Bayside C
308				329				2116912	Goldstein				Brighton (Vic.)	Bayside	Melbourne - Inner South	Bayside C
385				392				2116913	Goldstein				Brighton (Vic.)	Bayside	Melbourne - Inner South	Bayside C

Current Enrolment 4/9/17: 4,064,258				Projected Enrolment 25/8/19: 4,194,146				SA1_7DIGITCODE_2011	Current CED	If Changed Proposed CED	Divided or T'ferred SA2's - Current	Divided or T'ferred SA2's - Projected	SA2_NAME_2011	SA3_NAME_2011	SA4_NAME_2011	LGA
SA1	SA2	SA3	SA4	SA1	SA2	SA3	SA4									
412				448				2116914	Goldstein			Brighton (Vic.)	Bayside	Melbourne - Inner South	Bayside C	
315				320				2116915	Goldstein			Brighton (Vic.)	Bayside	Melbourne - Inner South	Bayside C	
241				243				2116916	Goldstein			Brighton (Vic.)	Bayside	Melbourne - Inner South	Bayside C	
408				415				2116917	Goldstein			Brighton (Vic.)	Bayside	Melbourne - Inner South	Bayside C	
287				295				2116918	Goldstein			Brighton (Vic.)	Bayside	Melbourne - Inner South	Bayside C	
188				197				2116919	Goldstein			Brighton (Vic.)	Bayside	Melbourne - Inner South	Bayside C	
263				281				2116920	Goldstein			Brighton (Vic.)	Bayside	Melbourne - Inner South	Bayside C	
268				270				2116921	Goldstein			Brighton (Vic.)	Bayside	Melbourne - Inner South	Bayside C	
290				307				2116922	Goldstein			Brighton (Vic.)	Bayside	Melbourne - Inner South	Bayside C	
341				340				2116923	Goldstein			Brighton (Vic.)	Bayside	Melbourne - Inner South	Bayside C	
446				450				2116924	Goldstein			Brighton (Vic.)	Bayside	Melbourne - Inner South	Bayside C	
395				394				2116925	Goldstein			Brighton (Vic.)	Bayside	Melbourne - Inner South	Bayside C	
222				227				2116926	Goldstein			Brighton (Vic.)	Bayside	Melbourne - Inner South	Bayside C	
140				144				2116927	Goldstein			Brighton (Vic.)	Bayside	Melbourne - Inner South	Bayside C	
287				295				2116928	Goldstein			Brighton (Vic.)	Bayside	Melbourne - Inner South	Bayside C	
395				398				2116929	Goldstein			Brighton (Vic.)	Bayside	Melbourne - Inner South	Bayside C	
501				496				2116930	Goldstein			Brighton (Vic.)	Bayside	Melbourne - Inner South	Bayside C	
381				375				2116931	Goldstein			Brighton (Vic.)	Bayside	Melbourne - Inner South	Bayside C	
278				287				2116932	Goldstein			Brighton (Vic.)	Bayside	Melbourne - Inner South	Bayside C	
488				511				2116933	Goldstein			Brighton (Vic.)	Bayside	Melbourne - Inner South	Bayside C	
261				257				2116934	Goldstein			Brighton (Vic.)	Bayside	Melbourne - Inner South	Bayside C	
409				433				2116935	Goldstein			Brighton (Vic.)	Bayside	Melbourne - Inner South	Bayside C	
266				265				2116936	Goldstein			Brighton (Vic.)	Bayside	Melbourne - Inner South	Bayside C	
432				485				2116937	Goldstein			Brighton (Vic.)	Bayside	Melbourne - Inner South	Bayside C	
554				604				2116938	Goldstein			Brighton (Vic.)	Bayside	Melbourne - Inner South	Bayside C	
313				313				2116939	Goldstein			Brighton (Vic.)	Bayside	Melbourne - Inner South	Bayside C	
332				351				2116940	Goldstein			Brighton (Vic.)	Bayside	Melbourne - Inner South	Bayside C	
461				481				2116941	Goldstein			Brighton (Vic.)	Bayside	Melbourne - Inner South	Bayside C	
185				177				2116942	Goldstein			Brighton (Vic.)	Bayside	Melbourne - Inner South	Bayside C	
297				307				2116943	Goldstein			Brighton (Vic.)	Bayside	Melbourne - Inner South	Bayside C	
270				270				2116944	Goldstein			Brighton (Vic.)	Bayside	Melbourne - Inner South	Bayside C	
191				191				2116945	Goldstein			Brighton (Vic.)	Bayside	Melbourne - Inner South	Bayside C	
212				224				2116946	Goldstein			Brighton (Vic.)	Bayside	Melbourne - Inner South	Bayside C	
288				292				2116947	Goldstein			Brighton (Vic.)	Bayside	Melbourne - Inner South	Bayside C	
362				365				2116948	Goldstein			Brighton (Vic.)	Bayside	Melbourne - Inner South	Bayside C	
299				298				2116949	Goldstein			Brighton (Vic.)	Bayside	Melbourne - Inner South	Bayside C	
325				338				2116950	Goldstein			Brighton (Vic.)	Bayside	Melbourne - Inner South	Bayside C	
334				332				2116951	Goldstein			Brighton (Vic.)	Bayside	Melbourne - Inner South	Bayside C	
177				174				2116952	Goldstein			Brighton (Vic.)	Bayside	Melbourne - Inner South	Bayside C	
264	17,003			260	17,443			2116953	Goldstein			Brighton (Vic.)	Bayside	Melbourne - Inner South	Bayside C	
339				335				2117001	Goldstein			Brighton East	Bayside	Melbourne - Inner South	Bayside C	
226				219				2117002	Goldstein			Brighton East	Bayside	Melbourne - Inner South	Bayside C	
181				187				2117003	Goldstein			Brighton East	Bayside	Melbourne - Inner South	Bayside C	
284				290				2117004	Goldstein			Brighton East	Bayside	Melbourne - Inner South	Bayside C	
141				143				2117005	Goldstein			Brighton East	Bayside	Melbourne - Inner South	Bayside C	
425				433				2117006	Goldstein			Brighton East	Bayside	Melbourne - Inner South	Bayside C	
190				186				2117007	Goldstein			Brighton East	Bayside	Melbourne - Inner South	Bayside C	
258				264				2117008	Goldstein			Brighton East	Bayside	Melbourne - Inner South	Bayside C	
277				284				2117009	Goldstein			Brighton East	Bayside	Melbourne - Inner South	Bayside C	
298				312				2117010	Goldstein			Brighton East	Bayside	Melbourne - Inner South	Bayside C	
314				314				2117011	Goldstein			Brighton East	Bayside	Melbourne - Inner South	Bayside C	
300				308				2117012	Goldstein			Brighton East	Bayside	Melbourne - Inner South	Bayside C	
174				171				2117013	Goldstein			Brighton East	Bayside	Melbourne - Inner South	Bayside C	
297				300				2117014	Goldstein			Brighton East	Bayside	Melbourne - Inner South	Bayside C	
308				308				2117015	Goldstein			Brighton East	Bayside	Melbourne - Inner South	Bayside C	
279				279				2117016	Goldstein			Brighton East	Bayside	Melbourne - Inner South	Bayside C	
298				295				2117017	Goldstein			Brighton East	Bayside	Melbourne - Inner South	Bayside C	
285				283				2117018	Goldstein			Brighton East	Bayside	Melbourne - Inner South	Bayside C	
334				338				2117019	Goldstein			Brighton East	Bayside	Melbourne - Inner South	Bayside C	
312				317				2117020	Goldstein			Brighton East	Bayside	Melbourne - Inner South	Bayside C	
393				400				2117021	Goldstein			Brighton East	Bayside	Melbourne - Inner South	Bayside C	
386				382				2117022	Goldstein			Brighton East	Bayside	Melbourne - Inner South	Bayside C	
366				377				2117023	Goldstein			Brighton East	Bayside	Melbourne - Inner South	Bayside C	
222				231				2117024	Goldstein			Brighton East	Bayside	Melbourne - Inner South	Bayside C	
362				364				2117025	Goldstein			Brighton East	Bayside	Melbourne - Inner South	Bayside C	
387				378				2117026	Goldstein			Brighton East	Bayside	Melbourne - Inner South	Bayside C	
266				268				2117027	Goldstein			Brighton East	Bayside	Melbourne - Inner South	Bayside C	
323				326				2117028	Goldstein			Brighton East	Bayside	Melbourne - Inner South	Bayside C	
333				341				2117029	Goldstein			Brighton East	Bayside	Melbourne - Inner South	Bayside C	

Current Enrolment 4/9/17: 4,064,258				Projected Enrolment 25/8/19: 4,194,146				SA1_7DIGITCODE_2011	Current CED	If Changed Proposed CED	Divided or T'ferred SA2's - Current	Divided or T'ferred SA2's - Projected	SA2_NAME_2011	SA3_NAME_2011	SA4_NAME_2011	LGA
SA1	SA2	SA3	SA4	SA1	SA2	SA3	SA4									
311				325				2117030	Goldstein			Brighton East	Bayside	Melbourne - Inner South	Bayside C	
270				262				2117031	Goldstein			Brighton East	Bayside	Melbourne - Inner South	Bayside C	
324				318				2117032	Goldstein			Brighton East	Bayside	Melbourne - Inner South	Bayside C	
396				393				2117033	Goldstein			Brighton East	Bayside	Melbourne - Inner South	Bayside C	
314				315				2117034	Goldstein			Brighton East	Bayside	Melbourne - Inner South	Bayside C	
267				267				2117035	Goldstein			Brighton East	Bayside	Melbourne - Inner South	Bayside C	
271				268				2117036	Goldstein			Brighton East	Bayside	Melbourne - Inner South	Bayside C	
376				370				2117037	Goldstein			Brighton East	Bayside	Melbourne - Inner South	Bayside C	
293	11,380			291	11,442			2117038	Goldstein			Brighton East	Bayside	Melbourne - Inner South	Bayside C	
403				405				2117101	Goldstein			Cheltenham - Highett (West)	Bayside	Melbourne - Inner South	Bayside C	
298				306				2117102	Goldstein			Cheltenham - Highett (West)	Bayside	Melbourne - Inner South	Bayside C	
215				212				2117103	Goldstein			Cheltenham - Highett (West)	Bayside	Melbourne - Inner South	Bayside C	
153				149				2117104	Goldstein			Cheltenham - Highett (West)	Bayside	Melbourne - Inner South	Bayside C	
352				380				2117105	Goldstein			Cheltenham - Highett (West)	Bayside	Melbourne - Inner South	Bayside C	
471				483				2117106	Goldstein			Cheltenham - Highett (West)	Bayside	Melbourne - Inner South	Bayside C	
387				398				2117107	Goldstein			Cheltenham - Highett (West)	Bayside	Melbourne - Inner South	Bayside C	
459				461				2117108	Goldstein			Cheltenham - Highett (West)	Bayside	Melbourne - Inner South	Bayside C	
334				352				2117109	Goldstein			Cheltenham - Highett (West)	Bayside	Melbourne - Inner South	Bayside C	
479				497				2117110	Goldstein			Cheltenham - Highett (West)	Bayside	Melbourne - Inner South	Bayside C	
380				386				2117111	Goldstein			Cheltenham - Highett (West)	Bayside	Melbourne - Inner South	Bayside C	
372				374				2117112	Goldstein			Cheltenham - Highett (West)	Bayside	Melbourne - Inner South	Bayside C	
249				253				2117113	Goldstein			Cheltenham - Highett (West)	Bayside	Melbourne - Inner South	Bayside C	
313				352				2117114	Goldstein			Cheltenham - Highett (West)	Bayside	Melbourne - Inner South	Bayside C	
458				472				2117115	Goldstein			Cheltenham - Highett (West)	Bayside	Melbourne - Inner South	Bayside C	
396				401				2117116	Goldstein			Cheltenham - Highett (West)	Bayside	Melbourne - Inner South	Bayside C	
369				372				2117117	Goldstein			Cheltenham - Highett (West)	Bayside	Melbourne - Inner South	Bayside C	
311				312				2117118	Goldstein			Cheltenham - Highett (West)	Bayside	Melbourne - Inner South	Bayside C	
423				490				2117119	Goldstein			Cheltenham - Highett (West)	Bayside	Melbourne - Inner South	Bayside C	
218				215				2117120	Goldstein			Cheltenham - Highett (West)	Bayside	Melbourne - Inner South	Bayside C	
254				253				2117121	Goldstein			Cheltenham - Highett (West)	Bayside	Melbourne - Inner South	Bayside C	
274				275				2117122	Goldstein			Cheltenham - Highett (West)	Bayside	Melbourne - Inner South	Bayside C	
433	8,001			465	8,263			2117123	Goldstein			Cheltenham - Highett (West)	Bayside	Melbourne - Inner South	Bayside C	
384				385				2117201	Goldstein			Hampton	Bayside	Melbourne - Inner South	Bayside C	
191				210				2117202	Goldstein			Hampton	Bayside	Melbourne - Inner South	Bayside C	
304				313				2117203	Goldstein			Hampton	Bayside	Melbourne - Inner South	Bayside C	
564				618				2117204	Goldstein			Hampton	Bayside	Melbourne - Inner South	Bayside C	
289				290				2117205	Goldstein			Hampton	Bayside	Melbourne - Inner South	Bayside C	
318				333				2117206	Goldstein			Hampton	Bayside	Melbourne - Inner South	Bayside C	
400				414				2117207	Goldstein			Hampton	Bayside	Melbourne - Inner South	Bayside C	
395				414				2117208	Goldstein			Hampton	Bayside	Melbourne - Inner South	Bayside C	
343				344				2117209	Goldstein			Hampton	Bayside	Melbourne - Inner South	Bayside C	
353				351				2117210	Goldstein			Hampton	Bayside	Melbourne - Inner South	Bayside C	
359				354				2117211	Goldstein			Hampton	Bayside	Melbourne - Inner South	Bayside C	
339				352				2117212	Goldstein			Hampton	Bayside	Melbourne - Inner South	Bayside C	
234				237				2117213	Goldstein			Hampton	Bayside	Melbourne - Inner South	Bayside C	
296				322				2117214	Goldstein			Hampton	Bayside	Melbourne - Inner South	Bayside C	
278				290				2117215	Goldstein			Hampton	Bayside	Melbourne - Inner South	Bayside C	
243				239				2117216	Goldstein			Hampton	Bayside	Melbourne - Inner South	Bayside C	
335				343				2117217	Goldstein			Hampton	Bayside	Melbourne - Inner South	Bayside C	
436				441				2117218	Goldstein			Hampton	Bayside	Melbourne - Inner South	Bayside C	
361				358				2117219	Goldstein			Hampton	Bayside	Melbourne - Inner South	Bayside C	
293				291				2117220	Goldstein			Hampton	Bayside	Melbourne - Inner South	Bayside C	
323				323				2117221	Goldstein			Hampton	Bayside	Melbourne - Inner South	Bayside C	
448				462				2117222	Goldstein			Hampton	Bayside	Melbourne - Inner South	Bayside C	
347				360				2117223	Goldstein			Hampton	Bayside	Melbourne - Inner South	Bayside C	
332				337				2117224	Goldstein			Hampton	Bayside	Melbourne - Inner South	Bayside C	
334				348				2117225	Goldstein			Hampton	Bayside	Melbourne - Inner South	Bayside C	
329				323				2117226	Goldstein			Hampton	Bayside	Melbourne - Inner South	Bayside C	
414				430				2117227	Goldstein			Hampton	Bayside	Melbourne - Inner South	Bayside C	
405				404				2117228	Goldstein			Hampton	Bayside	Melbourne - Inner South	Bayside C	
345				338				2117229	Goldstein			Hampton	Bayside	Melbourne - Inner South	Bayside C	
407				410				2117230	Goldstein			Hampton	Bayside	Melbourne - Inner South	Bayside C	
275				274				2117231	Goldstein			Hampton	Bayside	Melbourne - Inner South	Bayside C	
302				311				2117232	Goldstein			Hampton	Bayside	Melbourne - Inner South	Bayside C	
171				175				2117233	Goldstein			Hampton	Bayside	Melbourne - Inner South	Bayside C	
254				253				2117234	Goldstein			Hampton	Bayside	Melbourne - Inner South	Bayside C	
207				219				2117235	Goldstein			Hampton	Bayside	Melbourne - Inner South	Bayside C	
448				451				2117236	Goldstein			Hampton	Bayside	Melbourne - Inner South	Bayside C	
258				297				2117237	Goldstein			Hampton	Bayside	Melbourne - Inner South	Bayside C	

Current Enrolment 4/9/17: 4,064,258				Projected Enrolment 25/8/19: 4,194,146				SA1_7DIGITCODE_2011	Current CED	If Changed Proposed CED	Divided or T'ferred SA2's - Current	Divided or T'ferred SA2's - Projected	SA2_NAME_2011	SA3_NAME_2011	SA4_NAME_2011	LGA
SA1	SA2	SA3	SA4	SA1	SA2	SA3	SA4									
379	12,693			386	13,000			2117238	Goldstein			Hampton	Bayside	Melbourne - Inner South	Bayside C	
287				290				2117301	Goldstein			Sandringham - Black Rock	Bayside	Melbourne - Inner South	Bayside C	
358				364				2117302	Goldstein			Sandringham - Black Rock	Bayside	Melbourne - Inner South	Bayside C	
509				524				2117303	Goldstein			Sandringham - Black Rock	Bayside	Melbourne - Inner South	Bayside C	
289				287				2117304	Goldstein			Sandringham - Black Rock	Bayside	Melbourne - Inner South	Bayside C	
322				324				2117305	Goldstein			Sandringham - Black Rock	Bayside	Melbourne - Inner South	Bayside C	
325				330				2117306	Goldstein			Sandringham - Black Rock	Bayside	Melbourne - Inner South	Bayside C	
303				311				2117307	Goldstein			Sandringham - Black Rock	Bayside	Melbourne - Inner South	Bayside C	
233				232				2117308	Goldstein			Sandringham - Black Rock	Bayside	Melbourne - Inner South	Bayside C	
343				354				2117309	Goldstein			Sandringham - Black Rock	Bayside	Melbourne - Inner South	Bayside C	
310				317				2117310	Goldstein			Sandringham - Black Rock	Bayside	Melbourne - Inner South	Bayside C	
224				233				2117311	Goldstein			Sandringham - Black Rock	Bayside	Melbourne - Inner South	Bayside C	
305				308				2117312	Goldstein			Sandringham - Black Rock	Bayside	Melbourne - Inner South	Bayside C	
295				294				2117313	Goldstein			Sandringham - Black Rock	Bayside	Melbourne - Inner South	Bayside C	
415				431				2117314	Goldstein			Sandringham - Black Rock	Bayside	Melbourne - Inner South	Bayside C	
280				286				2117315	Goldstein			Sandringham - Black Rock	Bayside	Melbourne - Inner South	Bayside C	
354				363				2117316	Goldstein			Sandringham - Black Rock	Bayside	Melbourne - Inner South	Bayside C	
290				293				2117317	Goldstein			Sandringham - Black Rock	Bayside	Melbourne - Inner South	Bayside C	
210				218				2117318	Goldstein			Sandringham - Black Rock	Bayside	Melbourne - Inner South	Bayside C	
206				203				2117319	Goldstein			Sandringham - Black Rock	Bayside	Melbourne - Inner South	Bayside C	
326				324				2117320	Goldstein			Sandringham - Black Rock	Bayside	Melbourne - Inner South	Bayside C	
225				237				2117321	Goldstein			Sandringham - Black Rock	Bayside	Melbourne - Inner South	Bayside C	
465				506				2117322	Goldstein			Sandringham - Black Rock	Bayside	Melbourne - Inner South	Bayside C	
686				796				2117323	Goldstein			Sandringham - Black Rock	Bayside	Melbourne - Inner South	Bayside C	
338				334				2117324	Goldstein			Sandringham - Black Rock	Bayside	Melbourne - Inner South	Bayside C	
273				289				2117325	Goldstein			Sandringham - Black Rock	Bayside	Melbourne - Inner South	Bayside C	
402				400				2117326	Goldstein			Sandringham - Black Rock	Bayside	Melbourne - Inner South	Bayside C	
285				290				2117327	Goldstein			Sandringham - Black Rock	Bayside	Melbourne - Inner South	Bayside C	
444				455				2117328	Goldstein			Sandringham - Black Rock	Bayside	Melbourne - Inner South	Bayside C	
525				535				2117329	Goldstein			Sandringham - Black Rock	Bayside	Melbourne - Inner South	Bayside C	
357				355				2117330	Goldstein			Sandringham - Black Rock	Bayside	Melbourne - Inner South	Bayside C	
361				364				2117331	Goldstein			Sandringham - Black Rock	Bayside	Melbourne - Inner South	Bayside C	
417				434				2117332	Goldstein			Sandringham - Black Rock	Bayside	Melbourne - Inner South	Bayside C	
379				386				2117333	Goldstein			Sandringham - Black Rock	Bayside	Melbourne - Inner South	Bayside C	
275				293				2117334	Goldstein			Sandringham - Black Rock	Bayside	Melbourne - Inner South	Bayside C	
425				421				2117335	Goldstein			Sandringham - Black Rock	Bayside	Melbourne - Inner South	Bayside C	
389	12,430	71,895		396	12,777	73,531		2117336	Goldstein			Sandringham - Black Rock	Bayside	Melbourne - Inner South	Bayside C	
345				344				2117401	Goldstein	Hotham	345	344	Bentleigh - McKinnon	Glen Eira	Melbourne - Inner South	Glen Eira C
348				373				2117402	Goldstein	Hotham	348	373	Bentleigh - McKinnon	Glen Eira	Melbourne - Inner South	Glen Eira C
318				329				2117403	Goldstein	Hotham	318	329	Bentleigh - McKinnon	Glen Eira	Melbourne - Inner South	Glen Eira C
209				215				2117404	Goldstein	Hotham	209	215	Bentleigh - McKinnon	Glen Eira	Melbourne - Inner South	Glen Eira C
388				397				2117405	Goldstein	Hotham	388	397	Bentleigh - McKinnon	Glen Eira	Melbourne - Inner South	Glen Eira C
239				251				2117406	Goldstein	Hotham	239	251	Bentleigh - McKinnon	Glen Eira	Melbourne - Inner South	Glen Eira C
199				196				2117407	Goldstein	Hotham	199	196	Bentleigh - McKinnon	Glen Eira	Melbourne - Inner South	Glen Eira C
247				259				2117408	Goldstein	Hotham	247	259	Bentleigh - McKinnon	Glen Eira	Melbourne - Inner South	Glen Eira C
323				334				2117409	Goldstein	Hotham	323	334	Bentleigh - McKinnon	Glen Eira	Melbourne - Inner South	Glen Eira C
286				292				2117410	Goldstein	Hotham	286	292	Bentleigh - McKinnon	Glen Eira	Melbourne - Inner South	Glen Eira C
297				295				2117411	Goldstein	Hotham	297	295	Bentleigh - McKinnon	Glen Eira	Melbourne - Inner South	Glen Eira C
372				372				2117412	Goldstein	Hotham	372	372	Bentleigh - McKinnon	Glen Eira	Melbourne - Inner South	Glen Eira C
222				233				2117413	Goldstein	Hotham	222	233	Bentleigh - McKinnon	Glen Eira	Melbourne - Inner South	Glen Eira C
488				514				2117414	Goldstein	Hotham	488	514	Bentleigh - McKinnon	Glen Eira	Melbourne - Inner South	Glen Eira C
239				238				2117415	Goldstein	Hotham	239	238	Bentleigh - McKinnon	Glen Eira	Melbourne - Inner South	Glen Eira C
188				190				2117416	Goldstein	Hotham	188	190	Bentleigh - McKinnon	Glen Eira	Melbourne - Inner South	Glen Eira C
326				338				2117417	Goldstein	Hotham	326	338	Bentleigh - McKinnon	Glen Eira	Melbourne - Inner South	Glen Eira C
241				250				2117418	Goldstein	Hotham	241	250	Bentleigh - McKinnon	Glen Eira	Melbourne - Inner South	Glen Eira C
298				295				2117419	Goldstein	Hotham	298	295	Bentleigh - McKinnon	Glen Eira	Melbourne - Inner South	Glen Eira C
368				372				2117420	Goldstein	Hotham	368	372	Bentleigh - McKinnon	Glen Eira	Melbourne - Inner South	Glen Eira C
428				451				2117421	Goldstein	Hotham	428	451	Bentleigh - McKinnon	Glen Eira	Melbourne - Inner South	Glen Eira C
336				340				2117422	Goldstein	Hotham	336	340	Bentleigh - McKinnon	Glen Eira	Melbourne - Inner South	Glen Eira C
394				394				2117423	Goldstein	Hotham	394	394	Bentleigh - McKinnon	Glen Eira	Melbourne - Inner South	Glen Eira C
309				314				2117424	Goldstein	Hotham	309	314	Bentleigh - McKinnon	Glen Eira	Melbourne - Inner South	Glen Eira C
257				260				2117425	Goldstein	Hotham	257	260	Bentleigh - McKinnon	Glen Eira	Melbourne - Inner South	Glen Eira C
303				304				2117426	Goldstein	Hotham	303	304	Bentleigh - McKinnon	Glen Eira	Melbourne - Inner South	Glen Eira C
272				277				2117427	Goldstein	Hotham	272	277	Bentleigh - McKinnon	Glen Eira	Melbourne - Inner South	Glen Eira C
302				312				2117428	Goldstein	Hotham	302	312	Bentleigh - McKinnon	Glen Eira	Melbourne - Inner South	Glen Eira C
300				307				2117429	Goldstein	Hotham	300	307	Bentleigh - McKinnon	Glen Eira	Melbourne - Inner South	Glen Eira C
385				383				2117430	Goldstein	Hotham	385	383	Bentleigh - McKinnon	Glen Eira	Melbourne - Inner South	Glen Eira C
177				182				2117431	Goldstein	Hotham	177	182	Bentleigh - McKinnon	Glen Eira	Melbourne - Inner South	Glen Eira C
196				196				2117432	Goldstein	Hotham	196	196	Bentleigh - McKinnon	Glen Eira	Melbourne - Inner South	Glen Eira C

Current Enrolment 4/9/17: 4,064,258				Projected Enrolment 25/8/19: 4,194,146				SA1_7DIGITCODE_2011	Current CED	If Changed Proposed CED	Divided or T'ferred SA2's - Current	Divided or T'ferred SA2's - Projected	SA2_NAME_2011	SA3_NAME_2011	SA4_NAME_2011	LGA
SA1	SA2	SA3	SA4	SA1	SA2	SA3	SA4									
267				279				2117433 Goldstein	Hotham		267	279	Bentleigh - McKinnon	Glen Eira	Melbourne - Inner South	Glen Eira C
275				277				2117434 Goldstein	Hotham		275	277	Bentleigh - McKinnon	Glen Eira	Melbourne - Inner South	Glen Eira C
352				370				2117435 Goldstein	Hotham		352	370	Bentleigh - McKinnon	Glen Eira	Melbourne - Inner South	Glen Eira C
240				240				2117436 Goldstein	Hotham		240	240	Bentleigh - McKinnon	Glen Eira	Melbourne - Inner South	Glen Eira C
243				252				2117437 Goldstein	Hotham		243	252	Bentleigh - McKinnon	Glen Eira	Melbourne - Inner South	Glen Eira C
210				209				2117438 Goldstein	Hotham		210	209	Bentleigh - McKinnon	Glen Eira	Melbourne - Inner South	Glen Eira C
411				426				2117439 Goldstein	Hotham		411	426	Bentleigh - McKinnon	Glen Eira	Melbourne - Inner South	Glen Eira C
436				458				2117440 Goldstein	Hotham		436	458	Bentleigh - McKinnon	Glen Eira	Melbourne - Inner South	Glen Eira C
296				294				2117441 Goldstein	Hotham		296	294	Bentleigh - McKinnon	Glen Eira	Melbourne - Inner South	Glen Eira C
271				284				2117442 Goldstein	Hotham		271	284	Bentleigh - McKinnon	Glen Eira	Melbourne - Inner South	Glen Eira C
254				261				2117443 Goldstein	Hotham		254	261	Bentleigh - McKinnon	Glen Eira	Melbourne - Inner South	Glen Eira C
229				232				2117444 Goldstein	Hotham		229	232	Bentleigh - McKinnon	Glen Eira	Melbourne - Inner South	Glen Eira C
298				307				2117445 Goldstein	Hotham		298	307	Bentleigh - McKinnon	Glen Eira	Melbourne - Inner South	Glen Eira C
295				306				2117446 Goldstein	Hotham		295	306	Bentleigh - McKinnon	Glen Eira	Melbourne - Inner South	Glen Eira C
271				277				2117447 Goldstein	Hotham		271	277	Bentleigh - McKinnon	Glen Eira	Melbourne - Inner South	Glen Eira C
219				232				2117448 Goldstein	Hotham		219	232	Bentleigh - McKinnon	Glen Eira	Melbourne - Inner South	Glen Eira C
372				368				2117449 Goldstein	Hotham		372	368	Bentleigh - McKinnon	Glen Eira	Melbourne - Inner South	Glen Eira C
246				249				2117450 Goldstein	Hotham		246	249	Bentleigh - McKinnon	Glen Eira	Melbourne - Inner South	Glen Eira C
219				218				2117451 Goldstein	Hotham		219	218	Bentleigh - McKinnon	Glen Eira	Melbourne - Inner South	Glen Eira C
237	15,241			245	15,591			2117452 Goldstein	Hotham		237	245	Bentleigh - McKinnon	Glen Eira	Melbourne - Inner South	Glen Eira C
								Goldstein	Hotham		15,241	15,591				
373				378				2117501 Hotham					Bentleigh East	Glen Eira	Melbourne - Inner South	Glen Eira C
478				528				2117502 Hotham					Bentleigh East	Glen Eira	Melbourne - Inner South	Glen Eira C
331				329				2117503 Hotham					Bentleigh East	Glen Eira	Melbourne - Inner South	Glen Eira C
382				383				2117504 Hotham					Bentleigh East	Glen Eira	Melbourne - Inner South	Glen Eira C
281				311				2117505 Hotham					Bentleigh East	Glen Eira	Melbourne - Inner South	Glen Eira C
225				252				2117506 Hotham					Bentleigh East	Glen Eira	Melbourne - Inner South	Glen Eira C
513				528				2117507 Hotham					Bentleigh East	Glen Eira	Melbourne - Inner South	Glen Eira C
437				460				2117508 Hotham					Bentleigh East	Glen Eira	Melbourne - Inner South	Glen Eira C
439				468				2117509 Hotham					Bentleigh East	Glen Eira	Melbourne - Inner South	Glen Eira C
350				360				2117510 Hotham					Bentleigh East	Glen Eira	Melbourne - Inner South	Glen Eira C
256				275				2117511 Hotham					Bentleigh East	Glen Eira	Melbourne - Inner South	Glen Eira C
291				305				2117512 Hotham					Bentleigh East	Glen Eira	Melbourne - Inner South	Glen Eira C
346				344				2117513 Hotham					Bentleigh East	Glen Eira	Melbourne - Inner South	Glen Eira C
409				422				2117514 Hotham					Bentleigh East	Glen Eira	Melbourne - Inner South	Glen Eira C
265				273				2117515 Hotham					Bentleigh East	Glen Eira	Melbourne - Inner South	Glen Eira C
389				389				2117516 Hotham					Bentleigh East	Glen Eira	Melbourne - Inner South	Glen Eira C
339				349				2117517 Hotham					Bentleigh East	Glen Eira	Melbourne - Inner South	Glen Eira C
451				457				2117518 Hotham					Bentleigh East	Glen Eira	Melbourne - Inner South	Glen Eira C
289				298				2117519 Hotham					Bentleigh East	Glen Eira	Melbourne - Inner South	Glen Eira C
269				279				2117520 Hotham					Bentleigh East	Glen Eira	Melbourne - Inner South	Glen Eira C
255				262				2117521 Hotham					Bentleigh East	Glen Eira	Melbourne - Inner South	Glen Eira C
491				510				2117522 Hotham					Bentleigh East	Glen Eira	Melbourne - Inner South	Glen Eira C
243				244				2117523 Hotham					Bentleigh East	Glen Eira	Melbourne - Inner South	Glen Eira C
258				265				2117524 Hotham					Bentleigh East	Glen Eira	Melbourne - Inner South	Glen Eira C
260				260				2117525 Hotham					Bentleigh East	Glen Eira	Melbourne - Inner South	Glen Eira C
413				420				2117526 Hotham					Bentleigh East	Glen Eira	Melbourne - Inner South	Glen Eira C
334				335				2117527 Hotham					Bentleigh East	Glen Eira	Melbourne - Inner South	Glen Eira C
353				353				2117528 Hotham					Bentleigh East	Glen Eira	Melbourne - Inner South	Glen Eira C
297				288				2117529 Hotham					Bentleigh East	Glen Eira	Melbourne - Inner South	Glen Eira C
366				374				2117530 Hotham					Bentleigh East	Glen Eira	Melbourne - Inner South	Glen Eira C
240				254				2117531 Hotham					Bentleigh East	Glen Eira	Melbourne - Inner South	Glen Eira C
374				390				2117532 Hotham					Bentleigh East	Glen Eira	Melbourne - Inner South	Glen Eira C
327				330				2117533 Hotham					Bentleigh East	Glen Eira	Melbourne - Inner South	Glen Eira C
315				341				2117534 Hotham					Bentleigh East	Glen Eira	Melbourne - Inner South	Glen Eira C
329				335				2117535 Hotham					Bentleigh East	Glen Eira	Melbourne - Inner South	Glen Eira C
349				364				2117536 Hotham					Bentleigh East	Glen Eira	Melbourne - Inner South	Glen Eira C
237				245				2117537 Hotham					Bentleigh East	Glen Eira	Melbourne - Inner South	Glen Eira C
225				224				2117538 Hotham					Bentleigh East	Glen Eira	Melbourne - Inner South	Glen Eira C
328				343				2117539 Hotham					Bentleigh East	Glen Eira	Melbourne - Inner South	Glen Eira C
339				344				2117540 Hotham					Bentleigh East	Glen Eira	Melbourne - Inner South	Glen Eira C
348				356				2117541 Hotham					Bentleigh East	Glen Eira	Melbourne - Inner South	Glen Eira C
303				307				2117542 Hotham					Bentleigh East	Glen Eira	Melbourne - Inner South	Glen Eira C
461				467				2117543 Hotham					Bentleigh East	Glen Eira	Melbourne - Inner South	Glen Eira C
309				333				2117544 Hotham					Bentleigh East	Glen Eira	Melbourne - Inner South	Glen Eira C
273				286				2117545 Hotham					Bentleigh East	Glen Eira	Melbourne - Inner South	Glen Eira C
226				238				2117546 Hotham					Bentleigh East	Glen Eira	Melbourne - Inner South	Glen Eira C
143				152				2117547 Hotham					Bentleigh East	Glen Eira	Melbourne - Inner South	Glen Eira C
203				212				2117548 Hotham					Bentleigh East	Glen Eira	Melbourne - Inner South	Glen Eira C

Current Enrolment 4/9/17: 4,064,258				Projected Enrolment 25/8/19: 4,194,146				SA1_7DIGITCODE_2011	Current CED	If Changed Proposed CED	Divided or T'ferred SA2's - Current	Divided or T'ferred SA2's - Projected	SA2_NAME_2011	SA3_NAME_2011	SA4_NAME_2011	LGA
SA1	SA2	SA3	SA4	SA1	SA2	SA3	SA4									
237				255				2117549	Hotham			Bentleigh East	Glen Eira	Melbourne - Inner South	Glen Eira C	
282				296				2117550	Hotham			Bentleigh East	Glen Eira	Melbourne - Inner South	Glen Eira C	
207				217				2117551	Hotham			Bentleigh East	Glen Eira	Melbourne - Inner South	Glen Eira C	
205				212				2117552	Hotham			Bentleigh East	Glen Eira	Melbourne - Inner South	Glen Eira C	
334				355				2117553	Hotham			Bentleigh East	Glen Eira	Melbourne - Inner South	Glen Eira C	
325				322				2117554	Hotham			Bentleigh East	Glen Eira	Melbourne - Inner South	Glen Eira C	
403				418				2117555	Hotham			Bentleigh East	Glen Eira	Melbourne - Inner South	Glen Eira C	
235				233				2117556	Hotham			Bentleigh East	Glen Eira	Melbourne - Inner South	Glen Eira C	
271				272				2117557	Hotham			Bentleigh East	Glen Eira	Melbourne - Inner South	Glen Eira C	
253				261				2117558	Hotham			Bentleigh East	Glen Eira	Melbourne - Inner South	Glen Eira C	
252				250				2117559	Hotham			Bentleigh East	Glen Eira	Melbourne - Inner South	Glen Eira C	
203				215				2117560	Hotham			Bentleigh East	Glen Eira	Melbourne - Inner South	Glen Eira C	
159				158				2117561	Hotham			Bentleigh East	Glen Eira	Melbourne - Inner South	Glen Eira C	
339	19,417			347	20,031			2117562	Hotham			Bentleigh East	Glen Eira	Melbourne - Inner South	Glen Eira C	
227				227				2117601	Higgins	Hotham	227	227	Carnegie	Glen Eira	Melbourne - Inner South	Glen Eira C
425				441				2117602	Higgins	Hotham	425	441	Carnegie	Glen Eira	Melbourne - Inner South	Glen Eira C
252				251				2117603	Higgins	Hotham	252	251	Carnegie	Glen Eira	Melbourne - Inner South	Glen Eira C
290				300				2117604	Higgins	Hotham	290	300	Carnegie	Glen Eira	Melbourne - Inner South	Glen Eira C
371				369				2117605	Higgins	Hotham	371	369	Carnegie	Glen Eira	Melbourne - Inner South	Glen Eira C
210				213				2117606	Higgins	Hotham	210	213	Carnegie	Glen Eira	Melbourne - Inner South	Glen Eira C
262				262				2117607	Higgins	Hotham	262	262	Carnegie	Glen Eira	Melbourne - Inner South	Glen Eira C
384				396				2117608	Higgins	Hotham	384	396	Carnegie	Glen Eira	Melbourne - Inner South	Glen Eira C
224				230				2117609	Higgins	Hotham	224	230	Carnegie	Glen Eira	Melbourne - Inner South	Glen Eira C
269				268				2117610	Higgins	Hotham	269	268	Carnegie	Glen Eira	Melbourne - Inner South	Glen Eira C
251				266				2117611	Higgins	Hotham	251	266	Carnegie	Glen Eira	Melbourne - Inner South	Glen Eira C
350				355				2117612	Higgins	Hotham	350	355	Carnegie	Glen Eira	Melbourne - Inner South	Glen Eira C
273				279				2117613	Higgins	Hotham	273	279	Carnegie	Glen Eira	Melbourne - Inner South	Glen Eira C
279				290				2117614	Higgins	Hotham	279	290	Carnegie	Glen Eira	Melbourne - Inner South	Glen Eira C
401				414				2117615	Higgins	Hotham	401	414	Carnegie	Glen Eira	Melbourne - Inner South	Glen Eira C
381				390				2117616	Higgins	Hotham	381	390	Carnegie	Glen Eira	Melbourne - Inner South	Glen Eira C
224				226				2117617	Higgins	Hotham	224	226	Carnegie	Glen Eira	Melbourne - Inner South	Glen Eira C
158				167				2117618	Higgins	Hotham	158	167	Carnegie	Glen Eira	Melbourne - Inner South	Glen Eira C
274				276				2117619	Higgins	Hotham	274	276	Carnegie	Glen Eira	Melbourne - Inner South	Glen Eira C
199				204				2117620	Higgins	Hotham	199	204	Carnegie	Glen Eira	Melbourne - Inner South	Glen Eira C
282				288				2117621	Higgins	Hotham	282	288	Carnegie	Glen Eira	Melbourne - Inner South	Glen Eira C
324				324				2117622	Higgins	Hotham	324	324	Carnegie	Glen Eira	Melbourne - Inner South	Glen Eira C
262				267				2117623	Higgins	Hotham	262	267	Carnegie	Glen Eira	Melbourne - Inner South	Glen Eira C
229				237				2117624	Higgins	Hotham	229	237	Carnegie	Glen Eira	Melbourne - Inner South	Glen Eira C
415				443				2117625	Higgins	Hotham	415	443	Carnegie	Glen Eira	Melbourne - Inner South	Glen Eira C
153				153				2117626	Higgins	Hotham	153	153	Carnegie	Glen Eira	Melbourne - Inner South	Glen Eira C
377				425				2117627	Higgins	Hotham	377	425	Carnegie	Glen Eira	Melbourne - Inner South	Glen Eira C
279				297				2117628	Higgins	Hotham	279	297	Carnegie	Glen Eira	Melbourne - Inner South	Glen Eira C
236				245				2117629	Higgins	Hotham	236	245	Carnegie	Glen Eira	Melbourne - Inner South	Glen Eira C
309				312				2117630	Higgins	Hotham	309	312	Carnegie	Glen Eira	Melbourne - Inner South	Glen Eira C
328				325				2117631	Higgins	Hotham	328	325	Carnegie	Glen Eira	Melbourne - Inner South	Glen Eira C
208				212				2117632	Higgins	Hotham	208	212	Carnegie	Glen Eira	Melbourne - Inner South	Glen Eira C
444				461				2117633	Higgins	Hotham	444	461	Carnegie	Glen Eira	Melbourne - Inner South	Glen Eira C
260				286				2117634	Higgins	Hotham	260	286	Carnegie	Glen Eira	Melbourne - Inner South	Glen Eira C
180				188				2117635	Higgins	Hotham	180	188	Carnegie	Glen Eira	Melbourne - Inner South	Glen Eira C
276				282				2117636	Higgins	Hotham	276	282	Carnegie	Glen Eira	Melbourne - Inner South	Glen Eira C
226				251				2117637	Higgins	Hotham	226	251	Carnegie	Glen Eira	Melbourne - Inner South	Glen Eira C
201				207				2117638	Higgins	Hotham	201	207	Carnegie	Glen Eira	Melbourne - Inner South	Glen Eira C
225	10,918			230	11,257			2117639	Higgins	Hotham	225	230	Carnegie	Glen Eira	Melbourne - Inner South	Glen Eira C
								Higgins		Hotham	10,918	11,257				
185				206				2117701	Melbourne Ports			Caulfield - North	Glen Eira	Melbourne - Inner South	Glen Eira C	
307				311				2117702	Melbourne Ports			Caulfield - North	Glen Eira	Melbourne - Inner South	Glen Eira C	
301				304				2117703	Melbourne Ports			Caulfield - North	Glen Eira	Melbourne - Inner South	Glen Eira C	
205				203				2117704	Melbourne Ports			Caulfield - North	Glen Eira	Melbourne - Inner South	Glen Eira C	
220				218				2117705	Melbourne Ports			Caulfield - North	Glen Eira	Melbourne - Inner South	Glen Eira C	
171				180				2117706	Melbourne Ports			Caulfield - North	Glen Eira	Melbourne - Inner South	Glen Eira C	
329				326				2117707	Melbourne Ports			Caulfield - North	Glen Eira	Melbourne - Inner South	Glen Eira C	
301				303				2117708	Melbourne Ports			Caulfield - North	Glen Eira	Melbourne - Inner South	Glen Eira C	
177				178				2117709	Melbourne Ports			Caulfield - North	Glen Eira	Melbourne - Inner South	Glen Eira C	
306				312				2117710	Melbourne Ports			Caulfield - North	Glen Eira	Melbourne - Inner South	Glen Eira C	
267				266				2117711	Melbourne Ports			Caulfield - North	Glen Eira	Melbourne - Inner South	Glen Eira C	
238				241				2117712	Melbourne Ports			Caulfield - North	Glen Eira	Melbourne - Inner South	Glen Eira C	
297				307				2117713	Melbourne Ports			Caulfield - North	Glen Eira	Melbourne - Inner South	Glen Eira C	
251				253				2117714	Melbourne Ports			Caulfield - North	Glen Eira	Melbourne - Inner South	Glen Eira C	
274				301				2117715	Melbourne Ports			Caulfield - North	Glen Eira	Melbourne - Inner South	Glen Eira C	

Current Enrolment 4/9/17: 4,064,258				Projected Enrolment 25/8/19: 4,194,146				SA1_7DIGITCODE_2011	Current CED	If Changed Proposed CED	Divided or T'ferred SA2's - Current	Divided or T'ferred SA2's - Projected	SA2_NAME_2011	SA3_NAME_2011	SA4_NAME_2011	LGA	
SA1	SA2	SA3	SA4	SA1	SA2	SA3	SA4										
213				212				2117716	Melbourne Ports				Caulfield - North	Glen Eira	Melbourne - Inner South	Glen Eira C	
274				283				2117717	Melbourne Ports				Caulfield - North	Glen Eira	Melbourne - Inner South	Glen Eira C	
221				237				2117718	Melbourne Ports				Caulfield - North	Glen Eira	Melbourne - Inner South	Glen Eira C	
172				176				2117719	Melbourne Ports				Caulfield - North	Glen Eira	Melbourne - Inner South	Glen Eira C	
169				171				2117720	Melbourne Ports				Caulfield - North	Glen Eira	Melbourne - Inner South	Glen Eira C	
145				150				2117721	Melbourne Ports				Caulfield - North	Glen Eira	Melbourne - Inner South	Glen Eira C	
286				297				2117722	Melbourne Ports				Caulfield - North	Glen Eira	Melbourne - Inner South	Glen Eira C	
339				348				2117723	Melbourne Ports				Caulfield - North	Glen Eira	Melbourne - Inner South	Glen Eira C	
213				210				2117724	Melbourne Ports				Caulfield - North	Glen Eira	Melbourne - Inner South	Glen Eira C	
259				255				2117725	Melbourne Ports				Caulfield - North	Glen Eira	Melbourne - Inner South	Glen Eira C	
251				258				2117726	Melbourne Ports				Caulfield - North	Glen Eira	Melbourne - Inner South	Glen Eira C	
187				187				2117727	Melbourne Ports				Caulfield - North	Glen Eira	Melbourne - Inner South	Glen Eira C	
295				295				2117728	Melbourne Ports				Caulfield - North	Glen Eira	Melbourne - Inner South	Glen Eira C	
211				221				2117729	Melbourne Ports				Caulfield - North	Glen Eira	Melbourne - Inner South	Glen Eira C	
355				353				2117730	Melbourne Ports				Caulfield - North	Glen Eira	Melbourne - Inner South	Glen Eira C	
253				256				2117731	Melbourne Ports				Caulfield - North	Glen Eira	Melbourne - Inner South	Glen Eira C	
180				184				2117732	Melbourne Ports				Caulfield - North	Glen Eira	Melbourne - Inner South	Glen Eira C	
214				221				2117733	Melbourne Ports				Caulfield - North	Glen Eira	Melbourne - Inner South	Glen Eira C	
227				232				2117734	Melbourne Ports				Caulfield - North	Glen Eira	Melbourne - Inner South	Glen Eira C	
239				245				2117735	Melbourne Ports				Caulfield - North	Glen Eira	Melbourne - Inner South	Glen Eira C	
282				278				2117736	Melbourne Ports				Caulfield - North	Glen Eira	Melbourne - Inner South	Glen Eira C	
283				302				2117737	Melbourne Ports				Caulfield - North	Glen Eira	Melbourne - Inner South	Glen Eira C	
295				293				2117738	Melbourne Ports				Caulfield - North	Glen Eira	Melbourne - Inner South	Glen Eira C	
221				232				2117739	Melbourne Ports				Caulfield - North	Glen Eira	Melbourne - Inner South	Glen Eira C	
522				540				2117740	Melbourne Ports				Caulfield - North	Glen Eira	Melbourne - Inner South	Glen Eira C	
309				311				2117741	Melbourne Ports				Caulfield - North	Glen Eira	Melbourne - Inner South	Glen Eira C	
463				458				2117742	Melbourne Ports				Caulfield - North	Glen Eira	Melbourne - Inner South	Glen Eira C	
307				303				2117743	Melbourne Ports				Caulfield - North	Glen Eira	Melbourne - Inner South	Glen Eira C	
120				112				2117744	Melbourne Ports				Caulfield - North	Glen Eira	Melbourne - Inner South	Glen Eira C	
402				421				2117745	Melbourne Ports				Caulfield - North	Glen Eira	Melbourne - Inner South	Glen Eira C	
242				237				2117746	Melbourne Ports				Caulfield - North	Glen Eira	Melbourne - Inner South	Glen Eira C	
221				220				2117747	Melbourne Ports				Caulfield - North	Glen Eira	Melbourne - Inner South	Glen Eira C	
178				174				2117748	Melbourne Ports				Caulfield - North	Glen Eira	Melbourne - Inner South	Glen Eira C	
314				314				2117749	Melbourne Ports				Caulfield - North	Glen Eira	Melbourne - Inner South	Glen Eira C	
217				218				2117750	Melbourne Ports				Caulfield - North	Glen Eira	Melbourne - Inner South	Glen Eira C	
208				213				2117751	Melbourne Ports				Caulfield - North	Glen Eira	Melbourne - Inner South	Glen Eira C	
536				547				2117752	Melbourne Ports				Caulfield - North	Glen Eira	Melbourne - Inner South	Glen Eira C	
233				231				2117753	Melbourne Ports				Caulfield - North	Glen Eira	Melbourne - Inner South	Glen Eira C	
153				157				2117754	Melbourne Ports				Caulfield - North	Glen Eira	Melbourne - Inner South	Glen Eira C	
269	14,307			279	14,540			2117755	Melbourne Ports				Caulfield - North	Glen Eira	Melbourne - Inner South	Glen Eira C	
259				274				2117801	Goldstein	Hotham	259	274		Caulfield - South	Glen Eira	Melbourne - Inner South	Glen Eira C
163				166				2117802	Goldstein	Hotham	163	166		Caulfield - South	Glen Eira	Melbourne - Inner South	Glen Eira C
323				325				2117803	Goldstein	Hotham	323	325		Caulfield - South	Glen Eira	Melbourne - Inner South	Glen Eira C
307				305				2117804	Goldstein	Hotham	307	305		Caulfield - South	Glen Eira	Melbourne - Inner South	Glen Eira C
338				337				2117805	Goldstein	Hotham	338	337		Caulfield - South	Glen Eira	Melbourne - Inner South	Glen Eira C
240				251				2117806	Goldstein	Hotham	240	251		Caulfield - South	Glen Eira	Melbourne - Inner South	Glen Eira C
217				228				2117807	Goldstein	Hotham	217	228		Caulfield - South	Glen Eira	Melbourne - Inner South	Glen Eira C
217				221				2117808	Goldstein	Hotham	217	221		Caulfield - South	Glen Eira	Melbourne - Inner South	Glen Eira C
244				244				2117809	Goldstein	Hotham	244	244		Caulfield - South	Glen Eira	Melbourne - Inner South	Glen Eira C
230				229				2117810	Goldstein	Hotham	230	229		Caulfield - South	Glen Eira	Melbourne - Inner South	Glen Eira C
246				252				2117811	Goldstein	Hotham	246	252		Caulfield - South	Glen Eira	Melbourne - Inner South	Glen Eira C
229				229				2117812	Goldstein	Hotham	229	229		Caulfield - South	Glen Eira	Melbourne - Inner South	Glen Eira C
244				249				2117813	Goldstein	Hotham	244	249		Caulfield - South	Glen Eira	Melbourne - Inner South	Glen Eira C
264				260				2117814	Goldstein	Hotham	264	260		Caulfield - South	Glen Eira	Melbourne - Inner South	Glen Eira C
418				419				2117815	Goldstein	Hotham	418	419		Caulfield - South	Glen Eira	Melbourne - Inner South	Glen Eira C
185				193				2117816	Goldstein	Hotham	185	193		Caulfield - South	Glen Eira	Melbourne - Inner South	Glen Eira C
369				382				2117817	Melbourne Ports		369	382		Caulfield - South	Glen Eira	Melbourne - Inner South	Glen Eira C
328				327				2117818	Melbourne Ports		328	327		Caulfield - South	Glen Eira	Melbourne - Inner South	Glen Eira C
209				215				2117819	Melbourne Ports		209	215		Caulfield - South	Glen Eira	Melbourne - Inner South	Glen Eira C
252				250				2117820	Melbourne Ports		252	250		Caulfield - South	Glen Eira	Melbourne - Inner South	Glen Eira C
238				246				2117821	Melbourne Ports		238	246		Caulfield - South	Glen Eira	Melbourne - Inner South	Glen Eira C
223				226				2117822	Melbourne Ports		223	226		Caulfield - South	Glen Eira	Melbourne - Inner South	Glen Eira C
234				241				2117823	Melbourne Ports		234	241		Caulfield - South	Glen Eira	Melbourne - Inner South	Glen Eira C
281				280				2117824	Melbourne Ports		281	280		Caulfield - South	Glen Eira	Melbourne - Inner South	Glen Eira C
259				257				2117825	Melbourne Ports		259	257		Caulfield - South	Glen Eira	Melbourne - Inner South	Glen Eira C
383				392				2117826	Melbourne Ports		383	392		Caulfield - South	Glen Eira	Melbourne - Inner South	Glen Eira C
396				395				2117827	Melbourne Ports		396	395		Caulfield - South	Glen Eira	Melbourne - Inner South	Glen Eira C
449				472				2117828	Melbourne Ports		449	472		Caulfield - South	Glen Eira	Melbourne - Inner South	Glen Eira C
421				428				2117829	Goldstein	Hotham	421	428		Caulfield - South	Glen Eira	Melbourne - Inner South	Glen Eira C

Current Enrolment 4/9/17: 4,064,258				Projected Enrolment 25/8/19: 4,194,146				SA1_7DIGITCODE_2011	Current CED	If Changed Proposed CED	Divided or T'ferred SA2's - Current	Divided or T'ferred SA2's - Projected	SA2_NAME_2011	SA3_NAME_2011	SA4_NAME_2011	LGA
SA1	SA2	SA3	SA4	SA1	SA2	SA3	SA4									
216				222				2117830	Goldstein	Hotham	216	222	Caulfield - South	Glen Eira	Melbourne - Inner South	Glen Eira C
398				389				2117831	Goldstein	Hotham	398	389	Caulfield - South	Glen Eira	Melbourne - Inner South	Glen Eira C
259				274				2117832	Goldstein	Hotham	259	274	Caulfield - South	Glen Eira	Melbourne - Inner South	Glen Eira C
435				433				2117833	Goldstein	Hotham	435	433	Caulfield - South	Glen Eira	Melbourne - Inner South	Glen Eira C
379				384				2117834	Goldstein	Hotham	379	384	Caulfield - South	Glen Eira	Melbourne - Inner South	Glen Eira C
375				374				2117835	Goldstein	Hotham	375	374	Caulfield - South	Glen Eira	Melbourne - Inner South	Glen Eira C
365				369				2117836	Goldstein	Hotham	365	369	Caulfield - South	Glen Eira	Melbourne - Inner South	Glen Eira C
300				307				2117837	Goldstein	Hotham	300	307	Caulfield - South	Glen Eira	Melbourne - Inner South	Glen Eira C
361				368				2117838	Goldstein	Hotham	361	368	Caulfield - South	Glen Eira	Melbourne - Inner South	Glen Eira C
392				390				2117839	Goldstein	Hotham	392	390	Caulfield - South	Glen Eira	Melbourne - Inner South	Glen Eira C
322				328				2117840	Goldstein	Hotham	322	328	Caulfield - South	Glen Eira	Melbourne - Inner South	Glen Eira C
203				216				2117841	Goldstein	Hotham	203	216	Caulfield - South	Glen Eira	Melbourne - Inner South	Glen Eira C
228				227				2117842	Goldstein	Hotham	228	227	Caulfield - South	Glen Eira	Melbourne - Inner South	Glen Eira C
171	12,570			180	12,754			2117843	Melbourne Ports		171	180	Caulfield - South	Glen Eira	Melbourne - Inner South	Glen Eira C
								Goldstein	Hotham		8,778	8,891				
								Melbourne Ports			3,792	3,863				
323				321				2117901	Melbourne Ports		323	321	Elsternwick	Glen Eira	Melbourne - Inner South	Glen Eira C
154				148				2117902	Melbourne Ports		154	148	Elsternwick	Glen Eira	Melbourne - Inner South	Glen Eira C
207				208				2117903	Melbourne Ports		207	208	Elsternwick	Glen Eira	Melbourne - Inner South	Glen Eira C
334				349				2117904	Melbourne Ports		334	349	Elsternwick	Glen Eira	Melbourne - Inner South	Glen Eira C
333				344				2117905	Melbourne Ports		333	344	Elsternwick	Glen Eira	Melbourne - Inner South	Glen Eira C
403				430				2117906	Melbourne Ports		403	430	Elsternwick	Glen Eira	Melbourne - Inner South	Glen Eira C
356				389				2117907	Melbourne Ports		356	389	Elsternwick	Glen Eira	Melbourne - Inner South	Glen Eira C
310				306				2117908	Melbourne Ports		310	306	Elsternwick	Glen Eira	Melbourne - Inner South	Glen Eira C
334				342				2117909	Melbourne Ports		334	342	Elsternwick	Glen Eira	Melbourne - Inner South	Glen Eira C
397				407				2117910	Goldstein	Melbourne Ports	397	407	Elsternwick	Glen Eira	Melbourne - Inner South	Glen Eira C
344				356				2117911	Goldstein	Melbourne Ports	344	356	Elsternwick	Glen Eira	Melbourne - Inner South	Glen Eira C
217				226				2117912	Goldstein	Melbourne Ports	217	226	Elsternwick	Glen Eira	Melbourne - Inner South	Glen Eira C
235				237				2117913	Goldstein	Melbourne Ports	235	237	Elsternwick	Glen Eira	Melbourne - Inner South	Glen Eira C
333				327				2117914	Goldstein	Melbourne Ports	333	327	Elsternwick	Glen Eira	Melbourne - Inner South	Glen Eira C
433				449				2117915	Goldstein	Melbourne Ports	433	449	Elsternwick	Glen Eira	Melbourne - Inner South	Glen Eira C
338				335				2117916	Goldstein	Melbourne Ports	338	335	Elsternwick	Glen Eira	Melbourne - Inner South	Glen Eira C
223				227				2117917	Goldstein	Melbourne Ports	223	227	Elsternwick	Glen Eira	Melbourne - Inner South	Glen Eira C
276				282				2117918	Goldstein	Melbourne Ports	276	282	Elsternwick	Glen Eira	Melbourne - Inner South	Glen Eira C
262				272				2117919	Goldstein	Melbourne Ports	262	272	Elsternwick	Glen Eira	Melbourne - Inner South	Glen Eira C
232				228				2117920	Goldstein	Melbourne Ports	232	228	Elsternwick	Glen Eira	Melbourne - Inner South	Glen Eira C
156				173				2117921	Goldstein	Melbourne Ports	156	173	Elsternwick	Glen Eira	Melbourne - Inner South	Glen Eira C
182				193				2117922	Goldstein	Melbourne Ports	182	193	Elsternwick	Glen Eira	Melbourne - Inner South	Glen Eira C
391				395				2117923	Goldstein	Melbourne Ports	391	395	Elsternwick	Glen Eira	Melbourne - Inner South	Glen Eira C
214				247				2117924	Melbourne Ports		214	247	Elsternwick	Glen Eira	Melbourne - Inner South	Glen Eira C
283				276				2117925	Melbourne Ports		283	276	Elsternwick	Glen Eira	Melbourne - Inner South	Glen Eira C
391				405				2117926	Melbourne Ports		391	405	Elsternwick	Glen Eira	Melbourne - Inner South	Glen Eira C
260				256				2117927	Goldstein	Melbourne Ports	260	256	Elsternwick	Glen Eira	Melbourne - Inner South	Glen Eira C
184	8,105			192	8,320			2117928	Goldstein	Melbourne Ports	184	192	Elsternwick	Glen Eira	Melbourne - Inner South	Glen Eira C
								Goldstein	Melbourne Ports		4,463	4,555				
								Melbourne Ports			3,642	3,765				
208				209				2118001	Hotham		208	209	Hughesdale	Glen Eira	Melbourne - Inner South	Monash C
172				181				2118002	Higgins	Hotham	172	181	Hughesdale	Glen Eira	Melbourne - Inner South	Monash C
326				356				2118003	Higgins	Hotham	326	356	Hughesdale	Glen Eira	Melbourne - Inner South	Monash C
370				382				2118004	Higgins	Hotham	370	382	Hughesdale	Glen Eira	Melbourne - Inner South	Monash C
243				245				2118005	Higgins	Hotham	243	245	Hughesdale	Glen Eira	Melbourne - Inner South	Monash C
210				216				2118006	Higgins	Hotham	210	216	Hughesdale	Glen Eira	Melbourne - Inner South	Monash C
346				364				2118007	Higgins	Hotham	346	364	Hughesdale	Glen Eira	Melbourne - Inner South	Monash C
226				232				2118008	Hotham		226	232	Hughesdale	Glen Eira	Melbourne - Inner South	Monash C
235				241				2118009	Hotham		235	241	Hughesdale	Glen Eira	Melbourne - Inner South	Monash C
284				293				2118010	Hotham		284	293	Hughesdale	Glen Eira	Melbourne - Inner South	Monash C
279				271				2118011	Hotham		279	271	Hughesdale	Glen Eira	Melbourne - Inner South	Monash C
318				316				2118012	Hotham		318	316	Hughesdale	Glen Eira	Melbourne - Inner South	Monash C
374				371				2118013	Hotham		374	371	Hughesdale	Glen Eira	Melbourne - Inner South	Monash C
339				349				2118014	Hotham		339	349	Hughesdale	Glen Eira	Melbourne - Inner South	Monash C
239				269				2118015	Hotham		239	269	Hughesdale	Glen Eira	Melbourne - Inner South	Monash C
336				333				2118016	Hotham		336	333	Hughesdale	Glen Eira	Melbourne - Inner South	Monash C
287	4,792			299	4,927			2118017	Hotham		287	299	Hughesdale	Glen Eira	Melbourne - Inner South	Monash C
								Higgins	Hotham		1,667	1,744				
								Hotham			3,125	3,183				
474				497				2118101	Hotham		474	497	Murrumbeena	Glen Eira	Melbourne - Inner South	Glen Eira C
321				320				2118102	Hotham		321	320	Murrumbeena	Glen Eira	Melbourne - Inner South	Glen Eira C
279				275				2118103	Hotham		279	275	Murrumbeena	Glen Eira	Melbourne - Inner South	Glen Eira C
296				298				2118104	Hotham		296	298	Murrumbeena	Glen Eira	Melbourne - Inner South	Glen Eira C

Current Enrolment 4/9/17: 4,064,258				Projected Enrolment 25/8/19: 4,194,146				SA1_7DIGITCODE_2011	Current CED	If Changed Proposed CED	Divided or T'ferred SA2's - Current	Divided or T'ferred SA2's - Projected	SA2_NAME_2011	SA3_NAME_2011	SA4_NAME_2011	LGA
SA1	SA2	SA3	SA4	SA1	SA2	SA3	SA4									
176				180				2118105 Higgins	Hotham	176	180	Murrumbeena	Glen Eira	Melbourne - Inner South	Glen Eira C	
0				0				2118105 Hotham		0	0	Murrumbeena	Glen Eira	Melbourne - Inner South	Glen Eira C	
470				476				2118106 Hotham		470	476	Murrumbeena	Glen Eira	Melbourne - Inner South	Glen Eira C	
293				307				2118107 Hotham		293	307	Murrumbeena	Glen Eira	Melbourne - Inner South	Glen Eira C	
225				235				2118108 Hotham		225	235	Murrumbeena	Glen Eira	Melbourne - Inner South	Glen Eira C	
223				233				2118109 Hotham		223	233	Murrumbeena	Glen Eira	Melbourne - Inner South	Glen Eira C	
325				330				2118110 Hotham		325	330	Murrumbeena	Glen Eira	Melbourne - Inner South	Glen Eira C	
418				418				2118111 Hotham		418	418	Murrumbeena	Glen Eira	Melbourne - Inner South	Glen Eira C	
283				291				2118112 Hotham		283	291	Murrumbeena	Glen Eira	Melbourne - Inner South	Glen Eira C	
311				316				2118113 Hotham		311	316	Murrumbeena	Glen Eira	Melbourne - Inner South	Glen Eira C	
305				313				2118114 Higgins	Hotham	305	313	Murrumbeena	Glen Eira	Melbourne - Inner South	Glen Eira C	
320				348				2118115 Higgins	Hotham	320	348	Murrumbeena	Glen Eira	Melbourne - Inner South	Glen Eira C	
281				281				2118116 Higgins	Hotham	281	281	Murrumbeena	Glen Eira	Melbourne - Inner South	Glen Eira C	
274				289				2118117 Higgins	Hotham	274	289	Murrumbeena	Glen Eira	Melbourne - Inner South	Glen Eira C	
361				357				2118118 Higgins	Hotham	361	357	Murrumbeena	Glen Eira	Melbourne - Inner South	Glen Eira C	
243				257				2118119 Higgins	Hotham	243	257	Murrumbeena	Glen Eira	Melbourne - Inner South	Glen Eira C	
224	6,102			230	6,251			2118120 Hotham		224	230	Murrumbeena	Glen Eira	Melbourne - Inner South	Glen Eira C	
								Higgins	Hotham	1,960	2,025					
								Hotham		4,142	4,226					
344				347				2118201 Goldstein	Hotham	344	347	Ormond - Glen Huntly	Glen Eira	Melbourne - Inner South	Glen Eira C	
270				269				2118202 Goldstein	Hotham	270	269	Ormond - Glen Huntly	Glen Eira	Melbourne - Inner South	Glen Eira C	
401				425				2118203 Goldstein	Hotham	401	425	Ormond - Glen Huntly	Glen Eira	Melbourne - Inner South	Glen Eira C	
384				387				2118204 Melbourne Ports		384	387	Ormond - Glen Huntly	Glen Eira	Melbourne - Inner South	Glen Eira C	
188				207				2118205 Melbourne Ports		188	207	Ormond - Glen Huntly	Glen Eira	Melbourne - Inner South	Glen Eira C	
251				269				2118206 Goldstein	Hotham	251	269	Ormond - Glen Huntly	Glen Eira	Melbourne - Inner South	Glen Eira C	
257				255				2118207 Goldstein	Hotham	257	255	Ormond - Glen Huntly	Glen Eira	Melbourne - Inner South	Glen Eira C	
238				246				2118208 Goldstein	Hotham	238	246	Ormond - Glen Huntly	Glen Eira	Melbourne - Inner South	Glen Eira C	
191				193				2118209 Goldstein	Hotham	191	193	Ormond - Glen Huntly	Glen Eira	Melbourne - Inner South	Glen Eira C	
238				252				2118210 Goldstein	Hotham	238	252	Ormond - Glen Huntly	Glen Eira	Melbourne - Inner South	Glen Eira C	
142				141				2118211 Goldstein	Hotham	142	141	Ormond - Glen Huntly	Glen Eira	Melbourne - Inner South	Glen Eira C	
216				219				2118212 Goldstein	Hotham	216	219	Ormond - Glen Huntly	Glen Eira	Melbourne - Inner South	Glen Eira C	
341				340				2118213 Goldstein	Hotham	341	340	Ormond - Glen Huntly	Glen Eira	Melbourne - Inner South	Glen Eira C	
303				304				2118214 Goldstein	Hotham	303	304	Ormond - Glen Huntly	Glen Eira	Melbourne - Inner South	Glen Eira C	
299				322				2118215 Goldstein	Hotham	299	322	Ormond - Glen Huntly	Glen Eira	Melbourne - Inner South	Glen Eira C	
261				272				2118216 Goldstein	Hotham	261	272	Ormond - Glen Huntly	Glen Eira	Melbourne - Inner South	Glen Eira C	
210				222				2118217 Goldstein	Hotham	210	222	Ormond - Glen Huntly	Glen Eira	Melbourne - Inner South	Glen Eira C	
225				228				2118218 Higgins	Hotham	225	228	Ormond - Glen Huntly	Glen Eira	Melbourne - Inner South	Glen Eira C	
432				443				2118219 Higgins	Hotham	432	443	Ormond - Glen Huntly	Glen Eira	Melbourne - Inner South	Glen Eira C	
373				378				2118220 Higgins	Hotham	373	378	Ormond - Glen Huntly	Glen Eira	Melbourne - Inner South	Glen Eira C	
388				383				2118221 Goldstein	Hotham	388	383	Ormond - Glen Huntly	Glen Eira	Melbourne - Inner South	Glen Eira C	
264				276				2118222 Goldstein	Hotham	264	276	Ormond - Glen Huntly	Glen Eira	Melbourne - Inner South	Glen Eira C	
252				250				2118223 Goldstein	Hotham	252	250	Ormond - Glen Huntly	Glen Eira	Melbourne - Inner South	Glen Eira C	
448				469				2118224 Goldstein	Hotham	448	469	Ormond - Glen Huntly	Glen Eira	Melbourne - Inner South	Glen Eira C	
453				462				2118225 Goldstein	Hotham	453	462	Ormond - Glen Huntly	Glen Eira	Melbourne - Inner South	Glen Eira C	
404				432				2118226 Goldstein	Hotham	404	432	Ormond - Glen Huntly	Glen Eira	Melbourne - Inner South	Glen Eira C	
217	7,990	99,442		223	8,214	101,885		2118227 Higgins	Hotham	217	223	Ormond - Glen Huntly	Glen Eira	Melbourne - Inner South	Glen Eira C	
								Goldstein	Hotham	6,171	6,348					
								Higgins	Hotham	1,247	1,272					
								Melbourne Ports		572	594					
224				233				2118301 Isaacs				Aspendale Gardens - Waterways	Kingston	Melbourne - Inner South	Kingston C	
284				301				2118302 Isaacs				Aspendale Gardens - Waterways	Kingston	Melbourne - Inner South	Kingston C	
165				170				2118303 Isaacs				Aspendale Gardens - Waterways	Kingston	Melbourne - Inner South	Kingston C	
384				391				2118304 Isaacs				Aspendale Gardens - Waterways	Kingston	Melbourne - Inner South	Kingston C	
544				563				2118307 Isaacs				Aspendale Gardens - Waterways	Kingston	Melbourne - Inner South	Kingston C	
600				628				2118308 Isaacs				Aspendale Gardens - Waterways	Kingston	Melbourne - Inner South	Kingston C	
300				294				2118309 Isaacs				Aspendale Gardens - Waterways	Kingston	Melbourne - Inner South	Kingston C	
216				225				2118310 Isaacs				Aspendale Gardens - Waterways	Kingston	Melbourne - Inner South	Kingston C	
198				200				2118311 Isaacs				Aspendale Gardens - Waterways	Kingston	Melbourne - Inner South	Kingston C	
371				380				2118312 Isaacs				Aspendale Gardens - Waterways	Kingston	Melbourne - Inner South	Kingston C	
301				313				2118313 Isaacs				Aspendale Gardens - Waterways	Kingston	Melbourne - Inner South	Kingston C	
456				454				2118315 Isaacs				Aspendale Gardens - Waterways	Kingston	Melbourne - Inner South	Kingston C	
322				327				2118316 Isaacs				Aspendale Gardens - Waterways	Kingston	Melbourne - Inner South	Kingston C	
639				632				2118317 Isaacs				Aspendale Gardens - Waterways	Kingston	Melbourne - Inner South	Kingston C	
267				274				2118318 Isaacs				Aspendale Gardens - Waterways	Kingston	Melbourne - Inner South	Kingston C	
0				0				2118319 Isaacs				Aspendale Gardens - Waterways	Kingston	Melbourne - Inner South	Kingston C	
0				0				2118320 Isaacs				Aspendale Gardens - Waterways	Kingston	Melbourne - Inner South	Kingston C	
257				254				2118321 Isaacs				Aspendale Gardens - Waterways	Kingston	Melbourne - Inner South	Kingston C	
403				430				2118322 Isaacs				Aspendale Gardens - Waterways	Kingston	Melbourne - Inner South	Kingston C	
0				0				2118323 Isaacs				Aspendale Gardens - Waterways	Kingston	Melbourne - Inner South	Kingston C	

Current Enrolment 4/9/17: 4,064,258				Projected Enrolment 25/8/19: 4,194,146				SA1_7DIGITCODE_2011	Current CED	If Changed Proposed CED	Divided or T'ferred SA2's - Current	Divided or T'ferred SA2's - Projected	SA2_NAME_2011	SA3_NAME_2011	SA4_NAME_2011	LGA
SA1	SA2	SA3	SA4	SA1	SA2	SA3	SA4									
364	6,295			371	6,440			2118324 Isaacs				Aspendale Gardens - Waterways	Kingston	Melbourne - Inner South	Kingston C	
5				7				2118401 Hotham		5	7	Braeside	Kingston	Melbourne - Inner South	Kingston C	
25	30			36	43			2118401 Isaacs		25	36	Braeside	Kingston	Melbourne - Inner South	Kingston C	
								Hotham Isaacs		5	7					
										25	36					
373				390				2118501 Isaacs				Carrum - Patterson Lakes	Kingston	Melbourne - Inner South	Kingston C	
241				253				2118502 Isaacs				Carrum - Patterson Lakes	Kingston	Melbourne - Inner South	Kingston C	
273				279				2118503 Isaacs				Carrum - Patterson Lakes	Kingston	Melbourne - Inner South	Kingston C	
400				416				2118504 Isaacs				Carrum - Patterson Lakes	Kingston	Melbourne - Inner South	Kingston C	
183				181				2118505 Isaacs				Carrum - Patterson Lakes	Kingston	Melbourne - Inner South	Kingston C	
388				387				2118506 Isaacs				Carrum - Patterson Lakes	Kingston	Melbourne - Inner South	Kingston C	
265				264				2118507 Isaacs				Carrum - Patterson Lakes	Kingston	Melbourne - Inner South	Kingston C	
342				349				2118508 Isaacs				Carrum - Patterson Lakes	Kingston	Melbourne - Inner South	Kingston C	
441				439				2118509 Isaacs				Carrum - Patterson Lakes	Kingston	Melbourne - Inner South	Kingston C	
355				359				2118510 Isaacs				Carrum - Patterson Lakes	Kingston	Melbourne - Inner South	Kingston C	
309				320				2118511 Isaacs				Carrum - Patterson Lakes	Kingston	Melbourne - Inner South	Kingston C	
302				306				2118512 Isaacs				Carrum - Patterson Lakes	Kingston	Melbourne - Inner South	Kingston C	
215				224				2118513 Isaacs				Carrum - Patterson Lakes	Kingston	Melbourne - Inner South	Kingston C	
205				211				2118514 Isaacs				Carrum - Patterson Lakes	Kingston	Melbourne - Inner South	Kingston C	
420				430				2118515 Isaacs				Carrum - Patterson Lakes	Kingston	Melbourne - Inner South	Kingston C	
345				352				2118516 Isaacs				Carrum - Patterson Lakes	Kingston	Melbourne - Inner South	Kingston C	
320				325				2118517 Isaacs				Carrum - Patterson Lakes	Kingston	Melbourne - Inner South	Kingston C	
220				213				2118518 Isaacs				Carrum - Patterson Lakes	Kingston	Melbourne - Inner South	Kingston C	
0				0				2118519 Isaacs				Carrum - Patterson Lakes	Kingston	Melbourne - Inner South	Kingston C	
434				439				2118520 Isaacs				Carrum - Patterson Lakes	Kingston	Melbourne - Inner South	Kingston C	
230				228				2118521 Isaacs				Carrum - Patterson Lakes	Kingston	Melbourne - Inner South	Kingston C	
184				185				2118522 Isaacs				Carrum - Patterson Lakes	Kingston	Melbourne - Inner South	Kingston C	
230				232				2118523 Isaacs				Carrum - Patterson Lakes	Kingston	Melbourne - Inner South	Kingston C	
623				644				2118524 Isaacs				Carrum - Patterson Lakes	Kingston	Melbourne - Inner South	Kingston C	
323				327				2118525 Isaacs				Carrum - Patterson Lakes	Kingston	Melbourne - Inner South	Kingston C	
325				321				2118526 Isaacs				Carrum - Patterson Lakes	Kingston	Melbourne - Inner South	Kingston C	
206				204				2118527 Isaacs				Carrum - Patterson Lakes	Kingston	Melbourne - Inner South	Kingston C	
205				199				2118528 Isaacs				Carrum - Patterson Lakes	Kingston	Melbourne - Inner South	Kingston C	
220				217				2118529 Isaacs				Carrum - Patterson Lakes	Kingston	Melbourne - Inner South	Kingston C	
162	8,739			161	8,855			2118530 Isaacs				Carrum - Patterson Lakes	Kingston	Melbourne - Inner South	Kingston C	
268				274				2118601 Isaacs				Chelsea - Bonbeach	Kingston	Melbourne - Inner South	Kingston C	
2				2				2118602 Isaacs				Chelsea - Bonbeach	Kingston	Melbourne - Inner South	Kingston C	
341				355				2118603 Isaacs				Chelsea - Bonbeach	Kingston	Melbourne - Inner South	Kingston C	
432				434				2118604 Isaacs				Chelsea - Bonbeach	Kingston	Melbourne - Inner South	Kingston C	
375				379				2118605 Isaacs				Chelsea - Bonbeach	Kingston	Melbourne - Inner South	Kingston C	
276				273				2118606 Isaacs				Chelsea - Bonbeach	Kingston	Melbourne - Inner South	Kingston C	
251				258				2118607 Isaacs				Chelsea - Bonbeach	Kingston	Melbourne - Inner South	Kingston C	
287				298				2118608 Isaacs				Chelsea - Bonbeach	Kingston	Melbourne - Inner South	Kingston C	
203				208				2118609 Isaacs				Chelsea - Bonbeach	Kingston	Melbourne - Inner South	Kingston C	
416				414				2118610 Isaacs				Chelsea - Bonbeach	Kingston	Melbourne - Inner South	Kingston C	
260				267				2118611 Isaacs				Chelsea - Bonbeach	Kingston	Melbourne - Inner South	Kingston C	
331				330				2118612 Isaacs				Chelsea - Bonbeach	Kingston	Melbourne - Inner South	Kingston C	
356				360				2118613 Isaacs				Chelsea - Bonbeach	Kingston	Melbourne - Inner South	Kingston C	
189				202				2118614 Isaacs				Chelsea - Bonbeach	Kingston	Melbourne - Inner South	Kingston C	
226				234				2118615 Isaacs				Chelsea - Bonbeach	Kingston	Melbourne - Inner South	Kingston C	
438				472				2118616 Isaacs				Chelsea - Bonbeach	Kingston	Melbourne - Inner South	Kingston C	
438				471				2118617 Isaacs				Chelsea - Bonbeach	Kingston	Melbourne - Inner South	Kingston C	
460				475				2118618 Isaacs				Chelsea - Bonbeach	Kingston	Melbourne - Inner South	Kingston C	
307				315				2118619 Isaacs				Chelsea - Bonbeach	Kingston	Melbourne - Inner South	Kingston C	
342				349				2118620 Isaacs				Chelsea - Bonbeach	Kingston	Melbourne - Inner South	Kingston C	
425				433				2118621 Isaacs				Chelsea - Bonbeach	Kingston	Melbourne - Inner South	Kingston C	
354				373				2118622 Isaacs				Chelsea - Bonbeach	Kingston	Melbourne - Inner South	Kingston C	
487				524				2118623 Isaacs				Chelsea - Bonbeach	Kingston	Melbourne - Inner South	Kingston C	
283				310				2118624 Isaacs				Chelsea - Bonbeach	Kingston	Melbourne - Inner South	Kingston C	
364				373				2118625 Isaacs				Chelsea - Bonbeach	Kingston	Melbourne - Inner South	Kingston C	
394				409				2118626 Isaacs				Chelsea - Bonbeach	Kingston	Melbourne - Inner South	Kingston C	
309				317				2118627 Isaacs				Chelsea - Bonbeach	Kingston	Melbourne - Inner South	Kingston C	
340				359				2118628 Isaacs				Chelsea - Bonbeach	Kingston	Melbourne - Inner South	Kingston C	
311				310				2118629 Isaacs				Chelsea - Bonbeach	Kingston	Melbourne - Inner South	Kingston C	
386				386				2118630 Isaacs				Chelsea - Bonbeach	Kingston	Melbourne - Inner South	Kingston C	
356	10,207			363	10,527			2118631 Isaacs				Chelsea - Bonbeach	Kingston	Melbourne - Inner South	Kingston C	
437				442				2118701 Isaacs				Chelsea Heights	Kingston	Melbourne - Inner South	Kingston C	
142				141				2118702 Isaacs				Chelsea Heights	Kingston	Melbourne - Inner South	Kingston C	
355				359				2118703 Isaacs				Chelsea Heights	Kingston	Melbourne - Inner South	Kingston C	

Current Enrolment 4/9/17: 4,064,258				Projected Enrolment 25/8/19: 4,194,146				SA1_7DIGITCODE_2011	Current CED	If Changed Proposed CED	Divided or T'ferred SA2's - Current	Divided or T'ferred SA2's - Projected	SA2_NAME_2011	SA3_NAME_2011	SA4_NAME_2011	LGA
SA1	SA2	SA3	SA4	SA1	SA2	SA3	SA4									
397				396				2118704 Isaacs				Chelsea Heights	Kingston	Melbourne - Inner South	Kingston C	
134				133				2118705 Isaacs				Chelsea Heights	Kingston	Melbourne - Inner South	Kingston C	
232				233				2118706 Isaacs				Chelsea Heights	Kingston	Melbourne - Inner South	Kingston C	
226				230				2118707 Isaacs				Chelsea Heights	Kingston	Melbourne - Inner South	Kingston C	
439				448				2118708 Isaacs				Chelsea Heights	Kingston	Melbourne - Inner South	Kingston C	
408				408				2118709 Isaacs				Chelsea Heights	Kingston	Melbourne - Inner South	Kingston C	
309				308				2118710 Isaacs				Chelsea Heights	Kingston	Melbourne - Inner South	Kingston C	
328				325				2118711 Isaacs				Chelsea Heights	Kingston	Melbourne - Inner South	Kingston C	
239				242				2118712 Isaacs				Chelsea Heights	Kingston	Melbourne - Inner South	Kingston C	
264	3,910			279	3,944			2118713 Isaacs				Chelsea Heights	Kingston	Melbourne - Inner South	Kingston C	
281				282				2118801 Hotham		281	282	Cheltenham - Highett (East)	Kingston	Melbourne - Inner South	Kingston C	
274				279				2118802 Hotham		274	279	Cheltenham - Highett (East)	Kingston	Melbourne - Inner South	Kingston C	
407				404				2118803 Hotham		407	404	Cheltenham - Highett (East)	Kingston	Melbourne - Inner South	Kingston C	
381				387				2118804 Hotham	Goldstein	381	387	Cheltenham - Highett (East)	Kingston	Melbourne - Inner South	Kingston C	
444				451				2118805 Hotham	Goldstein	444	451	Cheltenham - Highett (East)	Kingston	Melbourne - Inner South	Kingston C	
247				248				2118806 Hotham	Goldstein	247	248	Cheltenham - Highett (East)	Kingston	Melbourne - Inner South	Kingston C	
250				255				2118807 Hotham	Goldstein	250	255	Cheltenham - Highett (East)	Kingston	Melbourne - Inner South	Kingston C	
383				382				2118808 Hotham	Goldstein	383	382	Cheltenham - Highett (East)	Kingston	Melbourne - Inner South	Kingston C	
655				742				2118809 Hotham	Goldstein	655	742	Cheltenham - Highett (East)	Kingston	Melbourne - Inner South	Kingston C	
354				355				2118810 Hotham	Goldstein	354	355	Cheltenham - Highett (East)	Kingston	Melbourne - Inner South	Kingston C	
370				378				2118811 Hotham	Goldstein	370	378	Cheltenham - Highett (East)	Kingston	Melbourne - Inner South	Kingston C	
269				263				2118812 Hotham	Goldstein	269	263	Cheltenham - Highett (East)	Kingston	Melbourne - Inner South	Kingston C	
373				386				2118813 Hotham	Goldstein	373	386	Cheltenham - Highett (East)	Kingston	Melbourne - Inner South	Kingston C	
425				426				2118814 Hotham		425	426	Cheltenham - Highett (East)	Kingston	Melbourne - Inner South	Kingston C	
168				163				2118815 Hotham		168	163	Cheltenham - Highett (East)	Kingston	Melbourne - Inner South	Kingston C	
500				516				2118816 Hotham		500	516	Cheltenham - Highett (East)	Kingston	Melbourne - Inner South	Kingston C	
380				379				2118817 Hotham		380	379	Cheltenham - Highett (East)	Kingston	Melbourne - Inner South	Kingston C	
269				273				2118818 Hotham		269	273	Cheltenham - Highett (East)	Kingston	Melbourne - Inner South	Kingston C	
425				431				2118819 Hotham	Goldstein	425	431	Cheltenham - Highett (East)	Kingston	Melbourne - Inner South	Kingston C	
261				271				2118820 Hotham	Goldstein	261	271	Cheltenham - Highett (East)	Kingston	Melbourne - Inner South	Kingston C	
358				357				2118821 Hotham	Goldstein	358	357	Cheltenham - Highett (East)	Kingston	Melbourne - Inner South	Kingston C	
327				328				2118822 Hotham	Goldstein	327	328	Cheltenham - Highett (East)	Kingston	Melbourne - Inner South	Kingston C	
546				616				2118823 Hotham	Goldstein	546	616	Cheltenham - Highett (East)	Kingston	Melbourne - Inner South	Kingston C	
283				286				2118824 Hotham	Goldstein	283	286	Cheltenham - Highett (East)	Kingston	Melbourne - Inner South	Kingston C	
320				314				2118825 Hotham	Goldstein	320	314	Cheltenham - Highett (East)	Kingston	Melbourne - Inner South	Kingston C	
166				165				2118826 Hotham	Goldstein	166	165	Cheltenham - Highett (East)	Kingston	Melbourne - Inner South	Kingston C	
209				207				2118827 Hotham	Goldstein	209	207	Cheltenham - Highett (East)	Kingston	Melbourne - Inner South	Kingston C	
244				241				2118828 Hotham	Goldstein	244	241	Cheltenham - Highett (East)	Kingston	Melbourne - Inner South	Kingston C	
503				526				2118829 Hotham	Goldstein	503	526	Cheltenham - Highett (East)	Kingston	Melbourne - Inner South	Kingston C	
374				387				2118830 Hotham	Goldstein	374	387	Cheltenham - Highett (East)	Kingston	Melbourne - Inner South	Kingston C	
285				289				2118831 Hotham	Goldstein	285	289	Cheltenham - Highett (East)	Kingston	Melbourne - Inner South	Kingston C	
374				371				2118832 Hotham	Goldstein	374	371	Cheltenham - Highett (East)	Kingston	Melbourne - Inner South	Kingston C	
207				210				2118833 Hotham	Goldstein	207	210	Cheltenham - Highett (East)	Kingston	Melbourne - Inner South	Kingston C	
275				281				2118834 Hotham	Goldstein	275	281	Cheltenham - Highett (East)	Kingston	Melbourne - Inner South	Kingston C	
265				275				2118835 Hotham	Goldstein	265	275	Cheltenham - Highett (East)	Kingston	Melbourne - Inner South	Kingston C	
399				401				2118836 Hotham	Goldstein	399	401	Cheltenham - Highett (East)	Kingston	Melbourne - Inner South	Kingston C	
461				474				2118837 Hotham	Goldstein	461	474	Cheltenham - Highett (East)	Kingston	Melbourne - Inner South	Kingston C	
241				244				2118838 Hotham	Goldstein	241	244	Cheltenham - Highett (East)	Kingston	Melbourne - Inner South	Kingston C	
218				226				2118839 Hotham	Goldstein	218	226	Cheltenham - Highett (East)	Kingston	Melbourne - Inner South	Kingston C	
356				382				2118840 Hotham	Goldstein	356	382	Cheltenham - Highett (East)	Kingston	Melbourne - Inner South	Kingston C	
390				422				2118841 Hotham	Goldstein	390	422	Cheltenham - Highett (East)	Kingston	Melbourne - Inner South	Kingston C	
252				256				2118842 Hotham		252	256	Cheltenham - Highett (East)	Kingston	Melbourne - Inner South	Kingston C	
252				251				2118843 Hotham		252	251	Cheltenham - Highett (East)	Kingston	Melbourne - Inner South	Kingston C	
180				181				2118844 Hotham		180	181	Cheltenham - Highett (East)	Kingston	Melbourne - Inner South	Kingston C	
221				229				2118845 Hotham		221	229	Cheltenham - Highett (East)	Kingston	Melbourne - Inner South	Kingston C	
211				210				2118846 Hotham	Goldstein	211	210	Cheltenham - Highett (East)	Kingston	Melbourne - Inner South	Kingston C	
274				269				2118847 Hotham	Goldstein	274	269	Cheltenham - Highett (East)	Kingston	Melbourne - Inner South	Kingston C	
213				210				2118848 Hotham	Goldstein	213	210	Cheltenham - Highett (East)	Kingston	Melbourne - Inner South	Kingston C	
219				244				2118849 Hotham	Goldstein	219	244	Cheltenham - Highett (East)	Kingston	Melbourne - Inner South	Kingston C	
199	15,938			203	16,326			2118850 Hotham	Goldstein	199	203	Cheltenham - Highett (East)	Kingston	Melbourne - Inner South	Kingston C	
								Hotham		3,609	3,639					
								Hotham	Goldstein	12,329	12,687					
441				455				2118901 Isaacs				Edithvale - Aspendale	Kingston	Melbourne - Inner South	Kingston C	
407				408				2118902 Isaacs				Edithvale - Aspendale	Kingston	Melbourne - Inner South	Kingston C	
297				302				2118903 Isaacs				Edithvale - Aspendale	Kingston	Melbourne - Inner South	Kingston C	
378				390				2118904 Isaacs				Edithvale - Aspendale	Kingston	Melbourne - Inner South	Kingston C	
279				280				2118905 Isaacs				Edithvale - Aspendale	Kingston	Melbourne - Inner South	Kingston C	
375				396				2118906 Isaacs				Edithvale - Aspendale	Kingston	Melbourne - Inner South	Kingston C	
368				365				2118907 Isaacs				Edithvale - Aspendale	Kingston	Melbourne - Inner South	Kingston C	

Current Enrolment 4/9/17: 4,064,258				Projected Enrolment 25/8/19: 4,194,146				SA1_7DIGITCODE_2011	Current CED	If Changed Proposed CED	Divided or T'ferred SA2's - Current	Divided or T'ferred SA2's - Projected	SA2_NAME_2011	SA3_NAME_2011	SA4_NAME_2011	LGA
SA1	SA2	SA3	SA4	SA1	SA2	SA3	SA4									
242				244				2118908	Isaacs				Edithvale - Aspendale	Kingston	Melbourne - Inner South	Kingston C
289				294				2118909	Isaacs				Edithvale - Aspendale	Kingston	Melbourne - Inner South	Kingston C
356				375				2118910	Isaacs				Edithvale - Aspendale	Kingston	Melbourne - Inner South	Kingston C
233				239				2118911	Isaacs				Edithvale - Aspendale	Kingston	Melbourne - Inner South	Kingston C
406				423				2118912	Isaacs				Edithvale - Aspendale	Kingston	Melbourne - Inner South	Kingston C
403				422				2118913	Isaacs				Edithvale - Aspendale	Kingston	Melbourne - Inner South	Kingston C
219				236				2118914	Isaacs				Edithvale - Aspendale	Kingston	Melbourne - Inner South	Kingston C
342				366				2118915	Isaacs				Edithvale - Aspendale	Kingston	Melbourne - Inner South	Kingston C
297				327				2118916	Isaacs				Edithvale - Aspendale	Kingston	Melbourne - Inner South	Kingston C
341				347				2118917	Isaacs				Edithvale - Aspendale	Kingston	Melbourne - Inner South	Kingston C
264				298				2118918	Isaacs				Edithvale - Aspendale	Kingston	Melbourne - Inner South	Kingston C
284				286				2118919	Isaacs				Edithvale - Aspendale	Kingston	Melbourne - Inner South	Kingston C
486				488				2118920	Isaacs				Edithvale - Aspendale	Kingston	Melbourne - Inner South	Kingston C
312				324				2118921	Isaacs				Edithvale - Aspendale	Kingston	Melbourne - Inner South	Kingston C
249				256				2118922	Isaacs				Edithvale - Aspendale	Kingston	Melbourne - Inner South	Kingston C
200				207				2118923	Isaacs				Edithvale - Aspendale	Kingston	Melbourne - Inner South	Kingston C
239				238				2118924	Isaacs				Edithvale - Aspendale	Kingston	Melbourne - Inner South	Kingston C
224				234				2118925	Isaacs				Edithvale - Aspendale	Kingston	Melbourne - Inner South	Kingston C
410				421				2118926	Isaacs				Edithvale - Aspendale	Kingston	Melbourne - Inner South	Kingston C
259				265				2118927	Isaacs				Edithvale - Aspendale	Kingston	Melbourne - Inner South	Kingston C
228				235				2118928	Isaacs				Edithvale - Aspendale	Kingston	Melbourne - Inner South	Kingston C
232				244				2118929	Isaacs				Edithvale - Aspendale	Kingston	Melbourne - Inner South	Kingston C
241	9,301			248	9,613			2118930	Isaacs				Edithvale - Aspendale	Kingston	Melbourne - Inner South	Kingston C
226				230				2119001	Isaacs	Goldstein	226	230	Mentone	Kingston	Melbourne - Inner South	Kingston C
261				263				2119002	Isaacs	Goldstein	261	263	Mentone	Kingston	Melbourne - Inner South	Kingston C
194				199				2119003	Isaacs	Goldstein	194	199	Mentone	Kingston	Melbourne - Inner South	Kingston C
250				247				2119004	Isaacs	Goldstein	250	247	Mentone	Kingston	Melbourne - Inner South	Kingston C
236				239				2119005	Isaacs	Goldstein	236	239	Mentone	Kingston	Melbourne - Inner South	Kingston C
307				309				2119006	Isaacs	Goldstein	307	309	Mentone	Kingston	Melbourne - Inner South	Kingston C
265				275				2119007	Isaacs	Goldstein	265	275	Mentone	Kingston	Melbourne - Inner South	Kingston C
304				306				2119008	Isaacs	Goldstein	304	306	Mentone	Kingston	Melbourne - Inner South	Kingston C
373				423				2119009	Isaacs	Goldstein	373	423	Mentone	Kingston	Melbourne - Inner South	Kingston C
504				563				2119010	Isaacs	Goldstein	504	563	Mentone	Kingston	Melbourne - Inner South	Kingston C
598				675				2119011	Isaacs	Goldstein	598	675	Mentone	Kingston	Melbourne - Inner South	Kingston C
192				201				2119012	Isaacs	Hotham	192	201	Mentone	Kingston	Melbourne - Inner South	Kingston C
180				180				2119013	Isaacs	Hotham	180	180	Mentone	Kingston	Melbourne - Inner South	Kingston C
487				498				2119014	Isaacs	Goldstein	487	498	Mentone	Kingston	Melbourne - Inner South	Kingston C
4				4				2119015	Hotham		4	4	Mentone	Kingston	Melbourne - Inner South	Kingston C
283				295				2119016	Hotham		283	295	Mentone	Kingston	Melbourne - Inner South	Kingston C
264				259				2119017	Isaacs	Goldstein	264	259	Mentone	Kingston	Melbourne - Inner South	Kingston C
264				265				2119018	Isaacs	Goldstein	264	265	Mentone	Kingston	Melbourne - Inner South	Kingston C
361				371				2119019	Isaacs	Goldstein	361	371	Mentone	Kingston	Melbourne - Inner South	Kingston C
212				214				2119020	Isaacs	Goldstein	212	214	Mentone	Kingston	Melbourne - Inner South	Kingston C
218				217				2119021	Hotham		218	217	Mentone	Kingston	Melbourne - Inner South	Kingston C
324				328				2119022	Hotham		324	328	Mentone	Kingston	Melbourne - Inner South	Kingston C
342				356				2119023	Isaacs	Goldstein	342	356	Mentone	Kingston	Melbourne - Inner South	Kingston C
315				311				2119024	Isaacs	Hotham	315	311	Mentone	Kingston	Melbourne - Inner South	Kingston C
271				273				2119025	Isaacs	Hotham	271	273	Mentone	Kingston	Melbourne - Inner South	Kingston C
241				238				2119026	Isaacs	Hotham	241	238	Mentone	Kingston	Melbourne - Inner South	Kingston C
273				280				2119027	Isaacs	Goldstein	273	280	Mentone	Kingston	Melbourne - Inner South	Kingston C
283				282				2119028	Isaacs	Goldstein	283	282	Mentone	Kingston	Melbourne - Inner South	Kingston C
193				192				2119029	Isaacs	Goldstein	193	192	Mentone	Kingston	Melbourne - Inner South	Kingston C
294				304				2119030	Isaacs	Goldstein	294	304	Mentone	Kingston	Melbourne - Inner South	Kingston C
230				229				2119031	Isaacs	Hotham	230	229	Mentone	Kingston	Melbourne - Inner South	Kingston C
39				39				2119032	Hotham		39	39	Mentone	Kingston	Melbourne - Inner South	Kingston C
163				162				2119032	Isaacs	Hotham	163	162	Mentone	Kingston	Melbourne - Inner South	Kingston C
301				300				2119033	Hotham		301	300	Mentone	Kingston	Melbourne - Inner South	Kingston C
72				72				2119033	Isaacs	Hotham	72	72	Mentone	Kingston	Melbourne - Inner South	Kingston C
141	9,465			145	9,744			2119034	Isaacs	Goldstein	141	145	Mentone	Kingston	Melbourne - Inner South	Kingston C
									Hotham		1,169	1,183				
									Isaacs	Hotham	1,664	1,666				
									Isaacs	Goldstein	6,632	6,895				
235				234				2119101	Hotham				Moorabbin - Heatherton	Kingston	Melbourne - Inner South	Kingston C
153				151				2119102	Hotham				Moorabbin - Heatherton	Kingston	Melbourne - Inner South	Kingston C
11				10				2119103	Hotham				Moorabbin - Heatherton	Kingston	Melbourne - Inner South	Kingston C
213				226				2119104	Hotham				Moorabbin - Heatherton	Kingston	Melbourne - Inner South	Kingston C
413				410				2119105	Hotham				Moorabbin - Heatherton	Kingston	Melbourne - Inner South	Kingston C
164				174				2119106	Hotham				Moorabbin - Heatherton	Kingston	Melbourne - Inner South	Kingston C
491				573				2119107	Hotham				Moorabbin - Heatherton	Kingston	Melbourne - Inner South	Kingston C

Current Enrolment 4/9/17: 4,064,258				Projected Enrolment 25/8/19: 4,194,146				SA1_7DIGITCODE_2011	Current CED	If Changed Proposed CED	Divided or T'ferred SA2's - Current	Divided or T'ferred SA2's - Projected	SA2_NAME_2011	SA3_NAME_2011	SA4_NAME_2011	LGA
SA1	SA2	SA3	SA4	SA1	SA2	SA3	SA4									
231				229				2119108	Hotham			Moorabbin - Heatherton	Kingston	Melbourne - Inner South	Kingston C	
367				375				2119109	Hotham			Moorabbin - Heatherton	Kingston	Melbourne - Inner South	Kingston C	
301				304				2119110	Hotham			Moorabbin - Heatherton	Kingston	Melbourne - Inner South	Kingston C	
277				273				2119111	Hotham			Moorabbin - Heatherton	Kingston	Melbourne - Inner South	Kingston C	
286				299				2119112	Hotham			Moorabbin - Heatherton	Kingston	Melbourne - Inner South	Kingston C	
375				393				2119113	Hotham			Moorabbin - Heatherton	Kingston	Melbourne - Inner South	Kingston C	
179				174				2119114	Hotham			Moorabbin - Heatherton	Kingston	Melbourne - Inner South	Kingston C	
405				417				2119115	Hotham			Moorabbin - Heatherton	Kingston	Melbourne - Inner South	Kingston C	
358				364				2119116	Hotham			Moorabbin - Heatherton	Kingston	Melbourne - Inner South	Kingston C	
182				183				2119117	Hotham			Moorabbin - Heatherton	Kingston	Melbourne - Inner South	Kingston C	
215				223				2119118	Hotham			Moorabbin - Heatherton	Kingston	Melbourne - Inner South	Kingston C	
13				15				2119119	Hotham			Moorabbin - Heatherton	Kingston	Melbourne - Inner South	Kingston C	
316				369				2119120	Hotham			Moorabbin - Heatherton	Kingston	Melbourne - Inner South	Kingston C	
227				238				2119121	Hotham			Moorabbin - Heatherton	Kingston	Melbourne - Inner South	Kingston C	
200				197				2119122	Hotham			Moorabbin - Heatherton	Kingston	Melbourne - Inner South	Kingston C	
210	5,822			222	6,053			2119123	Hotham			Moorabbin - Heatherton	Kingston	Melbourne - Inner South	Kingston C	
4	4			4	4			2119201	Hotham		4	Moorabbin Airport	Kingston	Melbourne - Inner South	Kingston C	
239				244				2119301	Isaacs	Goldstein	239	Mordialloc - Parkdale	Kingston	Melbourne - Inner South	Kingston C	
321				331				2119302	Isaacs	Goldstein	321	Mordialloc - Parkdale	Kingston	Melbourne - Inner South	Kingston C	
214				214				2119303	Isaacs	Goldstein	214	Mordialloc - Parkdale	Kingston	Melbourne - Inner South	Kingston C	
453				480				2119304	Isaacs	Goldstein	453	Mordialloc - Parkdale	Kingston	Melbourne - Inner South	Kingston C	
292				281				2119305	Isaacs	Goldstein	292	Mordialloc - Parkdale	Kingston	Melbourne - Inner South	Kingston C	
7				6				2119306	Isaacs	Goldstein	7	Mordialloc - Parkdale	Kingston	Melbourne - Inner South	Kingston C	
271				285				2119307	Isaacs	Goldstein	271	Mordialloc - Parkdale	Kingston	Melbourne - Inner South	Kingston C	
309				314				2119308	Isaacs	Goldstein	309	Mordialloc - Parkdale	Kingston	Melbourne - Inner South	Kingston C	
352				382				2119309	Isaacs	Goldstein	352	Mordialloc - Parkdale	Kingston	Melbourne - Inner South	Kingston C	
348				353				2119310	Isaacs	Goldstein	348	Mordialloc - Parkdale	Kingston	Melbourne - Inner South	Kingston C	
299				314				2119311	Isaacs	Goldstein	299	Mordialloc - Parkdale	Kingston	Melbourne - Inner South	Kingston C	
318				313				2119312	Isaacs	Goldstein	318	Mordialloc - Parkdale	Kingston	Melbourne - Inner South	Kingston C	
344				350				2119313	Isaacs	Goldstein	344	Mordialloc - Parkdale	Kingston	Melbourne - Inner South	Kingston C	
435				437				2119314	Isaacs	Goldstein	435	Mordialloc - Parkdale	Kingston	Melbourne - Inner South	Kingston C	
230				230				2119315	Isaacs	Goldstein	230	Mordialloc - Parkdale	Kingston	Melbourne - Inner South	Kingston C	
346				356				2119316	Isaacs	Goldstein	346	Mordialloc - Parkdale	Kingston	Melbourne - Inner South	Kingston C	
275				288				2119317	Isaacs	Goldstein	275	Mordialloc - Parkdale	Kingston	Melbourne - Inner South	Kingston C	
371				372				2119318	Isaacs	Goldstein	371	Mordialloc - Parkdale	Kingston	Melbourne - Inner South	Kingston C	
253				263				2119319	Isaacs	Goldstein	253	Mordialloc - Parkdale	Kingston	Melbourne - Inner South	Kingston C	
349				367				2119320	Isaacs	Goldstein	349	Mordialloc - Parkdale	Kingston	Melbourne - Inner South	Kingston C	
334				336				2119321	Isaacs	Goldstein	334	Mordialloc - Parkdale	Kingston	Melbourne - Inner South	Kingston C	
234				243				2119322	Isaacs	Goldstein	234	Mordialloc - Parkdale	Kingston	Melbourne - Inner South	Kingston C	
229				230				2119323	Isaacs	Goldstein	229	Mordialloc - Parkdale	Kingston	Melbourne - Inner South	Kingston C	
445				480				2119324	Isaacs	Goldstein	445	Mordialloc - Parkdale	Kingston	Melbourne - Inner South	Kingston C	
389				390				2119325	Isaacs	Goldstein	389	Mordialloc - Parkdale	Kingston	Melbourne - Inner South	Kingston C	
406				416				2119326	Isaacs	Goldstein	406	Mordialloc - Parkdale	Kingston	Melbourne - Inner South	Kingston C	
566				614				2119327	Isaacs	Goldstein	566	Mordialloc - Parkdale	Kingston	Melbourne - Inner South	Kingston C	
274				272				2119328	Isaacs	Goldstein	274	Mordialloc - Parkdale	Kingston	Melbourne - Inner South	Kingston C	
333				342				2119329	Isaacs	Goldstein	333	Mordialloc - Parkdale	Kingston	Melbourne - Inner South	Kingston C	
391				418				2119330	Isaacs	Goldstein	391	Mordialloc - Parkdale	Kingston	Melbourne - Inner South	Kingston C	
324				329				2119331	Isaacs	Goldstein	324	Mordialloc - Parkdale	Kingston	Melbourne - Inner South	Kingston C	
373				391				2119332	Isaacs	Goldstein	373	Mordialloc - Parkdale	Kingston	Melbourne - Inner South	Kingston C	
355				363				2119333	Isaacs	Goldstein	355	Mordialloc - Parkdale	Kingston	Melbourne - Inner South	Kingston C	
386				384				2119334	Isaacs	Goldstein	386	Mordialloc - Parkdale	Kingston	Melbourne - Inner South	Kingston C	
466				466				2119335	Isaacs	Goldstein	466	Mordialloc - Parkdale	Kingston	Melbourne - Inner South	Kingston C	
423				426				2119336	Isaacs	Goldstein	423	Mordialloc - Parkdale	Kingston	Melbourne - Inner South	Kingston C	
295				312				2119337	Isaacs	Goldstein	295	Mordialloc - Parkdale	Kingston	Melbourne - Inner South	Kingston C	
345				344				2119338	Isaacs	Goldstein	345	Mordialloc - Parkdale	Kingston	Melbourne - Inner South	Kingston C	
347				355				2119339	Isaacs	Goldstein	347	Mordialloc - Parkdale	Kingston	Melbourne - Inner South	Kingston C	
326				339				2119340	Isaacs	Goldstein	326	Mordialloc - Parkdale	Kingston	Melbourne - Inner South	Kingston C	
272				275				2119341	Isaacs	Goldstein	272	Mordialloc - Parkdale	Kingston	Melbourne - Inner South	Kingston C	
377				383				2119342	Isaacs	Goldstein	377	Mordialloc - Parkdale	Kingston	Melbourne - Inner South	Kingston C	
384	14,300	84,011		383	14,671	86,220		2119343	Isaacs	Goldstein	384	Mordialloc - Parkdale	Kingston	Melbourne - Inner South	Kingston C	
									Isaacs	Goldstein	14,300					
318				316				2119401	Higgins			Malvern - Glen Iris	Stonnington - East	Melbourne - Inner South	Stonnington C	
375				378				2119402	Higgins			Malvern - Glen Iris	Stonnington - East	Melbourne - Inner South	Stonnington C	
288				292				2119403	Higgins			Malvern - Glen Iris	Stonnington - East	Melbourne - Inner South	Stonnington C	
249				246				2119404	Higgins			Malvern - Glen Iris	Stonnington - East	Melbourne - Inner South	Stonnington C	
256				257				2119405	Higgins			Malvern - Glen Iris	Stonnington - East	Melbourne - Inner South	Stonnington C	
186				190				2119406	Higgins			Malvern - Glen Iris	Stonnington - East	Melbourne - Inner South	Stonnington C	
184				184				2119407	Higgins			Malvern - Glen Iris	Stonnington - East	Melbourne - Inner South	Stonnington C	
205				202				2119408	Higgins			Malvern - Glen Iris	Stonnington - East	Melbourne - Inner South	Stonnington C	

Current Enrolment 4/9/17: 4,064,258				Projected Enrolment 25/8/19: 4,194,146				SA1_7DIGITCODE_2011	Current CED	If Changed Proposed CED	Divided or T'ferred SA2's - Current	Divided or T'ferred SA2's - Projected	SA2_NAME_2011	SA3_NAME_2011	SA4_NAME_2011	LGA
SA1	SA2	SA3	SA4	SA1	SA2	SA3	SA4									
245				249				2119409 Higgins				Malvern - Glen Iris	Stonnington - East	Melbourne - Inner South	Stonnington C	
365				374				2119410 Higgins				Malvern - Glen Iris	Stonnington - East	Melbourne - Inner South	Stonnington C	
464				471				2119411 Higgins				Malvern - Glen Iris	Stonnington - East	Melbourne - Inner South	Stonnington C	
234				232				2119412 Higgins				Malvern - Glen Iris	Stonnington - East	Melbourne - Inner South	Stonnington C	
295				294				2119413 Higgins				Malvern - Glen Iris	Stonnington - East	Melbourne - Inner South	Stonnington C	
239				236				2119414 Higgins				Malvern - Glen Iris	Stonnington - East	Melbourne - Inner South	Stonnington C	
311				309				2119415 Higgins				Malvern - Glen Iris	Stonnington - East	Melbourne - Inner South	Stonnington C	
288				292				2119416 Higgins				Malvern - Glen Iris	Stonnington - East	Melbourne - Inner South	Stonnington C	
314				312				2119417 Higgins				Malvern - Glen Iris	Stonnington - East	Melbourne - Inner South	Stonnington C	
317				331				2119418 Higgins				Malvern - Glen Iris	Stonnington - East	Melbourne - Inner South	Stonnington C	
367				372				2119419 Higgins				Malvern - Glen Iris	Stonnington - East	Melbourne - Inner South	Stonnington C	
215				224				2119420 Higgins				Malvern - Glen Iris	Stonnington - East	Melbourne - Inner South	Stonnington C	
268				260				2119421 Higgins				Malvern - Glen Iris	Stonnington - East	Melbourne - Inner South	Stonnington C	
559				592				2119422 Higgins				Malvern - Glen Iris	Stonnington - East	Melbourne - Inner South	Stonnington C	
267				266				2119423 Higgins				Malvern - Glen Iris	Stonnington - East	Melbourne - Inner South	Stonnington C	
269				267				2119424 Higgins				Malvern - Glen Iris	Stonnington - East	Melbourne - Inner South	Stonnington C	
436				441				2119425 Higgins				Malvern - Glen Iris	Stonnington - East	Melbourne - Inner South	Stonnington C	
278				273				2119426 Higgins				Malvern - Glen Iris	Stonnington - East	Melbourne - Inner South	Stonnington C	
172				171				2119427 Higgins				Malvern - Glen Iris	Stonnington - East	Melbourne - Inner South	Stonnington C	
217				217				2119428 Higgins				Malvern - Glen Iris	Stonnington - East	Melbourne - Inner South	Stonnington C	
275				284				2119429 Higgins				Malvern - Glen Iris	Stonnington - East	Melbourne - Inner South	Stonnington C	
240				237				2119430 Higgins				Malvern - Glen Iris	Stonnington - East	Melbourne - Inner South	Stonnington C	
420				417				2119431 Higgins				Malvern - Glen Iris	Stonnington - East	Melbourne - Inner South	Stonnington C	
369				386				2119432 Higgins				Malvern - Glen Iris	Stonnington - East	Melbourne - Inner South	Stonnington C	
264				272				2119433 Higgins				Malvern - Glen Iris	Stonnington - East	Melbourne - Inner South	Stonnington C	
346				358				2119434 Higgins				Malvern - Glen Iris	Stonnington - East	Melbourne - Inner South	Stonnington C	
447				485				2119435 Higgins				Malvern - Glen Iris	Stonnington - East	Melbourne - Inner South	Stonnington C	
313				318				2119436 Higgins				Malvern - Glen Iris	Stonnington - East	Melbourne - Inner South	Stonnington C	
158				161				2119437 Higgins				Malvern - Glen Iris	Stonnington - East	Melbourne - Inner South	Stonnington C	
386				387				2119438 Higgins				Malvern - Glen Iris	Stonnington - East	Melbourne - Inner South	Stonnington C	
291				298				2119439 Higgins				Malvern - Glen Iris	Stonnington - East	Melbourne - Inner South	Stonnington C	
407				410				2119440 Higgins				Malvern - Glen Iris	Stonnington - East	Melbourne - Inner South	Stonnington C	
183				177				2119441 Higgins				Malvern - Glen Iris	Stonnington - East	Melbourne - Inner South	Stonnington C	
272				273				2119442 Higgins				Malvern - Glen Iris	Stonnington - East	Melbourne - Inner South	Stonnington C	
500				500				2119443 Higgins				Malvern - Glen Iris	Stonnington - East	Melbourne - Inner South	Stonnington C	
298				298				2119444 Higgins				Malvern - Glen Iris	Stonnington - East	Melbourne - Inner South	Stonnington C	
177				182				2119445 Higgins				Malvern - Glen Iris	Stonnington - East	Melbourne - Inner South	Stonnington C	
277				274				2119446 Higgins				Malvern - Glen Iris	Stonnington - East	Melbourne - Inner South	Stonnington C	
219				223				2119447 Higgins				Malvern - Glen Iris	Stonnington - East	Melbourne - Inner South	Stonnington C	
200				199				2119448 Higgins				Malvern - Glen Iris	Stonnington - East	Melbourne - Inner South	Stonnington C	
274	14,497			266	14,653			2119449 Higgins				Malvern - Glen Iris	Stonnington - East	Melbourne - Inner South	Stonnington C	
462				505				2119501 Higgins				Malvern East	Stonnington - East	Melbourne - Inner South	Stonnington C	
274				289				2119502 Higgins				Malvern East	Stonnington - East	Melbourne - Inner South	Stonnington C	
203				203				2119503 Higgins				Malvern East	Stonnington - East	Melbourne - Inner South	Stonnington C	
300				300				2119504 Higgins				Malvern East	Stonnington - East	Melbourne - Inner South	Stonnington C	
380				383				2119505 Higgins				Malvern East	Stonnington - East	Melbourne - Inner South	Stonnington C	
283				280				2119506 Higgins				Malvern East	Stonnington - East	Melbourne - Inner South	Stonnington C	
386				391				2119507 Higgins				Malvern East	Stonnington - East	Melbourne - Inner South	Stonnington C	
245				245				2119508 Higgins				Malvern East	Stonnington - East	Melbourne - Inner South	Stonnington C	
343				352				2119509 Higgins				Malvern East	Stonnington - East	Melbourne - Inner South	Stonnington C	
358				365				2119510 Higgins				Malvern East	Stonnington - East	Melbourne - Inner South	Stonnington C	
405				413				2119511 Higgins				Malvern East	Stonnington - East	Melbourne - Inner South	Stonnington C	
322				330				2119512 Higgins				Malvern East	Stonnington - East	Melbourne - Inner South	Stonnington C	
471				465				2119513 Higgins				Malvern East	Stonnington - East	Melbourne - Inner South	Stonnington C	
472				517				2119514 Higgins				Malvern East	Stonnington - East	Melbourne - Inner South	Stonnington C	
277				294				2119515 Higgins				Malvern East	Stonnington - East	Melbourne - Inner South	Stonnington C	
226				244				2119516 Higgins				Malvern East	Stonnington - East	Melbourne - Inner South	Stonnington C	
232				227				2119517 Higgins				Malvern East	Stonnington - East	Melbourne - Inner South	Stonnington C	
341				356				2119518 Higgins				Malvern East	Stonnington - East	Melbourne - Inner South	Stonnington C	
279				284				2119519 Higgins				Malvern East	Stonnington - East	Melbourne - Inner South	Stonnington C	
451				456				2119520 Higgins				Malvern East	Stonnington - East	Melbourne - Inner South	Stonnington C	
355				372				2119521 Higgins				Malvern East	Stonnington - East	Melbourne - Inner South	Stonnington C	
334				345				2119522 Higgins				Malvern East	Stonnington - East	Melbourne - Inner South	Stonnington C	
207				208				2119523 Higgins				Malvern East	Stonnington - East	Melbourne - Inner South	Stonnington C	
275				279				2119525 Higgins				Malvern East	Stonnington - East	Melbourne - Inner South	Stonnington C	
240				258				2119526 Higgins				Malvern East	Stonnington - East	Melbourne - Inner South	Stonnington C	
221				223				2119527 Higgins				Malvern East	Stonnington - East	Melbourne - Inner South	Stonnington C	
227				242				2119528 Higgins				Malvern East	Stonnington - East	Melbourne - Inner South	Stonnington C	
213				212				2119529 Higgins				Malvern East	Stonnington - East	Melbourne - Inner South	Stonnington C	

Current Enrolment 4/9/17: 4,064,258				Projected Enrolment 25/8/19: 4,194,146				SA1_7DIGITCODE_2011	Current CED	If Changed Proposed CED	Divided or T'ferred SA2's - Current	Divided or T'ferred SA2's - Projected	SA2_NAME_2011	SA3_NAME_2011	SA4_NAME_2011	LGA
SA1	SA2	SA3	SA4	SA1	SA2	SA3	SA4									
211				216				2119530 Higgins				Malvern East	Stonnington - East	Melbourne - Inner South	Stonnington C	
313				312				2119531 Higgins				Malvern East	Stonnington - East	Melbourne - Inner South	Stonnington C	
328				342				2119532 Higgins				Malvern East	Stonnington - East	Melbourne - Inner South	Stonnington C	
255				281				2119533 Higgins				Malvern East	Stonnington - East	Melbourne - Inner South	Stonnington C	
384				385				2119534 Higgins				Malvern East	Stonnington - East	Melbourne - Inner South	Stonnington C	
293				301				2119535 Higgins				Malvern East	Stonnington - East	Melbourne - Inner South	Stonnington C	
279				292				2119536 Higgins				Malvern East	Stonnington - East	Melbourne - Inner South	Stonnington C	
225				224				2119537 Higgins				Malvern East	Stonnington - East	Melbourne - Inner South	Stonnington C	
300				314				2119538 Higgins				Malvern East	Stonnington - East	Melbourne - Inner South	Stonnington C	
197				203				2119539 Higgins				Malvern East	Stonnington - East	Melbourne - Inner South	Stonnington C	
232				235				2119540 Higgins				Malvern East	Stonnington - East	Melbourne - Inner South	Stonnington C	
356				374				2119541 Higgins				Malvern East	Stonnington - East	Melbourne - Inner South	Stonnington C	
305				302				2119542 Higgins				Malvern East	Stonnington - East	Melbourne - Inner South	Stonnington C	
309				308				2119543 Higgins				Malvern East	Stonnington - East	Melbourne - Inner South	Stonnington C	
338				353				2119544 Higgins				Malvern East	Stonnington - East	Melbourne - Inner South	Stonnington C	
338				338				2119545 Higgins				Malvern East	Stonnington - East	Melbourne - Inner South	Stonnington C	
166				168				2119546 Higgins				Malvern East	Stonnington - East	Melbourne - Inner South	Stonnington C	
187				192				2119547 Higgins				Malvern East	Stonnington - East	Melbourne - Inner South	Stonnington C	
118				117				2119548 Higgins				Malvern East	Stonnington - East	Melbourne - Inner South	Stonnington C	
184				193				2119549 Higgins				Malvern East	Stonnington - East	Melbourne - Inner South	Stonnington C	
203	14,303	28,800	284,148	205	14,693	29,346	290,982	2119550 Higgins				Malvern East	Stonnington - East	Melbourne - Inner South	Stonnington C	
334				331				2119601 Jagajaga		334	331	Bundoora - East	Banyule	Melbourne - North East	Banyule C	
270				274				2119602 Jagajaga		270	274	Bundoora - East	Banyule	Melbourne - North East	Banyule C	
166				169				2119603 Jagajaga		166	169	Bundoora - East	Banyule	Melbourne - North East	Banyule C	
274				287				2119604 Scullin Jagajaga	Jagajaga	274	287	Bundoora - East	Banyule	Melbourne - North East	Banyule C	
359				365				2119605 Scullin Jagajaga	Jagajaga	359	365	Bundoora - East	Banyule	Melbourne - North East	Banyule C	
318				326				2119606 Scullin Jagajaga	Jagajaga	318	326	Bundoora - East	Banyule	Melbourne - North East	Banyule C	
291				294				2119607 Scullin Jagajaga	Jagajaga	291	294	Bundoora - East	Banyule	Melbourne - North East	Banyule C	
373				375				2119608 Scullin Jagajaga	Jagajaga	373	375	Bundoora - East	Banyule	Melbourne - North East	Banyule C	
286				281				2119609 Scullin Jagajaga	Jagajaga	286	281	Bundoora - East	Banyule	Melbourne - North East	Banyule C	
319				318				2119610 Scullin Jagajaga	Jagajaga	319	318	Bundoora - East	Banyule	Melbourne - North East	Banyule C	
727				748				2119611 Scullin Jagajaga	Jagajaga	727	748	Bundoora - East	Banyule	Melbourne - North East	Banyule C	
0				0				2119611 Scullin Jagajaga	Jagajaga	0	0	Bundoora - East	Banyule	Melbourne - North East	Nillumbik S	
406				406				2119612 Scullin Jagajaga	Jagajaga	406	406	Bundoora - East	Banyule	Melbourne - North East	Banyule C	
372				395				2119613 Scullin Jagajaga	Jagajaga	372	395	Bundoora - East	Banyule	Melbourne - North East	Banyule C	
231				236				2119614 Scullin Jagajaga	Jagajaga	231	236	Bundoora - East	Banyule	Melbourne - North East	Banyule C	
248				254				2119615 Jagajaga		248	254	Bundoora - East	Banyule	Melbourne - North East	Banyule C	
229				233				2119616 Jagajaga		229	233	Bundoora - East	Banyule	Melbourne - North East	Banyule C	
316				315				2119617 Jagajaga		316	315	Bundoora - East	Banyule	Melbourne - North East	Banyule C	
254				268				2119618 Jagajaga		254	268	Bundoora - East	Banyule	Melbourne - North East	Banyule C	
262				268				2119619 Jagajaga		262	268	Bundoora - East	Banyule	Melbourne - North East	Banyule C	
203				210				2119620 Scullin Jagajaga	Jagajaga	203	210	Bundoora - East	Banyule	Melbourne - North East	Banyule C	
226				226				2119621 Scullin Jagajaga	Jagajaga	226	226	Bundoora - East	Banyule	Melbourne - North East	Banyule C	
248	6,712			255	6,834			2119622 Jagajaga		248	255	Bundoora - East	Banyule	Melbourne - North East	Banyule C	
								Jagajaga		2,327	2,367				Banyule C	
								Scullin Jagajaga	Jagajaga	4,385	4,467				Banyule C	
								Scullin Jagajaga	Jagajaga	0	0				Nillumbik S	
414				418				2119701 Jagajaga				Greensborough	Banyule	Melbourne - North East	Banyule C	
314				313				2119702 Jagajaga				Greensborough	Banyule	Melbourne - North East	Banyule C	
440				443				2119703 Jagajaga				Greensborough	Banyule	Melbourne - North East	Banyule C	
388				393				2119704 Jagajaga				Greensborough	Banyule	Melbourne - North East	Banyule C	
488				486				2119705 Jagajaga				Greensborough	Banyule	Melbourne - North East	Banyule C	
321				313				2119706 Jagajaga				Greensborough	Banyule	Melbourne - North East	Banyule C	
242				242				2119707 Jagajaga				Greensborough	Banyule	Melbourne - North East	Banyule C	
179				177				2119708 Jagajaga				Greensborough	Banyule	Melbourne - North East	Banyule C	
260				267				2119709 Jagajaga				Greensborough	Banyule	Melbourne - North East	Banyule C	
400				419				2119710 Jagajaga				Greensborough	Banyule	Melbourne - North East	Banyule C	
290				292				2119711 Jagajaga				Greensborough	Banyule	Melbourne - North East	Banyule C	
293				313				2119712 Jagajaga				Greensborough	Banyule	Melbourne - North East	Banyule C	
254				258				2119713 Jagajaga				Greensborough	Banyule	Melbourne - North East	Banyule C	
292				287				2119714 Jagajaga				Greensborough	Banyule	Melbourne - North East	Banyule C	
476				485				2119715 Jagajaga				Greensborough	Banyule	Melbourne - North East	Banyule C	
192				192				2119716 Jagajaga				Greensborough	Banyule	Melbourne - North East	Banyule C	
256				257				2119717 Jagajaga				Greensborough	Banyule	Melbourne - North East	Banyule C	
252				250				2119718 Jagajaga				Greensborough	Banyule	Melbourne - North East	Banyule C	
303				308				2119719 Jagajaga				Greensborough	Banyule	Melbourne - North East	Banyule C	
327				329				2119720 Jagajaga				Greensborough	Banyule	Melbourne - North East	Banyule C	
317				328				2119721 Jagajaga				Greensborough	Banyule	Melbourne - North East	Banyule C	
281				287				2119722 Jagajaga				Greensborough	Banyule	Melbourne - North East	Banyule C	

Current Enrolment 4/9/17: 4,064,258				Projected Enrolment 25/8/19: 4,194,146				SA1_7DIGITCODE_2011	Current CED	If Changed Proposed CED	Divided or T'ferred SA2's - Current	Divided or T'ferred SA2's - Projected	SA2_NAME_2011	SA3_NAME_2011	SA4_NAME_2011	LGA
SA1	SA2	SA3	SA4	SA1	SA2	SA3	SA4									
345				346				2119723 Jagajaga				Greensborough	Banyule	Melbourne - North East	Banyule C	
455				495				2119724 Jagajaga				Greensborough	Banyule	Melbourne - North East	Banyule C	
354				351				2119725 Jagajaga				Greensborough	Banyule	Melbourne - North East	Banyule C	
313				312				2119726 Jagajaga				Greensborough	Banyule	Melbourne - North East	Banyule C	
255				261				2119727 Jagajaga				Greensborough	Banyule	Melbourne - North East	Banyule C	
243				241				2119728 Jagajaga				Greensborough	Banyule	Melbourne - North East	Banyule C	
262				258				2119729 Jagajaga				Greensborough	Banyule	Melbourne - North East	Banyule C	
343				343				2119730 Jagajaga				Greensborough	Banyule	Melbourne - North East	Banyule C	
281				279				2119731 Jagajaga				Greensborough	Banyule	Melbourne - North East	Banyule C	
235				234				2119732 Jagajaga				Greensborough	Banyule	Melbourne - North East	Banyule C	
243				250				2119733 Jagajaga				Greensborough	Banyule	Melbourne - North East	Banyule C	
255				262				2119734 Jagajaga				Greensborough	Banyule	Melbourne - North East	Banyule C	
273				277				2119735 Jagajaga				Greensborough	Banyule	Melbourne - North East	Banyule C	
181				181				2119736 Jagajaga				Greensborough	Banyule	Melbourne - North East	Banyule C	
223				222				2119737 Jagajaga				Greensborough	Banyule	Melbourne - North East	Banyule C	
199				199				2119738 Jagajaga				Greensborough	Banyule	Melbourne - North East	Banyule C	
330				328				2119739 Jagajaga				Greensborough	Banyule	Melbourne - North East	Banyule C	
426				442				2119740 Jagajaga				Greensborough	Banyule	Melbourne - North East	Banyule C	
233				238				2119741 Jagajaga				Greensborough	Banyule	Melbourne - North East	Banyule C	
172				172				2119742 Jagajaga				Greensborough	Banyule	Melbourne - North East	Banyule C	
346				344				2119743 Jagajaga				Greensborough	Banyule	Melbourne - North East	Banyule C	
279				284				2119744 Jagajaga				Greensborough	Banyule	Melbourne - North East	Banyule C	
262				259				2119745 Jagajaga				Greensborough	Banyule	Melbourne - North East	Banyule C	
253				250				2119746 Jagajaga				Greensborough	Banyule	Melbourne - North East	Banyule C	
251				248				2119747 Jagajaga				Greensborough	Banyule	Melbourne - North East	Banyule C	
160				159				2119748 Jagajaga				Greensborough	Banyule	Melbourne - North East	Banyule C	
258				253				2119749 Jagajaga				Greensborough	Banyule	Melbourne - North East	Banyule C	
312				320				2119750 Jagajaga				Greensborough	Banyule	Melbourne - North East	Banyule C	
281				285				2119751 Jagajaga				Greensborough	Banyule	Melbourne - North East	Banyule C	
189				187				2119752 Jagajaga				Greensborough	Banyule	Melbourne - North East	Banyule C	
272	15,463			276	15,613			2119753 Jagajaga				Greensborough	Banyule	Melbourne - North East	Banyule C	
298				300				2119801 Jagajaga				Heidelberg - Rosanna	Banyule	Melbourne - North East	Banyule C	
227				225				2119802 Jagajaga				Heidelberg - Rosanna	Banyule	Melbourne - North East	Banyule C	
439				453				2119803 Jagajaga				Heidelberg - Rosanna	Banyule	Melbourne - North East	Banyule C	
255				267				2119804 Jagajaga				Heidelberg - Rosanna	Banyule	Melbourne - North East	Banyule C	
248				275				2119805 Jagajaga				Heidelberg - Rosanna	Banyule	Melbourne - North East	Banyule C	
304				306				2119806 Jagajaga				Heidelberg - Rosanna	Banyule	Melbourne - North East	Banyule C	
387				395				2119807 Jagajaga				Heidelberg - Rosanna	Banyule	Melbourne - North East	Banyule C	
378				380				2119808 Jagajaga				Heidelberg - Rosanna	Banyule	Melbourne - North East	Banyule C	
217				223				2119809 Jagajaga				Heidelberg - Rosanna	Banyule	Melbourne - North East	Banyule C	
393				395				2119810 Jagajaga				Heidelberg - Rosanna	Banyule	Melbourne - North East	Banyule C	
314				312				2119811 Jagajaga				Heidelberg - Rosanna	Banyule	Melbourne - North East	Banyule C	
191				197				2119812 Jagajaga				Heidelberg - Rosanna	Banyule	Melbourne - North East	Banyule C	
298				296				2119813 Jagajaga				Heidelberg - Rosanna	Banyule	Melbourne - North East	Banyule C	
477				519				2119814 Jagajaga				Heidelberg - Rosanna	Banyule	Melbourne - North East	Banyule C	
261				269				2119815 Jagajaga				Heidelberg - Rosanna	Banyule	Melbourne - North East	Banyule C	
252				253				2119816 Jagajaga				Heidelberg - Rosanna	Banyule	Melbourne - North East	Banyule C	
312				319				2119817 Jagajaga				Heidelberg - Rosanna	Banyule	Melbourne - North East	Banyule C	
365				377				2119818 Jagajaga				Heidelberg - Rosanna	Banyule	Melbourne - North East	Banyule C	
290				295				2119819 Jagajaga				Heidelberg - Rosanna	Banyule	Melbourne - North East	Banyule C	
345				350				2119820 Jagajaga				Heidelberg - Rosanna	Banyule	Melbourne - North East	Banyule C	
327				326				2119821 Jagajaga				Heidelberg - Rosanna	Banyule	Melbourne - North East	Banyule C	
280				284				2119822 Jagajaga				Heidelberg - Rosanna	Banyule	Melbourne - North East	Banyule C	
361				372				2119823 Jagajaga				Heidelberg - Rosanna	Banyule	Melbourne - North East	Banyule C	
317				314				2119824 Jagajaga				Heidelberg - Rosanna	Banyule	Melbourne - North East	Banyule C	
314				309				2119825 Jagajaga				Heidelberg - Rosanna	Banyule	Melbourne - North East	Banyule C	
369				372				2119826 Jagajaga				Heidelberg - Rosanna	Banyule	Melbourne - North East	Banyule C	
423				426				2119827 Jagajaga				Heidelberg - Rosanna	Banyule	Melbourne - North East	Banyule C	
345				349				2119828 Jagajaga				Heidelberg - Rosanna	Banyule	Melbourne - North East	Banyule C	
317				319				2119829 Jagajaga				Heidelberg - Rosanna	Banyule	Melbourne - North East	Banyule C	
281				291				2119830 Jagajaga				Heidelberg - Rosanna	Banyule	Melbourne - North East	Banyule C	
165				160				2119831 Jagajaga				Heidelberg - Rosanna	Banyule	Melbourne - North East	Banyule C	
381				383				2119832 Jagajaga				Heidelberg - Rosanna	Banyule	Melbourne - North East	Banyule C	
267	10,398			266	10,577			2119833 Jagajaga				Heidelberg - Rosanna	Banyule	Melbourne - North East	Banyule C	
347				346				2119901 Jagajaga				Heidelberg West	Banyule	Melbourne - North East	Banyule C	
302				298				2119902 Jagajaga				Heidelberg West	Banyule	Melbourne - North East	Banyule C	
225				227				2119903 Jagajaga				Heidelberg West	Banyule	Melbourne - North East	Banyule C	
293				292				2119904 Jagajaga				Heidelberg West	Banyule	Melbourne - North East	Banyule C	
384				399				2119905 Jagajaga				Heidelberg West	Banyule	Melbourne - North East	Banyule C	

Current Enrolment 4/9/17: 4,064,258				Projected Enrolment 25/8/19: 4,194,146				SA1_7DIGITCODE_2011	Current CED	If Changed Proposed CED	Divided or T'ferred SA2's - Current	Divided or T'ferred SA2's - Projected	SA2_NAME_2011	SA3_NAME_2011	SA4_NAME_2011	LGA
SA1	SA2	SA3	SA4	SA1	SA2	SA3	SA4									
7				7				2119906 Jagajaga				Heidelberg West	Banyule	Melbourne - North East	Banyule C	
354				357				2119907 Jagajaga				Heidelberg West	Banyule	Melbourne - North East	Banyule C	
209				207				2119908 Jagajaga				Heidelberg West	Banyule	Melbourne - North East	Banyule C	
281				281				2119909 Jagajaga				Heidelberg West	Banyule	Melbourne - North East	Banyule C	
257				262				2119910 Jagajaga				Heidelberg West	Banyule	Melbourne - North East	Banyule C	
408				419				2119911 Jagajaga				Heidelberg West	Banyule	Melbourne - North East	Banyule C	
288				294				2119912 Jagajaga				Heidelberg West	Banyule	Melbourne - North East	Banyule C	
389				392				2119913 Jagajaga				Heidelberg West	Banyule	Melbourne - North East	Banyule C	
352				359				2119914 Jagajaga				Heidelberg West	Banyule	Melbourne - North East	Banyule C	
272				280				2119915 Jagajaga				Heidelberg West	Banyule	Melbourne - North East	Banyule C	
373				378				2119916 Jagajaga				Heidelberg West	Banyule	Melbourne - North East	Banyule C	
168				175				2119917 Jagajaga				Heidelberg West	Banyule	Melbourne - North East	Banyule C	
304				311				2119918 Jagajaga				Heidelberg West	Banyule	Melbourne - North East	Banyule C	
399				408				2119919 Jagajaga				Heidelberg West	Banyule	Melbourne - North East	Banyule C	
400				412				2119920 Jagajaga				Heidelberg West	Banyule	Melbourne - North East	Banyule C	
344				352				2119921 Jagajaga				Heidelberg West	Banyule	Melbourne - North East	Banyule C	
282				289				2119922 Jagajaga				Heidelberg West	Banyule	Melbourne - North East	Banyule C	
343				349				2119923 Jagajaga				Heidelberg West	Banyule	Melbourne - North East	Banyule C	
277				290				2119924 Jagajaga				Heidelberg West	Banyule	Melbourne - North East	Banyule C	
284				291				2119925 Jagajaga				Heidelberg West	Banyule	Melbourne - North East	Banyule C	
346				361				2119926 Jagajaga				Heidelberg West	Banyule	Melbourne - North East	Banyule C	
265				276				2119927 Jagajaga				Heidelberg West	Banyule	Melbourne - North East	Banyule C	
303				308				2119928 Jagajaga				Heidelberg West	Banyule	Melbourne - North East	Banyule C	
217				222				2119929 Jagajaga				Heidelberg West	Banyule	Melbourne - North East	Banyule C	
307				319				2119930 Jagajaga				Heidelberg West	Banyule	Melbourne - North East	Banyule C	
248				246				2119931 Jagajaga				Heidelberg West	Banyule	Melbourne - North East	Banyule C	
317	9,545			324	9,731			2119932 Jagajaga				Heidelberg West	Banyule	Melbourne - North East	Banyule C	
196				203				2120001 Jagajaga				Ivanhoe	Banyule	Melbourne - North East	Banyule C	
311				326				2120002 Jagajaga				Ivanhoe	Banyule	Melbourne - North East	Banyule C	
339				341				2120003 Jagajaga				Ivanhoe	Banyule	Melbourne - North East	Banyule C	
330				337				2120004 Jagajaga				Ivanhoe	Banyule	Melbourne - North East	Banyule C	
433				432				2120005 Jagajaga				Ivanhoe	Banyule	Melbourne - North East	Banyule C	
210				210				2120006 Jagajaga				Ivanhoe	Banyule	Melbourne - North East	Banyule C	
315				322				2120007 Jagajaga				Ivanhoe	Banyule	Melbourne - North East	Banyule C	
530				527				2120008 Jagajaga				Ivanhoe	Banyule	Melbourne - North East	Banyule C	
247				251				2120009 Jagajaga				Ivanhoe	Banyule	Melbourne - North East	Banyule C	
253				262				2120010 Jagajaga				Ivanhoe	Banyule	Melbourne - North East	Banyule C	
349				358				2120011 Jagajaga				Ivanhoe	Banyule	Melbourne - North East	Banyule C	
366				363				2120012 Jagajaga				Ivanhoe	Banyule	Melbourne - North East	Banyule C	
286				297				2120013 Jagajaga				Ivanhoe	Banyule	Melbourne - North East	Banyule C	
451				466				2120014 Jagajaga				Ivanhoe	Banyule	Melbourne - North East	Banyule C	
332				329				2120015 Jagajaga				Ivanhoe	Banyule	Melbourne - North East	Banyule C	
292				311				2120016 Jagajaga				Ivanhoe	Banyule	Melbourne - North East	Banyule C	
342				350				2120017 Jagajaga				Ivanhoe	Banyule	Melbourne - North East	Banyule C	
537				548				2120018 Jagajaga				Ivanhoe	Banyule	Melbourne - North East	Banyule C	
392				391				2120019 Jagajaga				Ivanhoe	Banyule	Melbourne - North East	Banyule C	
380				377				2120020 Jagajaga				Ivanhoe	Banyule	Melbourne - North East	Banyule C	
247				241				2120021 Jagajaga				Ivanhoe	Banyule	Melbourne - North East	Banyule C	
334				337				2120022 Jagajaga				Ivanhoe	Banyule	Melbourne - North East	Banyule C	
237				232				2120023 Jagajaga				Ivanhoe	Banyule	Melbourne - North East	Banyule C	
359				363				2120024 Jagajaga				Ivanhoe	Banyule	Melbourne - North East	Banyule C	
383				387				2120025 Jagajaga				Ivanhoe	Banyule	Melbourne - North East	Banyule C	
229	8,680			233	8,794			2120026 Jagajaga				Ivanhoe	Banyule	Melbourne - North East	Banyule C	
304				304				2120101 Jagajaga				Ivanhoe East - Eaglemont	Banyule	Melbourne - North East	Banyule C	
391				386				2120102 Jagajaga				Ivanhoe East - Eaglemont	Banyule	Melbourne - North East	Banyule C	
461				460				2120103 Jagajaga				Ivanhoe East - Eaglemont	Banyule	Melbourne - North East	Banyule C	
298				295				2120104 Jagajaga				Ivanhoe East - Eaglemont	Banyule	Melbourne - North East	Banyule C	
331				337				2120105 Jagajaga				Ivanhoe East - Eaglemont	Banyule	Melbourne - North East	Banyule C	
311				320				2120106 Jagajaga				Ivanhoe East - Eaglemont	Banyule	Melbourne - North East	Banyule C	
273				289				2120107 Jagajaga				Ivanhoe East - Eaglemont	Banyule	Melbourne - North East	Banyule C	
234				232				2120108 Jagajaga				Ivanhoe East - Eaglemont	Banyule	Melbourne - North East	Banyule C	
393				402				2120109 Jagajaga				Ivanhoe East - Eaglemont	Banyule	Melbourne - North East	Banyule C	
419				422				2120110 Jagajaga				Ivanhoe East - Eaglemont	Banyule	Melbourne - North East	Banyule C	
295				294				2120111 Jagajaga				Ivanhoe East - Eaglemont	Banyule	Melbourne - North East	Banyule C	
357				355				2120112 Jagajaga				Ivanhoe East - Eaglemont	Banyule	Melbourne - North East	Banyule C	
397				395				2120113 Jagajaga				Ivanhoe East - Eaglemont	Banyule	Melbourne - North East	Banyule C	
332				346				2120114 Jagajaga				Ivanhoe East - Eaglemont	Banyule	Melbourne - North East	Banyule C	
320				322				2120115 Jagajaga				Ivanhoe East - Eaglemont	Banyule	Melbourne - North East	Banyule C	
201				198				2120116 Jagajaga				Ivanhoe East - Eaglemont	Banyule	Melbourne - North East	Banyule C	

Current Enrolment 4/9/17: 4,064,258				Projected Enrolment 25/8/19: 4,194,146				SA1_7DIGITCODE_2011	Current CED	If Changed Proposed CED	Divided or T'ferred SA2's - Current	Divided or T'ferred SA2's - Projected	SA2_NAME_2011	SA3_NAME_2011	SA4_NAME_2011	LGA
SA1	SA2	SA3	SA4	SA1	SA2	SA3	SA4									
258				259				2120117 Jagajaga				Ivanhoe East - Eaglemont	Banyule	Melbourne - North East	Banyule C	
290				287				2120118 Jagajaga				Ivanhoe East - Eaglemont	Banyule	Melbourne - North East	Banyule C	
201	6,066			201	6,104			2120119 Jagajaga				Ivanhoe East - Eaglemont	Banyule	Melbourne - North East	Banyule C	
184				180				2120201 Jagajaga				Montmorency - Briar Hill	Banyule	Melbourne - North East	Banyule C	
201				200				2120202 Jagajaga				Montmorency - Briar Hill	Banyule	Melbourne - North East	Banyule C	
196				199				2120203 Jagajaga				Montmorency - Briar Hill	Banyule	Melbourne - North East	Banyule C	
234				235				2120204 Jagajaga				Montmorency - Briar Hill	Banyule	Melbourne - North East	Banyule C	
313				316				2120205 Jagajaga				Montmorency - Briar Hill	Banyule	Melbourne - North East	Banyule C	
458				475				2120206 Jagajaga				Montmorency - Briar Hill	Banyule	Melbourne - North East	Banyule C	
191				204				2120207 Jagajaga				Montmorency - Briar Hill	Banyule	Melbourne - North East	Banyule C	
401				403				2120208 Jagajaga				Montmorency - Briar Hill	Banyule	Melbourne - North East	Banyule C	
408				412				2120209 Jagajaga				Montmorency - Briar Hill	Banyule	Melbourne - North East	Banyule C	
342				359				2120210 Jagajaga				Montmorency - Briar Hill	Banyule	Melbourne - North East	Banyule C	
230				228				2120211 Jagajaga				Montmorency - Briar Hill	Banyule	Melbourne - North East	Banyule C	
339				355				2120212 Jagajaga				Montmorency - Briar Hill	Banyule	Melbourne - North East	Banyule C	
233				230				2120213 Jagajaga				Montmorency - Briar Hill	Banyule	Melbourne - North East	Banyule C	
292				298				2120214 Jagajaga				Montmorency - Briar Hill	Banyule	Melbourne - North East	Banyule C	
320				335				2120215 Jagajaga				Montmorency - Briar Hill	Banyule	Melbourne - North East	Banyule C	
262				270				2120216 Jagajaga				Montmorency - Briar Hill	Banyule	Melbourne - North East	Banyule C	
296				301				2120217 Jagajaga				Montmorency - Briar Hill	Banyule	Melbourne - North East	Banyule C	
390				416				2120218 Jagajaga				Montmorency - Briar Hill	Banyule	Melbourne - North East	Banyule C	
175				178				2120219 Jagajaga				Montmorency - Briar Hill	Banyule	Melbourne - North East	Banyule C	
178				184				2120220 Jagajaga				Montmorency - Briar Hill	Banyule	Melbourne - North East	Banyule C	
358				369				2120221 Jagajaga				Montmorency - Briar Hill	Banyule	Melbourne - North East	Banyule C	
373				376				2120222 Jagajaga				Montmorency - Briar Hill	Banyule	Melbourne - North East	Banyule C	
454				470				2120223 Jagajaga				Montmorency - Briar Hill	Banyule	Melbourne - North East	Banyule C	
298				310				2120224 Jagajaga				Montmorency - Briar Hill	Banyule	Melbourne - North East	Banyule C	
365				363				2120225 Jagajaga				Montmorency - Briar Hill	Banyule	Melbourne - North East	Banyule C	
272				272				2120226 Jagajaga				Montmorency - Briar Hill	Banyule	Melbourne - North East	Banyule C	
387				399				2120227 Jagajaga				Montmorency - Briar Hill	Banyule	Melbourne - North East	Banyule C	
191				196				2120228 Jagajaga				Montmorency - Briar Hill	Banyule	Melbourne - North East	Banyule C	
320				330				2120229 Jagajaga				Montmorency - Briar Hill	Banyule	Melbourne - North East	Banyule C	
420				424				2120230 Jagajaga				Montmorency - Briar Hill	Banyule	Melbourne - North East	Banyule C	
244				250				2120231 Jagajaga				Montmorency - Briar Hill	Banyule	Melbourne - North East	Banyule C	
358				380				2120232 Jagajaga				Montmorency - Briar Hill	Banyule	Melbourne - North East	Banyule C	
398				411				2120233 Jagajaga				Montmorency - Briar Hill	Banyule	Melbourne - North East	Banyule C	
207				217				2120234 Jagajaga				Montmorency - Briar Hill	Banyule	Melbourne - North East	Banyule C	
286				299				2120235 Jagajaga				Montmorency - Briar Hill	Banyule	Melbourne - North East	Banyule C	
236				236				2120236 Jagajaga				Montmorency - Briar Hill	Banyule	Melbourne - North East	Banyule C	
239				249				2120237 Jagajaga				Montmorency - Briar Hill	Banyule	Melbourne - North East	Banyule C	
269				270				2120238 Jagajaga				Montmorency - Briar Hill	Banyule	Melbourne - North East	Banyule C	
245				250				2120239 Jagajaga				Montmorency - Briar Hill	Banyule	Melbourne - North East	Banyule C	
380				380				2120240 Jagajaga				Montmorency - Briar Hill	Banyule	Melbourne - North East	Banyule C	
193	12,136			199	12,428			2120241 Jagajaga				Montmorency - Briar Hill	Banyule	Melbourne - North East	Banyule C	
186				189				2120301 Jagajaga				Viewbank - Yallambie	Banyule	Melbourne - North East	Banyule C	
136				140				2120302 Jagajaga				Viewbank - Yallambie	Banyule	Melbourne - North East	Banyule C	
255				257				2120303 Jagajaga				Viewbank - Yallambie	Banyule	Melbourne - North East	Banyule C	
202				197				2120304 Jagajaga				Viewbank - Yallambie	Banyule	Melbourne - North East	Banyule C	
438				438				2120305 Jagajaga				Viewbank - Yallambie	Banyule	Melbourne - North East	Banyule C	
350				347				2120306 Jagajaga				Viewbank - Yallambie	Banyule	Melbourne - North East	Banyule C	
380				379				2120307 Jagajaga				Viewbank - Yallambie	Banyule	Melbourne - North East	Banyule C	
431				443				2120308 Jagajaga				Viewbank - Yallambie	Banyule	Melbourne - North East	Banyule C	
290				296				2120309 Jagajaga				Viewbank - Yallambie	Banyule	Melbourne - North East	Banyule C	
328				327				2120310 Jagajaga				Viewbank - Yallambie	Banyule	Melbourne - North East	Banyule C	
285				285				2120311 Jagajaga				Viewbank - Yallambie	Banyule	Melbourne - North East	Banyule C	
392				396				2120312 Jagajaga				Viewbank - Yallambie	Banyule	Melbourne - North East	Banyule C	
380				393				2120313 Jagajaga				Viewbank - Yallambie	Banyule	Melbourne - North East	Banyule C	
369				377				2120314 Jagajaga				Viewbank - Yallambie	Banyule	Melbourne - North East	Banyule C	
293				293				2120315 Jagajaga				Viewbank - Yallambie	Banyule	Melbourne - North East	Banyule C	
324				335				2120316 Jagajaga				Viewbank - Yallambie	Banyule	Melbourne - North East	Banyule C	
286				283				2120317 Jagajaga				Viewbank - Yallambie	Banyule	Melbourne - North East	Banyule C	
231				247				2120318 Jagajaga				Viewbank - Yallambie	Banyule	Melbourne - North East	Banyule C	
333				335				2120319 Jagajaga				Viewbank - Yallambie	Banyule	Melbourne - North East	Banyule C	
292				309				2120320 Jagajaga				Viewbank - Yallambie	Banyule	Melbourne - North East	Banyule C	
390				391				2120321 Jagajaga				Viewbank - Yallambie	Banyule	Melbourne - North East	Banyule C	
215				215				2120322 Jagajaga				Viewbank - Yallambie	Banyule	Melbourne - North East	Banyule C	
352				349				2120323 Jagajaga				Viewbank - Yallambie	Banyule	Melbourne - North East	Banyule C	
281				281				2120324 Jagajaga				Viewbank - Yallambie	Banyule	Melbourne - North East	Banyule C	
329				332				2120325 Jagajaga				Viewbank - Yallambie	Banyule	Melbourne - North East	Banyule C	

Current Enrolment 4/9/17: 4,064,258				Projected Enrolment 25/8/19: 4,194,146				SA1_7DIGITCODE_2011	Current CED	If Changed Proposed CED	Divided or T'ferred SA2's - Current	Divided or T'ferred SA2's - Projected	SA2_NAME_2011	SA3_NAME_2011	SA4_NAME_2011	LGA
SA1	SA2	SA3	SA4	SA1	SA2	SA3	SA4									
260				274				2120326 Jagajaga				Viewbank - Yallambie	Banyule	Melbourne - North East	Banyule C	
324				325				2120327 Jagajaga				Viewbank - Yallambie	Banyule	Melbourne - North East	Banyule C	
283				279				2120328 Jagajaga				Viewbank - Yallambie	Banyule	Melbourne - North East	Banyule C	
282				282				2120329 Jagajaga				Viewbank - Yallambie	Banyule	Melbourne - North East	Banyule C	
262				266				2120330 Jagajaga				Viewbank - Yallambie	Banyule	Melbourne - North East	Banyule C	
341				349				2120331 Jagajaga				Viewbank - Yallambie	Banyule	Melbourne - North East	Banyule C	
282				271				2120332 Jagajaga				Viewbank - Yallambie	Banyule	Melbourne - North East	Banyule C	
324				321				2120333 Jagajaga				Viewbank - Yallambie	Banyule	Melbourne - North East	Banyule C	
90				86				2120334 Jagajaga				Viewbank - Yallambie	Banyule	Melbourne - North East	Banyule C	
195				201				2120335 Jagajaga				Viewbank - Yallambie	Banyule	Melbourne - North East	Banyule C	
5				6				2120336 Jagajaga				Viewbank - Yallambie	Banyule	Melbourne - North East	Banyule C	
408				408				2120337 Jagajaga				Viewbank - Yallambie	Banyule	Melbourne - North East	Banyule C	
429				441				2120338 Jagajaga				Viewbank - Yallambie	Banyule	Melbourne - North East	Banyule C	
302				302				2120339 Jagajaga				Viewbank - Yallambie	Banyule	Melbourne - North East	Banyule C	
340				341				2120340 Jagajaga				Viewbank - Yallambie	Banyule	Melbourne - North East	Banyule C	
233				228				2120341 Jagajaga				Viewbank - Yallambie	Banyule	Melbourne - North East	Banyule C	
318				311				2120342 Jagajaga				Viewbank - Yallambie	Banyule	Melbourne - North East	Banyule C	
200				200				2120343 Jagajaga				Viewbank - Yallambie	Banyule	Melbourne - North East	Banyule C	
170				176				2120344 Jagajaga				Viewbank - Yallambie	Banyule	Melbourne - North East	Banyule C	
146				146				2120345 Jagajaga				Viewbank - Yallambie	Banyule	Melbourne - North East	Banyule C	
214	13,156			213	13,260			2120346 Jagajaga				Viewbank - Yallambie	Banyule	Melbourne - North East	Banyule C	
427				438				2120401 Jagajaga		427	438	Watsonia	Banyule	Melbourne - North East	Banyule C	
275				281				2120402 Scullin Jagajaga	Jagajaga	275	281	Watsonia	Banyule	Melbourne - North East	Banyule C	
216				214				2120403 Scullin Jagajaga	Jagajaga	216	214	Watsonia	Banyule	Melbourne - North East	Banyule C	
434				436				2120404 Jagajaga		434	436	Watsonia	Banyule	Melbourne - North East	Banyule C	
370				381				2120405 Jagajaga		370	381	Watsonia	Banyule	Melbourne - North East	Banyule C	
422				441				2120406 Jagajaga		422	441	Watsonia	Banyule	Melbourne - North East	Banyule C	
211				225				2120407 Scullin Jagajaga	Jagajaga	211	225	Watsonia	Banyule	Melbourne - North East	Banyule C	
370				366				2120408 Scullin Jagajaga	Jagajaga	370	366	Watsonia	Banyule	Melbourne - North East	Banyule C	
320				321				2120409 Scullin Jagajaga	Jagajaga	320	321	Watsonia	Banyule	Melbourne - North East	Banyule C	
333				337				2120410 Jagajaga		333	337	Watsonia	Banyule	Melbourne - North East	Banyule C	
158				163				2120411 Jagajaga		158	163	Watsonia	Banyule	Melbourne - North East	Banyule C	
378				378				2120412 Jagajaga		378	378	Watsonia	Banyule	Melbourne - North East	Banyule C	
297				302				2120413 Scullin Jagajaga	Jagajaga	297	302	Watsonia	Banyule	Melbourne - North East	Banyule C	
388				394				2120414 Scullin Jagajaga	Jagajaga	388	394	Watsonia	Banyule	Melbourne - North East	Banyule C	
251				245				2120415 Scullin Jagajaga	Jagajaga	251	245	Watsonia	Banyule	Melbourne - North East	Banyule C	
321				328				2120416 Scullin Jagajaga	Jagajaga	321	328	Watsonia	Banyule	Melbourne - North East	Banyule C	
290				292				2120417 Jagajaga		290	292	Watsonia	Banyule	Melbourne - North East	Banyule C	
408				413				2120418 Jagajaga		408	413	Watsonia	Banyule	Melbourne - North East	Banyule C	
208				217				2120419 Jagajaga		208	217	Watsonia	Banyule	Melbourne - North East	Banyule C	
279				286				2120420 Jagajaga		279	286	Watsonia	Banyule	Melbourne - North East	Banyule C	
211				213				2120421 Jagajaga		211	213	Watsonia	Banyule	Melbourne - North East	Banyule C	
258	6,825	88,981		259	6,930	90,271		2120422 Scullin Jagajaga	Jagajaga	258	259	Watsonia	Banyule	Melbourne - North East	Banyule C	
								Jagajaga		3,918	3,995					
								Scullin Jagajaga	Jagajaga	2,907	2,935					
326				372				2120501 Batman				Kingsbury	Darebin - North	Melbourne - North East	Darebin C	
226				226				2120502 Batman				Kingsbury	Darebin - North	Melbourne - North East	Darebin C	
277				285				2120503 Batman				Kingsbury	Darebin - North	Melbourne - North East	Darebin C	
414				424				2120504 Batman				Kingsbury	Darebin - North	Melbourne - North East	Darebin C	
405				399				2120505 Batman				Kingsbury	Darebin - North	Melbourne - North East	Darebin C	
149				146				2120507 Batman				Kingsbury	Darebin - North	Melbourne - North East	Darebin C	
362				370				2120508 Batman				Kingsbury	Darebin - North	Melbourne - North East	Darebin C	
178				181				2120509 Batman				Kingsbury	Darebin - North	Melbourne - North East	Darebin C	
277				293				2120510 Batman				Kingsbury	Darebin - North	Melbourne - North East	Darebin C	
184				190				2120511 Batman				Kingsbury	Darebin - North	Melbourne - North East	Darebin C	
368				378				2120512 Batman				Kingsbury	Darebin - North	Melbourne - North East	Darebin C	
327				329				2120514 Batman				Kingsbury	Darebin - North	Melbourne - North East	Darebin C	
611				626				2120516 Batman				Kingsbury	Darebin - North	Melbourne - North East	Darebin C	
287				288				2120517 Batman				Kingsbury	Darebin - North	Melbourne - North East	Darebin C	
338				345				2120518 Batman				Kingsbury	Darebin - North	Melbourne - North East	Darebin C	
288				287				2120519 Batman				Kingsbury	Darebin - North	Melbourne - North East	Darebin C	
1				1				2120520 Batman				Kingsbury	Darebin - North	Melbourne - North East	Darebin C	
231				243				2120521 Batman				Kingsbury	Darebin - North	Melbourne - North East	Darebin C	
0				0				2120522 Batman				Kingsbury	Darebin - North	Melbourne - North East	Darebin C	
374				374				2120523 Batman				Kingsbury	Darebin - North	Melbourne - North East	Darebin C	
248	5,871			252	6,009			2120524 Batman				Kingsbury	Darebin - North	Melbourne - North East	Darebin C	
375				384				2120601 Batman Wills	Wills	375	384	Preston	Darebin - North	Melbourne - North East	Darebin C	
276				274				2120602 Batman Wills	Wills	276	274	Preston	Darebin - North	Melbourne - North East	Darebin C	
432				479				2120603 Batman		432	479	Preston	Darebin - North	Melbourne - North East	Darebin C	

Current Enrolment 4/9/17: 4,064,258				Projected Enrolment 25/8/19: 4,194,146				SA1_7DIGITCODE_2011	Current CED	If Changed Proposed CED	Divided or T'ferred SA2's - Current	Divided or T'ferred SA2's - Projected	SA2_NAME_2011	SA3_NAME_2011	SA4_NAME_2011	LGA
SA1	SA2	SA3	SA4	SA1	SA2	SA3	SA4									
321				343				2120604	Batman		321	343	Preston	Darebin - North	Melbourne - North East	Darebin C
399				411				2120605	Batman		399	411	Preston	Darebin - North	Melbourne - North East	Darebin C
324				325				2120606	Batman		324	325	Preston	Darebin - North	Melbourne - North East	Darebin C
319				324				2120607	Batman		319	324	Preston	Darebin - North	Melbourne - North East	Darebin C
214				225				2120608	Batman		214	225	Preston	Darebin - North	Melbourne - North East	Darebin C
354				361				2120609	Batman		354	361	Preston	Darebin - North	Melbourne - North East	Darebin C
430				436				2120610	Batman		430	436	Preston	Darebin - North	Melbourne - North East	Darebin C
360				370				2120611	Batman		360	370	Preston	Darebin - North	Melbourne - North East	Darebin C
322				325				2120612	Batman		322	325	Preston	Darebin - North	Melbourne - North East	Darebin C
441				441				2120613	Batman		441	441	Preston	Darebin - North	Melbourne - North East	Darebin C
264				263				2120614	Batman		264	263	Preston	Darebin - North	Melbourne - North East	Darebin C
360				362				2120615	Batman		360	362	Preston	Darebin - North	Melbourne - North East	Darebin C
284				283				2120616	Batman		284	283	Preston	Darebin - North	Melbourne - North East	Darebin C
350				347				2120617	Batman		350	347	Preston	Darebin - North	Melbourne - North East	Darebin C
396				432				2120618	Batman	Wills	396	432	Preston	Darebin - North	Melbourne - North East	Darebin C
317				320				2120619	Batman		317	320	Preston	Darebin - North	Melbourne - North East	Darebin C
483				522				2120620	Batman		483	522	Preston	Darebin - North	Melbourne - North East	Darebin C
333				357				2120621	Batman		333	357	Preston	Darebin - North	Melbourne - North East	Darebin C
388				409				2120622	Batman		388	409	Preston	Darebin - North	Melbourne - North East	Darebin C
425				434				2120623	Batman		425	434	Preston	Darebin - North	Melbourne - North East	Darebin C
282				299				2120624	Batman		282	299	Preston	Darebin - North	Melbourne - North East	Darebin C
385				407				2120625	Batman	Wills	385	407	Preston	Darebin - North	Melbourne - North East	Darebin C
360				393				2120626	Batman		360	393	Preston	Darebin - North	Melbourne - North East	Darebin C
304				311				2120627	Batman		304	311	Preston	Darebin - North	Melbourne - North East	Darebin C
419				420				2120628	Batman		419	420	Preston	Darebin - North	Melbourne - North East	Darebin C
266				266				2120629	Batman		266	266	Preston	Darebin - North	Melbourne - North East	Darebin C
382				382				2120630	Batman		382	382	Preston	Darebin - North	Melbourne - North East	Darebin C
289				289				2120631	Batman		289	289	Preston	Darebin - North	Melbourne - North East	Darebin C
469				468				2120632	Batman		469	468	Preston	Darebin - North	Melbourne - North East	Darebin C
222				238				2120633	Batman		222	238	Preston	Darebin - North	Melbourne - North East	Darebin C
385				397				2120634	Batman		385	397	Preston	Darebin - North	Melbourne - North East	Darebin C
5				6				2120635	Batman		5	6	Preston	Darebin - North	Melbourne - North East	Darebin C
441				438				2120636	Batman		441	438	Preston	Darebin - North	Melbourne - North East	Darebin C
370				372				2120637	Batman		370	372	Preston	Darebin - North	Melbourne - North East	Darebin C
336				382				2120638	Batman		336	382	Preston	Darebin - North	Melbourne - North East	Darebin C
296				296				2120639	Batman		296	296	Preston	Darebin - North	Melbourne - North East	Darebin C
287				305				2120640	Batman		287	305	Preston	Darebin - North	Melbourne - North East	Darebin C
398				398				2120641	Batman		398	398	Preston	Darebin - North	Melbourne - North East	Darebin C
450				471				2120642	Batman		450	471	Preston	Darebin - North	Melbourne - North East	Darebin C
179				178				2120643	Batman		179	178	Preston	Darebin - North	Melbourne - North East	Darebin C
483				572				2120644	Batman		483	572	Preston	Darebin - North	Melbourne - North East	Darebin C
515				557				2120645	Batman		515	557	Preston	Darebin - North	Melbourne - North East	Darebin C
373				371				2120646	Batman		373	371	Preston	Darebin - North	Melbourne - North East	Darebin C
342				345				2120647	Batman		342	345	Preston	Darebin - North	Melbourne - North East	Darebin C
288				298				2120648	Batman		288	298	Preston	Darebin - North	Melbourne - North East	Darebin C
582				645				2120649	Batman		582	645	Preston	Darebin - North	Melbourne - North East	Darebin C
200				208				2120650	Batman		200	208	Preston	Darebin - North	Melbourne - North East	Darebin C
311				326				2120651	Batman		311	326	Preston	Darebin - North	Melbourne - North East	Darebin C
361				362				2120652	Batman		361	362	Preston	Darebin - North	Melbourne - North East	Darebin C
351				356				2120653	Batman		351	356	Preston	Darebin - North	Melbourne - North East	Darebin C
266				279				2120654	Batman		266	279	Preston	Darebin - North	Melbourne - North East	Darebin C
293				295				2120655	Batman		293	295	Preston	Darebin - North	Melbourne - North East	Darebin C
419				419				2120656	Batman	Wills	419	419	Preston	Darebin - North	Melbourne - North East	Darebin C
513				537				2120657	Batman	Wills	513	537	Preston	Darebin - North	Melbourne - North East	Darebin C
415				411				2120658	Batman	Wills	415	411	Preston	Darebin - North	Melbourne - North East	Darebin C
448				453				2120659	Batman		448	453	Preston	Darebin - North	Melbourne - North East	Darebin C
304				312				2120660	Batman		304	312	Preston	Darebin - North	Melbourne - North East	Darebin C
166				149				2120661	Batman		166	149	Preston	Darebin - North	Melbourne - North East	Darebin C
361				371				2120662	Batman		361	371	Preston	Darebin - North	Melbourne - North East	Darebin C
402				411				2120663	Batman		402	411	Preston	Darebin - North	Melbourne - North East	Darebin C
232				247				2120664	Batman		232	247	Preston	Darebin - North	Melbourne - North East	Darebin C
251	22,568			252	23,319			2120665	Batman		251	252	Preston	Darebin - North	Melbourne - North East	Darebin C
									Batman		19,789	20,455				
									Batman	Wills	2,779	2,864				
225				236				2120701	Batman				Reservoir - East	Darebin - North	Melbourne - North East	Darebin C
232				231				2120702	Batman				Reservoir - East	Darebin - North	Melbourne - North East	Darebin C
245				248				2120703	Batman				Reservoir - East	Darebin - North	Melbourne - North East	Darebin C
287				304				2120704	Batman				Reservoir - East	Darebin - North	Melbourne - North East	Darebin C
312				320				2120705	Batman				Reservoir - East	Darebin - North	Melbourne - North East	Darebin C

Current Enrolment 4/9/17: 4,064,258				Projected Enrolment 25/8/19: 4,194,146				SA1_7DIGITCODE_2011	Current CED	If Changed Proposed CED	Divided or T'ferred SA2's - Current	Divided or T'ferred SA2's - Projected	SA2_NAME_2011	SA3_NAME_2011	SA4_NAME_2011	LGA
SA1	SA2	SA3	SA4	SA1	SA2	SA3	SA4									
307				324				2120706	Batman			Reservoir - East	Darebin - North	Melbourne - North East	Darebin C	
338				344				2120707	Batman			Reservoir - East	Darebin - North	Melbourne - North East	Darebin C	
253				261				2120708	Batman			Reservoir - East	Darebin - North	Melbourne - North East	Darebin C	
267				286				2120709	Batman			Reservoir - East	Darebin - North	Melbourne - North East	Darebin C	
286				303				2120710	Batman			Reservoir - East	Darebin - North	Melbourne - North East	Darebin C	
231				243				2120711	Batman			Reservoir - East	Darebin - North	Melbourne - North East	Darebin C	
231				239				2120712	Batman			Reservoir - East	Darebin - North	Melbourne - North East	Darebin C	
360				368				2120713	Batman			Reservoir - East	Darebin - North	Melbourne - North East	Darebin C	
379				388				2120714	Batman			Reservoir - East	Darebin - North	Melbourne - North East	Darebin C	
360				384				2120715	Batman			Reservoir - East	Darebin - North	Melbourne - North East	Darebin C	
405				401				2120716	Batman			Reservoir - East	Darebin - North	Melbourne - North East	Darebin C	
375				382				2120717	Batman			Reservoir - East	Darebin - North	Melbourne - North East	Darebin C	
303				310				2120718	Batman			Reservoir - East	Darebin - North	Melbourne - North East	Darebin C	
301				322				2120719	Batman			Reservoir - East	Darebin - North	Melbourne - North East	Darebin C	
298				296				2120720	Batman			Reservoir - East	Darebin - North	Melbourne - North East	Darebin C	
254				252				2120721	Batman			Reservoir - East	Darebin - North	Melbourne - North East	Darebin C	
268				277				2120722	Batman			Reservoir - East	Darebin - North	Melbourne - North East	Darebin C	
316				313				2120723	Batman			Reservoir - East	Darebin - North	Melbourne - North East	Darebin C	
322				329				2120724	Batman			Reservoir - East	Darebin - North	Melbourne - North East	Darebin C	
343				355				2120725	Batman			Reservoir - East	Darebin - North	Melbourne - North East	Darebin C	
256				270				2120726	Batman			Reservoir - East	Darebin - North	Melbourne - North East	Darebin C	
334				341				2120727	Batman			Reservoir - East	Darebin - North	Melbourne - North East	Darebin C	
331				336				2120728	Batman			Reservoir - East	Darebin - North	Melbourne - North East	Darebin C	
311				312				2120729	Batman			Reservoir - East	Darebin - North	Melbourne - North East	Darebin C	
226				229				2120730	Batman			Reservoir - East	Darebin - North	Melbourne - North East	Darebin C	
345				351				2120731	Batman			Reservoir - East	Darebin - North	Melbourne - North East	Darebin C	
235				244				2120732	Batman			Reservoir - East	Darebin - North	Melbourne - North East	Darebin C	
325				341				2120733	Batman			Reservoir - East	Darebin - North	Melbourne - North East	Darebin C	
312				330				2120734	Batman			Reservoir - East	Darebin - North	Melbourne - North East	Darebin C	
366				373				2120735	Batman			Reservoir - East	Darebin - North	Melbourne - North East	Darebin C	
385				435				2120736	Batman			Reservoir - East	Darebin - North	Melbourne - North East	Darebin C	
407				430				2120737	Batman			Reservoir - East	Darebin - North	Melbourne - North East	Darebin C	
384				396				2120738	Batman			Reservoir - East	Darebin - North	Melbourne - North East	Darebin C	
234				243				2120739	Batman			Reservoir - East	Darebin - North	Melbourne - North East	Darebin C	
267				267				2120740	Batman			Reservoir - East	Darebin - North	Melbourne - North East	Darebin C	
323				321				2120741	Batman			Reservoir - East	Darebin - North	Melbourne - North East	Darebin C	
322				341				2120742	Batman			Reservoir - East	Darebin - North	Melbourne - North East	Darebin C	
326				342				2120743	Batman			Reservoir - East	Darebin - North	Melbourne - North East	Darebin C	
273				271				2120744	Batman			Reservoir - East	Darebin - North	Melbourne - North East	Darebin C	
170				179				2120745	Batman			Reservoir - East	Darebin - North	Melbourne - North East	Darebin C	
254				253				2120746	Batman			Reservoir - East	Darebin - North	Melbourne - North East	Darebin C	
280				279				2120747	Batman			Reservoir - East	Darebin - North	Melbourne - North East	Darebin C	
172				172				2120748	Batman			Reservoir - East	Darebin - North	Melbourne - North East	Darebin C	
284				286				2120749	Batman			Reservoir - East	Darebin - North	Melbourne - North East	Darebin C	
250				264				2120750	Batman			Reservoir - East	Darebin - North	Melbourne - North East	Darebin C	
197				202				2120751	Batman			Reservoir - East	Darebin - North	Melbourne - North East	Darebin C	
308				338				2120752	Batman			Reservoir - East	Darebin - North	Melbourne - North East	Darebin C	
338				337				2120753	Batman			Reservoir - East	Darebin - North	Melbourne - North East	Darebin C	
272				282				2120754	Batman			Reservoir - East	Darebin - North	Melbourne - North East	Darebin C	
287				297				2120755	Batman			Reservoir - East	Darebin - North	Melbourne - North East	Darebin C	
231				237				2120756	Batman			Reservoir - East	Darebin - North	Melbourne - North East	Darebin C	
359				368				2120757	Batman			Reservoir - East	Darebin - North	Melbourne - North East	Darebin C	
412	17,274			436	17,819			2120758	Batman			Reservoir - East	Darebin - North	Melbourne - North East	Darebin C	
286				289				2120801	Batman			Reservoir - West	Darebin - North	Melbourne - North East	Darebin C	
316				319				2120802	Batman			Reservoir - West	Darebin - North	Melbourne - North East	Darebin C	
262				268				2120803	Batman			Reservoir - West	Darebin - North	Melbourne - North East	Darebin C	
0				0				2120804	Batman			Reservoir - West	Darebin - North	Melbourne - North East	Darebin C	
317				310				2120805	Batman			Reservoir - West	Darebin - North	Melbourne - North East	Darebin C	
260				254				2120806	Batman			Reservoir - West	Darebin - North	Melbourne - North East	Darebin C	
337				342				2120807	Batman			Reservoir - West	Darebin - North	Melbourne - North East	Darebin C	
398				404				2120808	Batman			Reservoir - West	Darebin - North	Melbourne - North East	Darebin C	
226				224				2120809	Batman			Reservoir - West	Darebin - North	Melbourne - North East	Darebin C	
182				184				2120810	Batman			Reservoir - West	Darebin - North	Melbourne - North East	Darebin C	
308				317				2120811	Batman			Reservoir - West	Darebin - North	Melbourne - North East	Darebin C	
207				217				2120812	Batman			Reservoir - West	Darebin - North	Melbourne - North East	Darebin C	
322				338				2120813	Batman			Reservoir - West	Darebin - North	Melbourne - North East	Darebin C	
347				358				2120814	Batman			Reservoir - West	Darebin - North	Melbourne - North East	Darebin C	
248				247				2120815	Batman			Reservoir - West	Darebin - North	Melbourne - North East	Darebin C	
336				341				2120816	Batman			Reservoir - West	Darebin - North	Melbourne - North East	Darebin C	

Current Enrolment 4/9/17: 4,064,258				Projected Enrolment 25/8/19: 4,194,146				SA1_7DIGITCODE_2011	Current CED	If Changed Proposed CED	Divided or T'ferred SA2's - Current	Divided or T'ferred SA2's - Projected	SA2_NAME_2011	SA3_NAME_2011	SA4_NAME_2011	LGA
SA1	SA2	SA3	SA4	SA1	SA2	SA3	SA4									
442				449				2120817	Batman			Reservoir - West	Darebin - North	Melbourne - North East	Darebin C	
386				380				2120818	Batman			Reservoir - West	Darebin - North	Melbourne - North East	Darebin C	
258				261				2120819	Batman			Reservoir - West	Darebin - North	Melbourne - North East	Darebin C	
196				195				2120820	Batman			Reservoir - West	Darebin - North	Melbourne - North East	Darebin C	
352				353				2120821	Batman			Reservoir - West	Darebin - North	Melbourne - North East	Darebin C	
266				272				2120822	Batman			Reservoir - West	Darebin - North	Melbourne - North East	Darebin C	
18				19				2120823	Batman			Reservoir - West	Darebin - North	Melbourne - North East	Darebin C	
362				376				2120824	Batman			Reservoir - West	Darebin - North	Melbourne - North East	Darebin C	
299				308				2120825	Batman			Reservoir - West	Darebin - North	Melbourne - North East	Darebin C	
345				352				2120826	Batman			Reservoir - West	Darebin - North	Melbourne - North East	Darebin C	
297				307				2120827	Batman			Reservoir - West	Darebin - North	Melbourne - North East	Darebin C	
476				487				2120828	Batman			Reservoir - West	Darebin - North	Melbourne - North East	Darebin C	
269				276				2120829	Batman			Reservoir - West	Darebin - North	Melbourne - North East	Darebin C	
318				329				2120830	Batman			Reservoir - West	Darebin - North	Melbourne - North East	Darebin C	
367				383				2120831	Batman			Reservoir - West	Darebin - North	Melbourne - North East	Darebin C	
372				388				2120832	Batman			Reservoir - West	Darebin - North	Melbourne - North East	Darebin C	
318				318				2120833	Batman			Reservoir - West	Darebin - North	Melbourne - North East	Darebin C	
233				244				2120834	Batman			Reservoir - West	Darebin - North	Melbourne - North East	Darebin C	
270				275				2120835	Batman			Reservoir - West	Darebin - North	Melbourne - North East	Darebin C	
319				335				2120836	Batman			Reservoir - West	Darebin - North	Melbourne - North East	Darebin C	
89				85				2120837	Batman			Reservoir - West	Darebin - North	Melbourne - North East	Darebin C	
331				323				2120838	Batman			Reservoir - West	Darebin - North	Melbourne - North East	Darebin C	
304				311				2120839	Batman			Reservoir - West	Darebin - North	Melbourne - North East	Darebin C	
328				328				2120840	Batman			Reservoir - West	Darebin - North	Melbourne - North East	Darebin C	
180				194				2120841	Batman			Reservoir - West	Darebin - North	Melbourne - North East	Darebin C	
411				418				2120842	Batman			Reservoir - West	Darebin - North	Melbourne - North East	Darebin C	
111				109				2120843	Batman			Reservoir - West	Darebin - North	Melbourne - North East	Darebin C	
290				289				2120844	Batman			Reservoir - West	Darebin - North	Melbourne - North East	Darebin C	
1				1				2120845	Batman			Reservoir - West	Darebin - North	Melbourne - North East	Darebin C	
298				311				2120846	Batman			Reservoir - West	Darebin - North	Melbourne - North East	Darebin C	
284				283				2120847	Batman			Reservoir - West	Darebin - North	Melbourne - North East	Darebin C	
0				0				2120848	Batman			Reservoir - West	Darebin - North	Melbourne - North East	Darebin C	
262				277				2120849	Batman			Reservoir - West	Darebin - North	Melbourne - North East	Darebin C	
209				208				2120850	Batman			Reservoir - West	Darebin - North	Melbourne - North East	Darebin C	
345				353				2120851	Batman			Reservoir - West	Darebin - North	Melbourne - North East	Darebin C	
370				370				2120852	Batman			Reservoir - West	Darebin - North	Melbourne - North East	Darebin C	
157				157				2120853	Batman			Reservoir - West	Darebin - North	Melbourne - North East	Darebin C	
193				196				2120854	Batman			Reservoir - West	Darebin - North	Melbourne - North East	Darebin C	
244				245				2120855	Batman			Reservoir - West	Darebin - North	Melbourne - North East	Darebin C	
212				221				2120856	Batman			Reservoir - West	Darebin - North	Melbourne - North East	Darebin C	
321				329				2120857	Batman			Reservoir - West	Darebin - North	Melbourne - North East	Darebin C	
264	15,719	61,432		269	15,996	63,143		2120858	Batman			Reservoir - West	Darebin - North	Melbourne - North East	Darebin C	
378				369				2120901	Jagajaga			Eltham	Nilumbik - Kinglake	Melbourne - North East	Nilumbik S	
196				199				2120902	Jagajaga			Eltham	Nilumbik - Kinglake	Melbourne - North East	Nilumbik S	
367				373				2120903	Jagajaga			Eltham	Nilumbik - Kinglake	Melbourne - North East	Nilumbik S	
241				243				2120904	Jagajaga			Eltham	Nilumbik - Kinglake	Melbourne - North East	Nilumbik S	
284				296				2120905	Jagajaga			Eltham	Nilumbik - Kinglake	Melbourne - North East	Nilumbik S	
324				325				2120906	Jagajaga			Eltham	Nilumbik - Kinglake	Melbourne - North East	Nilumbik S	
309				322				2120907	Jagajaga			Eltham	Nilumbik - Kinglake	Melbourne - North East	Nilumbik S	
352				353				2120908	Jagajaga			Eltham	Nilumbik - Kinglake	Melbourne - North East	Nilumbik S	
230				230				2120909	Jagajaga			Eltham	Nilumbik - Kinglake	Melbourne - North East	Nilumbik S	
396				403				2120910	Jagajaga			Eltham	Nilumbik - Kinglake	Melbourne - North East	Nilumbik S	
236				242				2120911	Jagajaga			Eltham	Nilumbik - Kinglake	Melbourne - North East	Nilumbik S	
250				249				2120912	Jagajaga			Eltham	Nilumbik - Kinglake	Melbourne - North East	Nilumbik S	
334				335				2120913	Jagajaga			Eltham	Nilumbik - Kinglake	Melbourne - North East	Nilumbik S	
196				195				2120914	Jagajaga			Eltham	Nilumbik - Kinglake	Melbourne - North East	Nilumbik S	
422				428				2120915	Jagajaga			Eltham	Nilumbik - Kinglake	Melbourne - North East	Nilumbik S	
303				300				2120916	Jagajaga			Eltham	Nilumbik - Kinglake	Melbourne - North East	Nilumbik S	
379				389				2120917	Jagajaga			Eltham	Nilumbik - Kinglake	Melbourne - North East	Nilumbik S	
327				321				2120918	Jagajaga			Eltham	Nilumbik - Kinglake	Melbourne - North East	Nilumbik S	
435				447				2120919	Jagajaga			Eltham	Nilumbik - Kinglake	Melbourne - North East	Nilumbik S	
216				214				2120920	Jagajaga			Eltham	Nilumbik - Kinglake	Melbourne - North East	Nilumbik S	
280				280				2120921	Jagajaga			Eltham	Nilumbik - Kinglake	Melbourne - North East	Nilumbik S	
343				344				2120922	Jagajaga			Eltham	Nilumbik - Kinglake	Melbourne - North East	Nilumbik S	
279				278				2120923	Jagajaga			Eltham	Nilumbik - Kinglake	Melbourne - North East	Nilumbik S	
458				458				2120924	Jagajaga			Eltham	Nilumbik - Kinglake	Melbourne - North East	Nilumbik S	
253				258				2120925	Jagajaga			Eltham	Nilumbik - Kinglake	Melbourne - North East	Nilumbik S	
178				179				2120926	Jagajaga			Eltham	Nilumbik - Kinglake	Melbourne - North East	Nilumbik S	
174				170				2120927	Jagajaga			Eltham	Nilumbik - Kinglake	Melbourne - North East	Nilumbik S	

Current Enrolment 4/9/17: 4,064,258				Projected Enrolment 25/8/19: 4,194,146				SA1_7DIGITCODE_2011	Current CED	If Changed Proposed CED	Divided or T'ferred SA2's - Current	Divided or T'ferred SA2's - Projected	SA2_NAME_2011	SA3_NAME_2011	SA4_NAME_2011	LGA
SA1	SA2	SA3	SA4	SA1	SA2	SA3	SA4									
141				143				2120928 Jagajaga				Eltham	Nilumbik - Kinglake	Melbourne - North East	Nilumbik S	
371				369				2120929 Jagajaga				Eltham	Nilumbik - Kinglake	Melbourne - North East	Nilumbik S	
261				266				2120930 Jagajaga				Eltham	Nilumbik - Kinglake	Melbourne - North East	Nilumbik S	
321				325				2120931 Jagajaga				Eltham	Nilumbik - Kinglake	Melbourne - North East	Nilumbik S	
182				184				2120932 Jagajaga				Eltham	Nilumbik - Kinglake	Melbourne - North East	Nilumbik S	
280				286				2120933 Jagajaga				Eltham	Nilumbik - Kinglake	Melbourne - North East	Nilumbik S	
391				393				2120934 Jagajaga				Eltham	Nilumbik - Kinglake	Melbourne - North East	Nilumbik S	
289				291				2120935 Jagajaga				Eltham	Nilumbik - Kinglake	Melbourne - North East	Nilumbik S	
372				365				2120936 Jagajaga				Eltham	Nilumbik - Kinglake	Melbourne - North East	Nilumbik S	
267				266				2120937 Jagajaga				Eltham	Nilumbik - Kinglake	Melbourne - North East	Nilumbik S	
306				301				2120938 Jagajaga				Eltham	Nilumbik - Kinglake	Melbourne - North East	Nilumbik S	
389				402				2120939 Jagajaga				Eltham	Nilumbik - Kinglake	Melbourne - North East	Nilumbik S	
194				199				2120940 Jagajaga				Eltham	Nilumbik - Kinglake	Melbourne - North East	Nilumbik S	
244				244				2120941 Jagajaga				Eltham	Nilumbik - Kinglake	Melbourne - North East	Nilumbik S	
316				309				2120942 Jagajaga				Eltham	Nilumbik - Kinglake	Melbourne - North East	Nilumbik S	
224				223				2120943 Jagajaga				Eltham	Nilumbik - Kinglake	Melbourne - North East	Nilumbik S	
314				317				2120944 Jagajaga				Eltham	Nilumbik - Kinglake	Melbourne - North East	Nilumbik S	
314				313				2120945 Jagajaga				Eltham	Nilumbik - Kinglake	Melbourne - North East	Nilumbik S	
288				301				2120946 Jagajaga				Eltham	Nilumbik - Kinglake	Melbourne - North East	Nilumbik S	
234				231				2120947 Jagajaga				Eltham	Nilumbik - Kinglake	Melbourne - North East	Nilumbik S	
154				152				2120948 Jagajaga				Eltham	Nilumbik - Kinglake	Melbourne - North East	Nilumbik S	
300				302				2120949 Jagajaga				Eltham	Nilumbik - Kinglake	Melbourne - North East	Nilumbik S	
418				417				2120950 Jagajaga				Eltham	Nilumbik - Kinglake	Melbourne - North East	Nilumbik S	
281				278				2120951 Jagajaga				Eltham	Nilumbik - Kinglake	Melbourne - North East	Nilumbik S	
239				236				2120952 Jagajaga				Eltham	Nilumbik - Kinglake	Melbourne - North East	Nilumbik S	
252				254				2120953 Jagajaga				Eltham	Nilumbik - Kinglake	Melbourne - North East	Nilumbik S	
317				317				2120954 Jagajaga				Eltham	Nilumbik - Kinglake	Melbourne - North East	Nilumbik S	
285				290				2120955 Jagajaga				Eltham	Nilumbik - Kinglake	Melbourne - North East	Nilumbik S	
260				255				2120956 Jagajaga				Eltham	Nilumbik - Kinglake	Melbourne - North East	Nilumbik S	
183				187				2120957 Jagajaga				Eltham	Nilumbik - Kinglake	Melbourne - North East	Nilumbik S	
393				394				2120958 Jagajaga				Eltham	Nilumbik - Kinglake	Melbourne - North East	Nilumbik S	
192				199				2120959 Jagajaga				Eltham	Nilumbik - Kinglake	Melbourne - North East	Nilumbik S	
280	17,392			292	17,501			2120960 Jagajaga				Eltham	Nilumbik - Kinglake	Melbourne - North East	Nilumbik S	
233				248				2121001 Scullin	McEwen		233	248	Hurstbridge	Nilumbik - Kinglake	Melbourne - North East	Nilumbik S
341				346				2121002 Scullin	McEwen		341	346	Hurstbridge	Nilumbik - Kinglake	Melbourne - North East	Nilumbik S
177				185				2121003 Scullin	McEwen		177	185	Hurstbridge	Nilumbik - Kinglake	Melbourne - North East	Nilumbik S
327				338				2121004 Scullin	McEwen		327	338	Hurstbridge	Nilumbik - Kinglake	Melbourne - North East	Nilumbik S
181				187				2121005 Scullin	McEwen		181	187	Hurstbridge	Nilumbik - Kinglake	Melbourne - North East	Nilumbik S
335				333				2121006 Scullin	McEwen		335	333	Hurstbridge	Nilumbik - Kinglake	Melbourne - North East	Nilumbik S
179				187				2121007 Scullin	McEwen		179	187	Hurstbridge	Nilumbik - Kinglake	Melbourne - North East	Nilumbik S
12				12				2121008 Scullin	McEwen		12	12	Hurstbridge	Nilumbik - Kinglake	Melbourne - North East	Nilumbik S
266				266				2121009 Scullin	McEwen		266	266	Hurstbridge	Nilumbik - Kinglake	Melbourne - North East	Nilumbik S
239				242				2121010 Scullin	McEwen		239	242	Hurstbridge	Nilumbik - Kinglake	Melbourne - North East	Nilumbik S
339	2,629			340	2,684			2121010 Scullin	McEwen		339	340	Hurstbridge	Nilumbik - Kinglake	Melbourne - North East	Nilumbik S
								McEwen			12	12				
								Scullin	McEwen		2,617	2,672				
150				161				2121101 Indi	McEwen		150	161	Kinglake	Nilumbik - Kinglake	Melbourne - North East	Murrindindi S
409				445				2121102 Indi	McEwen		409	445	Kinglake	Nilumbik - Kinglake	Melbourne - North East	Murrindindi S
276				270				2121103 Indi	McEwen		276	270	Kinglake	Nilumbik - Kinglake	Melbourne - North East	Murrindindi S
185				189				2121104 Indi	McEwen		185	189	Kinglake	Nilumbik - Kinglake	Melbourne - North East	Murrindindi S
217				227				2121105 Indi	McEwen		217	227	Kinglake	Nilumbik - Kinglake	Melbourne - North East	Murrindindi S
408				402				2121106 Indi	McEwen		408	402	Kinglake	Nilumbik - Kinglake	Melbourne - North East	Murrindindi S
184				195				2121107 Indi	McEwen		184	195	Kinglake	Nilumbik - Kinglake	Melbourne - North East	Murrindindi S
1				1				2121107 McEwen			1	1	Kinglake	Nilumbik - Kinglake	Melbourne - North East	Murrindindi S
121				133				2121108 Indi	McEwen		121	133	Kinglake	Nilumbik - Kinglake	Melbourne - North East	Murrindindi S
219				219				2121109 Indi	Casey		219	219	Kinglake	Nilumbik - Kinglake	Melbourne - North East	Murrindindi S
209				212				2121110 Indi	Casey		209	212	Kinglake	Nilumbik - Kinglake	Melbourne - North East	Murrindindi S
59				59				2121110 Indi	McEwen		59	59	Kinglake	Nilumbik - Kinglake	Melbourne - North East	Murrindindi S
154				155				2121111 Indi	McEwen		154	155	Kinglake	Nilumbik - Kinglake	Melbourne - North East	Murrindindi S
230	2,822			231	2,899			2121112 Indi	McEwen		230	231	Kinglake	Nilumbik - Kinglake	Melbourne - North East	Murrindindi S
								Indi	Casey		428	431				
								Indi	McEwen		2,393	2,467				
								McEwen			1	1				
303				310				2121201 McEwen			303	310	Panton Hill - St Andrews	Nilumbik - Kinglake	Melbourne - North East	Nilumbik S
215				218				2121202 McEwen			215	218	Panton Hill - St Andrews	Nilumbik - Kinglake	Melbourne - North East	Nilumbik S
157				158				2121203 McEwen			157	158	Panton Hill - St Andrews	Nilumbik - Kinglake	Melbourne - North East	Nilumbik S
309				309				2121204 McEwen			309	309	Panton Hill - St Andrews	Nilumbik - Kinglake	Melbourne - North East	Nilumbik S
176				179				2121205 McEwen			176	179	Panton Hill - St Andrews	Nilumbik - Kinglake	Melbourne - North East	Nilumbik S
227				237				2121206 McEwen			227	237	Panton Hill - St Andrews	Nilumbik - Kinglake	Melbourne - North East	Nilumbik S

Current Enrolment 4/9/17: 4,064,258				Projected Enrolment 25/8/19: 4,194,146				SA1_7DIGITCODE_2011	Current CED	If Changed Proposed CED	Divided or T'ferred SA2's - Current	Divided or T'ferred SA2's - Projected	SA2_NAME_2011	SA3_NAME_2011	SA4_NAME_2011	LGA
SA1	SA2	SA3	SA4	SA1	SA2	SA3	SA4									
198				215				2121207	McEwen		198	215	Panton Hill - St Andrews	Nilumbik - Kinglake	Melbourne - North East	Nilumbik S
117				122				2121208	McEwen		117	122	Panton Hill - St Andrews	Nilumbik - Kinglake	Melbourne - North East	Nilumbik S
0				0				2121209	McEwen		0	0	Panton Hill - St Andrews	Nilumbik - Kinglake	Melbourne - North East	Nilumbik S
0				0				2121210	McEwen		0	0	Panton Hill - St Andrews	Nilumbik - Kinglake	Melbourne - North East	Nilumbik S
290				295				2121211	McEwen		290	295	Panton Hill - St Andrews	Nilumbik - Kinglake	Melbourne - North East	Nilumbik S
243				240				2121212	McEwen		243	240	Panton Hill - St Andrews	Nilumbik - Kinglake	Melbourne - North East	Nilumbik S
275				289				2121213	McEwen		275	289	Panton Hill - St Andrews	Nilumbik - Kinglake	Melbourne - North East	Nilumbik S
288				298				2121214	McEwen		288	298	Panton Hill - St Andrews	Nilumbik - Kinglake	Melbourne - North East	Nilumbik S
316				331				2121215	McEwen		316	331	Panton Hill - St Andrews	Nilumbik - Kinglake	Melbourne - North East	Nilumbik S
220				222				2121216	McEwen		220	222	Panton Hill - St Andrews	Nilumbik - Kinglake	Melbourne - North East	Nilumbik S
7				7				2121216	Scullin	McEwen	7	7	Panton Hill - St Andrews	Nilumbik - Kinglake	Melbourne - North East	Nilumbik S
215				215				2121217	McEwen		215	215	Panton Hill - St Andrews	Nilumbik - Kinglake	Melbourne - North East	Nilumbik S
172				169				2121218	McEwen		172	169	Panton Hill - St Andrews	Nilumbik - Kinglake	Melbourne - North East	Nilumbik S
112				109				2121219	McEwen		112	109	Panton Hill - St Andrews	Nilumbik - Kinglake	Melbourne - North East	Nilumbik S
155	3,995			158	4,081			2121220	McEwen		155	158	Panton Hill - St Andrews	Nilumbik - Kinglake	Melbourne - North East	Nilumbik S
									McEwen		3,988	4,074				
									Scullin	McEwen	7	7				
431				430				2121301	Scullin	McEwen	431	430	Plenty - Yarrambat	Nilumbik - Kinglake	Melbourne - North East	Nilumbik S
304				326				2121302	Scullin	McEwen	304	326	Plenty - Yarrambat	Nilumbik - Kinglake	Melbourne - North East	Nilumbik S
189				189				2121303	Scullin	McEwen	189	189	Plenty - Yarrambat	Nilumbik - Kinglake	Melbourne - North East	Nilumbik S
374				377				2121304	Scullin	Jagajaga	374	377	Plenty - Yarrambat	Nilumbik - Kinglake	Melbourne - North East	Nilumbik S
417				414				2121305	Scullin	Jagajaga	417	414	Plenty - Yarrambat	Nilumbik - Kinglake	Melbourne - North East	Nilumbik S
186				194				2121306	Scullin	McEwen	186	194	Plenty - Yarrambat	Nilumbik - Kinglake	Melbourne - North East	Nilumbik S
222				215				2121307	Scullin	Jagajaga	222	215	Plenty - Yarrambat	Nilumbik - Kinglake	Melbourne - North East	Nilumbik S
314				307				2121308	Scullin	Jagajaga	314	307	Plenty - Yarrambat	Nilumbik - Kinglake	Melbourne - North East	Nilumbik S
259				259				2121309	Scullin	Jagajaga	259	259	Plenty - Yarrambat	Nilumbik - Kinglake	Melbourne - North East	Nilumbik S
170				165				2121310	Scullin	Jagajaga	170	165	Plenty - Yarrambat	Nilumbik - Kinglake	Melbourne - North East	Nilumbik S
683				715				2121311	Scullin	Jagajaga	683	715	Plenty - Yarrambat	Nilumbik - Kinglake	Melbourne - North East	Nilumbik S
156				155				2121312	Scullin	Jagajaga	156	155	Plenty - Yarrambat	Nilumbik - Kinglake	Melbourne - North East	Nilumbik S
340				358				2121313	Scullin	Jagajaga	340	358	Plenty - Yarrambat	Nilumbik - Kinglake	Melbourne - North East	Nilumbik S
244				243				2121314	Scullin	Jagajaga	244	243	Plenty - Yarrambat	Nilumbik - Kinglake	Melbourne - North East	Nilumbik S
302				299				2121315	Scullin	Jagajaga	302	299	Plenty - Yarrambat	Nilumbik - Kinglake	Melbourne - North East	Nilumbik S
250				245				2121316	Scullin	Jagajaga	250	245	Plenty - Yarrambat	Nilumbik - Kinglake	Melbourne - North East	Nilumbik S
216				215				2121317	Scullin	Jagajaga	216	215	Plenty - Yarrambat	Nilumbik - Kinglake	Melbourne - North East	Nilumbik S
487				534				2121318	Scullin	McEwen	487	534	Plenty - Yarrambat	Nilumbik - Kinglake	Melbourne - North East	Nilumbik S
198				194				2121319	Scullin	McEwen	198	194	Plenty - Yarrambat	Nilumbik - Kinglake	Melbourne - North East	Nilumbik S
188				194				2121320	Scullin	McEwen	188	194	Plenty - Yarrambat	Nilumbik - Kinglake	Melbourne - North East	Nilumbik S
160				164				2121321	Scullin	McEwen	160	164	Plenty - Yarrambat	Nilumbik - Kinglake	Melbourne - North East	Nilumbik S
151				154				2121322	Scullin	McEwen	151	154	Plenty - Yarrambat	Nilumbik - Kinglake	Melbourne - North East	Nilumbik S
272				275				2121323	Scullin	McEwen	272	275	Plenty - Yarrambat	Nilumbik - Kinglake	Melbourne - North East	Nilumbik S
218				225				2121324	Scullin	McEwen	218	225	Plenty - Yarrambat	Nilumbik - Kinglake	Melbourne - North East	Nilumbik S
261	6,992			282	7,128			2121325	Scullin	McEwen	261	282	Plenty - Yarrambat	Nilumbik - Kinglake	Melbourne - North East	Nilumbik S
									Scullin	Jagajaga	3,947	3,967				
									Scullin	McEwen	3,045	3,161				
309				310				2121401	Jagajaga	McEwen	309	310	Research - North Warrandyte	Nilumbik - Kinglake	Melbourne - North East	Nilumbik S
298				316				2121402	Jagajaga	McEwen	298	316	Research - North Warrandyte	Nilumbik - Kinglake	Melbourne - North East	Nilumbik S
217				218				2121403	Jagajaga	McEwen	217	218	Research - North Warrandyte	Nilumbik - Kinglake	Melbourne - North East	Nilumbik S
336				338				2121404	Jagajaga	McEwen	336	338	Research - North Warrandyte	Nilumbik - Kinglake	Melbourne - North East	Nilumbik S
299				311				2121405	Jagajaga	McEwen	299	311	Research - North Warrandyte	Nilumbik - Kinglake	Melbourne - North East	Nilumbik S
379				386				2121406	Jagajaga	McEwen	379	386	Research - North Warrandyte	Nilumbik - Kinglake	Melbourne - North East	Nilumbik S
340				345				2121407	Jagajaga	McEwen	340	345	Research - North Warrandyte	Nilumbik - Kinglake	Melbourne - North East	Nilumbik S
386				388				2121408	Jagajaga	McEwen	386	388	Research - North Warrandyte	Nilumbik - Kinglake	Melbourne - North East	Nilumbik S
214				224				2121409	Jagajaga	McEwen	214	224	Research - North Warrandyte	Nilumbik - Kinglake	Melbourne - North East	Nilumbik S
298				298				2121410	Jagajaga	McEwen	298	298	Research - North Warrandyte	Nilumbik - Kinglake	Melbourne - North East	Nilumbik S
391				388				2121411	Jagajaga	McEwen	391	388	Research - North Warrandyte	Nilumbik - Kinglake	Melbourne - North East	Nilumbik S
294				300				2121412	Jagajaga	McEwen	294	300	Research - North Warrandyte	Nilumbik - Kinglake	Melbourne - North East	Nilumbik S
201				206				2121413	Jagajaga	McEwen	201	206	Research - North Warrandyte	Nilumbik - Kinglake	Melbourne - North East	Nilumbik S
300				299				2121414	Jagajaga	McEwen	300	299	Research - North Warrandyte	Nilumbik - Kinglake	Melbourne - North East	Nilumbik S
283				288				2121415	Jagajaga	McEwen	283	288	Research - North Warrandyte	Nilumbik - Kinglake	Melbourne - North East	Nilumbik S
318				320				2121416	Jagajaga	McEwen	318	320	Research - North Warrandyte	Nilumbik - Kinglake	Melbourne - North East	Nilumbik S
3				3				2121416	Scullin	McEwen	3	3	Research - North Warrandyte	Nilumbik - Kinglake	Melbourne - North East	Nilumbik S
263	5,129			276	5,214			2121417	Jagajaga	McEwen	263	276	Research - North Warrandyte	Nilumbik - Kinglake	Melbourne - North East	Nilumbik S
									Jagajaga	McEwen	5,126	5,211				
									Scullin	McEwen	3	3				
192				192				2121501	Scullin	McEwen	192	192	Wattle Glen - Diamond Creek	Nilumbik - Kinglake	Melbourne - North East	Nilumbik S
332				335				2121502	Scullin	McEwen	332	335	Wattle Glen - Diamond Creek	Nilumbik - Kinglake	Melbourne - North East	Nilumbik S
251				252				2121503	Scullin	McEwen	251	252	Wattle Glen - Diamond Creek	Nilumbik - Kinglake	Melbourne - North East	Nilumbik S
197				198				2121504	Scullin	McEwen	197	198	Wattle Glen - Diamond Creek	Nilumbik - Kinglake	Melbourne - North East	Nilumbik S
299				310				2121505	Scullin	McEwen	299	310	Wattle Glen - Diamond Creek	Nilumbik - Kinglake	Melbourne - North East	Nilumbik S

Current Enrolment 4/9/17: 4,064,258				Projected Enrolment 25/8/19: 4,194,146				SA1_7DIGITCODE_2011	Current CED	If Changed Proposed CED	Divided or T'ferred SA2's - Current	Divided or T'ferred SA2's - Projected	SA2_NAME_2011	SA3_NAME_2011	SA4_NAME_2011	LGA
SA1	SA2	SA3	SA4	SA1	SA2	SA3	SA4									
1				1				2121506 Scullin	McEwen	1	1	Wattle Glen - Diamond Creek	Nilumbik - Kinglake	Melbourne - North East	Nilumbik S	
367				362				2121507 Scullin	McEwen	367	362	Wattle Glen - Diamond Creek	Nilumbik - Kinglake	Melbourne - North East	Nilumbik S	
221				223				2121508 Scullin	McEwen	221	223	Wattle Glen - Diamond Creek	Nilumbik - Kinglake	Melbourne - North East	Nilumbik S	
427				433				2121509 Scullin	McEwen	427	433	Wattle Glen - Diamond Creek	Nilumbik - Kinglake	Melbourne - North East	Nilumbik S	
157				158				2121510 Scullin	McEwen	157	158	Wattle Glen - Diamond Creek	Nilumbik - Kinglake	Melbourne - North East	Nilumbik S	
325				327				2121511 Scullin	McEwen	325	327	Wattle Glen - Diamond Creek	Nilumbik - Kinglake	Melbourne - North East	Nilumbik S	
501				506				2121512 Scullin	McEwen	501	506	Wattle Glen - Diamond Creek	Nilumbik - Kinglake	Melbourne - North East	Nilumbik S	
352				349				2121513 Scullin	McEwen	352	349	Wattle Glen - Diamond Creek	Nilumbik - Kinglake	Melbourne - North East	Nilumbik S	
299				303				2121514 Scullin	McEwen	299	303	Wattle Glen - Diamond Creek	Nilumbik - Kinglake	Melbourne - North East	Nilumbik S	
389				421				2121515 Scullin	McEwen	389	421	Wattle Glen - Diamond Creek	Nilumbik - Kinglake	Melbourne - North East	Nilumbik S	
196				194				2121516 Scullin	McEwen	196	194	Wattle Glen - Diamond Creek	Nilumbik - Kinglake	Melbourne - North East	Nilumbik S	
435				433				2121517 Scullin	McEwen	435	433	Wattle Glen - Diamond Creek	Nilumbik - Kinglake	Melbourne - North East	Nilumbik S	
346				353				2121518 Scullin	McEwen	346	353	Wattle Glen - Diamond Creek	Nilumbik - Kinglake	Melbourne - North East	Nilumbik S	
345				355				2121519 Scullin	McEwen	345	355	Wattle Glen - Diamond Creek	Nilumbik - Kinglake	Melbourne - North East	Nilumbik S	
340				339				2121520 Scullin	McEwen	340	339	Wattle Glen - Diamond Creek	Nilumbik - Kinglake	Melbourne - North East	Nilumbik S	
365				369				2121521 Scullin	McEwen	365	369	Wattle Glen - Diamond Creek	Nilumbik - Kinglake	Melbourne - North East	Nilumbik S	
492				509				2121522 Scullin	McEwen	492	509	Wattle Glen - Diamond Creek	Nilumbik - Kinglake	Melbourne - North East	Nilumbik S	
385				388				2121523 Scullin	McEwen	385	388	Wattle Glen - Diamond Creek	Nilumbik - Kinglake	Melbourne - North East	Nilumbik S	
265				269				2121524 Scullin	McEwen	265	269	Wattle Glen - Diamond Creek	Nilumbik - Kinglake	Melbourne - North East	Nilumbik S	
493				508				2121525 Scullin	McEwen	493	508	Wattle Glen - Diamond Creek	Nilumbik - Kinglake	Melbourne - North East	Nilumbik S	
228				224				2121526 Scullin	McEwen	228	224	Wattle Glen - Diamond Creek	Nilumbik - Kinglake	Melbourne - North East	Nilumbik S	
242				246				2121527 Scullin	McEwen	242	246	Wattle Glen - Diamond Creek	Nilumbik - Kinglake	Melbourne - North East	Nilumbik S	
150				147				2121528 Scullin	McEwen	150	147	Wattle Glen - Diamond Creek	Nilumbik - Kinglake	Melbourne - North East	Nilumbik S	
305				306				2121529 Scullin	McEwen	305	306	Wattle Glen - Diamond Creek	Nilumbik - Kinglake	Melbourne - North East	Nilumbik S	
396				433				2121530 Scullin	McEwen	396	433	Wattle Glen - Diamond Creek	Nilumbik - Kinglake	Melbourne - North East	Nilumbik S	
264				266				2121531 Scullin	McEwen	264	266	Wattle Glen - Diamond Creek	Nilumbik - Kinglake	Melbourne - North East	Nilumbik S	
318				332				2121532 Scullin	McEwen	318	332	Wattle Glen - Diamond Creek	Nilumbik - Kinglake	Melbourne - North East	Nilumbik S	
185				185				2121533 Scullin	McEwen	185	185	Wattle Glen - Diamond Creek	Nilumbik - Kinglake	Melbourne - North East	Nilumbik S	
161	10,221	49,180		159	10,385	49,892		2121534 Scullin	McEwen	161	159	Wattle Glen - Diamond Creek	Nilumbik - Kinglake	Melbourne - North East	Nilumbik S	
								Scullin	McEwen	10,221	10,385					
319				353				2121601 Scullin				Bundoora - North	Whittlesea - Wallan	Melbourne - North East	Whittlesea C	
1,613				1,858				2121602 Scullin				Bundoora - North	Whittlesea - Wallan	Melbourne - North East	Whittlesea C	
273				275				2121603 Scullin				Bundoora - North	Whittlesea - Wallan	Melbourne - North East	Whittlesea C	
272				271				2121604 Scullin				Bundoora - North	Whittlesea - Wallan	Melbourne - North East	Whittlesea C	
430				436				2121605 Scullin				Bundoora - North	Whittlesea - Wallan	Melbourne - North East	Whittlesea C	
174				173				2121606 Scullin				Bundoora - North	Whittlesea - Wallan	Melbourne - North East	Whittlesea C	
271				279				2121607 Scullin				Bundoora - North	Whittlesea - Wallan	Melbourne - North East	Whittlesea C	
251				249				2121608 Scullin				Bundoora - North	Whittlesea - Wallan	Melbourne - North East	Whittlesea C	
317				317				2121609 Scullin				Bundoora - North	Whittlesea - Wallan	Melbourne - North East	Whittlesea C	
0				0				2121610 Scullin				Bundoora - North	Whittlesea - Wallan	Melbourne - North East	Whittlesea C	
285				296				2121611 Scullin				Bundoora - North	Whittlesea - Wallan	Melbourne - North East	Whittlesea C	
235	4,440			243	4,750			2121612 Scullin				Bundoora - North	Whittlesea - Wallan	Melbourne - North East	Whittlesea C	
169				170				2121701 Batman		169	170	Bundoora - West	Whittlesea - Wallan	Melbourne - North East	Whittlesea C	
323				327				2121702 Batman		323	327	Bundoora - West	Whittlesea - Wallan	Melbourne - North East	Whittlesea C	
190				195				2121703 Batman		190	195	Bundoora - West	Whittlesea - Wallan	Melbourne - North East	Whittlesea C	
216				213				2121704 Batman		216	213	Bundoora - West	Whittlesea - Wallan	Melbourne - North East	Whittlesea C	
233				232				2121705 Batman		233	232	Bundoora - West	Whittlesea - Wallan	Melbourne - North East	Whittlesea C	
286				283				2121706 Batman		286	283	Bundoora - West	Whittlesea - Wallan	Melbourne - North East	Whittlesea C	
155				154				2121707 Batman		155	154	Bundoora - West	Whittlesea - Wallan	Melbourne - North East	Whittlesea C	
129				133				2121708 Batman		129	133	Bundoora - West	Whittlesea - Wallan	Melbourne - North East	Whittlesea C	
318				338				2121709 Batman		318	338	Bundoora - West	Whittlesea - Wallan	Melbourne - North East	Whittlesea C	
155				154				2121710 Batman		155	154	Bundoora - West	Whittlesea - Wallan	Melbourne - North East	Whittlesea C	
398				393				2121711 Batman		398	393	Bundoora - West	Whittlesea - Wallan	Melbourne - North East	Whittlesea C	
180				183				2121712 Batman		180	183	Bundoora - West	Whittlesea - Wallan	Melbourne - North East	Whittlesea C	
336				326				2121713 Batman		336	326	Bundoora - West	Whittlesea - Wallan	Melbourne - North East	Whittlesea C	
204				203				2121714 Batman		204	203	Bundoora - West	Whittlesea - Wallan	Melbourne - North East	Whittlesea C	
306				306				2121715 Batman		306	306	Bundoora - West	Whittlesea - Wallan	Melbourne - North East	Whittlesea C	
106				110				2121716 Batman		106	110	Bundoora - West	Whittlesea - Wallan	Melbourne - North East	Whittlesea C	
208				218				2121717 Batman		208	218	Bundoora - West	Whittlesea - Wallan	Melbourne - North East	Whittlesea C	
249	4,161			261	4,199			2121718 Batman		249	261	Bundoora - West	Whittlesea - Wallan	Melbourne - North East	Whittlesea C	
4,376				5,831				2121801 Scullin		4,376	5,831	Epping	Whittlesea - Wallan	Melbourne - North East	Whittlesea C	
395				420				2121802 Scullin		395	420	Epping	Whittlesea - Wallan	Melbourne - North East	Whittlesea C	
166				164				2121803 Scullin		166	164	Epping	Whittlesea - Wallan	Melbourne - North East	Whittlesea C	
352				366				2121804 Scullin		352	366	Epping	Whittlesea - Wallan	Melbourne - North East	Whittlesea C	
293				302				2121805 Scullin		293	302	Epping	Whittlesea - Wallan	Melbourne - North East	Whittlesea C	
253				252				2121806 Scullin		253	252	Epping	Whittlesea - Wallan	Melbourne - North East	Whittlesea C	
239				243				2121807 Scullin		239	243	Epping	Whittlesea - Wallan	Melbourne - North East	Whittlesea C	
127				131				2121808 Scullin		127	131	Epping	Whittlesea - Wallan	Melbourne - North East	Whittlesea C	
184				187				2121809 Scullin		184	187	Epping	Whittlesea - Wallan	Melbourne - North East	Whittlesea C	

Current Enrolment 4/9/17: 4,064,258				Projected Enrolment 25/8/19: 4,194,146				SA1_7DIGITCODE_2011	Current CED	If Changed Proposed CED	Divided or T'ferred SA2's - Current	Divided or T'ferred SA2's - Projected	SA2_NAME_2011	SA3_NAME_2011	SA4_NAME_2011	LGA
SA1	SA2	SA3	SA4	SA1	SA2	SA3	SA4									
362				378				2121810 Scullin			362	378	Epping	Whittlesea - Wallan	Melbourne - North East	Whittlesea C
360				359				2121811 Scullin			360	359	Epping	Whittlesea - Wallan	Melbourne - North East	Whittlesea C
334				348				2121812 Scullin			334	348	Epping	Whittlesea - Wallan	Melbourne - North East	Whittlesea C
449				449				2121813 Scullin			449	449	Epping	Whittlesea - Wallan	Melbourne - North East	Whittlesea C
309				378				2121814 Scullin			309	378	Epping	Whittlesea - Wallan	Melbourne - North East	Whittlesea C
511				538				2121815 Scullin			511	538	Epping	Whittlesea - Wallan	Melbourne - North East	Whittlesea C
411				434				2121816 Scullin			411	434	Epping	Whittlesea - Wallan	Melbourne - North East	Whittlesea C
384				390				2121817 Scullin			384	390	Epping	Whittlesea - Wallan	Melbourne - North East	Whittlesea C
232				245				2121818 Scullin			232	245	Epping	Whittlesea - Wallan	Melbourne - North East	Whittlesea C
342				340				2121819 Scullin			342	340	Epping	Whittlesea - Wallan	Melbourne - North East	Whittlesea C
150				154				2121820 Scullin			150	154	Epping	Whittlesea - Wallan	Melbourne - North East	Whittlesea C
355				360				2121821 Scullin			355	360	Epping	Whittlesea - Wallan	Melbourne - North East	Whittlesea C
315				318				2121822 Scullin			315	318	Epping	Whittlesea - Wallan	Melbourne - North East	Whittlesea C
292				290				2121823 Scullin			292	290	Epping	Whittlesea - Wallan	Melbourne - North East	Whittlesea C
162				162				2121824 Scullin			162	162	Epping	Whittlesea - Wallan	Melbourne - North East	Whittlesea C
380				386				2121825 Scullin			380	386	Epping	Whittlesea - Wallan	Melbourne - North East	Whittlesea C
112				110				2121826 Scullin			112	110	Epping	Whittlesea - Wallan	Melbourne - North East	Whittlesea C
246				328				2121827 Scullin			246	328	Epping	Whittlesea - Wallan	Melbourne - North East	Whittlesea C
211				211				2121828 Scullin			211	211	Epping	Whittlesea - Wallan	Melbourne - North East	Whittlesea C
196				208				2121829 Scullin			196	208	Epping	Whittlesea - Wallan	Melbourne - North East	Whittlesea C
363				384				2121830 Scullin			363	384	Epping	Whittlesea - Wallan	Melbourne - North East	Whittlesea C
225				227				2121831 Scullin			225	227	Epping	Whittlesea - Wallan	Melbourne - North East	Whittlesea C
279				286				2121832 Scullin			279	286	Epping	Whittlesea - Wallan	Melbourne - North East	Whittlesea C
273				282				2121833 Scullin			273	282	Epping	Whittlesea - Wallan	Melbourne - North East	Whittlesea C
242				249				2121834 Scullin			242	249	Epping	Whittlesea - Wallan	Melbourne - North East	Whittlesea C
242				242				2121835 Scullin			242	242	Epping	Whittlesea - Wallan	Melbourne - North East	Whittlesea C
203				204				2121836 Scullin			203	204	Epping	Whittlesea - Wallan	Melbourne - North East	Whittlesea C
314				303				2121837 Scullin			314	303	Epping	Whittlesea - Wallan	Melbourne - North East	Whittlesea C
432				429				2121838 Scullin			432	429	Epping	Whittlesea - Wallan	Melbourne - North East	Whittlesea C
128				127				2121839 Scullin			128	127	Epping	Whittlesea - Wallan	Melbourne - North East	Whittlesea C
222				232				2121840 Scullin			222	232	Epping	Whittlesea - Wallan	Melbourne - North East	Whittlesea C
384				386				2121841 Scullin			384	386	Epping	Whittlesea - Wallan	Melbourne - North East	Whittlesea C
280				286				2121842 Scullin			280	286	Epping	Whittlesea - Wallan	Melbourne - North East	Whittlesea C
330				329				2121843 Scullin			330	329	Epping	Whittlesea - Wallan	Melbourne - North East	Whittlesea C
236				242				2121844 Scullin			236	242	Epping	Whittlesea - Wallan	Melbourne - North East	Whittlesea C
364				377				2121845 Scullin			364	377	Epping	Whittlesea - Wallan	Melbourne - North East	Whittlesea C
249				248				2121846 Scullin			249	248	Epping	Whittlesea - Wallan	Melbourne - North East	Whittlesea C
149				146				2121847 Scullin			149	146	Epping	Whittlesea - Wallan	Melbourne - North East	Whittlesea C
297				343				2121848 Scullin			297	343	Epping	Whittlesea - Wallan	Melbourne - North East	Whittlesea C
221				229				2121849 Scullin			221	229	Epping	Whittlesea - Wallan	Melbourne - North East	Whittlesea C
165				165				2121850 Scullin			165	165	Epping	Whittlesea - Wallan	Melbourne - North East	Whittlesea C
253				263				2121851 Scullin			253	263	Epping	Whittlesea - Wallan	Melbourne - North East	Whittlesea C
160				202				2121852 McEwen	Scullin		160	202	Epping	Whittlesea - Wallan	Melbourne - North East	Whittlesea C
767				967				2121852 Scullin			767	967	Epping	Whittlesea - Wallan	Melbourne - North East	Whittlesea C
642				770				2121853 Scullin			642	770	Epping	Whittlesea - Wallan	Melbourne - North East	Whittlesea C
378				461				2121854 Scullin			378	461	Epping	Whittlesea - Wallan	Melbourne - North East	Whittlesea C
410				446				2121855 Scullin			410	446	Epping	Whittlesea - Wallan	Melbourne - North East	Whittlesea C
316				339				2121856 Scullin			316	339	Epping	Whittlesea - Wallan	Melbourne - North East	Whittlesea C
237				235				2121857 Scullin			237	235	Epping	Whittlesea - Wallan	Melbourne - North East	Whittlesea C
148				148				2121858 Scullin			148	148	Epping	Whittlesea - Wallan	Melbourne - North East	Whittlesea C
241				239				2121859 Scullin			241	239	Epping	Whittlesea - Wallan	Melbourne - North East	Whittlesea C
195				195				2121860 Scullin			195	195	Epping	Whittlesea - Wallan	Melbourne - North East	Whittlesea C
1,289				1,675				2121861 Scullin			1,289	1,675	Epping	Whittlesea - Wallan	Melbourne - North East	Whittlesea C
0				0				2121862 Scullin			0	0	Epping	Whittlesea - Wallan	Melbourne - North East	Whittlesea C
2				2				2121863 Scullin			2	2	Epping	Whittlesea - Wallan	Melbourne - North East	Whittlesea C
322				327				2121864 Scullin			322	327	Epping	Whittlesea - Wallan	Melbourne - North East	Whittlesea C
171				169				2121865 Scullin			171	169	Epping	Whittlesea - Wallan	Melbourne - North East	Whittlesea C
220				219				2121866 Scullin			220	219	Epping	Whittlesea - Wallan	Melbourne - North East	Whittlesea C
289				288				2121867 Scullin			289	288	Epping	Whittlesea - Wallan	Melbourne - North East	Whittlesea C
5				7				2121868 Scullin			5	7	Epping	Whittlesea - Wallan	Melbourne - North East	Whittlesea C
4				4				2121869 Scullin			4	4	Epping	Whittlesea - Wallan	Melbourne - North East	Whittlesea C
485				511				2121870 Scullin			485	511	Epping	Whittlesea - Wallan	Melbourne - North East	Whittlesea C
530	25,160			602	28,067			2121871 Scullin			530	602	Epping	Whittlesea - Wallan	Melbourne - North East	Whittlesea C
								McEwen Scullin	Scullin		160	202				
											25,000	27,865				
273				281				2121901 Scullin					Lalor	Whittlesea - Wallan	Melbourne - North East	Whittlesea C
327				322				2121902 Scullin					Lalor	Whittlesea - Wallan	Melbourne - North East	Whittlesea C
294				298				2121903 Scullin					Lalor	Whittlesea - Wallan	Melbourne - North East	Whittlesea C
271				270				2121904 Scullin					Lalor	Whittlesea - Wallan	Melbourne - North East	Whittlesea C

Current Enrolment 4/9/17: 4,064,258				Projected Enrolment 25/8/19: 4,194,146				SA1_7DIGITCODE_2011	Current CED	If Changed Proposed CED	Divided or T'ferred SA2's - Current	Divided or T'ferred SA2's - Projected	SA2_NAME_2011	SA3_NAME_2011	SA4_NAME_2011	LGA
SA1	SA2	SA3	SA4	SA1	SA2	SA3	SA4									
280				276				2121905 Scullin				Lalor	Whittlesea - Wallan	Melbourne - North East	Whittlesea C	
315				314				2121906 Scullin				Lalor	Whittlesea - Wallan	Melbourne - North East	Whittlesea C	
417				414				2121907 Scullin				Lalor	Whittlesea - Wallan	Melbourne - North East	Whittlesea C	
197				200				2121908 Scullin				Lalor	Whittlesea - Wallan	Melbourne - North East	Whittlesea C	
223				225				2121909 Scullin				Lalor	Whittlesea - Wallan	Melbourne - North East	Whittlesea C	
237				234				2121910 Scullin				Lalor	Whittlesea - Wallan	Melbourne - North East	Whittlesea C	
228				227				2121911 Scullin				Lalor	Whittlesea - Wallan	Melbourne - North East	Whittlesea C	
238				240				2121912 Scullin				Lalor	Whittlesea - Wallan	Melbourne - North East	Whittlesea C	
249				250				2121913 Scullin				Lalor	Whittlesea - Wallan	Melbourne - North East	Whittlesea C	
286				282				2121914 Scullin				Lalor	Whittlesea - Wallan	Melbourne - North East	Whittlesea C	
331				338				2121915 Scullin				Lalor	Whittlesea - Wallan	Melbourne - North East	Whittlesea C	
295				294				2121916 Scullin				Lalor	Whittlesea - Wallan	Melbourne - North East	Whittlesea C	
380				390				2121917 Scullin				Lalor	Whittlesea - Wallan	Melbourne - North East	Whittlesea C	
345				353				2121918 Scullin				Lalor	Whittlesea - Wallan	Melbourne - North East	Whittlesea C	
336				343				2121919 Scullin				Lalor	Whittlesea - Wallan	Melbourne - North East	Whittlesea C	
334				347				2121920 Scullin				Lalor	Whittlesea - Wallan	Melbourne - North East	Whittlesea C	
296				300				2121921 Scullin				Lalor	Whittlesea - Wallan	Melbourne - North East	Whittlesea C	
222				226				2121922 Scullin				Lalor	Whittlesea - Wallan	Melbourne - North East	Whittlesea C	
264				267				2121923 Scullin				Lalor	Whittlesea - Wallan	Melbourne - North East	Whittlesea C	
298				295				2121924 Scullin				Lalor	Whittlesea - Wallan	Melbourne - North East	Whittlesea C	
274				280				2121925 Scullin				Lalor	Whittlesea - Wallan	Melbourne - North East	Whittlesea C	
208				206				2121926 Scullin				Lalor	Whittlesea - Wallan	Melbourne - North East	Whittlesea C	
198				198				2121927 Scullin				Lalor	Whittlesea - Wallan	Melbourne - North East	Whittlesea C	
351				347				2121928 Scullin				Lalor	Whittlesea - Wallan	Melbourne - North East	Whittlesea C	
304				308				2121929 Scullin				Lalor	Whittlesea - Wallan	Melbourne - North East	Whittlesea C	
1,871				2,207				2121930 Scullin				Lalor	Whittlesea - Wallan	Melbourne - North East	Whittlesea C	
1				1				2121931 Scullin				Lalor	Whittlesea - Wallan	Melbourne - North East	Whittlesea C	
237				242				2121932 Scullin				Lalor	Whittlesea - Wallan	Melbourne - North East	Whittlesea C	
176				186				2121933 Scullin				Lalor	Whittlesea - Wallan	Melbourne - North East	Whittlesea C	
264				269				2121934 Scullin				Lalor	Whittlesea - Wallan	Melbourne - North East	Whittlesea C	
219				223				2121935 Scullin				Lalor	Whittlesea - Wallan	Melbourne - North East	Whittlesea C	
191				195				2121936 Scullin				Lalor	Whittlesea - Wallan	Melbourne - North East	Whittlesea C	
257				262				2121937 Scullin				Lalor	Whittlesea - Wallan	Melbourne - North East	Whittlesea C	
230				232				2121938 Scullin				Lalor	Whittlesea - Wallan	Melbourne - North East	Whittlesea C	
182				185				2121939 Scullin				Lalor	Whittlesea - Wallan	Melbourne - North East	Whittlesea C	
252				254				2121940 Scullin				Lalor	Whittlesea - Wallan	Melbourne - North East	Whittlesea C	
359				364				2121941 Scullin				Lalor	Whittlesea - Wallan	Melbourne - North East	Whittlesea C	
236				244				2121942 Scullin				Lalor	Whittlesea - Wallan	Melbourne - North East	Whittlesea C	
215				220				2121943 Scullin				Lalor	Whittlesea - Wallan	Melbourne - North East	Whittlesea C	
268				279				2121944 Scullin				Lalor	Whittlesea - Wallan	Melbourne - North East	Whittlesea C	
206				208				2121945 Scullin				Lalor	Whittlesea - Wallan	Melbourne - North East	Whittlesea C	
261				261				2121946 Scullin				Lalor	Whittlesea - Wallan	Melbourne - North East	Whittlesea C	
213				226				2121947 Scullin				Lalor	Whittlesea - Wallan	Melbourne - North East	Whittlesea C	
243				247				2121948 Scullin				Lalor	Whittlesea - Wallan	Melbourne - North East	Whittlesea C	
260				274				2121949 Scullin				Lalor	Whittlesea - Wallan	Melbourne - North East	Whittlesea C	
373				388				2121950 Scullin				Lalor	Whittlesea - Wallan	Melbourne - North East	Whittlesea C	
310	15,095			307	15,599			2121951 Scullin				Lalor	Whittlesea - Wallan	Melbourne - North East	Whittlesea C	
202				201				2122001 Scullin				Mill Park - North	Whittlesea - Wallan	Melbourne - North East	Whittlesea C	
0				0				2122002 Scullin				Mill Park - North	Whittlesea - Wallan	Melbourne - North East	Whittlesea C	
355				354				2122003 Scullin				Mill Park - North	Whittlesea - Wallan	Melbourne - North East	Whittlesea C	
401				410				2122004 Scullin				Mill Park - North	Whittlesea - Wallan	Melbourne - North East	Whittlesea C	
318				320				2122005 Scullin				Mill Park - North	Whittlesea - Wallan	Melbourne - North East	Whittlesea C	
362				368				2122006 Scullin				Mill Park - North	Whittlesea - Wallan	Melbourne - North East	Whittlesea C	
344				348				2122007 Scullin				Mill Park - North	Whittlesea - Wallan	Melbourne - North East	Whittlesea C	
195				191				2122008 Scullin				Mill Park - North	Whittlesea - Wallan	Melbourne - North East	Whittlesea C	
268				267				2122009 Scullin				Mill Park - North	Whittlesea - Wallan	Melbourne - North East	Whittlesea C	
288				295				2122010 Scullin				Mill Park - North	Whittlesea - Wallan	Melbourne - North East	Whittlesea C	
303				300				2122011 Scullin				Mill Park - North	Whittlesea - Wallan	Melbourne - North East	Whittlesea C	
273				276				2122012 Scullin				Mill Park - North	Whittlesea - Wallan	Melbourne - North East	Whittlesea C	
291				290				2122013 Scullin				Mill Park - North	Whittlesea - Wallan	Melbourne - North East	Whittlesea C	
237				235				2122014 Scullin				Mill Park - North	Whittlesea - Wallan	Melbourne - North East	Whittlesea C	
284				282				2122015 Scullin				Mill Park - North	Whittlesea - Wallan	Melbourne - North East	Whittlesea C	
364				359				2122016 Scullin				Mill Park - North	Whittlesea - Wallan	Melbourne - North East	Whittlesea C	
196				198				2122017 Scullin				Mill Park - North	Whittlesea - Wallan	Melbourne - North East	Whittlesea C	
273				276				2122018 Scullin				Mill Park - North	Whittlesea - Wallan	Melbourne - North East	Whittlesea C	
308				315				2122019 Scullin				Mill Park - North	Whittlesea - Wallan	Melbourne - North East	Whittlesea C	
219				223				2122020 Scullin				Mill Park - North	Whittlesea - Wallan	Melbourne - North East	Whittlesea C	
327				328				2122021 Scullin				Mill Park - North	Whittlesea - Wallan	Melbourne - North East	Whittlesea C	
342				340				2122022 Scullin				Mill Park - North	Whittlesea - Wallan	Melbourne - North East	Whittlesea C	

Current Enrolment 4/9/17: 4,064,258				Projected Enrolment 25/8/19: 4,194,146				SA1_7DIGITCODE_2011	Current CED	If Changed Proposed CED	Divided or T'ferred SA2's - Current	Divided or T'ferred SA2's - Projected	SA2_NAME_2011	SA3_NAME_2011	SA4_NAME_2011	LGA
SA1	SA2	SA3	SA4	SA1	SA2	SA3	SA4									
314				321				2122023	Scullin				Mill Park - North	Whittlesea - Wallan	Melbourne - North East	Whittlesea C
370				379				2122024	Scullin				Mill Park - North	Whittlesea - Wallan	Melbourne - North East	Whittlesea C
142				148				2122025	Scullin				Mill Park - North	Whittlesea - Wallan	Melbourne - North East	Whittlesea C
320				319				2122026	Scullin				Mill Park - North	Whittlesea - Wallan	Melbourne - North East	Whittlesea C
218				214				2122027	Scullin				Mill Park - North	Whittlesea - Wallan	Melbourne - North East	Whittlesea C
428				445				2122028	Scullin				Mill Park - North	Whittlesea - Wallan	Melbourne - North East	Whittlesea C
342				342				2122029	Scullin				Mill Park - North	Whittlesea - Wallan	Melbourne - North East	Whittlesea C
279				281				2122030	Scullin				Mill Park - North	Whittlesea - Wallan	Melbourne - North East	Whittlesea C
173				174				2122031	Scullin				Mill Park - North	Whittlesea - Wallan	Melbourne - North East	Whittlesea C
266				266				2122032	Scullin				Mill Park - North	Whittlesea - Wallan	Melbourne - North East	Whittlesea C
376				386				2122033	Scullin				Mill Park - North	Whittlesea - Wallan	Melbourne - North East	Whittlesea C
226				227				2122034	Scullin				Mill Park - North	Whittlesea - Wallan	Melbourne - North East	Whittlesea C
337				344				2122035	Scullin				Mill Park - North	Whittlesea - Wallan	Melbourne - North East	Whittlesea C
226				226				2122036	Scullin				Mill Park - North	Whittlesea - Wallan	Melbourne - North East	Whittlesea C
548				584				2122037	Scullin				Mill Park - North	Whittlesea - Wallan	Melbourne - North East	Whittlesea C
318				322				2122038	Scullin				Mill Park - North	Whittlesea - Wallan	Melbourne - North East	Whittlesea C
190				189				2122039	Scullin				Mill Park - North	Whittlesea - Wallan	Melbourne - North East	Whittlesea C
153				152				2122040	Scullin				Mill Park - North	Whittlesea - Wallan	Melbourne - North East	Whittlesea C
231				226				2122041	Scullin				Mill Park - North	Whittlesea - Wallan	Melbourne - North East	Whittlesea C
293				302				2122042	Scullin				Mill Park - North	Whittlesea - Wallan	Melbourne - North East	Whittlesea C
218				212				2122043	Scullin				Mill Park - North	Whittlesea - Wallan	Melbourne - North East	Whittlesea C
280				283				2122044	Scullin				Mill Park - North	Whittlesea - Wallan	Melbourne - North East	Whittlesea C
286				293				2122045	Scullin				Mill Park - North	Whittlesea - Wallan	Melbourne - North East	Whittlesea C
224	12,908			224	13,035			2122046	Scullin				Mill Park - North	Whittlesea - Wallan	Melbourne - North East	Whittlesea C
297				296				2122101	Scullin				Mill Park - South	Whittlesea - Wallan	Melbourne - North East	Whittlesea C
296				299				2122102	Scullin				Mill Park - South	Whittlesea - Wallan	Melbourne - North East	Whittlesea C
304				306				2122103	Scullin				Mill Park - South	Whittlesea - Wallan	Melbourne - North East	Whittlesea C
411				411				2122104	Scullin				Mill Park - South	Whittlesea - Wallan	Melbourne - North East	Whittlesea C
359				358				2122105	Scullin				Mill Park - South	Whittlesea - Wallan	Melbourne - North East	Whittlesea C
350				347				2122106	Scullin				Mill Park - South	Whittlesea - Wallan	Melbourne - North East	Whittlesea C
359				355				2122107	Scullin				Mill Park - South	Whittlesea - Wallan	Melbourne - North East	Whittlesea C
300				296				2122108	Scullin				Mill Park - South	Whittlesea - Wallan	Melbourne - North East	Whittlesea C
230				230				2122109	Scullin				Mill Park - South	Whittlesea - Wallan	Melbourne - North East	Whittlesea C
410				409				2122110	Scullin				Mill Park - South	Whittlesea - Wallan	Melbourne - North East	Whittlesea C
305				308				2122111	Scullin				Mill Park - South	Whittlesea - Wallan	Melbourne - North East	Whittlesea C
315				311				2122112	Scullin				Mill Park - South	Whittlesea - Wallan	Melbourne - North East	Whittlesea C
390				384				2122113	Scullin				Mill Park - South	Whittlesea - Wallan	Melbourne - North East	Whittlesea C
321				313				2122114	Scullin				Mill Park - South	Whittlesea - Wallan	Melbourne - North East	Whittlesea C
202				200				2122115	Scullin				Mill Park - South	Whittlesea - Wallan	Melbourne - North East	Whittlesea C
209				206				2122116	Scullin				Mill Park - South	Whittlesea - Wallan	Melbourne - North East	Whittlesea C
309				307				2122117	Scullin				Mill Park - South	Whittlesea - Wallan	Melbourne - North East	Whittlesea C
336				330				2122118	Scullin				Mill Park - South	Whittlesea - Wallan	Melbourne - North East	Whittlesea C
230				227				2122119	Scullin				Mill Park - South	Whittlesea - Wallan	Melbourne - North East	Whittlesea C
299				297				2122120	Scullin				Mill Park - South	Whittlesea - Wallan	Melbourne - North East	Whittlesea C
337				337				2122121	Scullin				Mill Park - South	Whittlesea - Wallan	Melbourne - North East	Whittlesea C
197				197				2122122	Scullin				Mill Park - South	Whittlesea - Wallan	Melbourne - North East	Whittlesea C
206				211				2122123	Scullin				Mill Park - South	Whittlesea - Wallan	Melbourne - North East	Whittlesea C
329				323				2122124	Scullin				Mill Park - South	Whittlesea - Wallan	Melbourne - North East	Whittlesea C
461				460				2122125	Scullin				Mill Park - South	Whittlesea - Wallan	Melbourne - North East	Whittlesea C
157				156				2122126	Scullin				Mill Park - South	Whittlesea - Wallan	Melbourne - North East	Whittlesea C
212				209				2122127	Scullin				Mill Park - South	Whittlesea - Wallan	Melbourne - North East	Whittlesea C
149				147				2122128	Scullin				Mill Park - South	Whittlesea - Wallan	Melbourne - North East	Whittlesea C
227	8,507			227	8,457			2122129	Scullin				Mill Park - South	Whittlesea - Wallan	Melbourne - North East	Whittlesea C
210				219				2122201	Scullin		210	219	South Morang	Whittlesea - Wallan	Melbourne - North East	Whittlesea C
989				1,111				2122202	McEwen	Scullin	989	1,111	South Morang	Whittlesea - Wallan	Melbourne - North East	Whittlesea C
908				1,043				2122203	McEwen	Scullin	908	1,043	South Morang	Whittlesea - Wallan	Melbourne - North East	Whittlesea C
1				1				2122204	Scullin		1	1	South Morang	Whittlesea - Wallan	Melbourne - North East	Whittlesea C
369				386				2122205	McEwen	Scullin	369	386	South Morang	Whittlesea - Wallan	Melbourne - North East	Whittlesea C
452				460				2122206	McEwen	Scullin	452	460	South Morang	Whittlesea - Wallan	Melbourne - North East	Whittlesea C
904				1,005				2122207	McEwen	Scullin	904	1,005	South Morang	Whittlesea - Wallan	Melbourne - North East	Whittlesea C
306				340				2122207	Scullin		306	340	South Morang	Whittlesea - Wallan	Melbourne - North East	Whittlesea C
436				448				2122208	McEwen	Scullin	436	448	South Morang	Whittlesea - Wallan	Melbourne - North East	Whittlesea C
566				612				2122209	McEwen	Scullin	566	612	South Morang	Whittlesea - Wallan	Melbourne - North East	Whittlesea C
536				550				2122210	McEwen	Scullin	536	550	South Morang	Whittlesea - Wallan	Melbourne - North East	Whittlesea C
2,689				3,451				2122211	McEwen	Scullin	2,689	3,451	South Morang	Whittlesea - Wallan	Melbourne - North East	Whittlesea C
440				454				2122212	McEwen	Scullin	440	454	South Morang	Whittlesea - Wallan	Melbourne - North East	Whittlesea C
2,199				2,543				2122213	McEwen	Scullin	2,199	2,543	South Morang	Whittlesea - Wallan	Melbourne - North East	Whittlesea C
381				386				2122214	McEwen	Scullin	381	386	South Morang	Whittlesea - Wallan	Melbourne - North East	Whittlesea C
185				188				2122215	McEwen	Scullin	185	188	South Morang	Whittlesea - Wallan	Melbourne - North East	Whittlesea C

Current Enrolment 4/9/17: 4,064,258				Projected Enrolment 25/8/19: 4,194,146				SA1_7DIGITCODE_2011	Current CED	If Changed Proposed CED	Divided or T'ferred SA2's - Current	Divided or T'ferred SA2's - Projected	SA2_NAME_2011	SA3_NAME_2011	SA4_NAME_2011	LGA
SA1	SA2	SA3	SA4	SA1	SA2	SA3	SA4									
279				271				2122216	McEwen	Scullin	279	271	South Morang	Whittlesea - Wallan	Melbourne - North East	Whittlesea C
259				265				2122217	McEwen	Scullin	259	265	South Morang	Whittlesea - Wallan	Melbourne - North East	Whittlesea C
0				0				2122218	McEwen	Scullin	0	0	South Morang	Whittlesea - Wallan	Melbourne - North East	Whittlesea C
232				232				2122219	Scullin		232	232	South Morang	Whittlesea - Wallan	Melbourne - North East	Whittlesea C
266				267				2122220	Scullin		266	267	South Morang	Whittlesea - Wallan	Melbourne - North East	Whittlesea C
248				272				2122221	Scullin		248	272	South Morang	Whittlesea - Wallan	Melbourne - North East	Whittlesea C
5				5				2122222	McEwen	Scullin	5	5	South Morang	Whittlesea - Wallan	Melbourne - North East	Whittlesea C
1,537				1,598				2122222	Scullin		1,537	1,598	South Morang	Whittlesea - Wallan	Melbourne - North East	Whittlesea C
273				272				2122223	Scullin		273	272	South Morang	Whittlesea - Wallan	Melbourne - North East	Whittlesea C
295				310				2122224	McEwen	Scullin	295	310	South Morang	Whittlesea - Wallan	Melbourne - North East	Whittlesea C
93				98				2122224	Scullin		93	98	South Morang	Whittlesea - Wallan	Melbourne - North East	Whittlesea C
309				322				2122225	Scullin		309	322	South Morang	Whittlesea - Wallan	Melbourne - North East	Whittlesea C
218				228				2122226	Scullin		218	228	South Morang	Whittlesea - Wallan	Melbourne - North East	Whittlesea C
214				212				2122227	McEwen	Scullin	214	212	South Morang	Whittlesea - Wallan	Melbourne - North East	Whittlesea C
279				286				2122228	Scullin		279	286	South Morang	Whittlesea - Wallan	Melbourne - North East	Whittlesea C
225				228				2122229	Scullin		225	228	South Morang	Whittlesea - Wallan	Melbourne - North East	Whittlesea C
260				270				2122230	Scullin		260	270	South Morang	Whittlesea - Wallan	Melbourne - North East	Whittlesea C
403				422				2122231	McEwen	Scullin	403	422	South Morang	Whittlesea - Wallan	Melbourne - North East	Whittlesea C
553				550				2122232	McEwen	Scullin	553	550	South Morang	Whittlesea - Wallan	Melbourne - North East	Whittlesea C
404				412				2122233	McEwen	Scullin	404	412	South Morang	Whittlesea - Wallan	Melbourne - North East	Whittlesea C
309				302				2122234	McEwen	Scullin	309	302	South Morang	Whittlesea - Wallan	Melbourne - North East	Whittlesea C
462				460				2122235	McEwen	Scullin	462	460	South Morang	Whittlesea - Wallan	Melbourne - North East	Whittlesea C
381				421				2122236	McEwen	Scullin	381	421	South Morang	Whittlesea - Wallan	Melbourne - North East	Whittlesea C
276				293				2122237	McEwen	Scullin	276	293	South Morang	Whittlesea - Wallan	Melbourne - North East	Whittlesea C
298				297				2122238	McEwen	Scullin	298	297	South Morang	Whittlesea - Wallan	Melbourne - North East	Whittlesea C
503				553				2122239	McEwen	Scullin	503	553	South Morang	Whittlesea - Wallan	Melbourne - North East	Whittlesea C
292				300				2122240	Scullin		292	300	South Morang	Whittlesea - Wallan	Melbourne - North East	Whittlesea C
281				281				2122241	Scullin		281	281	South Morang	Whittlesea - Wallan	Melbourne - North East	Whittlesea C
406				512				2122242	McEwen	Scullin	406	512	South Morang	Whittlesea - Wallan	Melbourne - North East	Whittlesea C
11				14				2122242	Scullin		11	14	South Morang	Whittlesea - Wallan	Melbourne - North East	Whittlesea C
120				129				2122243	Scullin		120	129	South Morang	Whittlesea - Wallan	Melbourne - North East	Whittlesea C
2,544				3,078				2122244	McEwen	Scullin	2,544	3,078	South Morang	Whittlesea - Wallan	Melbourne - North East	Whittlesea C
803				878				2122245	McEwen	Scullin	803	878	South Morang	Whittlesea - Wallan	Melbourne - North East	Whittlesea C
2,635				3,103				2122246	McEwen	Scullin	2,635	3,103	South Morang	Whittlesea - Wallan	Melbourne - North East	Whittlesea C
3,714				4,407				2122247	McEwen	Scullin	3,714	4,407	South Morang	Whittlesea - Wallan	Melbourne - North East	Whittlesea C
4,486				5,251				2122248	McEwen	Scullin	4,486	5,251	South Morang	Whittlesea - Wallan	Melbourne - North East	Whittlesea C
72				84				2122248	Scullin		72	84	South Morang	Whittlesea - Wallan	Melbourne - North East	Whittlesea C
315				326				2122249	McEwen	Scullin	315	326	South Morang	Whittlesea - Wallan	Melbourne - North East	Whittlesea C
1,292				1,381				2122250	McEwen	Scullin	1,292	1,381	South Morang	Whittlesea - Wallan	Melbourne - North East	Whittlesea C
439				469				2122250	Scullin		439	469	South Morang	Whittlesea - Wallan	Melbourne - North East	Whittlesea C
326				327				2122251	McEwen	Scullin	326	327	South Morang	Whittlesea - Wallan	Melbourne - North East	Whittlesea C
472				500				2122252	Scullin		472	500	South Morang	Whittlesea - Wallan	Melbourne - North East	Whittlesea C
546				559				2122253	Scullin		546	559	South Morang	Whittlesea - Wallan	Melbourne - North East	Whittlesea C
322				328				2122254	McEwen	Scullin	322	328	South Morang	Whittlesea - Wallan	Melbourne - North East	Whittlesea C
308	39,536			304	44,274			2122255	McEwen	Scullin	308	304	South Morang	Whittlesea - Wallan	Melbourne - North East	Whittlesea C
									McEwen	Scullin	32,846	37,305				
									Scullin		6,690	6,969				
221				222				2122301	Scullin	Batman	221	222	Thomastown	Whittlesea - Wallan	Melbourne - North East	Whittlesea C
387				385				2122302	Scullin	Batman	387	385	Thomastown	Whittlesea - Wallan	Melbourne - North East	Whittlesea C
196				195				2122303	Scullin	Batman	196	195	Thomastown	Whittlesea - Wallan	Melbourne - North East	Whittlesea C
355				357				2122304	Scullin	Batman	355	357	Thomastown	Whittlesea - Wallan	Melbourne - North East	Whittlesea C
401				400				2122305	Scullin	Batman	401	400	Thomastown	Whittlesea - Wallan	Melbourne - North East	Whittlesea C
234				233				2122306	Scullin	Batman	234	233	Thomastown	Whittlesea - Wallan	Melbourne - North East	Whittlesea C
197				200				2122307	Scullin	Batman	197	200	Thomastown	Whittlesea - Wallan	Melbourne - North East	Whittlesea C
249				253				2122308	Scullin	Batman	249	253	Thomastown	Whittlesea - Wallan	Melbourne - North East	Whittlesea C
346				350				2122309	Scullin	Batman	346	350	Thomastown	Whittlesea - Wallan	Melbourne - North East	Whittlesea C
253				256				2122310	Scullin	Batman	253	256	Thomastown	Whittlesea - Wallan	Melbourne - North East	Whittlesea C
241				241				2122311	Scullin	Batman	241	241	Thomastown	Whittlesea - Wallan	Melbourne - North East	Whittlesea C
432				430				2122312	Scullin	Batman	432	430	Thomastown	Whittlesea - Wallan	Melbourne - North East	Whittlesea C
299				298				2122313	Scullin	Batman	299	298	Thomastown	Whittlesea - Wallan	Melbourne - North East	Whittlesea C
375				373				2122314	Scullin	Batman	375	373	Thomastown	Whittlesea - Wallan	Melbourne - North East	Whittlesea C
184				187				2122315	Scullin	Batman	184	187	Thomastown	Whittlesea - Wallan	Melbourne - North East	Whittlesea C
186				189				2122316	Scullin	Batman	186	189	Thomastown	Whittlesea - Wallan	Melbourne - North East	Whittlesea C
235				233				2122317	Scullin	Batman	235	233	Thomastown	Whittlesea - Wallan	Melbourne - North East	Whittlesea C
335				341				2122318	Scullin	Batman	335	341	Thomastown	Whittlesea - Wallan	Melbourne - North East	Whittlesea C
287				290				2122319	Scullin	Batman	287	290	Thomastown	Whittlesea - Wallan	Melbourne - North East	Whittlesea C
290				291				2122320	Scullin	Batman	290	291	Thomastown	Whittlesea - Wallan	Melbourne - North East	Whittlesea C
302				304				2122321	Scullin	Batman	302	304	Thomastown	Whittlesea - Wallan	Melbourne - North East	Whittlesea C
216				218				2122322	Scullin	Batman	216	218	Thomastown	Whittlesea - Wallan	Melbourne - North East	Whittlesea C

Current Enrolment 4/9/17: 4,064,258				Projected Enrolment 25/8/19: 4,194,146				SA1_7DIGITCODE_2011	Current CED	If Changed Proposed CED	Divided or T'ferred SA2's - Current	Divided or T'ferred SA2's - Projected	SA2_NAME_2011	SA3_NAME_2011	SA4_NAME_2011	LGA
SA1	SA2	SA3	SA4	SA1	SA2	SA3	SA4									
274				267				2122323 Scullin	Batman	274	267	Thomastown	Whittlesea - Wallan	Melbourne - North East	Whittlesea C	
6				6				2122324 Batman		6	6	Thomastown	Whittlesea - Wallan	Melbourne - North East	Whittlesea C	
5				4				2122325 Batman		5	4	Thomastown	Whittlesea - Wallan	Melbourne - North East	Whittlesea C	
345				342				2122326 Scullin	Batman	345	342	Thomastown	Whittlesea - Wallan	Melbourne - North East	Whittlesea C	
191				189				2122327 Scullin	Batman	191	189	Thomastown	Whittlesea - Wallan	Melbourne - North East	Whittlesea C	
287				284				2122328 Scullin	Batman	287	284	Thomastown	Whittlesea - Wallan	Melbourne - North East	Whittlesea C	
322				319				2122329 Scullin	Batman	322	319	Thomastown	Whittlesea - Wallan	Melbourne - North East	Whittlesea C	
249				251				2122330 Scullin	Batman	249	251	Thomastown	Whittlesea - Wallan	Melbourne - North East	Whittlesea C	
283				290				2122331 Scullin	Batman	283	290	Thomastown	Whittlesea - Wallan	Melbourne - North East	Whittlesea C	
197				200				2122332 Scullin	Batman	197	200	Thomastown	Whittlesea - Wallan	Melbourne - North East	Whittlesea C	
335				338				2122333 Scullin	Batman	335	338	Thomastown	Whittlesea - Wallan	Melbourne - North East	Whittlesea C	
303				311				2122334 Scullin	Batman	303	311	Thomastown	Whittlesea - Wallan	Melbourne - North East	Whittlesea C	
0				0				2122335 Scullin	Batman	0	0	Thomastown	Whittlesea - Wallan	Melbourne - North East	Whittlesea C	
379				377				2122336 Scullin	Batman	379	377	Thomastown	Whittlesea - Wallan	Melbourne - North East	Whittlesea C	
258				255				2122337 Scullin	Batman	258	255	Thomastown	Whittlesea - Wallan	Melbourne - North East	Whittlesea C	
280				277				2122338 Scullin	Batman	280	277	Thomastown	Whittlesea - Wallan	Melbourne - North East	Whittlesea C	
226				228				2122339 Scullin	Batman	226	228	Thomastown	Whittlesea - Wallan	Melbourne - North East	Whittlesea C	
287				291				2122340 Scullin	Batman	287	291	Thomastown	Whittlesea - Wallan	Melbourne - North East	Whittlesea C	
299				301				2122341 Scullin	Batman	299	301	Thomastown	Whittlesea - Wallan	Melbourne - North East	Whittlesea C	
365				364				2122342 Scullin	Batman	365	364	Thomastown	Whittlesea - Wallan	Melbourne - North East	Whittlesea C	
289				287				2122343 Scullin	Batman	289	287	Thomastown	Whittlesea - Wallan	Melbourne - North East	Whittlesea C	
3				3				2122344 Batman		3	3	Thomastown	Whittlesea - Wallan	Melbourne - North East	Whittlesea C	
334				329				2122345 Scullin	Batman	334	329	Thomastown	Whittlesea - Wallan	Melbourne - North East	Whittlesea C	
358				354				2122346 Scullin	Batman	358	354	Thomastown	Whittlesea - Wallan	Melbourne - North East	Whittlesea C	
335				334				2122347 Scullin	Batman	335	334	Thomastown	Whittlesea - Wallan	Melbourne - North East	Whittlesea C	
307				305				2122348 Scullin	Batman	307	305	Thomastown	Whittlesea - Wallan	Melbourne - North East	Whittlesea C	
292				288				2122349 Scullin	Batman	292	288	Thomastown	Whittlesea - Wallan	Melbourne - North East	Whittlesea C	
2				2				2122350 Scullin	Batman	2	2	Thomastown	Whittlesea - Wallan	Melbourne - North East	Whittlesea C	
203				200				2122351 Scullin	Batman	203	200	Thomastown	Whittlesea - Wallan	Melbourne - North East	Whittlesea C	
136				136				2122352 Scullin	Batman	136	136	Thomastown	Whittlesea - Wallan	Melbourne - North East	Whittlesea C	
257				254				2122353 Scullin	Batman	257	254	Thomastown	Whittlesea - Wallan	Melbourne - North East	Whittlesea C	
237	13,865			237	13,869			2122354 Scullin	Batman	237	237	Thomastown	Whittlesea - Wallan	Melbourne - North East	Whittlesea C	
								Batman		14	13					
								Scullin	Batman	13,851	13,856					
1,234				1,518				2122401 McEwen				Wallan	Whittlesea - Wallan	Melbourne - North East	Mitchell S	
291				290				2122402 McEwen				Wallan	Whittlesea - Wallan	Melbourne - North East	Mitchell S	
234				242				2122403 McEwen				Wallan	Whittlesea - Wallan	Melbourne - North East	Mitchell S	
415				414				2122404 McEwen				Wallan	Whittlesea - Wallan	Melbourne - North East	Mitchell S	
347				374				2122405 McEwen				Wallan	Whittlesea - Wallan	Melbourne - North East	Mitchell S	
527				539				2122406 McEwen				Wallan	Whittlesea - Wallan	Melbourne - North East	Mitchell S	
299				313				2122407 McEwen				Wallan	Whittlesea - Wallan	Melbourne - North East	Mitchell S	
245				256				2122408 McEwen				Wallan	Whittlesea - Wallan	Melbourne - North East	Mitchell S	
328				350				2122409 McEwen				Wallan	Whittlesea - Wallan	Melbourne - North East	Mitchell S	
574				624				2122410 McEwen				Wallan	Whittlesea - Wallan	Melbourne - North East	Mitchell S	
234				240				2122411 McEwen				Wallan	Whittlesea - Wallan	Melbourne - North East	Mitchell S	
689				747				2122412 McEwen				Wallan	Whittlesea - Wallan	Melbourne - North East	Mitchell S	
342				345				2122413 McEwen				Wallan	Whittlesea - Wallan	Melbourne - North East	Mitchell S	
361				378				2122414 McEwen				Wallan	Whittlesea - Wallan	Melbourne - North East	Mitchell S	
298				290				2122415 McEwen				Wallan	Whittlesea - Wallan	Melbourne - North East	Mitchell S	
222				234				2122416 McEwen				Wallan	Whittlesea - Wallan	Melbourne - North East	Mitchell S	
361				379				2122417 McEwen				Wallan	Whittlesea - Wallan	Melbourne - North East	Mitchell S	
342				351				2122418 McEwen				Wallan	Whittlesea - Wallan	Melbourne - North East	Mitchell S	
243				243				2122419 McEwen				Wallan	Whittlesea - Wallan	Melbourne - North East	Mitchell S	
223				235				2122420 McEwen				Wallan	Whittlesea - Wallan	Melbourne - North East	Mitchell S	
341				348				2122421 McEwen				Wallan	Whittlesea - Wallan	Melbourne - North East	Mitchell S	
414				450				2122422 McEwen				Wallan	Whittlesea - Wallan	Melbourne - North East	Mitchell S	
90				85				2122423 McEwen				Wallan	Whittlesea - Wallan	Melbourne - North East	Mitchell S	
164				164				2122424 McEwen				Wallan	Whittlesea - Wallan	Melbourne - North East	Mitchell S	
377				400				2122425 McEwen				Wallan	Whittlesea - Wallan	Melbourne - North East	Mitchell S	
409				434				2122426 McEwen				Wallan	Whittlesea - Wallan	Melbourne - North East	Mitchell S	
1,688	11,292			2,063	12,306			2122427 McEwen				Wallan	Whittlesea - Wallan	Melbourne - North East	Mitchell S	
290				293				2122501 McEwen				Whittlesea	Whittlesea - Wallan	Melbourne - North East	Whittlesea C	
956				1,078				2122502 McEwen				Whittlesea	Whittlesea - Wallan	Melbourne - North East	Whittlesea C	
221				218				2122503 McEwen				Whittlesea	Whittlesea - Wallan	Melbourne - North East	Whittlesea C	
333				332				2122504 McEwen				Whittlesea	Whittlesea - Wallan	Melbourne - North East	Whittlesea C	
228				236				2122505 McEwen				Whittlesea	Whittlesea - Wallan	Melbourne - North East	Whittlesea C	
279				296				2122506 McEwen				Whittlesea	Whittlesea - Wallan	Melbourne - North East	Whittlesea C	
347				348				2122507 McEwen				Whittlesea	Whittlesea - Wallan	Melbourne - North East	Whittlesea C	
149				143				2122508 McEwen				Whittlesea	Whittlesea - Wallan	Melbourne - North East	Whittlesea C	

Current Enrolment 4/9/17: 4,064,258				Projected Enrolment 25/8/19: 4,194,146				SA1_7DIGITCODE_2011	Current CED	If Changed Proposed CED	Divided or T'ferred SA2's - Current	Divided or T'ferred SA2's - Projected	SA2_NAME_2011	SA3_NAME_2011	SA4_NAME_2011	LGA
SA1	SA2	SA3	SA4	SA1	SA2	SA3	SA4									
374				376				2122509	McEwen			Whittlesea	Whittlesea - Wallan	Melbourne - North East	Whittlesea C	
368				374				2122510	McEwen			Whittlesea	Whittlesea - Wallan	Melbourne - North East	Whittlesea C	
223				225				2122511	McEwen			Whittlesea	Whittlesea - Wallan	Melbourne - North East	Whittlesea C	
295				292				2122512	McEwen			Whittlesea	Whittlesea - Wallan	Melbourne - North East	Whittlesea C	
3				3				2122513	McEwen			Whittlesea	Whittlesea - Wallan	Melbourne - North East	Whittlesea C	
229				235				2122514	McEwen			Whittlesea	Whittlesea - Wallan	Melbourne - North East	Whittlesea C	
0				0				2122515	McEwen			Whittlesea	Whittlesea - Wallan	Melbourne - North East	Whittlesea C	
334				339				2122516	McEwen			Whittlesea	Whittlesea - Wallan	Melbourne - North East	Whittlesea C	
194				194				2122517	McEwen			Whittlesea	Whittlesea - Wallan	Melbourne - North East	Whittlesea C	
239				246				2122518	McEwen			Whittlesea	Whittlesea - Wallan	Melbourne - North East	Whittlesea C	
375				380				2122519	McEwen			Whittlesea	Whittlesea - Wallan	Melbourne - North East	Whittlesea C	
198				201				2122520	McEwen			Whittlesea	Whittlesea - Wallan	Melbourne - North East	Whittlesea C	
295	5,930	140,894	340,487	298	6,107	150,663	353,969	2122521	McEwen			Whittlesea	Whittlesea - Wallan	Melbourne - North East	Whittlesea C	
283				290				2122601	Maribyrnong			Airport West	Keilor	Melbourne - North West	Moonee Valley C	
486				520				2122602	Maribyrnong			Airport West	Keilor	Melbourne - North West	Moonee Valley C	
459				479				2122603	Maribyrnong			Airport West	Keilor	Melbourne - North West	Moonee Valley C	
416				413				2122604	Maribyrnong			Airport West	Keilor	Melbourne - North West	Moonee Valley C	
539				560				2122605	Maribyrnong			Airport West	Keilor	Melbourne - North West	Moonee Valley C	
471				507				2122606	Maribyrnong			Airport West	Keilor	Melbourne - North West	Moonee Valley C	
331				353				2122607	Maribyrnong			Airport West	Keilor	Melbourne - North West	Moonee Valley C	
436				437				2122608	Maribyrnong			Airport West	Keilor	Melbourne - North West	Moonee Valley C	
368				376				2122609	Maribyrnong			Airport West	Keilor	Melbourne - North West	Moonee Valley C	
233				242				2122610	Maribyrnong			Airport West	Keilor	Melbourne - North West	Moonee Valley C	
197				197				2122611	Maribyrnong			Airport West	Keilor	Melbourne - North West	Moonee Valley C	
362				360				2122612	Maribyrnong			Airport West	Keilor	Melbourne - North West	Moonee Valley C	
415				421				2122613	Maribyrnong			Airport West	Keilor	Melbourne - North West	Moonee Valley C	
297				311				2122614	Maribyrnong			Airport West	Keilor	Melbourne - North West	Moonee Valley C	
284				307				2122615	Maribyrnong			Airport West	Keilor	Melbourne - North West	Moonee Valley C	
3				3				2122616	Maribyrnong			Airport West	Keilor	Melbourne - North West	Moonee Valley C	
182	5,762			182	5,958			2122617	Maribyrnong			Airport West	Keilor	Melbourne - North West	Moonee Valley C	
1	1			1	1			2122701	Wills	Maribyrnong	1	1	Essendon Airport	Keilor	Melbourne - North West	Moonee Valley C
									Wills	Maribyrnong	1	1				
446				451				2122801	Calwell	Maribyrnong	446	451	Keilor	Keilor	Melbourne - North West	Brimbank C
270				271				2122802	Calwell	Maribyrnong	270	271	Keilor	Keilor	Melbourne - North West	Brimbank C
254				264				2122803	Calwell	Maribyrnong	254	264	Keilor	Keilor	Melbourne - North West	Brimbank C
10				13				2122804	Calwell	Maribyrnong	10	13	Keilor	Keilor	Melbourne - North West	Brimbank C
4				4				2122805	Calwell	Maribyrnong	4	4	Keilor	Keilor	Melbourne - North West	Hume C
373				383				2122806	Calwell	Maribyrnong	373	383	Keilor	Keilor	Melbourne - North West	Brimbank C
286				298				2122807	Calwell	Maribyrnong	286	298	Keilor	Keilor	Melbourne - North West	Brimbank C
280				281				2122808	Calwell	Maribyrnong	280	281	Keilor	Keilor	Melbourne - North West	Brimbank C
263				263				2122809	Calwell	Maribyrnong	263	263	Keilor	Keilor	Melbourne - North West	Brimbank C
415				435				2122810	Calwell	Maribyrnong	415	435	Keilor	Keilor	Melbourne - North West	Brimbank C
424				424				2122811	Calwell	Maribyrnong	424	424	Keilor	Keilor	Melbourne - North West	Brimbank C
398				407				2122812	Calwell	Maribyrnong	398	407	Keilor	Keilor	Melbourne - North West	Brimbank C
262				271				2122813	Calwell	Maribyrnong	262	271	Keilor	Keilor	Melbourne - North West	Brimbank C
259				271				2122814	Calwell	Maribyrnong	259	271	Keilor	Keilor	Melbourne - North West	Brimbank C
227				231				2122815	Calwell	Maribyrnong	227	231	Keilor	Keilor	Melbourne - North West	Brimbank C
140				139				2122816	Calwell	Maribyrnong	140	139	Keilor	Keilor	Melbourne - North West	Brimbank C
398				394				2122817	Calwell	Maribyrnong	398	394	Keilor	Keilor	Melbourne - North West	Brimbank C
0				0				2122818	Calwell	Maribyrnong	0	0	Keilor	Keilor	Melbourne - North West	Brimbank C
18				17				2122818	Maribyrnong		18	17	Keilor	Keilor	Melbourne - North West	Brimbank C
407				406				2122819	Calwell	Maribyrnong	407	406	Keilor	Keilor	Melbourne - North West	Brimbank C
344				348				2122820	Calwell	Maribyrnong	344	348	Keilor	Keilor	Melbourne - North West	Brimbank C
262				269				2122821	Calwell	Maribyrnong	262	269	Keilor	Keilor	Melbourne - North West	Brimbank C
343				343				2122822	Calwell	Maribyrnong	343	343	Keilor	Keilor	Melbourne - North West	Brimbank C
358				362				2122823	Calwell	Maribyrnong	358	362	Keilor	Keilor	Melbourne - North West	Brimbank C
53				51				2122824	Calwell	Maribyrnong	53	51	Keilor	Keilor	Melbourne - North West	Brimbank C
9				10				2122825	Calwell	Maribyrnong	9	10	Keilor	Keilor	Melbourne - North West	Brimbank C
149	6,652			148	6,754			2122826	Calwell	Maribyrnong	149	148	Keilor	Keilor	Melbourne - North West	Brimbank C
									Calwell	Maribyrnong	6,630	6,737				Brimbank C
									Calwell	Maribyrnong	4					Hume C
									Maribyrnong		18	17				
297				296				2122901	Maribyrnong				Keilor East	Keilor	Melbourne - North West	Moonee Valley C
394				394				2122902	Maribyrnong				Keilor East	Keilor	Melbourne - North West	Moonee Valley C
288				293				2122903	Maribyrnong				Keilor East	Keilor	Melbourne - North West	Moonee Valley C
266				265				2122904	Maribyrnong				Keilor East	Keilor	Melbourne - North West	Moonee Valley C
245				250				2122905	Maribyrnong				Keilor East	Keilor	Melbourne - North West	Moonee Valley C
429				428				2122906	Maribyrnong				Keilor East	Keilor	Melbourne - North West	Moonee Valley C
277				277				2122907	Maribyrnong				Keilor East	Keilor	Melbourne - North West	Moonee Valley C

Current Enrolment 4/9/17: 4,064,258				Projected Enrolment 25/8/19: 4,194,146				SA1_7DIGITCODE_2011	Current CED	If Changed Proposed CED	Divided or T'ferred SA2's - Current	Divided or T'ferred SA2's - Projected	SA2_NAME_2011	SA3_NAME_2011	SA4_NAME_2011	LGA
SA1	SA2	SA3	SA4	SA1	SA2	SA3	SA4									
443				440				2122908	Maribyrnong			Keilor East	Keilor	Melbourne - North West	Moonee Valley C	
323				319				2122909	Maribyrnong			Keilor East	Keilor	Melbourne - North West	Moonee Valley C	
343				345				2122910	Maribyrnong			Keilor East	Keilor	Melbourne - North West	Moonee Valley C	
426				426				2122911	Maribyrnong			Keilor East	Keilor	Melbourne - North West	Moonee Valley C	
199				198				2122912	Maribyrnong			Keilor East	Keilor	Melbourne - North West	Moonee Valley C	
249				251				2122913	Maribyrnong			Keilor East	Keilor	Melbourne - North West	Moonee Valley C	
438				455				2122914	Maribyrnong			Keilor East	Keilor	Melbourne - North West	Moonee Valley C	
156				155				2122915	Maribyrnong			Keilor East	Keilor	Melbourne - North West	Moonee Valley C	
277				286				2122916	Maribyrnong			Keilor East	Keilor	Melbourne - North West	Moonee Valley C	
271				279				2122917	Maribyrnong			Keilor East	Keilor	Melbourne - North West	Moonee Valley C	
356				367				2122918	Maribyrnong			Keilor East	Keilor	Melbourne - North West	Moonee Valley C	
180				192				2122919	Maribyrnong			Keilor East	Keilor	Melbourne - North West	Moonee Valley C	
253				262				2122920	Maribyrnong			Keilor East	Keilor	Melbourne - North West	Moonee Valley C	
431				439				2122921	Maribyrnong			Keilor East	Keilor	Melbourne - North West	Moonee Valley C	
332				332				2122922	Maribyrnong			Keilor East	Keilor	Melbourne - North West	Moonee Valley C	
367				372				2122923	Maribyrnong			Keilor East	Keilor	Melbourne - North West	Moonee Valley C	
409				426				2122924	Maribyrnong			Keilor East	Keilor	Melbourne - North West	Moonee Valley C	
152				149				2122925	Maribyrnong			Keilor East	Keilor	Melbourne - North West	Moonee Valley C	
374				380				2122926	Maribyrnong			Keilor East	Keilor	Melbourne - North West	Moonee Valley C	
339				341				2122927	Maribyrnong			Keilor East	Keilor	Melbourne - North West	Moonee Valley C	
297				315				2122928	Maribyrnong			Keilor East	Keilor	Melbourne - North West	Moonee Valley C	
340				339				2122929	Maribyrnong			Keilor East	Keilor	Melbourne - North West	Moonee Valley C	
311				320				2122930	Maribyrnong			Keilor East	Keilor	Melbourne - North West	Moonee Valley C	
227				237				2122931	Maribyrnong			Keilor East	Keilor	Melbourne - North West	Moonee Valley C	
185				189				2122932	Maribyrnong			Keilor East	Keilor	Melbourne - North West	Moonee Valley C	
281				279				2122933	Maribyrnong			Keilor East	Keilor	Melbourne - North West	Moonee Valley C	
312				315				2122934	Maribyrnong			Keilor East	Keilor	Melbourne - North West	Moonee Valley C	
347				356				2122935	Maribyrnong			Keilor East	Keilor	Melbourne - North West	Moonee Valley C	
157				157				2122936	Maribyrnong			Keilor East	Keilor	Melbourne - North West	Moonee Valley C	
290				295				2122937	Maribyrnong			Keilor East	Keilor	Melbourne - North West	Moonee Valley C	
419				423				2122938	Maribyrnong			Keilor East	Keilor	Melbourne - North West	Moonee Valley C	
337				343				2122939	Maribyrnong			Keilor East	Keilor	Melbourne - North West	Moonee Valley C	
373				373				2122940	Maribyrnong			Keilor East	Keilor	Melbourne - North West	Moonee Valley C	
219				227				2122941	Maribyrnong			Keilor East	Keilor	Melbourne - North West	Moonee Valley C	
207				205				2122942	Maribyrnong			Keilor East	Keilor	Melbourne - North West	Moonee Valley C	
940				1,063				2122943	Maribyrnong			Keilor East	Keilor	Melbourne - North West	Moonee Valley C	
251				251				2122944	Maribyrnong			Keilor East	Keilor	Melbourne - North West	Moonee Valley C	
269				270				2122945	Maribyrnong			Keilor East	Keilor	Melbourne - North West	Moonee Valley C	
290				296				2122946	Maribyrnong			Keilor East	Keilor	Melbourne - North West	Moonee Valley C	
341				356				2122947	Maribyrnong			Keilor East	Keilor	Melbourne - North West	Moonee Valley C	
226				225				2122948	Maribyrnong			Keilor East	Keilor	Melbourne - North West	Moonee Valley C	
286				292				2122949	Maribyrnong			Keilor East	Keilor	Melbourne - North West	Moonee Valley C	
285				290				2122950	Maribyrnong			Keilor East	Keilor	Melbourne - North West	Moonee Valley C	
344				347				2122951	Maribyrnong			Keilor East	Keilor	Melbourne - North West	Moonee Valley C	
401				407				2122952	Maribyrnong			Keilor East	Keilor	Melbourne - North West	Moonee Valley C	
266				272				2122953	Maribyrnong			Keilor East	Keilor	Melbourne - North West	Moonee Valley C	
459				468				2122954	Maribyrnong			Keilor East	Keilor	Melbourne - North West	Moonee Valley C	
237				246				2122955	Maribyrnong			Keilor East	Keilor	Melbourne - North West	Moonee Valley C	
506				536				2122957	Maribyrnong			Keilor East	Keilor	Melbourne - North West	Moonee Valley C	
179				182				2122958	Maribyrnong			Keilor East	Keilor	Melbourne - North West	Moonee Valley C	
162				161				2122959	Maribyrnong			Keilor East	Keilor	Melbourne - North West	Moonee Valley C	
252				259				2122960	Maribyrnong			Keilor East	Keilor	Melbourne - North West	Moonee Valley C	
251				255				2122961	Maribyrnong			Keilor East	Keilor	Melbourne - North West	Moonee Valley C	
251				247				2122962	Maribyrnong			Keilor East	Keilor	Melbourne - North West	Moonee Valley C	
363	19,375			357	19,770			2122963	Maribyrnong			Keilor East	Keilor	Melbourne - North West	Moonee Valley C	
339				352				2123001	Maribyrnong			Niddrie - Essendon West	Keilor	Melbourne - North West	Moonee Valley C	
270				294				2123002	Maribyrnong			Niddrie - Essendon West	Keilor	Melbourne - North West	Moonee Valley C	
258				271				2123003	Maribyrnong			Niddrie - Essendon West	Keilor	Melbourne - North West	Moonee Valley C	
285				313				2123004	Maribyrnong			Niddrie - Essendon West	Keilor	Melbourne - North West	Moonee Valley C	
320				336				2123005	Maribyrnong			Niddrie - Essendon West	Keilor	Melbourne - North West	Moonee Valley C	
367				384				2123006	Maribyrnong			Niddrie - Essendon West	Keilor	Melbourne - North West	Moonee Valley C	
290				296				2123007	Maribyrnong			Niddrie - Essendon West	Keilor	Melbourne - North West	Moonee Valley C	
321				320				2123008	Maribyrnong			Niddrie - Essendon West	Keilor	Melbourne - North West	Moonee Valley C	
376				375				2123009	Maribyrnong			Niddrie - Essendon West	Keilor	Melbourne - North West	Moonee Valley C	
359				364				2123010	Maribyrnong			Niddrie - Essendon West	Keilor	Melbourne - North West	Moonee Valley C	
324				331				2123011	Maribyrnong			Niddrie - Essendon West	Keilor	Melbourne - North West	Moonee Valley C	
398				399				2123012	Maribyrnong			Niddrie - Essendon West	Keilor	Melbourne - North West	Moonee Valley C	
255				273				2123013	Maribyrnong			Niddrie - Essendon West	Keilor	Melbourne - North West	Moonee Valley C	
287				307				2123014	Maribyrnong			Niddrie - Essendon West	Keilor	Melbourne - North West	Moonee Valley C	

Current Enrolment 4/9/17: 4,064,258				Projected Enrolment 25/8/19: 4,194,146				SA1_7DIGITCODE_2011	Current CED	If Changed Proposed CED	Divided or T'ferred SA2's - Current	Divided or T'ferred SA2's - Projected	SA2_NAME_2011	SA3_NAME_2011	SA4_NAME_2011	LGA
SA1	SA2	SA3	SA4	SA1	SA2	SA3	SA4									
330				344				2123015	Maribyrnong				Niddrie - Essendon West	Keilor	Melbourne - North West	Moonee Valley C
267				288				2123016	Maribyrnong				Niddrie - Essendon West	Keilor	Melbourne - North West	Moonee Valley C
139	5,185			148	5,395			2123017	Maribyrnong				Niddrie - Essendon West	Keilor	Melbourne - North West	Moonee Valley C
326				329				2123101	Wills	Maribyrnong	326	329	Strathmore	Keilor	Melbourne - North West	Moonee Valley C
406				422				2123102	Wills	Maribyrnong	406	422	Strathmore	Keilor	Melbourne - North West	Moonee Valley C
245				270				2123103	Wills	Maribyrnong	245	270	Strathmore	Keilor	Melbourne - North West	Moonee Valley C
451				463				2123104	Maribyrnong		451	463	Strathmore	Keilor	Melbourne - North West	Moonee Valley C
323				333				2123105	Maribyrnong		323	333	Strathmore	Keilor	Melbourne - North West	Moonee Valley C
368				377				2123106	Maribyrnong		368	377	Strathmore	Keilor	Melbourne - North West	Moonee Valley C
402				416				2123107	Maribyrnong		402	416	Strathmore	Keilor	Melbourne - North West	Moonee Valley C
327				329				2123108	Maribyrnong		327	329	Strathmore	Keilor	Melbourne - North West	Moonee Valley C
446				446				2123109	Maribyrnong		446	446	Strathmore	Keilor	Melbourne - North West	Moonee Valley C
187				187				2123110	Maribyrnong		187	187	Strathmore	Keilor	Melbourne - North West	Moonee Valley C
351				376				2123111	Wills	Maribyrnong	351	376	Strathmore	Keilor	Melbourne - North West	Moonee Valley C
222				221				2123112	Wills	Maribyrnong	222	221	Strathmore	Keilor	Melbourne - North West	Moonee Valley C
411				436				2123113	Wills	Maribyrnong	411	436	Strathmore	Keilor	Melbourne - North West	Moonee Valley C
173				172				2123114	Maribyrnong		173	172	Strathmore	Keilor	Melbourne - North West	Moonee Valley C
315				324				2123115	Maribyrnong		315	324	Strathmore	Keilor	Melbourne - North West	Moonee Valley C
265				264				2123116	Maribyrnong		265	264	Strathmore	Keilor	Melbourne - North West	Moonee Valley C
380				381				2123117	Maribyrnong		380	381	Strathmore	Keilor	Melbourne - North West	Moonee Valley C
250				249				2123118	Maribyrnong		250	249	Strathmore	Keilor	Melbourne - North West	Moonee Valley C
253				252				2123119	Maribyrnong		253	252	Strathmore	Keilor	Melbourne - North West	Moonee Valley C
348				356				2123120	Wills	Maribyrnong	348	356	Strathmore	Keilor	Melbourne - North West	Moonee Valley C
305				319				2123121	Wills	Maribyrnong	305	319	Strathmore	Keilor	Melbourne - North West	Moonee Valley C
414	7,168	44,143		433	7,355	45,233		2123122	Wills	Maribyrnong	414	433	Strathmore	Keilor	Melbourne - North West	Moonee Valley C
									Maribyrnong		4,140	4,193				
									Wills	Maribyrnong	3,028	3,162				
245				246				2123201	McEwen		245	246	Gisborne	Macedon Ranges	Melbourne - North West	Macedon Ranges S
468				468				2123202	McEwen		468	468	Gisborne	Macedon Ranges	Melbourne - North West	Macedon Ranges S
325				320				2123203	McEwen		325	320	Gisborne	Macedon Ranges	Melbourne - North West	Macedon Ranges S
260				275				2123204	McEwen		260	275	Gisborne	Macedon Ranges	Melbourne - North West	Macedon Ranges S
340				354				2123205	McEwen		340	354	Gisborne	Macedon Ranges	Melbourne - North West	Macedon Ranges S
164				164				2123206	McEwen		164	164	Gisborne	Macedon Ranges	Melbourne - North West	Macedon Ranges S
458				457				2123207	McEwen		458	457	Gisborne	Macedon Ranges	Melbourne - North West	Macedon Ranges S
145				155				2123208	McEwen		145	155	Gisborne	Macedon Ranges	Melbourne - North West	Macedon Ranges S
393				408				2123209	McEwen		393	408	Gisborne	Macedon Ranges	Melbourne - North West	Macedon Ranges S
401				397				2123210	McEwen		401	397	Gisborne	Macedon Ranges	Melbourne - North West	Macedon Ranges S
342				335				2123211	McEwen		342	335	Gisborne	Macedon Ranges	Melbourne - North West	Macedon Ranges S
147				152				2123212	McEwen		147	152	Gisborne	Macedon Ranges	Melbourne - North West	Macedon Ranges S
309				320				2123213	McEwen		309	320	Gisborne	Macedon Ranges	Melbourne - North West	Macedon Ranges S
271				284				2123214	McEwen		271	284	Gisborne	Macedon Ranges	Melbourne - North West	Macedon Ranges S
663				741				2123215	McEwen		663	741	Gisborne	Macedon Ranges	Melbourne - North West	Macedon Ranges S
329				339				2123216	McEwen		329	339	Gisborne	Macedon Ranges	Melbourne - North West	Macedon Ranges S
298				318				2123217	McEwen		298	318	Gisborne	Macedon Ranges	Melbourne - North West	Macedon Ranges S
1,006				1,226				2123218	McEwen		1,006	1,226	Gisborne	Macedon Ranges	Melbourne - North West	Macedon Ranges S
376				376				2123219	McEwen		376	376	Gisborne	Macedon Ranges	Melbourne - North West	Macedon Ranges S
377				384				2123220	McEwen		377	384	Gisborne	Macedon Ranges	Melbourne - North West	Macedon Ranges S
317				316				2123221	McEwen		317	316	Gisborne	Macedon Ranges	Melbourne - North West	Macedon Ranges S
312				335				2123222	McEwen		312	335	Gisborne	Macedon Ranges	Melbourne - North West	Macedon Ranges S
405				423				2123223	McEwen		405	423	Gisborne	Macedon Ranges	Melbourne - North West	Macedon Ranges S
309				309				2123224	McEwen		309	309	Gisborne	Macedon Ranges	Melbourne - North West	Macedon Ranges S
0				0				2123225	McEwen		0	0	Gisborne	Macedon Ranges	Melbourne - North West	Macedon Ranges S
11				13				2123226	McEwen		11	13	Gisborne	Macedon Ranges	Melbourne - North West	Macedon Ranges S
268				282				2123227	McEwen		268	282	Gisborne	Macedon Ranges	Melbourne - North West	Macedon Ranges S
266				278				2123228	McEwen		266	278	Gisborne	Macedon Ranges	Melbourne - North West	Macedon Ranges S
115				117				2123229	McEwen		115	117	Gisborne	Macedon Ranges	Melbourne - North West	Macedon Ranges S
145	9,465			162	9,954			2123230	McEwen		145	162	Gisborne	Macedon Ranges	Melbourne - North West	Macedon Ranges S
246				244				2123301	Bendigo	McEwen	246	244	Macedon	Macedon Ranges	Melbourne - North West	Macedon Ranges S
382				383				2123302	Bendigo	McEwen	382	383	Macedon	Macedon Ranges	Melbourne - North West	Macedon Ranges S
224				224				2123303	Bendigo	McEwen	224	224	Macedon	Macedon Ranges	Melbourne - North West	Macedon Ranges S
135				134				2123304	Bendigo	McEwen	135	134	Macedon	Macedon Ranges	Melbourne - North West	Macedon Ranges S
202				214				2123305	Bendigo	McEwen	202	214	Macedon	Macedon Ranges	Melbourne - North West	Macedon Ranges S
4				4				2123305	McEwen		4	4	Macedon	Macedon Ranges	Melbourne - North West	Macedon Ranges S
101				105				2123306	Bendigo	McEwen	101	105	Macedon	Macedon Ranges	Melbourne - North West	Macedon Ranges S
331				331				2123307	Bendigo	McEwen	331	331	Macedon	Macedon Ranges	Melbourne - North West	Macedon Ranges S
234				244				2123308	Bendigo	McEwen	234	244	Macedon	Macedon Ranges	Melbourne - North West	Macedon Ranges S
368				389				2123309	Bendigo	McEwen	368	389	Macedon	Macedon Ranges	Melbourne - North West	Macedon Ranges S
321	2,548			333	2,605			2123310	Bendigo	McEwen	321	333	Macedon	Macedon Ranges	Melbourne - North West	Macedon Ranges S
									Bendigo	McEwen	2,544	2,601				

Current Enrolment 4/9/17: 4,064,258				Projected Enrolment 25/8/19: 4,194,146				SA1_7DIGITCODE_2011	Current CED	If Changed Proposed CED	Divided or T'ferred SA2's - Current	Divided or T'ferred SA2's - Projected	SA2_NAME_2011	SA3_NAME_2011	SA4_NAME_2011	LGA
SA1	SA2	SA3	SA4	SA1	SA2	SA3	SA4									
								McEwen			4	4				
304				326				2123401	McEwen		304	326	Riddells Creek	Macedon Ranges	Melbourne - North West	Macedon Ranges S
519				547				2123402	McEwen		519	547	Riddells Creek	Macedon Ranges	Melbourne - North West	Macedon Ranges S
379				383				2123403	McEwen		379	383	Riddells Creek	Macedon Ranges	Melbourne - North West	Macedon Ranges S
281				308				2123404	McEwen		281	308	Riddells Creek	Macedon Ranges	Melbourne - North West	Macedon Ranges S
334				345				2123405	McEwen		334	345	Riddells Creek	Macedon Ranges	Melbourne - North West	Macedon Ranges S
307				327				2123406	McEwen		307	327	Riddells Creek	Macedon Ranges	Melbourne - North West	Macedon Ranges S
2				2				2123407	Bendigo	McEwen	2	2	Riddells Creek	Macedon Ranges	Melbourne - North West	Macedon Ranges S
355				358				2123407	McEwen		355	358	Riddells Creek	Macedon Ranges	Melbourne - North West	Macedon Ranges S
289				284				2123408	McEwen		289	284	Riddells Creek	Macedon Ranges	Melbourne - North West	Macedon Ranges S
293	3,063			292	3,172			2123409	McEwen		293	292	Riddells Creek	Macedon Ranges	Melbourne - North West	Macedon Ranges S
								Bendigo	McEwen		2	2				
								McEwen			3,061	3,170				
326				350				2123501	McEwen		326	350	Romsey	Macedon Ranges	Melbourne - North West	Macedon Ranges S
215				218				2123502	McEwen		215	218	Romsey	Macedon Ranges	Melbourne - North West	Macedon Ranges S
345				359				2123503	McEwen		345	359	Romsey	Macedon Ranges	Melbourne - North West	Macedon Ranges S
324				335				2123504	McEwen		324	335	Romsey	Macedon Ranges	Melbourne - North West	Macedon Ranges S
373				369				2123505	McEwen		373	369	Romsey	Macedon Ranges	Melbourne - North West	Macedon Ranges S
375				427				2123506	McEwen		375	427	Romsey	Macedon Ranges	Melbourne - North West	Macedon Ranges S
439				458				2123507	McEwen		439	458	Romsey	Macedon Ranges	Melbourne - North West	Macedon Ranges S
241				257				2123508	McEwen		241	257	Romsey	Macedon Ranges	Melbourne - North West	Macedon Ranges S
485				508				2123509	McEwen		485	508	Romsey	Macedon Ranges	Melbourne - North West	Macedon Ranges S
355				357				2123510	McEwen		355	357	Romsey	Macedon Ranges	Melbourne - North West	Macedon Ranges S
387				401				2123511	McEwen		387	401	Romsey	Macedon Ranges	Melbourne - North West	Macedon Ranges S
270				280				2123512	McEwen		270	280	Romsey	Macedon Ranges	Melbourne - North West	Macedon Ranges S
421				426				2123513	McEwen		421	426	Romsey	Macedon Ranges	Melbourne - North West	Macedon Ranges S
265				276				2123514	McEwen		265	276	Romsey	Macedon Ranges	Melbourne - North West	Macedon Ranges S
193				191				2123515	McEwen		193	191	Romsey	Macedon Ranges	Melbourne - North West	Macedon Ranges S
96				99				2123516	Bendigo	McEwen	96	99	Romsey	Macedon Ranges	Melbourne - North West	Macedon Ranges S
298				307				2123516	McEwen		298	307	Romsey	Macedon Ranges	Melbourne - North West	Macedon Ranges S
284				284				2123517	McEwen		284	284	Romsey	Macedon Ranges	Melbourne - North West	Macedon Ranges S
222				224				2123518	McEwen		222	224	Romsey	Macedon Ranges	Melbourne - North West	Macedon Ranges S
497				537				2123519	McEwen		497	537	Romsey	Macedon Ranges	Melbourne - North West	Macedon Ranges S
129				129				2123520	Bendigo	McEwen	129	129	Romsey	Macedon Ranges	Melbourne - North West	Macedon Ranges S
114				114				2123520	McEwen		114	114	Romsey	Macedon Ranges	Melbourne - North West	Macedon Ranges S
295	6,949	22,025		302	7,208	22,939		2123521	McEwen		295	302	Romsey	Macedon Ranges	Melbourne - North West	Macedon Ranges S
								Bendigo	McEwen		225	228				
								McEwen			6,724	6,980				
442				463				2123601	Wills				Coburg North	Moreland - North	Melbourne - North West	Moreland C
422				428				2123602	Wills				Coburg North	Moreland - North	Melbourne - North West	Moreland C
364				366				2123603	Wills				Coburg North	Moreland - North	Melbourne - North West	Moreland C
419				423				2123604	Wills				Coburg North	Moreland - North	Melbourne - North West	Moreland C
17				18				2123605	Wills				Coburg North	Moreland - North	Melbourne - North West	Moreland C
231				235				2123606	Wills				Coburg North	Moreland - North	Melbourne - North West	Moreland C
289				289				2123607	Wills				Coburg North	Moreland - North	Melbourne - North West	Moreland C
175				181				2123608	Wills				Coburg North	Moreland - North	Melbourne - North West	Moreland C
173				173				2123609	Wills				Coburg North	Moreland - North	Melbourne - North West	Moreland C
406				420				2123610	Wills				Coburg North	Moreland - North	Melbourne - North West	Moreland C
202				216				2123611	Wills				Coburg North	Moreland - North	Melbourne - North West	Moreland C
167				166				2123612	Wills				Coburg North	Moreland - North	Melbourne - North West	Moreland C
290				303				2123613	Wills				Coburg North	Moreland - North	Melbourne - North West	Moreland C
274				279				2123614	Wills				Coburg North	Moreland - North	Melbourne - North West	Moreland C
425				447				2123615	Wills				Coburg North	Moreland - North	Melbourne - North West	Moreland C
146				147				2123616	Wills				Coburg North	Moreland - North	Melbourne - North West	Moreland C
191				195				2123617	Wills				Coburg North	Moreland - North	Melbourne - North West	Moreland C
715	5,348			884	5,633			2123618	Wills				Coburg North	Moreland - North	Melbourne - North West	Moreland C
0				0				2123701	Wills	Calwell	0	0	Fawkner	Moreland - North	Melbourne - North West	Moreland C
382				390				2123702	Wills	Calwell	382	390	Fawkner	Moreland - North	Melbourne - North West	Moreland C
301				307				2123703	Wills	Calwell	301	307	Fawkner	Moreland - North	Melbourne - North West	Moreland C
302				302				2123704	Wills	Calwell	302	302	Fawkner	Moreland - North	Melbourne - North West	Moreland C
298				304				2123705	Wills	Calwell	298	304	Fawkner	Moreland - North	Melbourne - North West	Moreland C
399				415				2123706	Wills	Calwell	399	415	Fawkner	Moreland - North	Melbourne - North West	Moreland C
350				361				2123707	Wills	Calwell	350	361	Fawkner	Moreland - North	Melbourne - North West	Moreland C
295				303				2123708	Wills	Calwell	295	303	Fawkner	Moreland - North	Melbourne - North West	Moreland C
242				250				2123709	Wills	Calwell	242	250	Fawkner	Moreland - North	Melbourne - North West	Moreland C
322				334				2123710	Wills	Calwell	322	334	Fawkner	Moreland - North	Melbourne - North West	Moreland C
0				0				2123711	Wills	Calwell	0	0	Fawkner	Moreland - North	Melbourne - North West	Moreland C
362				356				2123712	Wills	Calwell	362	356	Fawkner	Moreland - North	Melbourne - North West	Moreland C
2				2				2123713	Wills	Calwell	2	2	Fawkner	Moreland - North	Melbourne - North West	Moreland C

Current Enrolment 4/9/17: 4,064,258				Projected Enrolment 25/8/19: 4,194,146				SA1_7DIGITCODE_2011	Current CED	If Changed Proposed CED	Divided or T'ferred SA2's - Current	Divided or T'ferred SA2's - Projected	SA2_NAME_2011	SA3_NAME_2011	SA4_NAME_2011	LGA
SA1	SA2	SA3	SA4	SA1	SA2	SA3	SA4									
225				229				2123714	Wills	Calwell	225	229	Fawkner	Moreland - North	Melbourne - North West	Moreland C
376				391				2123715	Wills	Calwell	376	391	Fawkner	Moreland - North	Melbourne - North West	Moreland C
339				351				2123716	Wills	Calwell	339	351	Fawkner	Moreland - North	Melbourne - North West	Moreland C
268				279				2123717	Wills	Calwell	268	279	Fawkner	Moreland - North	Melbourne - North West	Moreland C
368				386				2123718	Wills	Calwell	368	386	Fawkner	Moreland - North	Melbourne - North West	Moreland C
222				227				2123719	Wills	Calwell	222	227	Fawkner	Moreland - North	Melbourne - North West	Moreland C
218				229				2123720	Wills	Calwell	218	229	Fawkner	Moreland - North	Melbourne - North West	Moreland C
297				302				2123721	Wills	Calwell	297	302	Fawkner	Moreland - North	Melbourne - North West	Moreland C
391				386				2123722	Wills	Calwell	391	386	Fawkner	Moreland - North	Melbourne - North West	Moreland C
174				176				2123723	Wills	Calwell	174	176	Fawkner	Moreland - North	Melbourne - North West	Moreland C
192				200				2123724	Wills	Calwell	192	200	Fawkner	Moreland - North	Melbourne - North West	Moreland C
203				203				2123725	Wills	Calwell	203	203	Fawkner	Moreland - North	Melbourne - North West	Moreland C
283				295				2123726	Wills	Calwell	283	295	Fawkner	Moreland - North	Melbourne - North West	Moreland C
324				331				2123727	Wills	Calwell	324	331	Fawkner	Moreland - North	Melbourne - North West	Moreland C
256				256				2123728	Wills	Calwell	256	256	Fawkner	Moreland - North	Melbourne - North West	Moreland C
268				269				2123729	Wills	Calwell	268	269	Fawkner	Moreland - North	Melbourne - North West	Moreland C
272				277				2123730	Wills	Calwell	272	277	Fawkner	Moreland - North	Melbourne - North West	Moreland C
197	8,128			206	8,317			2123731	Wills	Calwell	197	206	Fawkner	Moreland - North	Melbourne - North West	Moreland C
									Wills	Calwell	8,128	8,317				
289				306				2123801	Wills		289	306	Glenroy - Hadfield	Moreland - North	Melbourne - North West	Moreland C
327				322				2123802	Wills	Calwell	327	322	Glenroy - Hadfield	Moreland - North	Melbourne - North West	Moreland C
343				348				2123803	Wills	Calwell	343	348	Glenroy - Hadfield	Moreland - North	Melbourne - North West	Moreland C
211				218				2123804	Wills		211	218	Glenroy - Hadfield	Moreland - North	Melbourne - North West	Moreland C
236				249				2123805	Wills		236	249	Glenroy - Hadfield	Moreland - North	Melbourne - North West	Moreland C
344				366				2123806	Wills		344	366	Glenroy - Hadfield	Moreland - North	Melbourne - North West	Moreland C
202				212				2123807	Wills		202	212	Glenroy - Hadfield	Moreland - North	Melbourne - North West	Moreland C
269				283				2123808	Wills		269	283	Glenroy - Hadfield	Moreland - North	Melbourne - North West	Moreland C
218				233				2123809	Wills		218	233	Glenroy - Hadfield	Moreland - North	Melbourne - North West	Moreland C
188				197				2123810	Wills		188	197	Glenroy - Hadfield	Moreland - North	Melbourne - North West	Moreland C
175				187				2123811	Wills		175	187	Glenroy - Hadfield	Moreland - North	Melbourne - North West	Moreland C
356				369				2123812	Wills		356	369	Glenroy - Hadfield	Moreland - North	Melbourne - North West	Moreland C
175				183				2123813	Wills		175	183	Glenroy - Hadfield	Moreland - North	Melbourne - North West	Moreland C
246				260				2123814	Wills		246	260	Glenroy - Hadfield	Moreland - North	Melbourne - North West	Moreland C
220				227				2123815	Wills		220	227	Glenroy - Hadfield	Moreland - North	Melbourne - North West	Moreland C
242				246				2123816	Wills		242	246	Glenroy - Hadfield	Moreland - North	Melbourne - North West	Moreland C
275				284				2123817	Wills		275	284	Glenroy - Hadfield	Moreland - North	Melbourne - North West	Moreland C
257				268				2123818	Wills		257	268	Glenroy - Hadfield	Moreland - North	Melbourne - North West	Moreland C
297				304				2123819	Wills		297	304	Glenroy - Hadfield	Moreland - North	Melbourne - North West	Moreland C
220				235				2123820	Wills		220	235	Glenroy - Hadfield	Moreland - North	Melbourne - North West	Moreland C
223				231				2123821	Wills		223	231	Glenroy - Hadfield	Moreland - North	Melbourne - North West	Moreland C
284				304				2123822	Wills		284	304	Glenroy - Hadfield	Moreland - North	Melbourne - North West	Moreland C
384				401				2123823	Wills		384	401	Glenroy - Hadfield	Moreland - North	Melbourne - North West	Moreland C
172				174				2123824	Wills		172	174	Glenroy - Hadfield	Moreland - North	Melbourne - North West	Moreland C
194				196				2123825	Wills		194	196	Glenroy - Hadfield	Moreland - North	Melbourne - North West	Moreland C
191				192				2123826	Wills		191	192	Glenroy - Hadfield	Moreland - North	Melbourne - North West	Moreland C
210				211				2123827	Wills		210	211	Glenroy - Hadfield	Moreland - North	Melbourne - North West	Moreland C
260				269				2123828	Wills		260	269	Glenroy - Hadfield	Moreland - North	Melbourne - North West	Moreland C
152				152				2123829	Wills		152	152	Glenroy - Hadfield	Moreland - North	Melbourne - North West	Moreland C
329				356				2123830	Wills		329	356	Glenroy - Hadfield	Moreland - North	Melbourne - North West	Moreland C
304				306				2123831	Wills		304	306	Glenroy - Hadfield	Moreland - North	Melbourne - North West	Moreland C
240				238				2123832	Wills		240	238	Glenroy - Hadfield	Moreland - North	Melbourne - North West	Moreland C
282				295				2123833	Wills	Calwell	282	295	Glenroy - Hadfield	Moreland - North	Melbourne - North West	Moreland C
260				270				2123834	Wills	Calwell	260	270	Glenroy - Hadfield	Moreland - North	Melbourne - North West	Moreland C
244				245				2123835	Wills	Calwell	244	245	Glenroy - Hadfield	Moreland - North	Melbourne - North West	Moreland C
280				293				2123836	Wills	Calwell	280	293	Glenroy - Hadfield	Moreland - North	Melbourne - North West	Moreland C
185				186				2123837	Wills	Calwell	185	186	Glenroy - Hadfield	Moreland - North	Melbourne - North West	Moreland C
58				58				2123838	Wills		58	58	Glenroy - Hadfield	Moreland - North	Melbourne - North West	Moreland C
233				234				2123838	Wills	Calwell	233	234	Glenroy - Hadfield	Moreland - North	Melbourne - North West	Moreland C
28				29				2123839	Wills		28	29	Glenroy - Hadfield	Moreland - North	Melbourne - North West	Moreland C
280				285				2123839	Wills	Calwell	280	285	Glenroy - Hadfield	Moreland - North	Melbourne - North West	Moreland C
228				224				2123840	Wills	Calwell	228	224	Glenroy - Hadfield	Moreland - North	Melbourne - North West	Moreland C
204				208				2123841	Wills	Calwell	204	208	Glenroy - Hadfield	Moreland - North	Melbourne - North West	Moreland C
210				210				2123842	Wills	Calwell	210	210	Glenroy - Hadfield	Moreland - North	Melbourne - North West	Moreland C
192				198				2123843	Wills	Calwell	192	198	Glenroy - Hadfield	Moreland - North	Melbourne - North West	Moreland C
273				272				2123844	Wills	Calwell	273	272	Glenroy - Hadfield	Moreland - North	Melbourne - North West	Moreland C
344				349				2123845	Wills	Calwell	344	349	Glenroy - Hadfield	Moreland - North	Melbourne - North West	Moreland C
180				182				2123846	Wills	Calwell	180	182	Glenroy - Hadfield	Moreland - North	Melbourne - North West	Moreland C
242				239				2123847	Wills	Calwell	242	239	Glenroy - Hadfield	Moreland - North	Melbourne - North West	Moreland C
387				401				2123848	Wills		387	401	Glenroy - Hadfield	Moreland - North	Melbourne - North West	Moreland C

Current Enrolment 4/9/17: 4,064,258				Projected Enrolment 25/8/19: 4,194,146				SA1_7DIGITCODE_2011	Current CED	If Changed Proposed CED	Divided or T'ferred SA2's - Current	Divided or T'ferred SA2's - Projected	SA2_NAME_2011	SA3_NAME_2011	SA4_NAME_2011	LGA
SA1	SA2	SA3	SA4	SA1	SA2	SA3	SA4									
397				417				2123849	Wills		397	417	Glenroy - Hadfield	Moreland - North	Melbourne - North West	Moreland C
377				389				2123850	Wills		377	389	Glenroy - Hadfield	Moreland - North	Melbourne - North West	Moreland C
227				250				2123851	Wills		227	250	Glenroy - Hadfield	Moreland - North	Melbourne - North West	Moreland C
343				361				2123852	Wills		343	361	Glenroy - Hadfield	Moreland - North	Melbourne - North West	Moreland C
263				268				2123853	Wills		263	268	Glenroy - Hadfield	Moreland - North	Melbourne - North West	Moreland C
243				246				2123854	Wills		243	246	Glenroy - Hadfield	Moreland - North	Melbourne - North West	Moreland C
289				307				2123855	Wills		289	307	Glenroy - Hadfield	Moreland - North	Melbourne - North West	Moreland C
225				237				2123856	Wills		225	237	Glenroy - Hadfield	Moreland - North	Melbourne - North West	Moreland C
266				269				2123857	Wills	Calwell	266	269	Glenroy - Hadfield	Moreland - North	Melbourne - North West	Moreland C
225				231				2123858	Wills	Calwell	225	231	Glenroy - Hadfield	Moreland - North	Melbourne - North West	Moreland C
35				35				2123859	Wills		35	35	Glenroy - Hadfield	Moreland - North	Melbourne - North West	Moreland C
209				213				2123859	Wills	Calwell	209	213	Glenroy - Hadfield	Moreland - North	Melbourne - North West	Moreland C
273				277				2123860	Wills	Calwell	273	277	Glenroy - Hadfield	Moreland - North	Melbourne - North West	Moreland C
0				0				2123861	Wills		0	0	Glenroy - Hadfield	Moreland - North	Melbourne - North West	Moreland C
3				4				2123862	Wills	Calwell	3	4	Glenroy - Hadfield	Moreland - North	Melbourne - North West	Moreland C
0				0				2123863	Wills	Calwell	0	0	Glenroy - Hadfield	Moreland - North	Melbourne - North West	Moreland C
334				336				2123864	Wills		334	336	Glenroy - Hadfield	Moreland - North	Melbourne - North West	Moreland C
624				638				2123865	Wills		624	638	Glenroy - Hadfield	Moreland - North	Melbourne - North West	Moreland C
355				363				2123866	Wills		355	363	Glenroy - Hadfield	Moreland - North	Melbourne - North West	Moreland C
248				244				2123867	Wills		248	244	Glenroy - Hadfield	Moreland - North	Melbourne - North West	Moreland C
338				337				2123868	Wills		338	337	Glenroy - Hadfield	Moreland - North	Melbourne - North West	Moreland C
570				598				2123869	Wills		570	598	Glenroy - Hadfield	Moreland - North	Melbourne - North West	Moreland C
347				345				2123870	Wills		347	345	Glenroy - Hadfield	Moreland - North	Melbourne - North West	Moreland C
241				242				2123871	Wills		241	242	Glenroy - Hadfield	Moreland - North	Melbourne - North West	Moreland C
207				218				2123872	Wills		207	218	Glenroy - Hadfield	Moreland - North	Melbourne - North West	Moreland C
230				236				2123873	Wills	Calwell	230	236	Glenroy - Hadfield	Moreland - North	Melbourne - North West	Moreland C
211	19,223			211	19,777			2123874	Wills		211	211	Glenroy - Hadfield	Moreland - North	Melbourne - North West	Moreland C
									Wills		13,710	14,187				
									Wills	Calwell	5,513	5,590				
475				530				2123901	Wills		475	530	Pascoe Vale	Moreland - North	Melbourne - North West	Moreland C
394				393				2123902	Wills		394	393	Pascoe Vale	Moreland - North	Melbourne - North West	Moreland C
361				359				2123903	Wills		361	359	Pascoe Vale	Moreland - North	Melbourne - North West	Moreland C
209				219				2123904	Wills		209	219	Pascoe Vale	Moreland - North	Melbourne - North West	Moreland C
234				245				2123905	Wills		234	245	Pascoe Vale	Moreland - North	Melbourne - North West	Moreland C
355				362				2123906	Wills		355	362	Pascoe Vale	Moreland - North	Melbourne - North West	Moreland C
405				423				2123907	Wills		405	423	Pascoe Vale	Moreland - North	Melbourne - North West	Moreland C
296				327				2123908	Wills		296	327	Pascoe Vale	Moreland - North	Melbourne - North West	Moreland C
473				482				2123909	Wills		473	482	Pascoe Vale	Moreland - North	Melbourne - North West	Moreland C
291				295				2123910	Wills		291	295	Pascoe Vale	Moreland - North	Melbourne - North West	Moreland C
306				303				2123911	Wills		306	303	Pascoe Vale	Moreland - North	Melbourne - North West	Moreland C
293				297				2123912	Wills		293	297	Pascoe Vale	Moreland - North	Melbourne - North West	Moreland C
252				260				2123913	Wills		252	260	Pascoe Vale	Moreland - North	Melbourne - North West	Moreland C
286				292				2123914	Wills		286	292	Pascoe Vale	Moreland - North	Melbourne - North West	Moreland C
473				513				2123915	Wills		473	513	Pascoe Vale	Moreland - North	Melbourne - North West	Moreland C
391				416				2123916	Wills		391	416	Pascoe Vale	Moreland - North	Melbourne - North West	Moreland C
586				629				2123917	Wills		586	629	Pascoe Vale	Moreland - North	Melbourne - North West	Moreland C
415				441				2123918	Wills		415	441	Pascoe Vale	Moreland - North	Melbourne - North West	Moreland C
308				324				2123919	Wills		308	324	Pascoe Vale	Moreland - North	Melbourne - North West	Moreland C
217				221				2123920	Wills		217	221	Pascoe Vale	Moreland - North	Melbourne - North West	Moreland C
229				237				2123921	Wills		229	237	Pascoe Vale	Moreland - North	Melbourne - North West	Moreland C
270				269				2123922	Wills		270	269	Pascoe Vale	Moreland - North	Melbourne - North West	Moreland C
476				531				2123923	Wills		476	531	Pascoe Vale	Moreland - North	Melbourne - North West	Moreland C
349				373				2123924	Wills		349	373	Pascoe Vale	Moreland - North	Melbourne - North West	Moreland C
405				421				2123925	Wills		405	421	Pascoe Vale	Moreland - North	Melbourne - North West	Moreland C
513				537				2123926	Wills		513	537	Pascoe Vale	Moreland - North	Melbourne - North West	Moreland C
396				391				2123927	Wills		396	391	Pascoe Vale	Moreland - North	Melbourne - North West	Moreland C
186				184				2123928	Wills		186	184	Pascoe Vale	Moreland - North	Melbourne - North West	Moreland C
383				402				2123929	Wills		383	402	Pascoe Vale	Moreland - North	Melbourne - North West	Moreland C
301				299				2123930	Wills		301	299	Pascoe Vale	Moreland - North	Melbourne - North West	Moreland C
438				453				2123931	Wills		438	453	Pascoe Vale	Moreland - North	Melbourne - North West	Moreland C
326				352				2123932	Wills		326	352	Pascoe Vale	Moreland - North	Melbourne - North West	Moreland C
356				371				2123933	Wills		356	371	Pascoe Vale	Moreland - North	Melbourne - North West	Moreland C
366				395				2123934	Wills		366	395	Pascoe Vale	Moreland - North	Melbourne - North West	Moreland C
242				243				2123935	Wills		242	243	Pascoe Vale	Moreland - North	Melbourne - North West	Moreland C
236				238				2123936	Wills		236	238	Pascoe Vale	Moreland - North	Melbourne - North West	Moreland C
272				292				2123937	Wills		272	292	Pascoe Vale	Moreland - North	Melbourne - North West	Moreland C
420				436				2123938	Wills		420	436	Pascoe Vale	Moreland - North	Melbourne - North West	Moreland C
254				261				2123939	Wills		254	261	Pascoe Vale	Moreland - North	Melbourne - North West	Moreland C
296				315				2123940	Wills		296	315	Pascoe Vale	Moreland - North	Melbourne - North West	Moreland C

Current Enrolment 4/9/17: 4,064,258				Projected Enrolment 25/8/19: 4,194,146				SA1_7DIGITCODE_2011	Current CED	If Changed Proposed CED	Divided or T'ferred SA2's - Current	Divided or T'ferred SA2's - Projected	SA2_NAME_2011	SA3_NAME_2011	SA4_NAME_2011	LGA
SA1	SA2	SA3	SA4	SA1	SA2	SA3	SA4									
348				363				2123941 Wills		348	363	Pascoe Vale	Moreland - North	Melbourne - North West	Moreland C	
181				197				2123942 Wills		181	197	Pascoe Vale	Moreland - North	Melbourne - North West	Moreland C	
288				302				2123943 Wills		288	302	Pascoe Vale	Moreland - North	Melbourne - North West	Moreland C	
237				252				2123944 Wills		237	252	Pascoe Vale	Moreland - North	Melbourne - North West	Moreland C	
370				373				2123945 Wills		370	373	Pascoe Vale	Moreland - North	Melbourne - North West	Moreland C	
381				405				2123946 Wills		381	405	Pascoe Vale	Moreland - North	Melbourne - North West	Moreland C	
215	15,754	48,453		232	16,455	50,182		2123947 Wills		215	232	Pascoe Vale	Moreland - North	Melbourne - North West	Moreland C	
224				230				2124001 McEwen				Sunbury	Sunbury	Melbourne - North West	Hume C	
439				444				2124002 McEwen				Sunbury	Sunbury	Melbourne - North West	Hume C	
475				468				2124003 McEwen				Sunbury	Sunbury	Melbourne - North West	Hume C	
363				360				2124004 McEwen				Sunbury	Sunbury	Melbourne - North West	Hume C	
338				333				2124005 McEwen				Sunbury	Sunbury	Melbourne - North West	Hume C	
307				309				2124006 McEwen				Sunbury	Sunbury	Melbourne - North West	Hume C	
0				0				2124007 McEwen				Sunbury	Sunbury	Melbourne - North West	Hume C	
241				252				2124008 McEwen				Sunbury	Sunbury	Melbourne - North West	Hume C	
191				190				2124009 McEwen				Sunbury	Sunbury	Melbourne - North West	Hume C	
186				187				2124010 McEwen				Sunbury	Sunbury	Melbourne - North West	Hume C	
231				234				2124011 McEwen				Sunbury	Sunbury	Melbourne - North West	Hume C	
217				216				2124012 McEwen				Sunbury	Sunbury	Melbourne - North West	Hume C	
341				338				2124013 McEwen				Sunbury	Sunbury	Melbourne - North West	Hume C	
447				475				2124014 McEwen				Sunbury	Sunbury	Melbourne - North West	Hume C	
469				475				2124015 McEwen				Sunbury	Sunbury	Melbourne - North West	Hume C	
403				409				2124016 McEwen				Sunbury	Sunbury	Melbourne - North West	Hume C	
260				259				2124017 McEwen				Sunbury	Sunbury	Melbourne - North West	Hume C	
369				368				2124018 McEwen				Sunbury	Sunbury	Melbourne - North West	Hume C	
298				298				2124019 McEwen				Sunbury	Sunbury	Melbourne - North West	Hume C	
389				399				2124020 McEwen				Sunbury	Sunbury	Melbourne - North West	Hume C	
313				311				2124021 McEwen				Sunbury	Sunbury	Melbourne - North West	Hume C	
450				476				2124022 McEwen				Sunbury	Sunbury	Melbourne - North West	Hume C	
214				222				2124023 McEwen				Sunbury	Sunbury	Melbourne - North West	Hume C	
140				143				2124024 McEwen				Sunbury	Sunbury	Melbourne - North West	Hume C	
201				200				2124025 McEwen				Sunbury	Sunbury	Melbourne - North West	Hume C	
354				357				2124026 McEwen				Sunbury	Sunbury	Melbourne - North West	Hume C	
262				258				2124027 McEwen				Sunbury	Sunbury	Melbourne - North West	Hume C	
210				212				2124028 McEwen				Sunbury	Sunbury	Melbourne - North West	Hume C	
263				262				2124029 McEwen				Sunbury	Sunbury	Melbourne - North West	Hume C	
263				262				2124030 McEwen				Sunbury	Sunbury	Melbourne - North West	Hume C	
297				294				2124031 McEwen				Sunbury	Sunbury	Melbourne - North West	Hume C	
182	9,337			179	9,420			2124032 McEwen				Sunbury	Sunbury	Melbourne - North West	Hume C	
338				363				2124101 McEwen		338	363	Sunbury - South	Sunbury	Melbourne - North West	Hume C	
353				373				2124102 McEwen		353	373	Sunbury - South	Sunbury	Melbourne - North West	Hume C	
388				385				2124103 McEwen		388	385	Sunbury - South	Sunbury	Melbourne - North West	Hume C	
361				361				2124104 McEwen		361	361	Sunbury - South	Sunbury	Melbourne - North West	Hume C	
587				611				2124105 McEwen		587	611	Sunbury - South	Sunbury	Melbourne - North West	Hume C	
576				714				2124106 McEwen		576	714	Sunbury - South	Sunbury	Melbourne - North West	Hume C	
234				234				2124107 McEwen		234	234	Sunbury - South	Sunbury	Melbourne - North West	Hume C	
313				313				2124108 McEwen		313	313	Sunbury - South	Sunbury	Melbourne - North West	Hume C	
354				351				2124109 McEwen		354	351	Sunbury - South	Sunbury	Melbourne - North West	Hume C	
258				269				2124110 McEwen		258	269	Sunbury - South	Sunbury	Melbourne - North West	Hume C	
306				303				2124111 McEwen		306	303	Sunbury - South	Sunbury	Melbourne - North West	Hume C	
395				396				2124112 McEwen		395	396	Sunbury - South	Sunbury	Melbourne - North West	Hume C	
269				280				2124113 McEwen		269	280	Sunbury - South	Sunbury	Melbourne - North West	Hume C	
261				260				2124114 McEwen		261	260	Sunbury - South	Sunbury	Melbourne - North West	Hume C	
343				351				2124115 McEwen		343	351	Sunbury - South	Sunbury	Melbourne - North West	Hume C	
316				332				2124116 McEwen		316	332	Sunbury - South	Sunbury	Melbourne - North West	Hume C	
220				232				2124117 McEwen		220	232	Sunbury - South	Sunbury	Melbourne - North West	Hume C	
297				308				2124118 McEwen		297	308	Sunbury - South	Sunbury	Melbourne - North West	Hume C	
369				367				2124119 McEwen		369	367	Sunbury - South	Sunbury	Melbourne - North West	Hume C	
255				263				2124120 McEwen		255	263	Sunbury - South	Sunbury	Melbourne - North West	Hume C	
437				434				2124121 McEwen		437	434	Sunbury - South	Sunbury	Melbourne - North West	Hume C	
380				389				2124122 McEwen		380	389	Sunbury - South	Sunbury	Melbourne - North West	Hume C	
205				205				2124123 McEwen		205	205	Sunbury - South	Sunbury	Melbourne - North West	Hume C	
335				344				2124124 McEwen		335	344	Sunbury - South	Sunbury	Melbourne - North West	Hume C	
301				303				2124125 McEwen		301	303	Sunbury - South	Sunbury	Melbourne - North West	Hume C	
344				356				2124126 McEwen		344	356	Sunbury - South	Sunbury	Melbourne - North West	Hume C	
399				407				2124127 McEwen		399	407	Sunbury - South	Sunbury	Melbourne - North West	Hume C	
388				385				2124128 McEwen		388	385	Sunbury - South	Sunbury	Melbourne - North West	Hume C	
283				295				2124129 McEwen		283	295	Sunbury - South	Sunbury	Melbourne - North West	Hume C	
326				325				2124130 McEwen		326	325	Sunbury - South	Sunbury	Melbourne - North West	Hume C	

Current Enrolment 4/9/17: 4,064,258				Projected Enrolment 25/8/19: 4,194,146				SA1_7DIGITCODE_2011	Current CED	If Changed Proposed CED	Divided or T'ferred SA2's - Current	Divided or T'ferred SA2's - Projected	SA2_NAME_2011	SA3_NAME_2011	SA4_NAME_2011	LGA
SA1	SA2	SA3	SA4	SA1	SA2	SA3	SA4									
441				438				2124131	McEwen		441	438	Sunbury - South	Sunbury	Melbourne - North West	Hume C
448				458				2124132	McEwen		448	458	Sunbury - South	Sunbury	Melbourne - North West	Hume C
1,005				1,103				2124133	McEwen		1,005	1,103	Sunbury - South	Sunbury	Melbourne - North West	Hume C
264				277				2124134	McEwen		264	277	Sunbury - South	Sunbury	Melbourne - North West	Hume C
277				288				2124135	McEwen		277	288	Sunbury - South	Sunbury	Melbourne - North West	Hume C
453				462				2124136	McEwen		453	462	Sunbury - South	Sunbury	Melbourne - North West	Hume C
336				339				2124137	McEwen		336	339	Sunbury - South	Sunbury	Melbourne - North West	Hume C
231				229				2124138	McEwen		231	229	Sunbury - South	Sunbury	Melbourne - North West	Hume C
304				313				2124139	McEwen		304	313	Sunbury - South	Sunbury	Melbourne - North West	Hume C
642				763				2124140	Gorton		642	763	Sunbury - South	Sunbury	Melbourne - North West	Melton C
310				311				2124141	Gorton		310	311	Sunbury - South	Sunbury	Melbourne - North West	Melton C
251				257				2124142	Gorton		251	257	Sunbury - South	Sunbury	Melbourne - North West	Melton C
293				299				2124143	Gorton		293	299	Sunbury - South	Sunbury	Melbourne - North West	Melton C
325				327				2124144	McEwen		325	327	Sunbury - South	Sunbury	Melbourne - North West	Hume C
465				480				2124145	McEwen		465	480	Sunbury - South	Sunbury	Melbourne - North West	Hume C
409				421				2124146	McEwen		409	421	Sunbury - South	Sunbury	Melbourne - North West	Hume C
154				158				2124147	Gorton		154	158	Sunbury - South	Sunbury	Melbourne - North West	Melton C
344				347				2124148	McEwen		344	347	Sunbury - South	Sunbury	Melbourne - North West	Hume C
148				161				2124149	Gorton		148	161	Sunbury - South	Sunbury	Melbourne - North West	Melton C
257				257				2124150	McEwen		257	257	Sunbury - South	Sunbury	Melbourne - North West	Hume C
660				825				2124151	McEwen		660	825	Sunbury - South	Sunbury	Melbourne - North West	Hume C
278				281				2124152	McEwen		278	281	Sunbury - South	Sunbury	Melbourne - North West	Hume C
358				376				2124153	McEwen		358	376	Sunbury - South	Sunbury	Melbourne - North West	Hume C
462				469				2124154	McEwen		462	469	Sunbury - South	Sunbury	Melbourne - North West	Hume C
292	19,598	28,935		293	20,441	29,861		2124155	McEwen		292	293	Sunbury - South	Sunbury	Melbourne - North West	Hume C
									Gorton		1,798	1,949				Melton C
									McEwen		17,800	18,492				Hume C
381				387				2124201	Calwell				Broadmeadows	Tullamarine - Broadmeadows	Melbourne - North West	Hume C
263				274				2124202	Calwell				Broadmeadows	Tullamarine - Broadmeadows	Melbourne - North West	Hume C
371				376				2124203	Calwell				Broadmeadows	Tullamarine - Broadmeadows	Melbourne - North West	Hume C
384				383				2124204	Calwell				Broadmeadows	Tullamarine - Broadmeadows	Melbourne - North West	Hume C
397				408				2124205	Calwell				Broadmeadows	Tullamarine - Broadmeadows	Melbourne - North West	Hume C
288				301				2124206	Calwell				Broadmeadows	Tullamarine - Broadmeadows	Melbourne - North West	Hume C
241				255				2124207	Calwell				Broadmeadows	Tullamarine - Broadmeadows	Melbourne - North West	Hume C
360				375				2124208	Calwell				Broadmeadows	Tullamarine - Broadmeadows	Melbourne - North West	Hume C
282				295				2124209	Calwell				Broadmeadows	Tullamarine - Broadmeadows	Melbourne - North West	Hume C
256				266				2124210	Calwell				Broadmeadows	Tullamarine - Broadmeadows	Melbourne - North West	Hume C
229				236				2124211	Calwell				Broadmeadows	Tullamarine - Broadmeadows	Melbourne - North West	Hume C
415				440				2124212	Calwell				Broadmeadows	Tullamarine - Broadmeadows	Melbourne - North West	Hume C
265				278				2124213	Calwell				Broadmeadows	Tullamarine - Broadmeadows	Melbourne - North West	Hume C
230				241				2124214	Calwell				Broadmeadows	Tullamarine - Broadmeadows	Melbourne - North West	Hume C
402				420				2124215	Calwell				Broadmeadows	Tullamarine - Broadmeadows	Melbourne - North West	Hume C
84				98				2124216	Calwell				Broadmeadows	Tullamarine - Broadmeadows	Melbourne - North West	Hume C
151				154				2124217	Calwell				Broadmeadows	Tullamarine - Broadmeadows	Melbourne - North West	Hume C
328				347				2124218	Calwell				Broadmeadows	Tullamarine - Broadmeadows	Melbourne - North West	Hume C
189				186				2124219	Calwell				Broadmeadows	Tullamarine - Broadmeadows	Melbourne - North West	Hume C
274				279				2124220	Calwell				Broadmeadows	Tullamarine - Broadmeadows	Melbourne - North West	Hume C
199				199				2124221	Calwell				Broadmeadows	Tullamarine - Broadmeadows	Melbourne - North West	Hume C
326				330				2124222	Calwell				Broadmeadows	Tullamarine - Broadmeadows	Melbourne - North West	Hume C
86				101				2124223	Calwell				Broadmeadows	Tullamarine - Broadmeadows	Melbourne - North West	Hume C
264				262				2124224	Calwell				Broadmeadows	Tullamarine - Broadmeadows	Melbourne - North West	Hume C
321				338				2124225	Calwell				Broadmeadows	Tullamarine - Broadmeadows	Melbourne - North West	Hume C
1				1				2124226	Calwell				Broadmeadows	Tullamarine - Broadmeadows	Melbourne - North West	Hume C
129	7,116			137	7,367			2124227	Calwell				Broadmeadows	Tullamarine - Broadmeadows	Melbourne - North West	Hume C
274				278				2124301	Calwell				Campbellfield - Coolaroo	Tullamarine - Broadmeadows	Melbourne - North West	Hume C
158				159				2124302	Calwell				Campbellfield - Coolaroo	Tullamarine - Broadmeadows	Melbourne - North West	Hume C
9				10				2124303	Calwell				Campbellfield - Coolaroo	Tullamarine - Broadmeadows	Melbourne - North West	Hume C
7				7				2124304	Calwell				Campbellfield - Coolaroo	Tullamarine - Broadmeadows	Melbourne - North West	Hume C
131				133				2124305	Calwell				Campbellfield - Coolaroo	Tullamarine - Broadmeadows	Melbourne - North West	Hume C
314				311				2124306	Calwell				Campbellfield - Coolaroo	Tullamarine - Broadmeadows	Melbourne - North West	Hume C
141				144				2124307	Calwell				Campbellfield - Coolaroo	Tullamarine - Broadmeadows	Melbourne - North West	Hume C
165				163				2124308	Calwell				Campbellfield - Coolaroo	Tullamarine - Broadmeadows	Melbourne - North West	Hume C
260				259				2124309	Calwell				Campbellfield - Coolaroo	Tullamarine - Broadmeadows	Melbourne - North West	Hume C
254				256				2124310	Calwell				Campbellfield - Coolaroo	Tullamarine - Broadmeadows	Melbourne - North West	Hume C
207				205				2124311	Calwell				Campbellfield - Coolaroo	Tullamarine - Broadmeadows	Melbourne - North West	Hume C
312				313				2124312	Calwell				Campbellfield - Coolaroo	Tullamarine - Broadmeadows	Melbourne - North West	Hume C
157				153				2124313	Calwell				Campbellfield - Coolaroo	Tullamarine - Broadmeadows	Melbourne - North West	Hume C
328				336				2124314	Calwell				Campbellfield - Coolaroo	Tullamarine - Broadmeadows	Melbourne - North West	Hume C
178				172				2124315	Calwell				Campbellfield - Coolaroo	Tullamarine - Broadmeadows	Melbourne - North West	Hume C

Current Enrolment 4/9/17: 4,064,258				Projected Enrolment 25/8/19: 4,194,146				SA1_7DIGITCODE_2011	Current CED	If Changed Proposed CED	Divided or T'ferred SA2's - Current	Divided or T'ferred SA2's - Projected	SA2_NAME_2011	SA3_NAME_2011	SA4_NAME_2011	LGA
SA1	SA2	SA3	SA4	SA1	SA2	SA3	SA4									
137				134				2124316	Calwell				Campbellfield - Coolaroo	Tullamarine - Broadmeadows	Melbourne - North West	Hume C
288				291				2124317	Calwell				Campbellfield - Coolaroo	Tullamarine - Broadmeadows	Melbourne - North West	Hume C
354				349				2124318	Calwell				Campbellfield - Coolaroo	Tullamarine - Broadmeadows	Melbourne - North West	Hume C
289				284				2124319	Calwell				Campbellfield - Coolaroo	Tullamarine - Broadmeadows	Melbourne - North West	Hume C
429				431				2124320	Calwell				Campbellfield - Coolaroo	Tullamarine - Broadmeadows	Melbourne - North West	Hume C
323				329				2124321	Calwell				Campbellfield - Coolaroo	Tullamarine - Broadmeadows	Melbourne - North West	Hume C
1				1				2124322	Calwell				Campbellfield - Coolaroo	Tullamarine - Broadmeadows	Melbourne - North West	Hume C
332				335				2124323	Calwell				Campbellfield - Coolaroo	Tullamarine - Broadmeadows	Melbourne - North West	Hume C
217				219				2124324	Calwell				Campbellfield - Coolaroo	Tullamarine - Broadmeadows	Melbourne - North West	Hume C
248				253				2124325	Calwell				Campbellfield - Coolaroo	Tullamarine - Broadmeadows	Melbourne - North West	Hume C
243				244				2124326	Calwell				Campbellfield - Coolaroo	Tullamarine - Broadmeadows	Melbourne - North West	Hume C
323				322				2124327	Calwell				Campbellfield - Coolaroo	Tullamarine - Broadmeadows	Melbourne - North West	Hume C
258				257				2124328	Calwell				Campbellfield - Coolaroo	Tullamarine - Broadmeadows	Melbourne - North West	Hume C
273				275				2124329	Calwell				Campbellfield - Coolaroo	Tullamarine - Broadmeadows	Melbourne - North West	Hume C
191				190				2124330	Calwell				Campbellfield - Coolaroo	Tullamarine - Broadmeadows	Melbourne - North West	Hume C
167				169				2124331	Calwell				Campbellfield - Coolaroo	Tullamarine - Broadmeadows	Melbourne - North West	Hume C
168				170				2124332	Calwell				Campbellfield - Coolaroo	Tullamarine - Broadmeadows	Melbourne - North West	Hume C
279				282				2124333	Calwell				Campbellfield - Coolaroo	Tullamarine - Broadmeadows	Melbourne - North West	Hume C
222				223				2124334	Calwell				Campbellfield - Coolaroo	Tullamarine - Broadmeadows	Melbourne - North West	Hume C
274				270				2124335	Calwell				Campbellfield - Coolaroo	Tullamarine - Broadmeadows	Melbourne - North West	Hume C
299				307				2124336	Calwell				Campbellfield - Coolaroo	Tullamarine - Broadmeadows	Melbourne - North West	Hume C
235				234				2124337	Calwell				Campbellfield - Coolaroo	Tullamarine - Broadmeadows	Melbourne - North West	Hume C
162				165				2124338	Calwell				Campbellfield - Coolaroo	Tullamarine - Broadmeadows	Melbourne - North West	Hume C
225				225				2124339	Calwell				Campbellfield - Coolaroo	Tullamarine - Broadmeadows	Melbourne - North West	Hume C
274				274				2124340	Calwell				Campbellfield - Coolaroo	Tullamarine - Broadmeadows	Melbourne - North West	Hume C
229				231				2124341	Calwell				Campbellfield - Coolaroo	Tullamarine - Broadmeadows	Melbourne - North West	Hume C
153				154				2124342	Calwell				Campbellfield - Coolaroo	Tullamarine - Broadmeadows	Melbourne - North West	Hume C
259				258				2124343	Calwell				Campbellfield - Coolaroo	Tullamarine - Broadmeadows	Melbourne - North West	Hume C
187	9,934			189	9,964			2124344	Calwell				Campbellfield - Coolaroo	Tullamarine - Broadmeadows	Melbourne - North West	Hume C
289				305				2124401	Calwell		289	305	Craigieburn - Mickleham	Tullamarine - Broadmeadows	Melbourne - North West	Hume C
238				242				2124402	Calwell		238	242	Craigieburn - Mickleham	Tullamarine - Broadmeadows	Melbourne - North West	Hume C
314				310				2124403	Calwell		314	310	Craigieburn - Mickleham	Tullamarine - Broadmeadows	Melbourne - North West	Hume C
384				420				2124404	McEwen		384	420	Craigieburn - Mickleham	Tullamarine - Broadmeadows	Melbourne - North West	Hume C
184				190				2124405	McEwen	Calwell	184	190	Craigieburn - Mickleham	Tullamarine - Broadmeadows	Melbourne - North West	Hume C
140				143				2124406	McEwen	Calwell	140	143	Craigieburn - Mickleham	Tullamarine - Broadmeadows	Melbourne - North West	Hume C
532				587				2124407	McEwen	Calwell	532	587	Craigieburn - Mickleham	Tullamarine - Broadmeadows	Melbourne - North West	Hume C
313				312				2124408	Calwell		313	312	Craigieburn - Mickleham	Tullamarine - Broadmeadows	Melbourne - North West	Hume C
280				279				2124409	Calwell		280	279	Craigieburn - Mickleham	Tullamarine - Broadmeadows	Melbourne - North West	Hume C
395				409				2124410	Calwell		395	409	Craigieburn - Mickleham	Tullamarine - Broadmeadows	Melbourne - North West	Hume C
1,045				1,175				2124411	Calwell		1,045	1,175	Craigieburn - Mickleham	Tullamarine - Broadmeadows	Melbourne - North West	Hume C
254				261				2124412	Calwell		254	261	Craigieburn - Mickleham	Tullamarine - Broadmeadows	Melbourne - North West	Hume C
17				18				2124413	Calwell		17	18	Craigieburn - Mickleham	Tullamarine - Broadmeadows	Melbourne - North West	Hume C
160				172				2124413	McEwen		160	172	Craigieburn - Mickleham	Tullamarine - Broadmeadows	Melbourne - North West	Hume C
113				121				2124413	McEwen	Calwell	113	121	Craigieburn - Mickleham	Tullamarine - Broadmeadows	Melbourne - North West	Hume C
403				414				2124414	Calwell		403	414	Craigieburn - Mickleham	Tullamarine - Broadmeadows	Melbourne - North West	Hume C
344				343				2124415	Calwell		344	343	Craigieburn - Mickleham	Tullamarine - Broadmeadows	Melbourne - North West	Hume C
363				360				2124416	Calwell		363	360	Craigieburn - Mickleham	Tullamarine - Broadmeadows	Melbourne - North West	Hume C
182				180				2124417	Calwell		182	180	Craigieburn - Mickleham	Tullamarine - Broadmeadows	Melbourne - North West	Hume C
274				282				2124418	McEwen	Calwell	274	282	Craigieburn - Mickleham	Tullamarine - Broadmeadows	Melbourne - North West	Hume C
177				176				2124419	McEwen	Calwell	177	176	Craigieburn - Mickleham	Tullamarine - Broadmeadows	Melbourne - North West	Hume C
319				326				2124420	McEwen	Calwell	319	326	Craigieburn - Mickleham	Tullamarine - Broadmeadows	Melbourne - North West	Hume C
258				265				2124421	McEwen	Calwell	258	265	Craigieburn - Mickleham	Tullamarine - Broadmeadows	Melbourne - North West	Hume C
198				203				2124422	McEwen	Calwell	198	203	Craigieburn - Mickleham	Tullamarine - Broadmeadows	Melbourne - North West	Hume C
320				337				2124423	McEwen	Calwell	320	337	Craigieburn - Mickleham	Tullamarine - Broadmeadows	Melbourne - North West	Hume C
305				323				2124424	McEwen	Calwell	305	323	Craigieburn - Mickleham	Tullamarine - Broadmeadows	Melbourne - North West	Hume C
208				221				2124425	McEwen	Calwell	208	221	Craigieburn - Mickleham	Tullamarine - Broadmeadows	Melbourne - North West	Hume C
194				193				2124426	McEwen	Calwell	194	193	Craigieburn - Mickleham	Tullamarine - Broadmeadows	Melbourne - North West	Hume C
187				189				2124427	Calwell		187	189	Craigieburn - Mickleham	Tullamarine - Broadmeadows	Melbourne - North West	Hume C
259				264				2124428	Calwell		259	264	Craigieburn - Mickleham	Tullamarine - Broadmeadows	Melbourne - North West	Hume C
8				8				2124428	McEwen	Calwell	8	8	Craigieburn - Mickleham	Tullamarine - Broadmeadows	Melbourne - North West	Hume C
267				268				2124429	McEwen	Calwell	267	268	Craigieburn - Mickleham	Tullamarine - Broadmeadows	Melbourne - North West	Hume C
212				211				2124430	McEwen	Calwell	212	211	Craigieburn - Mickleham	Tullamarine - Broadmeadows	Melbourne - North West	Hume C
264				274				2124431	McEwen	Calwell	264	274	Craigieburn - Mickleham	Tullamarine - Broadmeadows	Melbourne - North West	Hume C
399				429				2124432	McEwen	Calwell	399	429	Craigieburn - Mickleham	Tullamarine - Broadmeadows	Melbourne - North West	Hume C
342				341				2124433	McEwen	Calwell	342	341	Craigieburn - Mickleham	Tullamarine - Broadmeadows	Melbourne - North West	Hume C
313				313				2124434	McEwen	Calwell	313	313	Craigieburn - Mickleham	Tullamarine - Broadmeadows	Melbourne - North West	Hume C
246				247				2124435	McEwen	Calwell	246	247	Craigieburn - Mickleham	Tullamarine - Broadmeadows	Melbourne - North West	Hume C
312				315				2124436	Calwell		312	315	Craigieburn - Mickleham	Tullamarine - Broadmeadows	Melbourne - North West	Hume C
328				335				2124437	Calwell		328	335	Craigieburn - Mickleham	Tullamarine - Broadmeadows	Melbourne - North West	Hume C

Current Enrolment 4/9/17: 4,064,258				Projected Enrolment 25/8/19: 4,194,146				SA1_7DIGITCODE_2011	Current CED	If Changed Proposed CED	Divided or T'ferred SA2's - Current	Divided or T'ferred SA2's - Projected	SA2_NAME_2011	SA3_NAME_2011	SA4_NAME_2011	LGA
SA1	SA2	SA3	SA4	SA1	SA2	SA3	SA4									
422				451				2124438	McEwen	Calwell	422	451	Craigieburn - Mickleham	Tullamarine - Broadmeadows	Melbourne - North West	Hume C
234				241				2124439	McEwen	Calwell	234	241	Craigieburn - Mickleham	Tullamarine - Broadmeadows	Melbourne - North West	Hume C
445				455				2124440	McEwen	Calwell	445	455	Craigieburn - Mickleham	Tullamarine - Broadmeadows	Melbourne - North West	Hume C
407				447				2124441	McEwen	Calwell	407	447	Craigieburn - Mickleham	Tullamarine - Broadmeadows	Melbourne - North West	Hume C
396				432				2124442	McEwen	Calwell	396	432	Craigieburn - Mickleham	Tullamarine - Broadmeadows	Melbourne - North West	Hume C
562				591				2124443	McEwen	Calwell	562	591	Craigieburn - Mickleham	Tullamarine - Broadmeadows	Melbourne - North West	Hume C
314				312				2124444	Calwell		314	312	Craigieburn - Mickleham	Tullamarine - Broadmeadows	Melbourne - North West	Hume C
298				301				2124445	Calwell		298	301	Craigieburn - Mickleham	Tullamarine - Broadmeadows	Melbourne - North West	Hume C
191				191				2124446	Calwell		191	191	Craigieburn - Mickleham	Tullamarine - Broadmeadows	Melbourne - North West	Hume C
220				224				2124447	Calwell		220	224	Craigieburn - Mickleham	Tullamarine - Broadmeadows	Melbourne - North West	Hume C
196				200				2124448	Calwell		196	200	Craigieburn - Mickleham	Tullamarine - Broadmeadows	Melbourne - North West	Hume C
8,608				10,530				2124449	McEwen	Calwell	8,608	10,530	Craigieburn - Mickleham	Tullamarine - Broadmeadows	Melbourne - North West	Hume C
404				419				2124450	McEwen	Calwell	404	419	Craigieburn - Mickleham	Tullamarine - Broadmeadows	Melbourne - North West	Hume C
396				414				2124451	McEwen	Calwell	396	414	Craigieburn - Mickleham	Tullamarine - Broadmeadows	Melbourne - North West	Hume C
183				190				2124452	McEwen	Calwell	183	190	Craigieburn - Mickleham	Tullamarine - Broadmeadows	Melbourne - North West	Hume C
2,064				2,698				2124453	Calwell		2,064	2,698	Craigieburn - Mickleham	Tullamarine - Broadmeadows	Melbourne - North West	Hume C
1,020				1,333				2124453	McEwen		1,020	1,333	Craigieburn - Mickleham	Tullamarine - Broadmeadows	Melbourne - North West	Hume C
283				370				2124453	McEwen	Calwell	283	370	Craigieburn - Mickleham	Tullamarine - Broadmeadows	Melbourne - North West	Hume C
993				1,220				2124454	McEwen		993	1,220	Craigieburn - Mickleham	Tullamarine - Broadmeadows	Melbourne - North West	Hume C
217				216				2124455	Calwell		217	216	Craigieburn - Mickleham	Tullamarine - Broadmeadows	Melbourne - North West	Hume C
167				172				2124456	McEwen	Calwell	167	172	Craigieburn - Mickleham	Tullamarine - Broadmeadows	Melbourne - North West	Hume C
241				246				2124457	McEwen	Calwell	241	246	Craigieburn - Mickleham	Tullamarine - Broadmeadows	Melbourne - North West	Hume C
304				331				2124458	McEwen		304	331	Craigieburn - Mickleham	Tullamarine - Broadmeadows	Melbourne - North West	Hume C
184				191				2124459	McEwen	Calwell	184	191	Craigieburn - Mickleham	Tullamarine - Broadmeadows	Melbourne - North West	Hume C
196				196				2124460	Calwell		196	196	Craigieburn - Mickleham	Tullamarine - Broadmeadows	Melbourne - North West	Hume C
162				163				2124461	Calwell		162	163	Craigieburn - Mickleham	Tullamarine - Broadmeadows	Melbourne - North West	Hume C
170	30,617			174	34,469			2124462	Calwell		170	174	Craigieburn - Mickleham	Tullamarine - Broadmeadows	Melbourne - North West	Hume C
									Calwell		9,551	10,386				
									McEwen	Calwell	18,205	20,607				
									McEwen		2,861	3,476				
393				391				2124501	Calwell				Gladstone Park - Westmeadows	Tullamarine - Broadmeadows	Melbourne - North West	Hume C
324				325				2124502	Calwell				Gladstone Park - Westmeadows	Tullamarine - Broadmeadows	Melbourne - North West	Hume C
231				229				2124503	Calwell				Gladstone Park - Westmeadows	Tullamarine - Broadmeadows	Melbourne - North West	Hume C
225				225				2124504	Calwell				Gladstone Park - Westmeadows	Tullamarine - Broadmeadows	Melbourne - North West	Hume C
287				282				2124505	Calwell				Gladstone Park - Westmeadows	Tullamarine - Broadmeadows	Melbourne - North West	Hume C
305				303				2124506	Calwell				Gladstone Park - Westmeadows	Tullamarine - Broadmeadows	Melbourne - North West	Hume C
240				242				2124507	Calwell				Gladstone Park - Westmeadows	Tullamarine - Broadmeadows	Melbourne - North West	Hume C
331				327				2124508	Calwell				Gladstone Park - Westmeadows	Tullamarine - Broadmeadows	Melbourne - North West	Hume C
185				192				2124509	Calwell				Gladstone Park - Westmeadows	Tullamarine - Broadmeadows	Melbourne - North West	Hume C
259				262				2124510	Calwell				Gladstone Park - Westmeadows	Tullamarine - Broadmeadows	Melbourne - North West	Hume C
199				198				2124511	Calwell				Gladstone Park - Westmeadows	Tullamarine - Broadmeadows	Melbourne - North West	Hume C
206				208				2124512	Calwell				Gladstone Park - Westmeadows	Tullamarine - Broadmeadows	Melbourne - North West	Hume C
330				346				2124513	Calwell				Gladstone Park - Westmeadows	Tullamarine - Broadmeadows	Melbourne - North West	Hume C
432				455				2124514	Calwell				Gladstone Park - Westmeadows	Tullamarine - Broadmeadows	Melbourne - North West	Hume C
279				292				2124515	Calwell				Gladstone Park - Westmeadows	Tullamarine - Broadmeadows	Melbourne - North West	Hume C
220				219				2124516	Calwell				Gladstone Park - Westmeadows	Tullamarine - Broadmeadows	Melbourne - North West	Hume C
247				252				2124517	Calwell				Gladstone Park - Westmeadows	Tullamarine - Broadmeadows	Melbourne - North West	Hume C
333				332				2124518	Calwell				Gladstone Park - Westmeadows	Tullamarine - Broadmeadows	Melbourne - North West	Hume C
277				276				2124519	Calwell				Gladstone Park - Westmeadows	Tullamarine - Broadmeadows	Melbourne - North West	Hume C
161				161				2124520	Calwell				Gladstone Park - Westmeadows	Tullamarine - Broadmeadows	Melbourne - North West	Hume C
172				172				2124521	Calwell				Gladstone Park - Westmeadows	Tullamarine - Broadmeadows	Melbourne - North West	Hume C
153				157				2124522	Calwell				Gladstone Park - Westmeadows	Tullamarine - Broadmeadows	Melbourne - North West	Hume C
403				408				2124523	Calwell				Gladstone Park - Westmeadows	Tullamarine - Broadmeadows	Melbourne - North West	Hume C
262				269				2124524	Calwell				Gladstone Park - Westmeadows	Tullamarine - Broadmeadows	Melbourne - North West	Hume C
171				172				2124525	Calwell				Gladstone Park - Westmeadows	Tullamarine - Broadmeadows	Melbourne - North West	Hume C
410				412				2124526	Calwell				Gladstone Park - Westmeadows	Tullamarine - Broadmeadows	Melbourne - North West	Hume C
186				192				2124527	Calwell				Gladstone Park - Westmeadows	Tullamarine - Broadmeadows	Melbourne - North West	Hume C
447				451				2124528	Calwell				Gladstone Park - Westmeadows	Tullamarine - Broadmeadows	Melbourne - North West	Hume C
275				271				2124529	Calwell				Gladstone Park - Westmeadows	Tullamarine - Broadmeadows	Melbourne - North West	Hume C
601				644				2124530	Calwell				Gladstone Park - Westmeadows	Tullamarine - Broadmeadows	Melbourne - North West	Hume C
443				441				2124531	Calwell				Gladstone Park - Westmeadows	Tullamarine - Broadmeadows	Melbourne - North West	Hume C
363				362				2124532	Calwell				Gladstone Park - Westmeadows	Tullamarine - Broadmeadows	Melbourne - North West	Hume C
231				230				2124533	Calwell				Gladstone Park - Westmeadows	Tullamarine - Broadmeadows	Melbourne - North West	Hume C
0				0				2124534	Calwell				Gladstone Park - Westmeadows	Tullamarine - Broadmeadows	Melbourne - North West	Hume C
0				0				2124535	Calwell				Gladstone Park - Westmeadows	Tullamarine - Broadmeadows	Melbourne - North West	Hume C
1				1				2124536	Calwell				Gladstone Park - Westmeadows	Tullamarine - Broadmeadows	Melbourne - North West	Hume C
0				0				2124537	Calwell				Gladstone Park - Westmeadows	Tullamarine - Broadmeadows	Melbourne - North West	Hume C
361				411				2124538	Calwell				Gladstone Park - Westmeadows	Tullamarine - Broadmeadows	Melbourne - North West	Hume C
373				369				2124539	Calwell				Gladstone Park - Westmeadows	Tullamarine - Broadmeadows	Melbourne - North West	Hume C

Current Enrolment 4/9/17: 4,064,258				Projected Enrolment 25/8/19: 4,194,146				SA1_7DIGITCODE_2011	Current CED	If Changed Proposed CED	Divided or T'ferred SA2's - Current	Divided or T'ferred SA2's - Projected	SA2_NAME_2011	SA3_NAME_2011	SA4_NAME_2011	LGA
SA1	SA2	SA3	SA4	SA1	SA2	SA3	SA4									
336				334				2124540	Calwell				Gladstone Park - Westmeadows	Tullamarine - Broadmeadows	Melbourne - North West	Hume C
370				371				2124541	Calwell				Gladstone Park - Westmeadows	Tullamarine - Broadmeadows	Melbourne - North West	Hume C
369				385				2124542	Calwell				Gladstone Park - Westmeadows	Tullamarine - Broadmeadows	Melbourne - North West	Hume C
371				371				2124543	Calwell				Gladstone Park - Westmeadows	Tullamarine - Broadmeadows	Melbourne - North West	Hume C
150				156				2124544	Calwell				Gladstone Park - Westmeadows	Tullamarine - Broadmeadows	Melbourne - North West	Hume C
195				211				2124545	Calwell				Gladstone Park - Westmeadows	Tullamarine - Broadmeadows	Melbourne - North West	Hume C
410				417				2124546	Calwell				Gladstone Park - Westmeadows	Tullamarine - Broadmeadows	Melbourne - North West	Hume C
212				217				2124547	Calwell				Gladstone Park - Westmeadows	Tullamarine - Broadmeadows	Melbourne - North West	Hume C
315	13,044			313	13,254			2124548	Calwell				Gladstone Park - Westmeadows	Tullamarine - Broadmeadows	Melbourne - North West	Hume C
426				452				2124601	Calwell		426	452	Greenvale - Bulla	Tullamarine - Broadmeadows	Melbourne - North West	Hume C
455				487				2124602	Calwell		455	487	Greenvale - Bulla	Tullamarine - Broadmeadows	Melbourne - North West	Hume C
322				329				2124603	Calwell		322	329	Greenvale - Bulla	Tullamarine - Broadmeadows	Melbourne - North West	Hume C
273				286				2124604	Calwell		273	286	Greenvale - Bulla	Tullamarine - Broadmeadows	Melbourne - North West	Hume C
285				304				2124605	Calwell		285	304	Greenvale - Bulla	Tullamarine - Broadmeadows	Melbourne - North West	Hume C
341				363				2124606	Calwell		341	363	Greenvale - Bulla	Tullamarine - Broadmeadows	Melbourne - North West	Hume C
285				291				2124607	Calwell		285	291	Greenvale - Bulla	Tullamarine - Broadmeadows	Melbourne - North West	Hume C
228				235				2124608	Calwell		228	235	Greenvale - Bulla	Tullamarine - Broadmeadows	Melbourne - North West	Hume C
340				356				2124609	Calwell		340	356	Greenvale - Bulla	Tullamarine - Broadmeadows	Melbourne - North West	Hume C
382				391				2124610	Calwell		382	391	Greenvale - Bulla	Tullamarine - Broadmeadows	Melbourne - North West	Hume C
328				345				2124611	Calwell		328	345	Greenvale - Bulla	Tullamarine - Broadmeadows	Melbourne - North West	Hume C
316				338				2124612	Calwell		316	338	Greenvale - Bulla	Tullamarine - Broadmeadows	Melbourne - North West	Hume C
197				216				2124613	Calwell		197	216	Greenvale - Bulla	Tullamarine - Broadmeadows	Melbourne - North West	Hume C
390				409				2124614	Calwell		390	409	Greenvale - Bulla	Tullamarine - Broadmeadows	Melbourne - North West	Hume C
441				470				2124615	Calwell		441	470	Greenvale - Bulla	Tullamarine - Broadmeadows	Melbourne - North West	Hume C
255				277				2124616	Calwell		255	277	Greenvale - Bulla	Tullamarine - Broadmeadows	Melbourne - North West	Hume C
396				421				2124617	Calwell		396	421	Greenvale - Bulla	Tullamarine - Broadmeadows	Melbourne - North West	Hume C
242				263				2124618	Calwell		242	263	Greenvale - Bulla	Tullamarine - Broadmeadows	Melbourne - North West	Hume C
260				277				2124619	Calwell		260	277	Greenvale - Bulla	Tullamarine - Broadmeadows	Melbourne - North West	Hume C
276				295				2124620	McEwen		276	295	Greenvale - Bulla	Tullamarine - Broadmeadows	Melbourne - North West	Hume C
235				260				2124621	McEwen		235	260	Greenvale - Bulla	Tullamarine - Broadmeadows	Melbourne - North West	Hume C
154				154				2124622	Calwell		154	154	Greenvale - Bulla	Tullamarine - Broadmeadows	Melbourne - North West	Hume C
2,472				3,267				2124623	Calwell		2,472	3,267	Greenvale - Bulla	Tullamarine - Broadmeadows	Melbourne - North West	Hume C
107				141				2124623	McEwen		107	141	Greenvale - Bulla	Tullamarine - Broadmeadows	Melbourne - North West	Hume C
247				252				2124624	Calwell		247	252	Greenvale - Bulla	Tullamarine - Broadmeadows	Melbourne - North West	Hume C
489				545				2124625	Calwell		489	545	Greenvale - Bulla	Tullamarine - Broadmeadows	Melbourne - North West	Hume C
595				641				2124626	Calwell		595	641	Greenvale - Bulla	Tullamarine - Broadmeadows	Melbourne - North West	Hume C
273				289				2124627	Calwell		273	289	Greenvale - Bulla	Tullamarine - Broadmeadows	Melbourne - North West	Hume C
290				314				2124628	Calwell		290	314	Greenvale - Bulla	Tullamarine - Broadmeadows	Melbourne - North West	Hume C
207	11,507			228	12,896			2124629	Calwell		207	228	Greenvale - Bulla	Tullamarine - Broadmeadows	Melbourne - North West	Hume C
									Calwell		10,889	12,200				
									McEwen		618	696				
349				356				2124701	Calwell				Meadow Heights	Tullamarine - Broadmeadows	Melbourne - North West	Hume C
265				271				2124702	Calwell				Meadow Heights	Tullamarine - Broadmeadows	Melbourne - North West	Hume C
349				353				2124703	Calwell				Meadow Heights	Tullamarine - Broadmeadows	Melbourne - North West	Hume C
397				399				2124704	Calwell				Meadow Heights	Tullamarine - Broadmeadows	Melbourne - North West	Hume C
268				268				2124705	Calwell				Meadow Heights	Tullamarine - Broadmeadows	Melbourne - North West	Hume C
359				362				2124706	Calwell				Meadow Heights	Tullamarine - Broadmeadows	Melbourne - North West	Hume C
217				223				2124707	Calwell				Meadow Heights	Tullamarine - Broadmeadows	Melbourne - North West	Hume C
324				332				2124708	Calwell				Meadow Heights	Tullamarine - Broadmeadows	Melbourne - North West	Hume C
318				323				2124709	Calwell				Meadow Heights	Tullamarine - Broadmeadows	Melbourne - North West	Hume C
279				286				2124710	Calwell				Meadow Heights	Tullamarine - Broadmeadows	Melbourne - North West	Hume C
354				356				2124711	Calwell				Meadow Heights	Tullamarine - Broadmeadows	Melbourne - North West	Hume C
266				267				2124712	Calwell				Meadow Heights	Tullamarine - Broadmeadows	Melbourne - North West	Hume C
355				354				2124713	Calwell				Meadow Heights	Tullamarine - Broadmeadows	Melbourne - North West	Hume C
355				364				2124714	Calwell				Meadow Heights	Tullamarine - Broadmeadows	Melbourne - North West	Hume C
387				389				2124715	Calwell				Meadow Heights	Tullamarine - Broadmeadows	Melbourne - North West	Hume C
288				287				2124716	Calwell				Meadow Heights	Tullamarine - Broadmeadows	Melbourne - North West	Hume C
289				298				2124717	Calwell				Meadow Heights	Tullamarine - Broadmeadows	Melbourne - North West	Hume C
290				295				2124718	Calwell				Meadow Heights	Tullamarine - Broadmeadows	Melbourne - North West	Hume C
217				221				2124719	Calwell				Meadow Heights	Tullamarine - Broadmeadows	Melbourne - North West	Hume C
289				294				2124720	Calwell				Meadow Heights	Tullamarine - Broadmeadows	Melbourne - North West	Hume C
353				356				2124721	Calwell				Meadow Heights	Tullamarine - Broadmeadows	Melbourne - North West	Hume C
380				387				2124722	Calwell				Meadow Heights	Tullamarine - Broadmeadows	Melbourne - North West	Hume C
340				339				2124723	Calwell				Meadow Heights	Tullamarine - Broadmeadows	Melbourne - North West	Hume C
418				419				2124724	Calwell				Meadow Heights	Tullamarine - Broadmeadows	Melbourne - North West	Hume C
421				420				2124725	Calwell				Meadow Heights	Tullamarine - Broadmeadows	Melbourne - North West	Hume C
335				345				2124726	Calwell				Meadow Heights	Tullamarine - Broadmeadows	Melbourne - North West	Hume C
301				296				2124727	Calwell				Meadow Heights	Tullamarine - Broadmeadows	Melbourne - North West	Hume C
231				236				2124728	Calwell				Meadow Heights	Tullamarine - Broadmeadows	Melbourne - North West	Hume C

Current Enrolment 4/9/17: 4,064,258				Projected Enrolment 25/8/19: 4,194,146				SA1_7DIGITCODE_2011	Current CED	If Changed Proposed CED	Divided or T'ferred SA2's - Current	Divided or T'ferred SA2's - Projected	SA2_NAME_2011	SA3_NAME_2011	SA4_NAME_2011	LGA
SA1	SA2	SA3	SA4	SA1	SA2	SA3	SA4									
137				140				2124729 Calwell					Meadow Heights	Tullamarine - Broadmeadows	Melbourne - North West	Hume C
150	9,281			153	9,389			2124730 Calwell					Meadow Heights	Tullamarine - Broadmeadows	Melbourne - North West	Hume C
56	56			60	60			2124801 Calwell	Maribyrnong		56	60	Melbourne Airport	Tullamarine - Broadmeadows	Melbourne - North West	Hume C
								Calwell	Maribyrnong		56	60				
321				347				2124901 Calwell					Roxburgh Park - Somerton	Tullamarine - Broadmeadows	Melbourne - North West	Hume C
279				278				2124902 Calwell					Roxburgh Park - Somerton	Tullamarine - Broadmeadows	Melbourne - North West	Hume C
389				396				2124903 Calwell					Roxburgh Park - Somerton	Tullamarine - Broadmeadows	Melbourne - North West	Hume C
275				298				2124904 Calwell					Roxburgh Park - Somerton	Tullamarine - Broadmeadows	Melbourne - North West	Hume C
277				278				2124905 Calwell					Roxburgh Park - Somerton	Tullamarine - Broadmeadows	Melbourne - North West	Hume C
256				255				2124906 Calwell					Roxburgh Park - Somerton	Tullamarine - Broadmeadows	Melbourne - North West	Hume C
350				360				2124907 Calwell					Roxburgh Park - Somerton	Tullamarine - Broadmeadows	Melbourne - North West	Hume C
444				458				2124908 Calwell					Roxburgh Park - Somerton	Tullamarine - Broadmeadows	Melbourne - North West	Hume C
750				965				2124909 Calwell					Roxburgh Park - Somerton	Tullamarine - Broadmeadows	Melbourne - North West	Hume C
243				249				2124910 Calwell					Roxburgh Park - Somerton	Tullamarine - Broadmeadows	Melbourne - North West	Hume C
315				331				2124911 Calwell					Roxburgh Park - Somerton	Tullamarine - Broadmeadows	Melbourne - North West	Hume C
494				522				2124912 Calwell					Roxburgh Park - Somerton	Tullamarine - Broadmeadows	Melbourne - North West	Hume C
277				285				2124913 Calwell					Roxburgh Park - Somerton	Tullamarine - Broadmeadows	Melbourne - North West	Hume C
228				239				2124914 Calwell					Roxburgh Park - Somerton	Tullamarine - Broadmeadows	Melbourne - North West	Hume C
235				249				2124915 Calwell					Roxburgh Park - Somerton	Tullamarine - Broadmeadows	Melbourne - North West	Hume C
275				292				2124916 Calwell					Roxburgh Park - Somerton	Tullamarine - Broadmeadows	Melbourne - North West	Hume C
151				156				2124917 Calwell					Roxburgh Park - Somerton	Tullamarine - Broadmeadows	Melbourne - North West	Hume C
423				478				2124918 Calwell					Roxburgh Park - Somerton	Tullamarine - Broadmeadows	Melbourne - North West	Hume C
202				208				2124919 Calwell					Roxburgh Park - Somerton	Tullamarine - Broadmeadows	Melbourne - North West	Hume C
328				337				2124920 Calwell					Roxburgh Park - Somerton	Tullamarine - Broadmeadows	Melbourne - North West	Hume C
319				330				2124921 Calwell					Roxburgh Park - Somerton	Tullamarine - Broadmeadows	Melbourne - North West	Hume C
248				250				2124922 Calwell					Roxburgh Park - Somerton	Tullamarine - Broadmeadows	Melbourne - North West	Hume C
241				245				2124923 Calwell					Roxburgh Park - Somerton	Tullamarine - Broadmeadows	Melbourne - North West	Hume C
261				268				2124924 Calwell					Roxburgh Park - Somerton	Tullamarine - Broadmeadows	Melbourne - North West	Hume C
310				350				2124925 Calwell					Roxburgh Park - Somerton	Tullamarine - Broadmeadows	Melbourne - North West	Hume C
316				323				2124926 Calwell					Roxburgh Park - Somerton	Tullamarine - Broadmeadows	Melbourne - North West	Hume C
221				217				2124927 Calwell					Roxburgh Park - Somerton	Tullamarine - Broadmeadows	Melbourne - North West	Hume C
321				324				2124928 Calwell					Roxburgh Park - Somerton	Tullamarine - Broadmeadows	Melbourne - North West	Hume C
236				248				2124929 Calwell					Roxburgh Park - Somerton	Tullamarine - Broadmeadows	Melbourne - North West	Hume C
187				193				2124930 Calwell					Roxburgh Park - Somerton	Tullamarine - Broadmeadows	Melbourne - North West	Hume C
169				183				2124931 Calwell					Roxburgh Park - Somerton	Tullamarine - Broadmeadows	Melbourne - North West	Hume C
373				395				2124932 Calwell					Roxburgh Park - Somerton	Tullamarine - Broadmeadows	Melbourne - North West	Hume C
377				396				2124933 Calwell					Roxburgh Park - Somerton	Tullamarine - Broadmeadows	Melbourne - North West	Hume C
257				256				2124934 Calwell					Roxburgh Park - Somerton	Tullamarine - Broadmeadows	Melbourne - North West	Hume C
6				6				2124935 Calwell					Roxburgh Park - Somerton	Tullamarine - Broadmeadows	Melbourne - North West	Hume C
186				195				2124936 Calwell					Roxburgh Park - Somerton	Tullamarine - Broadmeadows	Melbourne - North West	Hume C
194				208				2124937 Calwell					Roxburgh Park - Somerton	Tullamarine - Broadmeadows	Melbourne - North West	Hume C
224				232				2124938 Calwell					Roxburgh Park - Somerton	Tullamarine - Broadmeadows	Melbourne - North West	Hume C
263				271				2124939 Calwell					Roxburgh Park - Somerton	Tullamarine - Broadmeadows	Melbourne - North West	Hume C
226				236				2124940 Calwell					Roxburgh Park - Somerton	Tullamarine - Broadmeadows	Melbourne - North West	Hume C
237				242				2124941 Calwell					Roxburgh Park - Somerton	Tullamarine - Broadmeadows	Melbourne - North West	Hume C
184				195				2124942 Calwell					Roxburgh Park - Somerton	Tullamarine - Broadmeadows	Melbourne - North West	Hume C
280				279				2124943 Calwell					Roxburgh Park - Somerton	Tullamarine - Broadmeadows	Melbourne - North West	Hume C
281				293				2124944 Calwell					Roxburgh Park - Somerton	Tullamarine - Broadmeadows	Melbourne - North West	Hume C
263				268				2124945 Calwell					Roxburgh Park - Somerton	Tullamarine - Broadmeadows	Melbourne - North West	Hume C
138				140				2124946 Calwell					Roxburgh Park - Somerton	Tullamarine - Broadmeadows	Melbourne - North West	Hume C
198	13,028			207	13,731			2124947 Calwell					Roxburgh Park - Somerton	Tullamarine - Broadmeadows	Melbourne - North West	Hume C
344				356				2125001 Calwell	Maribyrnong		344	356	Tullamarine	Tullamarine - Broadmeadows	Melbourne - North West	Hume C
276				281				2125002 Calwell	Maribyrnong		276	281	Tullamarine	Tullamarine - Broadmeadows	Melbourne - North West	Hume C
316				335				2125003 Calwell	Maribyrnong		316	335	Tullamarine	Tullamarine - Broadmeadows	Melbourne - North West	Hume C
387				400				2125004 Calwell	Maribyrnong		387	400	Tullamarine	Tullamarine - Broadmeadows	Melbourne - North West	Hume C
303				312				2125005 Calwell	Maribyrnong		303	312	Tullamarine	Tullamarine - Broadmeadows	Melbourne - North West	Hume C
292				290				2125006 Calwell	Maribyrnong		292	290	Tullamarine	Tullamarine - Broadmeadows	Melbourne - North West	Hume C
388				388				2125007 Calwell	Maribyrnong		388	388	Tullamarine	Tullamarine - Broadmeadows	Melbourne - North West	Hume C
15				15				2125008 Calwell	Maribyrnong		15	15	Tullamarine	Tullamarine - Broadmeadows	Melbourne - North West	Hume C
393				397				2125009 Calwell			393	397	Tullamarine	Tullamarine - Broadmeadows	Melbourne - North West	Hume C
299				305				2125010 Calwell			299	305	Tullamarine	Tullamarine - Broadmeadows	Melbourne - North West	Hume C
309				305				2125011 Calwell			309	305	Tullamarine	Tullamarine - Broadmeadows	Melbourne - North West	Hume C
192				188				2125012 Calwell	Maribyrnong		192	188	Tullamarine	Tullamarine - Broadmeadows	Melbourne - North West	Hume C
234				229				2125013 Calwell	Maribyrnong		234	229	Tullamarine	Tullamarine - Broadmeadows	Melbourne - North West	Hume C
291				304				2125014 Calwell	Maribyrnong		291	304	Tullamarine	Tullamarine - Broadmeadows	Melbourne - North West	Hume C
164				163				2125015 Calwell	Maribyrnong		164	163	Tullamarine	Tullamarine - Broadmeadows	Melbourne - North West	Hume C
200				205				2125016 Calwell	Maribyrnong		200	205	Tullamarine	Tullamarine - Broadmeadows	Melbourne - North West	Hume C
0				0				2125017 Calwell	Maribyrnong		0	0	Tullamarine	Tullamarine - Broadmeadows	Melbourne - North West	Hume C
222				231				2125018 Calwell	Maribyrnong		222	231	Tullamarine	Tullamarine - Broadmeadows	Melbourne - North West	Hume C

Current Enrolment 4/9/17: 4,064,258				Projected Enrolment 25/8/19: 4,194,146				SA1_7DIGITCODE_2011	Current CED	If Changed Proposed CED	Divided or T'ferred SA2's - Current	Divided or T'ferred SA2's - Projected	SA2_NAME_2011	SA3_NAME_2011	SA4_NAME_2011	LGA
SA1	SA2	SA3	SA4	SA1	SA2	SA3	SA4									
0	4,625	99,208	242,764	0	4,704	105,834	254,049	2125019	Calwell		0	0	Tullamarine	Tullamarine - Broadmeadows	Melbourne - North West	Hume C
									Calwell		1,001	1,007				
									Calwell	Maribyrnong	3,624	3,697				
138				136				2125101	Aston	Deakin	138	136	Bayswater	Knox	Melbourne - Outer East	Knox C
283				285				2125102	Aston	Deakin	283	285	Bayswater	Knox	Melbourne - Outer East	Knox C
263				264				2125103	Aston	Deakin	263	264	Bayswater	Knox	Melbourne - Outer East	Knox C
268				268				2125104	Aston	Deakin	268	268	Bayswater	Knox	Melbourne - Outer East	Knox C
387				388				2125105	Aston	Deakin	387	388	Bayswater	Knox	Melbourne - Outer East	Knox C
453				471				2125106	Aston	Deakin	453	471	Bayswater	Knox	Melbourne - Outer East	Knox C
402				402				2125107	Aston	Deakin	402	402	Bayswater	Knox	Melbourne - Outer East	Knox C
195				204				2125108	Aston	Deakin	195	204	Bayswater	Knox	Melbourne - Outer East	Knox C
419				439				2125109	Aston	Deakin	419	439	Bayswater	Knox	Melbourne - Outer East	Knox C
302				332				2125110	Aston	Deakin	302	332	Bayswater	Knox	Melbourne - Outer East	Knox C
263				276				2125111	Aston	Deakin	263	276	Bayswater	Knox	Melbourne - Outer East	Knox C
519				535				2125112	Aston	Deakin	519	535	Bayswater	Knox	Melbourne - Outer East	Knox C
326				338				2125113	Aston	Deakin	326	338	Bayswater	Knox	Melbourne - Outer East	Knox C
455				464				2125114	Aston	Deakin	455	464	Bayswater	Knox	Melbourne - Outer East	Knox C
281				284				2125115	Aston	Deakin	281	284	Bayswater	Knox	Melbourne - Outer East	Knox C
304				305				2125116	Aston	Deakin	304	305	Bayswater	Knox	Melbourne - Outer East	Knox C
207				208				2125117	Aston	Deakin	207	208	Bayswater	Knox	Melbourne - Outer East	Knox C
429				431				2125118	Aston	Deakin	429	431	Bayswater	Knox	Melbourne - Outer East	Knox C
216				217				2125119	Aston	Deakin	216	217	Bayswater	Knox	Melbourne - Outer East	Knox C
502				527				2125120	Aston	Deakin	502	527	Bayswater	Knox	Melbourne - Outer East	Knox C
254				272				2125121	Aston	Deakin	254	272	Bayswater	Knox	Melbourne - Outer East	Knox C
21				21				2125122	Aston	Deakin	21	21	Bayswater	Knox	Melbourne - Outer East	Knox C
197				203				2125123	Aston	Deakin	197	203	Bayswater	Knox	Melbourne - Outer East	Knox C
270				268				2125124	Aston	Deakin	270	268	Bayswater	Knox	Melbourne - Outer East	Knox C
171				174				2125125	Aston	Deakin	171	174	Bayswater	Knox	Melbourne - Outer East	Knox C
176				178				2125126	Aston	Deakin	176	178	Bayswater	Knox	Melbourne - Outer East	Knox C
221				224				2125127	Aston	Deakin	221	224	Bayswater	Knox	Melbourne - Outer East	Knox C
251	8,173			269	8,383			2125128	Aston	Deakin	251	269	Bayswater	Knox	Melbourne - Outer East	Knox C
									Aston	Deakin	8,173	8,383				
6				7				2125201	Aston		6	7	Boronia - The Basin	Knox	Melbourne - Outer East	Knox C
352				349				2125202	Aston		352	349	Boronia - The Basin	Knox	Melbourne - Outer East	Knox C
248				257				2125203	Aston		248	257	Boronia - The Basin	Knox	Melbourne - Outer East	Knox C
396				394				2125204	Aston		396	394	Boronia - The Basin	Knox	Melbourne - Outer East	Knox C
222				223				2125205	Aston		222	223	Boronia - The Basin	Knox	Melbourne - Outer East	Knox C
249				250				2125206	Aston		249	250	Boronia - The Basin	Knox	Melbourne - Outer East	Knox C
265				270				2125207	Aston		265	270	Boronia - The Basin	Knox	Melbourne - Outer East	Knox C
447				468				2125208	La Trobe	Aston	447	468	Boronia - The Basin	Knox	Melbourne - Outer East	Knox C
228				228				2125209	La Trobe	Aston	228	228	Boronia - The Basin	Knox	Melbourne - Outer East	Knox C
384				383				2125210	La Trobe	Aston	384	383	Boronia - The Basin	Knox	Melbourne - Outer East	Knox C
296				299				2125211	La Trobe	Aston	296	299	Boronia - The Basin	Knox	Melbourne - Outer East	Knox C
369				368				2125212	La Trobe	Aston	369	368	Boronia - The Basin	Knox	Melbourne - Outer East	Knox C
382				382				2125213	La Trobe	Aston	382	382	Boronia - The Basin	Knox	Melbourne - Outer East	Knox C
412				432				2125214	La Trobe	Aston	412	432	Boronia - The Basin	Knox	Melbourne - Outer East	Knox C
325				320				2125215	La Trobe	Aston	325	320	Boronia - The Basin	Knox	Melbourne - Outer East	Knox C
467				467				2125216	La Trobe	Aston	467	467	Boronia - The Basin	Knox	Melbourne - Outer East	Knox C
481				491				2125217	La Trobe	Aston	481	491	Boronia - The Basin	Knox	Melbourne - Outer East	Knox C
68				69				2125218	Aston		68	69	Boronia - The Basin	Knox	Melbourne - Outer East	Knox C
243				247				2125218	La Trobe	Aston	243	247	Boronia - The Basin	Knox	Melbourne - Outer East	Knox C
380				389				2125219	La Trobe	Aston	380	389	Boronia - The Basin	Knox	Melbourne - Outer East	Knox C
392				393				2125220	La Trobe	Aston	392	393	Boronia - The Basin	Knox	Melbourne - Outer East	Knox C
245				249				2125221	Aston		245	249	Boronia - The Basin	Knox	Melbourne - Outer East	Knox C
341				346				2125222	Aston		341	346	Boronia - The Basin	Knox	Melbourne - Outer East	Knox C
267				272				2125223	Aston		267	272	Boronia - The Basin	Knox	Melbourne - Outer East	Knox C
356				365				2125224	Aston		356	365	Boronia - The Basin	Knox	Melbourne - Outer East	Knox C
386				412				2125225	Aston		386	412	Boronia - The Basin	Knox	Melbourne - Outer East	Knox C
330				343				2125226	Aston		330	343	Boronia - The Basin	Knox	Melbourne - Outer East	Knox C
318				334				2125227	Aston		318	334	Boronia - The Basin	Knox	Melbourne - Outer East	Knox C
395				423				2125228	Aston		395	423	Boronia - The Basin	Knox	Melbourne - Outer East	Knox C
388				384				2125229	Aston		388	384	Boronia - The Basin	Knox	Melbourne - Outer East	Knox C
218				218				2125230	Aston		218	218	Boronia - The Basin	Knox	Melbourne - Outer East	Knox C
501				528				2125231	Aston		501	528	Boronia - The Basin	Knox	Melbourne - Outer East	Knox C
305				333				2125232	Aston		305	333	Boronia - The Basin	Knox	Melbourne - Outer East	Knox C
322				344				2125233	Aston		322	344	Boronia - The Basin	Knox	Melbourne - Outer East	Knox C
225				226				2125234	Aston		225	226	Boronia - The Basin	Knox	Melbourne - Outer East	Knox C
323				341				2125235	Aston		323	341	Boronia - The Basin	Knox	Melbourne - Outer East	Knox C
246				245				2125236	La Trobe	Aston	246	245	Boronia - The Basin	Knox	Melbourne - Outer East	Knox C

Current Enrolment 4/9/17: 4,064,258				Projected Enrolment 25/8/19: 4,194,146				SA1_7DIGITCODE_2011	Current CED	If Changed Proposed CED	Divided or T'ferred SA2's - Current	Divided or T'ferred SA2's - Projected	SA2_NAME_2011	SA3_NAME_2011	SA4_NAME_2011	LGA
SA1	SA2	SA3	SA4	SA1	SA2	SA3	SA4									
309				308				2125237 La Trobe	Aston		309	308	Boronia - The Basin	Knox	Melbourne - Outer East	Knox C
498				555				2125238 Aston			498	555	Boronia - The Basin	Knox	Melbourne - Outer East	Knox C
289				296				2125239 Aston			289	296	Boronia - The Basin	Knox	Melbourne - Outer East	Knox C
403				424				2125240 Aston			403	424	Boronia - The Basin	Knox	Melbourne - Outer East	Knox C
182				186				2125241 Aston			182	186	Boronia - The Basin	Knox	Melbourne - Outer East	Knox C
330				332				2125242 Aston			330	332	Boronia - The Basin	Knox	Melbourne - Outer East	Knox C
433				434				2125243 Aston			433	434	Boronia - The Basin	Knox	Melbourne - Outer East	Knox C
280				281				2125244 Aston			280	281	Boronia - The Basin	Knox	Melbourne - Outer East	Knox C
584				619				2125245 Aston			584	619	Boronia - The Basin	Knox	Melbourne - Outer East	Knox C
270				275				2125246 Aston			270	275	Boronia - The Basin	Knox	Melbourne - Outer East	Knox C
248				263				2125247 Aston			248	263	Boronia - The Basin	Knox	Melbourne - Outer East	Knox C
294				286				2125248 Aston			294	286	Boronia - The Basin	Knox	Melbourne - Outer East	Knox C
181				188				2125249 Aston			181	188	Boronia - The Basin	Knox	Melbourne - Outer East	Knox C
388				385				2125250 La Trobe	Aston		388	385	Boronia - The Basin	Knox	Melbourne - Outer East	Knox C
9				11				2125251 Aston			9	11	Boronia - The Basin	Knox	Melbourne - Outer East	Knox C
168				173				2125252 La Trobe	Aston		168	173	Boronia - The Basin	Knox	Melbourne - Outer East	Knox C
231				229				2125253 Aston			231	229	Boronia - The Basin	Knox	Melbourne - Outer East	Knox C
220				228				2125254 Aston			220	228	Boronia - The Basin	Knox	Melbourne - Outer East	Knox C
343				360				2125255 Aston			343	360	Boronia - The Basin	Knox	Melbourne - Outer East	Knox C
287				318				2125256 Aston			287	318	Boronia - The Basin	Knox	Melbourne - Outer East	Knox C
229				237				2125257 Aston			229	237	Boronia - The Basin	Knox	Melbourne - Outer East	Knox C
178				178				2125258 La Trobe	Aston		178	178	Boronia - The Basin	Knox	Melbourne - Outer East	Knox C
265				275				2125259 Aston			265	275	Boronia - The Basin	Knox	Melbourne - Outer East	Knox C
200				202				2125260 Aston			200	202	Boronia - The Basin	Knox	Melbourne - Outer East	Knox C
171	18,768			174	19,266			2125261 Aston			171	174	Boronia - The Basin	Knox	Melbourne - Outer East	Knox C
								Aston			12,673	13,110				
								La Trobe	Aston		6,095	6,156				
265				274				2125301 Aston			265	274	Ferntree Gully	Knox	Melbourne - Outer East	Knox C
314				322				2125302 Aston			314	322	Ferntree Gully	Knox	Melbourne - Outer East	Knox C
297				300				2125303 Aston			297	300	Ferntree Gully	Knox	Melbourne - Outer East	Knox C
425				429				2125304 Aston			425	429	Ferntree Gully	Knox	Melbourne - Outer East	Knox C
224				229				2125305 La Trobe	Aston		224	229	Ferntree Gully	Knox	Melbourne - Outer East	Knox C
332				338				2125306 Aston			332	338	Ferntree Gully	Knox	Melbourne - Outer East	Knox C
357				360				2125307 Aston			357	360	Ferntree Gully	Knox	Melbourne - Outer East	Knox C
331				329				2125308 La Trobe	Aston		331	329	Ferntree Gully	Knox	Melbourne - Outer East	Knox C
406				414				2125309 La Trobe	Aston		406	414	Ferntree Gully	Knox	Melbourne - Outer East	Knox C
230				234				2125310 La Trobe	Aston		230	234	Ferntree Gully	Knox	Melbourne - Outer East	Knox C
394				397				2125311 La Trobe	Aston		394	397	Ferntree Gully	Knox	Melbourne - Outer East	Knox C
291				295				2125312 Aston			291	295	Ferntree Gully	Knox	Melbourne - Outer East	Knox C
284				283				2125313 La Trobe	Aston		284	283	Ferntree Gully	Knox	Melbourne - Outer East	Knox C
308				312				2125314 Aston			308	312	Ferntree Gully	Knox	Melbourne - Outer East	Knox C
448				443				2125315 Aston			448	443	Ferntree Gully	Knox	Melbourne - Outer East	Knox C
389				388				2125316 La Trobe	Aston		389	388	Ferntree Gully	Knox	Melbourne - Outer East	Knox C
311				310				2125317 La Trobe	Aston		311	310	Ferntree Gully	Knox	Melbourne - Outer East	Knox C
210				209				2125318 La Trobe	Aston		210	209	Ferntree Gully	Knox	Melbourne - Outer East	Knox C
411				409				2125319 La Trobe	Aston		411	409	Ferntree Gully	Knox	Melbourne - Outer East	Knox C
342				343				2125320 Aston			342	343	Ferntree Gully	Knox	Melbourne - Outer East	Knox C
278				274				2125321 Aston			278	274	Ferntree Gully	Knox	Melbourne - Outer East	Knox C
411				418				2125322 Aston			411	418	Ferntree Gully	Knox	Melbourne - Outer East	Knox C
460				457				2125323 Aston			460	457	Ferntree Gully	Knox	Melbourne - Outer East	Knox C
216				217				2125324 La Trobe	Aston		216	217	Ferntree Gully	Knox	Melbourne - Outer East	Knox C
445				441				2125325 La Trobe	Aston		445	441	Ferntree Gully	Knox	Melbourne - Outer East	Knox C
258				256				2125326 Aston			258	256	Ferntree Gully	Knox	Melbourne - Outer East	Knox C
409				403				2125327 Aston			409	403	Ferntree Gully	Knox	Melbourne - Outer East	Knox C
243				246				2125328 Aston			243	246	Ferntree Gully	Knox	Melbourne - Outer East	Knox C
267				263				2125329 Aston			267	263	Ferntree Gully	Knox	Melbourne - Outer East	Knox C
310				311				2125330 Aston			310	311	Ferntree Gully	Knox	Melbourne - Outer East	Knox C
338				342				2125331 Aston			338	342	Ferntree Gully	Knox	Melbourne - Outer East	Knox C
344				367				2125332 Aston			344	367	Ferntree Gully	Knox	Melbourne - Outer East	Knox C
360				355				2125333 Aston			360	355	Ferntree Gully	Knox	Melbourne - Outer East	Knox C
335				334				2125334 Aston			335	334	Ferntree Gully	Knox	Melbourne - Outer East	Knox C
337				341				2125335 Aston			337	341	Ferntree Gully	Knox	Melbourne - Outer East	Knox C
347				345				2125336 Aston			347	345	Ferntree Gully	Knox	Melbourne - Outer East	Knox C
279				276				2125337 Aston			279	276	Ferntree Gully	Knox	Melbourne - Outer East	Knox C
296				297				2125338 Aston			296	297	Ferntree Gully	Knox	Melbourne - Outer East	Knox C
207				209				2125339 Aston			207	209	Ferntree Gully	Knox	Melbourne - Outer East	Knox C
217				220				2125340 Aston			217	220	Ferntree Gully	Knox	Melbourne - Outer East	Knox C
398				394				2125341 Aston			398	394	Ferntree Gully	Knox	Melbourne - Outer East	Knox C
367				365				2125342 Aston			367	365	Ferntree Gully	Knox	Melbourne - Outer East	Knox C

Current Enrolment 4/9/17: 4,064,258				Projected Enrolment 25/8/19: 4,194,146				SA1_7DIGITCODE_2011	Current CED	If Changed Proposed CED	Divided or T'ferred SA2's - Current	Divided or T'ferred SA2's - Projected	SA2_NAME_2011	SA3_NAME_2011	SA4_NAME_2011	LGA
SA1	SA2	SA3	SA4	SA1	SA2	SA3	SA4									
460				490				2125343 Aston			460	490	Ferntree Gully	Knox	Melbourne - Outer East	Knox C
315				328				2125344 Aston			315	328	Ferntree Gully	Knox	Melbourne - Outer East	Knox C
385				390				2125345 Aston			385	390	Ferntree Gully	Knox	Melbourne - Outer East	Knox C
460				466				2125346 La Trobe	Aston		460	466	Ferntree Gully	Knox	Melbourne - Outer East	Knox C
212				218				2125347 La Trobe	Aston		212	218	Ferntree Gully	Knox	Melbourne - Outer East	Knox C
272				281				2125348 La Trobe	Aston		272	281	Ferntree Gully	Knox	Melbourne - Outer East	Knox C
192				194				2125349 Aston			192	194	Ferntree Gully	Knox	Melbourne - Outer East	Knox C
249				249				2125350 Aston			249	249	Ferntree Gully	Knox	Melbourne - Outer East	Knox C
443				458				2125351 La Trobe	Aston		443	458	Ferntree Gully	Knox	Melbourne - Outer East	Knox C
279				290				2125352 Aston			279	290	Ferntree Gully	Knox	Melbourne - Outer East	Knox C
316				322				2125353 Aston			316	322	Ferntree Gully	Knox	Melbourne - Outer East	Knox C
376				374				2125354 Aston			376	374	Ferntree Gully	Knox	Melbourne - Outer East	Knox C
355				354				2125355 La Trobe	Aston		355	354	Ferntree Gully	Knox	Melbourne - Outer East	Knox C
192				199				2125356 La Trobe	Aston		192	199	Ferntree Gully	Knox	Melbourne - Outer East	Knox C
206				207				2125357 La Trobe	Aston		206	207	Ferntree Gully	Knox	Melbourne - Outer East	Knox C
478				484				2125358 La Trobe	Aston		478	484	Ferntree Gully	Knox	Melbourne - Outer East	Knox C
277				274				2125359 La Trobe	Aston		277	274	Ferntree Gully	Knox	Melbourne - Outer East	Knox C
443				457				2125360 La Trobe	Aston		443	457	Ferntree Gully	Knox	Melbourne - Outer East	Knox C
306				305				2125361 Aston			306	305	Ferntree Gully	Knox	Melbourne - Outer East	Knox C
347				345				2125362 Aston			347	345	Ferntree Gully	Knox	Melbourne - Outer East	Knox C
400				414				2125363 Aston			400	414	Ferntree Gully	Knox	Melbourne - Outer East	Knox C
201				198				2125364 Aston			201	198	Ferntree Gully	Knox	Melbourne - Outer East	Knox C
0	20,855			0	21,046			2125365 Aston			0	0	Ferntree Gully	Knox	Melbourne - Outer East	Knox C
								Aston			13,666	13,788				
								La Trobe	Aston		7,189	7,258				
315				336				2125401 Aston					Knoxfield - Scoresby	Knox	Melbourne - Outer East	Knox C
355				381				2125402 Aston					Knoxfield - Scoresby	Knox	Melbourne - Outer East	Knox C
420				429				2125403 Aston					Knoxfield - Scoresby	Knox	Melbourne - Outer East	Knox C
219				229				2125404 Aston					Knoxfield - Scoresby	Knox	Melbourne - Outer East	Knox C
281				288				2125405 Aston					Knoxfield - Scoresby	Knox	Melbourne - Outer East	Knox C
356				368				2125406 Aston					Knoxfield - Scoresby	Knox	Melbourne - Outer East	Knox C
2				1				2125407 Aston					Knoxfield - Scoresby	Knox	Melbourne - Outer East	Knox C
330				328				2125408 Aston					Knoxfield - Scoresby	Knox	Melbourne - Outer East	Knox C
331				337				2125409 Aston					Knoxfield - Scoresby	Knox	Melbourne - Outer East	Knox C
288				289				2125410 Aston					Knoxfield - Scoresby	Knox	Melbourne - Outer East	Knox C
326				337				2125411 Aston					Knoxfield - Scoresby	Knox	Melbourne - Outer East	Knox C
175				173				2125412 Aston					Knoxfield - Scoresby	Knox	Melbourne - Outer East	Knox C
417				417				2125413 Aston					Knoxfield - Scoresby	Knox	Melbourne - Outer East	Knox C
319				317				2125414 Aston					Knoxfield - Scoresby	Knox	Melbourne - Outer East	Knox C
296				295				2125415 Aston					Knoxfield - Scoresby	Knox	Melbourne - Outer East	Knox C
446				455				2125416 Aston					Knoxfield - Scoresby	Knox	Melbourne - Outer East	Knox C
259				265				2125417 Aston					Knoxfield - Scoresby	Knox	Melbourne - Outer East	Knox C
5				5				2125418 Aston					Knoxfield - Scoresby	Knox	Melbourne - Outer East	Knox C
396				414				2125419 Aston					Knoxfield - Scoresby	Knox	Melbourne - Outer East	Knox C
336				354				2125420 Aston					Knoxfield - Scoresby	Knox	Melbourne - Outer East	Knox C
359				375				2125421 Aston					Knoxfield - Scoresby	Knox	Melbourne - Outer East	Knox C
354				354				2125422 Aston					Knoxfield - Scoresby	Knox	Melbourne - Outer East	Knox C
215				229				2125423 Aston					Knoxfield - Scoresby	Knox	Melbourne - Outer East	Knox C
295				291				2125424 Aston					Knoxfield - Scoresby	Knox	Melbourne - Outer East	Knox C
305				306				2125425 Aston					Knoxfield - Scoresby	Knox	Melbourne - Outer East	Knox C
0				0				2125426 Aston					Knoxfield - Scoresby	Knox	Melbourne - Outer East	Knox C
718				961				2125427 Aston					Knoxfield - Scoresby	Knox	Melbourne - Outer East	Knox C
245				252				2125428 Aston					Knoxfield - Scoresby	Knox	Melbourne - Outer East	Knox C
347				356				2125429 Aston					Knoxfield - Scoresby	Knox	Melbourne - Outer East	Knox C
359				368				2125430 Aston					Knoxfield - Scoresby	Knox	Melbourne - Outer East	Knox C
410				409				2125431 Aston					Knoxfield - Scoresby	Knox	Melbourne - Outer East	Knox C
271				285				2125432 Aston					Knoxfield - Scoresby	Knox	Melbourne - Outer East	Knox C
160				168				2125433 Aston					Knoxfield - Scoresby	Knox	Melbourne - Outer East	Knox C
230	10,140			231	10,603			2125434 Aston					Knoxfield - Scoresby	Knox	Melbourne - Outer East	Knox C
308				313				2125501 Aston			308	313	Lysterfield	Knox	Melbourne - Outer East	Knox C
248				246				2125502 Aston			248	246	Lysterfield	Knox	Melbourne - Outer East	Knox C
363				363				2125503 Aston			363	363	Lysterfield	Knox	Melbourne - Outer East	Knox C
694				710				2125504 Aston			694	710	Lysterfield	Knox	Melbourne - Outer East	Knox C
328				329				2125505 Aston			328	329	Lysterfield	Knox	Melbourne - Outer East	Knox C
393				398				2125506 Aston			393	398	Lysterfield	Knox	Melbourne - Outer East	Knox C
372				386				2125507 Aston			372	386	Lysterfield	Knox	Melbourne - Outer East	Knox C
231				232				2125508 Aston			231	232	Lysterfield	Knox	Melbourne - Outer East	Knox C
206				219				2125509 Aston			206	219	Lysterfield	Knox	Melbourne - Outer East	Knox C
293				303				2125510 Aston			293	303	Lysterfield	Knox	Melbourne - Outer East	Knox C

Current Enrolment 4/9/17: 4,064,258				Projected Enrolment 25/8/19: 4,194,146				SA1_7DIGITCODE_2011	Current CED	If Changed Proposed CED	Divided or T'ferred SA2's - Current	Divided or T'ferred SA2's - Projected	SA2_NAME_2011	SA3_NAME_2011	SA4_NAME_2011	LGA
SA1	SA2	SA3	SA4	SA1	SA2	SA3	SA4									
127				132				2125511 Aston			127	132	Lysterfield	Knox	Melbourne - Outer East	Knox C
39				40				2125511 La Trobe	Aston		39	40	Lysterfield	Knox	Melbourne - Outer East	Yarra Ranges S
453				460				2125512 Aston			453	460	Lysterfield	Knox	Melbourne - Outer East	Knox C
307				308				2125513 Aston			307	308	Lysterfield	Knox	Melbourne - Outer East	Knox C
247				248				2125514 Aston			247	248	Lysterfield	Knox	Melbourne - Outer East	Knox C
245	4,854			245	4,932			2125515 Aston			245	245	Lysterfield	Knox	Melbourne - Outer East	Knox C
								Aston			4,815	4,892				Knox C
								La Trobe	Aston		39	40				Yarra Ranges S
180				179				2125601 Aston					Rowville - Central	Knox	Melbourne - Outer East	Knox C
237				236				2125602 Aston					Rowville - Central	Knox	Melbourne - Outer East	Knox C
260				256				2125603 Aston					Rowville - Central	Knox	Melbourne - Outer East	Knox C
199				198				2125604 Aston					Rowville - Central	Knox	Melbourne - Outer East	Knox C
382				385				2125605 Aston					Rowville - Central	Knox	Melbourne - Outer East	Knox C
274				273				2125606 Aston					Rowville - Central	Knox	Melbourne - Outer East	Knox C
0				0				2125607 Aston					Rowville - Central	Knox	Melbourne - Outer East	Knox C
379				380				2125608 Aston					Rowville - Central	Knox	Melbourne - Outer East	Knox C
301				300				2125609 Aston					Rowville - Central	Knox	Melbourne - Outer East	Knox C
229				226				2125610 Aston					Rowville - Central	Knox	Melbourne - Outer East	Knox C
220				221				2125611 Aston					Rowville - Central	Knox	Melbourne - Outer East	Knox C
302				302				2125612 Aston					Rowville - Central	Knox	Melbourne - Outer East	Knox C
296				299				2125613 Aston					Rowville - Central	Knox	Melbourne - Outer East	Knox C
219				223				2125614 Aston					Rowville - Central	Knox	Melbourne - Outer East	Knox C
157				157				2125615 Aston					Rowville - Central	Knox	Melbourne - Outer East	Knox C
418				417				2125616 Aston					Rowville - Central	Knox	Melbourne - Outer East	Knox C
167				168				2125617 Aston					Rowville - Central	Knox	Melbourne - Outer East	Knox C
283				285				2125618 Aston					Rowville - Central	Knox	Melbourne - Outer East	Knox C
382				385				2125619 Aston					Rowville - Central	Knox	Melbourne - Outer East	Knox C
332				329				2125620 Aston					Rowville - Central	Knox	Melbourne - Outer East	Knox C
391				390				2125621 Aston					Rowville - Central	Knox	Melbourne - Outer East	Knox C
397				388				2125622 Aston					Rowville - Central	Knox	Melbourne - Outer East	Knox C
279				281				2125623 Aston					Rowville - Central	Knox	Melbourne - Outer East	Knox C
374				373				2125624 Aston					Rowville - Central	Knox	Melbourne - Outer East	Knox C
331				335				2125625 Aston					Rowville - Central	Knox	Melbourne - Outer East	Knox C
376				373				2125626 Aston					Rowville - Central	Knox	Melbourne - Outer East	Knox C
390				394				2125627 Aston					Rowville - Central	Knox	Melbourne - Outer East	Knox C
147				147				2125628 Aston					Rowville - Central	Knox	Melbourne - Outer East	Knox C
428				432				2125629 Aston					Rowville - Central	Knox	Melbourne - Outer East	Knox C
371				371				2125630 Aston					Rowville - Central	Knox	Melbourne - Outer East	Knox C
217				217				2125631 Aston					Rowville - Central	Knox	Melbourne - Outer East	Knox C
327				326				2125632 Aston					Rowville - Central	Knox	Melbourne - Outer East	Knox C
310				315				2125633 Aston					Rowville - Central	Knox	Melbourne - Outer East	Knox C
190				189				2125634 Aston					Rowville - Central	Knox	Melbourne - Outer East	Knox C
397				405				2125635 Aston					Rowville - Central	Knox	Melbourne - Outer East	Knox C
173				177				2125636 Aston					Rowville - Central	Knox	Melbourne - Outer East	Knox C
231				231				2125637 Aston					Rowville - Central	Knox	Melbourne - Outer East	Knox C
223				224				2125638 Aston					Rowville - Central	Knox	Melbourne - Outer East	Knox C
150	10,919			152	10,939			2125639 Aston					Rowville - Central	Knox	Melbourne - Outer East	Knox C
0				0				2125701 Aston					Rowville - North	Knox	Melbourne - Outer East	Knox C
326				325				2125702 Aston					Rowville - North	Knox	Melbourne - Outer East	Knox C
438				438				2125703 Aston					Rowville - North	Knox	Melbourne - Outer East	Knox C
449				447				2125704 Aston					Rowville - North	Knox	Melbourne - Outer East	Knox C
294				292				2125705 Aston					Rowville - North	Knox	Melbourne - Outer East	Knox C
267				263				2125706 Aston					Rowville - North	Knox	Melbourne - Outer East	Knox C
287				287				2125707 Aston					Rowville - North	Knox	Melbourne - Outer East	Knox C
355				355				2125708 Aston					Rowville - North	Knox	Melbourne - Outer East	Knox C
267				275				2125709 Aston					Rowville - North	Knox	Melbourne - Outer East	Knox C
310				312				2125710 Aston					Rowville - North	Knox	Melbourne - Outer East	Knox C
287				285				2125711 Aston					Rowville - North	Knox	Melbourne - Outer East	Knox C
323				327				2125712 Aston					Rowville - North	Knox	Melbourne - Outer East	Knox C
168				168				2125713 Aston					Rowville - North	Knox	Melbourne - Outer East	Knox C
368				369				2125714 Aston					Rowville - North	Knox	Melbourne - Outer East	Knox C
225				223				2125715 Aston					Rowville - North	Knox	Melbourne - Outer East	Knox C
285				293				2125716 Aston					Rowville - North	Knox	Melbourne - Outer East	Knox C
399				397				2125717 Aston					Rowville - North	Knox	Melbourne - Outer East	Knox C
319				321				2125718 Aston					Rowville - North	Knox	Melbourne - Outer East	Knox C
211	5,578			211	5,588			2125719 Aston					Rowville - North	Knox	Melbourne - Outer East	Knox C
1				1				2125801 Aston					Rowville - South	Knox	Melbourne - Outer East	Knox C
9				9				2125802 Aston					Rowville - South	Knox	Melbourne - Outer East	Knox C
355				355				2125803 Aston					Rowville - South	Knox	Melbourne - Outer East	Knox C

Current Enrolment 4/9/17: 4,064,258				Projected Enrolment 25/8/19: 4,194,146				SA1_7DIGITCODE_2011	Current CED	If Changed Proposed CED	Divided or T'ferred SA2's - Current	Divided or T'ferred SA2's - Projected	SA2_NAME_2011	SA3_NAME_2011	SA4_NAME_2011	LGA
SA1	SA2	SA3	SA4	SA1	SA2	SA3	SA4									
252				252				2125804 Aston				Rowville - South	Knox	Melbourne - Outer East	Knox C	
421				424				2125805 Aston				Rowville - South	Knox	Melbourne - Outer East	Knox C	
324				330				2125806 Aston				Rowville - South	Knox	Melbourne - Outer East	Knox C	
413				415				2125807 Aston				Rowville - South	Knox	Melbourne - Outer East	Knox C	
0				0				2125808 Aston				Rowville - South	Knox	Melbourne - Outer East	Knox C	
335				346				2125809 Aston				Rowville - South	Knox	Melbourne - Outer East	Knox C	
289				287				2125810 Aston				Rowville - South	Knox	Melbourne - Outer East	Knox C	
226				229				2125811 Aston				Rowville - South	Knox	Melbourne - Outer East	Knox C	
355				359				2125812 Aston				Rowville - South	Knox	Melbourne - Outer East	Knox C	
362				367				2125813 Aston				Rowville - South	Knox	Melbourne - Outer East	Knox C	
330				327				2125814 Aston				Rowville - South	Knox	Melbourne - Outer East	Knox C	
313				311				2125815 Aston				Rowville - South	Knox	Melbourne - Outer East	Knox C	
361				361				2125816 Aston				Rowville - South	Knox	Melbourne - Outer East	Knox C	
282				281				2125817 Aston				Rowville - South	Knox	Melbourne - Outer East	Knox C	
175				176				2125818 Aston				Rowville - South	Knox	Melbourne - Outer East	Knox C	
351				358				2125819 Aston				Rowville - South	Knox	Melbourne - Outer East	Knox C	
180				181				2125820 Aston				Rowville - South	Knox	Melbourne - Outer East	Knox C	
230				225				2125821 Aston				Rowville - South	Knox	Melbourne - Outer East	Knox C	
361				362				2125822 Aston				Rowville - South	Knox	Melbourne - Outer East	Knox C	
303				304				2125823 Aston				Rowville - South	Knox	Melbourne - Outer East	Knox C	
429				428				2125824 Aston				Rowville - South	Knox	Melbourne - Outer East	Knox C	
220				222				2125825 Aston				Rowville - South	Knox	Melbourne - Outer East	Knox C	
327				329				2125826 Aston				Rowville - South	Knox	Melbourne - Outer East	Knox C	
249				250				2125827 Aston				Rowville - South	Knox	Melbourne - Outer East	Knox C	
290	7,743			297	7,786			2125828 Aston				Rowville - South	Knox	Melbourne - Outer East	Knox C	
300				305				2125901 Aston	Deakin		300	305	Wantirna	Knox	Melbourne - Outer East	Knox C
183				186				2125902 Aston	Deakin		183	186	Wantirna	Knox	Melbourne - Outer East	Knox C
254				256				2125903 Aston	Deakin		254	256	Wantirna	Knox	Melbourne - Outer East	Knox C
220				219				2125904 Aston	Deakin		220	219	Wantirna	Knox	Melbourne - Outer East	Knox C
227				224				2125905 Aston	Deakin		227	224	Wantirna	Knox	Melbourne - Outer East	Knox C
319				315				2125906 Aston	Deakin		319	315	Wantirna	Knox	Melbourne - Outer East	Knox C
321				319				2125907 Aston	Deakin		321	319	Wantirna	Knox	Melbourne - Outer East	Knox C
312				308				2125908 Aston	Deakin		312	308	Wantirna	Knox	Melbourne - Outer East	Knox C
395				404				2125909 Aston	Deakin		395	404	Wantirna	Knox	Melbourne - Outer East	Knox C
252				249				2125910 Aston	Deakin		252	249	Wantirna	Knox	Melbourne - Outer East	Knox C
311				311				2125911 Aston	Deakin		311	311	Wantirna	Knox	Melbourne - Outer East	Knox C
379				377				2125912 Aston	Deakin		379	377	Wantirna	Knox	Melbourne - Outer East	Knox C
395				392				2125913 Aston	Deakin		395	392	Wantirna	Knox	Melbourne - Outer East	Knox C
251				250				2125914 Aston	Deakin		251	250	Wantirna	Knox	Melbourne - Outer East	Knox C
320				316				2125915 Aston	Deakin		320	316	Wantirna	Knox	Melbourne - Outer East	Knox C
11				11				2125916 Aston	Deakin		11	11	Wantirna	Knox	Melbourne - Outer East	Knox C
133				132				2125917 Aston	Deakin		133	132	Wantirna	Knox	Melbourne - Outer East	Knox C
231				230				2125918 Aston	Deakin		231	230	Wantirna	Knox	Melbourne - Outer East	Knox C
205				211				2125919 Aston	Deakin		205	211	Wantirna	Knox	Melbourne - Outer East	Knox C
242				265				2125920 Aston	Deakin		242	265	Wantirna	Knox	Melbourne - Outer East	Knox C
197				195				2125921 Aston	Deakin		197	195	Wantirna	Knox	Melbourne - Outer East	Knox C
315				311				2125922 Aston	Deakin		315	311	Wantirna	Knox	Melbourne - Outer East	Knox C
312				308				2125923 Aston	Deakin		312	308	Wantirna	Knox	Melbourne - Outer East	Knox C
284				284				2125924 Aston	Deakin		284	284	Wantirna	Knox	Melbourne - Outer East	Knox C
224				229				2125925 Aston	Deakin		224	229	Wantirna	Knox	Melbourne - Outer East	Knox C
220				223				2125926 Aston	Deakin		220	223	Wantirna	Knox	Melbourne - Outer East	Knox C
362				365				2125927 Aston	Deakin		362	365	Wantirna	Knox	Melbourne - Outer East	Knox C
103				106				2125928 Aston	Deakin		103	106	Wantirna	Knox	Melbourne - Outer East	Knox C
388				389				2125929 Aston	Deakin		388	389	Wantirna	Knox	Melbourne - Outer East	Knox C
296				289				2125930 Aston	Deakin		296	289	Wantirna	Knox	Melbourne - Outer East	Knox C
284				283				2125931 Aston	Deakin		284	283	Wantirna	Knox	Melbourne - Outer East	Knox C
199				198				2125932 Aston	Deakin		199	198	Wantirna	Knox	Melbourne - Outer East	Knox C
241				247				2125933 Aston	Deakin		241	247	Wantirna	Knox	Melbourne - Outer East	Knox C
182				185				2125934 Aston	Deakin		182	185	Wantirna	Knox	Melbourne - Outer East	Knox C
267				278				2125935 Aston	Deakin		267	278	Wantirna	Knox	Melbourne - Outer East	Knox C
328				327				2125936 Aston	Deakin		328	327	Wantirna	Knox	Melbourne - Outer East	Knox C
166				163				2125937 Aston	Deakin		166	163	Wantirna	Knox	Melbourne - Outer East	Knox C
157	9,786			156	9,816			2125938 Aston	Deakin		157	156	Wantirna	Knox	Melbourne - Outer East	Knox C
								Aston	Deakin		9,786	9,816				
2				2				2126001 Aston					Wantirna South	Knox	Melbourne - Outer East	Knox C
197				190				2126002 Aston					Wantirna South	Knox	Melbourne - Outer East	Knox C
4				4				2126003 Aston					Wantirna South	Knox	Melbourne - Outer East	Knox C
257				258				2126004 Aston					Wantirna South	Knox	Melbourne - Outer East	Knox C
297				300				2126005 Aston					Wantirna South	Knox	Melbourne - Outer East	Knox C

Current Enrolment 4/9/17: 4,064,258				Projected Enrolment 25/8/19: 4,194,146				SA1_7DIGITCODE_2011	Current CED	If Changed Proposed CED	Divided or T'ferred SA2's - Current	Divided or T'ferred SA2's - Projected	SA2_NAME_2011	SA3_NAME_2011	SA4_NAME_2011	LGA
SA1	SA2	SA3	SA4	SA1	SA2	SA3	SA4									
17				18				2126006 Aston				Wantirna South	Knox	Melbourne - Outer East	Knox C	
413				416				2126007 Aston				Wantirna South	Knox	Melbourne - Outer East	Knox C	
252				250				2126008 Aston				Wantirna South	Knox	Melbourne - Outer East	Knox C	
265				267				2126009 Aston				Wantirna South	Knox	Melbourne - Outer East	Knox C	
296				292				2126010 Aston				Wantirna South	Knox	Melbourne - Outer East	Knox C	
291				290				2126011 Aston				Wantirna South	Knox	Melbourne - Outer East	Knox C	
205				212				2126012 Aston				Wantirna South	Knox	Melbourne - Outer East	Knox C	
370				365				2126013 Aston				Wantirna South	Knox	Melbourne - Outer East	Knox C	
326				333				2126014 Aston				Wantirna South	Knox	Melbourne - Outer East	Knox C	
350				360				2126015 Aston				Wantirna South	Knox	Melbourne - Outer East	Knox C	
342				345				2126016 Aston				Wantirna South	Knox	Melbourne - Outer East	Knox C	
214				215				2126017 Aston				Wantirna South	Knox	Melbourne - Outer East	Knox C	
259				256				2126018 Aston				Wantirna South	Knox	Melbourne - Outer East	Knox C	
299				304				2126019 Aston				Wantirna South	Knox	Melbourne - Outer East	Knox C	
228				225				2126020 Aston				Wantirna South	Knox	Melbourne - Outer East	Knox C	
443				443				2126021 Aston				Wantirna South	Knox	Melbourne - Outer East	Knox C	
338				335				2126022 Aston				Wantirna South	Knox	Melbourne - Outer East	Knox C	
352				351				2126023 Aston				Wantirna South	Knox	Melbourne - Outer East	Knox C	
206				204				2126024 Aston				Wantirna South	Knox	Melbourne - Outer East	Knox C	
207				206				2126025 Aston				Wantirna South	Knox	Melbourne - Outer East	Knox C	
335				334				2126026 Aston				Wantirna South	Knox	Melbourne - Outer East	Knox C	
303				305				2126027 Aston				Wantirna South	Knox	Melbourne - Outer East	Knox C	
239				240				2126028 Aston				Wantirna South	Knox	Melbourne - Outer East	Knox C	
319				320				2126029 Aston				Wantirna South	Knox	Melbourne - Outer East	Knox C	
218				217				2126030 Aston				Wantirna South	Knox	Melbourne - Outer East	Knox C	
252				249				2126031 Aston				Wantirna South	Knox	Melbourne - Outer East	Knox C	
242				241				2126032 Aston				Wantirna South	Knox	Melbourne - Outer East	Knox C	
321				338				2126033 Aston				Wantirna South	Knox	Melbourne - Outer East	Knox C	
281				283				2126034 Aston				Wantirna South	Knox	Melbourne - Outer East	Knox C	
315				307				2126035 Aston				Wantirna South	Knox	Melbourne - Outer East	Knox C	
255				254				2126036 Aston				Wantirna South	Knox	Melbourne - Outer East	Knox C	
187				188				2126037 Aston				Wantirna South	Knox	Melbourne - Outer East	Knox C	
351				357				2126038 Aston				Wantirna South	Knox	Melbourne - Outer East	Knox C	
408				424				2126039 Aston				Wantirna South	Knox	Melbourne - Outer East	Knox C	
226				225				2126040 Aston				Wantirna South	Knox	Melbourne - Outer East	Knox C	
361				386				2126041 Aston				Wantirna South	Knox	Melbourne - Outer East	Knox C	
300				299				2126042 Aston				Wantirna South	Knox	Melbourne - Outer East	Knox C	
219				220				2126043 Aston				Wantirna South	Knox	Melbourne - Outer East	Knox C	
288				284				2126044 Aston				Wantirna South	Knox	Melbourne - Outer East	Knox C	
281				284				2126045 Aston				Wantirna South	Knox	Melbourne - Outer East	Knox C	
262				264				2126046 Aston				Wantirna South	Knox	Melbourne - Outer East	Knox C	
235	12,628	109,444		235	12,695	111,054		2126047 Aston				Wantirna South	Knox	Melbourne - Outer East	Knox C	
375				389				2126101 Menzies				Donvale - Park Orchards	Manningham - East	Melbourne - Outer East	Manningham C	
383				380				2126102 Menzies				Donvale - Park Orchards	Manningham - East	Melbourne - Outer East	Manningham C	
517				526				2126103 Menzies				Donvale - Park Orchards	Manningham - East	Melbourne - Outer East	Manningham C	
391				389				2126104 Menzies				Donvale - Park Orchards	Manningham - East	Melbourne - Outer East	Manningham C	
285				287				2126105 Menzies				Donvale - Park Orchards	Manningham - East	Melbourne - Outer East	Manningham C	
289				290				2126106 Menzies				Donvale - Park Orchards	Manningham - East	Melbourne - Outer East	Manningham C	
182				182				2126107 Menzies				Donvale - Park Orchards	Manningham - East	Melbourne - Outer East	Manningham C	
467				471				2126108 Menzies				Donvale - Park Orchards	Manningham - East	Melbourne - Outer East	Manningham C	
410				442				2126109 Menzies				Donvale - Park Orchards	Manningham - East	Melbourne - Outer East	Manningham C	
217				213				2126110 Menzies				Donvale - Park Orchards	Manningham - East	Melbourne - Outer East	Manningham C	
284				293				2126111 Menzies				Donvale - Park Orchards	Manningham - East	Melbourne - Outer East	Manningham C	
342				342				2126112 Menzies				Donvale - Park Orchards	Manningham - East	Melbourne - Outer East	Manningham C	
207				205				2126113 Menzies				Donvale - Park Orchards	Manningham - East	Melbourne - Outer East	Manningham C	
270				274				2126114 Menzies				Donvale - Park Orchards	Manningham - East	Melbourne - Outer East	Manningham C	
225				235				2126115 Menzies				Donvale - Park Orchards	Manningham - East	Melbourne - Outer East	Manningham C	
368				370				2126116 Menzies				Donvale - Park Orchards	Manningham - East	Melbourne - Outer East	Manningham C	
257				266				2126117 Menzies				Donvale - Park Orchards	Manningham - East	Melbourne - Outer East	Manningham C	
339				357				2126118 Menzies				Donvale - Park Orchards	Manningham - East	Melbourne - Outer East	Manningham C	
286				294				2126119 Menzies				Donvale - Park Orchards	Manningham - East	Melbourne - Outer East	Manningham C	
169				170				2126120 Menzies				Donvale - Park Orchards	Manningham - East	Melbourne - Outer East	Manningham C	
357				354				2126121 Menzies				Donvale - Park Orchards	Manningham - East	Melbourne - Outer East	Manningham C	
142				141				2126122 Menzies				Donvale - Park Orchards	Manningham - East	Melbourne - Outer East	Manningham C	
147				151				2126123 Menzies				Donvale - Park Orchards	Manningham - East	Melbourne - Outer East	Manningham C	
220				229				2126124 Menzies				Donvale - Park Orchards	Manningham - East	Melbourne - Outer East	Manningham C	
415				436				2126125 Menzies				Donvale - Park Orchards	Manningham - East	Melbourne - Outer East	Manningham C	
270				274				2126126 Menzies				Donvale - Park Orchards	Manningham - East	Melbourne - Outer East	Manningham C	
411				407				2126127 Menzies				Donvale - Park Orchards	Manningham - East	Melbourne - Outer East	Manningham C	

Current Enrolment 4/9/17: 4,064,258				Projected Enrolment 25/8/19: 4,194,146				SA1_7DIGITCODE_2011	Current CED	If Changed Proposed CED	Divided or T'ferred SA2's - Current	Divided or T'ferred SA2's - Projected	SA2_NAME_2011	SA3_NAME_2011	SA4_NAME_2011	LGA
SA1	SA2	SA3	SA4	SA1	SA2	SA3	SA4									
261				269				2126128	Menzies			Donvale - Park Orchards	Manningham - East	Melbourne - Outer East	Manningham C	
362				378				2126129	Menzies			Donvale - Park Orchards	Manningham - East	Melbourne - Outer East	Manningham C	
358				367				2126130	Menzies			Donvale - Park Orchards	Manningham - East	Melbourne - Outer East	Manningham C	
335				347				2126131	Menzies			Donvale - Park Orchards	Manningham - East	Melbourne - Outer East	Manningham C	
272				272				2126132	Menzies			Donvale - Park Orchards	Manningham - East	Melbourne - Outer East	Manningham C	
477				475				2126133	Menzies			Donvale - Park Orchards	Manningham - East	Melbourne - Outer East	Manningham C	
282				292				2126134	Menzies			Donvale - Park Orchards	Manningham - East	Melbourne - Outer East	Manningham C	
246				243				2126135	Menzies			Donvale - Park Orchards	Manningham - East	Melbourne - Outer East	Manningham C	
141				144				2126136	Menzies			Donvale - Park Orchards	Manningham - East	Melbourne - Outer East	Manningham C	
199				197				2126137	Menzies			Donvale - Park Orchards	Manningham - East	Melbourne - Outer East	Manningham C	
281				288				2126138	Menzies			Donvale - Park Orchards	Manningham - East	Melbourne - Outer East	Manningham C	
269	11,708			279	11,918			2126139	Menzies			Donvale - Park Orchards	Manningham - East	Melbourne - Outer East	Manningham C	
213				208				2126201	Menzies	213	208	Warrandyte - Wonga Park	Manningham - East	Melbourne - Outer East	Manningham C	
180				176				2126202	Menzies	180	176	Warrandyte - Wonga Park	Manningham - East	Melbourne - Outer East	Manningham C	
263				256				2126203	Menzies	263	256	Warrandyte - Wonga Park	Manningham - East	Melbourne - Outer East	Manningham C	
351				365				2126204	Menzies	351	365	Warrandyte - Wonga Park	Manningham - East	Melbourne - Outer East	Manningham C	
308				315				2126205	Menzies	308	315	Warrandyte - Wonga Park	Manningham - East	Melbourne - Outer East	Manningham C	
191				193				2126206	Menzies	191	193	Warrandyte - Wonga Park	Manningham - East	Melbourne - Outer East	Manningham C	
194				192				2126207	Menzies	194	192	Warrandyte - Wonga Park	Manningham - East	Melbourne - Outer East	Manningham C	
283				279				2126208	Menzies	283	279	Warrandyte - Wonga Park	Manningham - East	Melbourne - Outer East	Manningham C	
199				204				2126209	Menzies	199	204	Warrandyte - Wonga Park	Manningham - East	Melbourne - Outer East	Manningham C	
408				423				2126210	Menzies	408	423	Warrandyte - Wonga Park	Manningham - East	Melbourne - Outer East	Manningham C	
221				235				2126211	Menzies	221	235	Warrandyte - Wonga Park	Manningham - East	Melbourne - Outer East	Manningham C	
165				177				2126212	Menzies	165	177	Warrandyte - Wonga Park	Manningham - East	Melbourne - Outer East	Manningham C	
285				283				2126213	Menzies	285	283	Warrandyte - Wonga Park	Manningham - East	Melbourne - Outer East	Manningham C	
256				262				2126214	Menzies	256	262	Warrandyte - Wonga Park	Manningham - East	Melbourne - Outer East	Manningham C	
248				250				2126215	Menzies	248	250	Warrandyte - Wonga Park	Manningham - East	Melbourne - Outer East	Manningham C	
253				254				2126216	Menzies	253	254	Warrandyte - Wonga Park	Manningham - East	Melbourne - Outer East	Manningham C	
225				233				2126217	Menzies	225	233	Warrandyte - Wonga Park	Manningham - East	Melbourne - Outer East	Manningham C	
154				153				2126218	Menzies	154	153	Warrandyte - Wonga Park	Manningham - East	Melbourne - Outer East	Manningham C	
175				177				2126219	Menzies	175	177	Warrandyte - Wonga Park	Manningham - East	Melbourne - Outer East	Manningham C	
240				252				2126220	Casey	240	252	Warrandyte - Wonga Park	Manningham - East	Melbourne - Outer East	Yarra Ranges S	
315				330				2126221	Menzies	315	330	Warrandyte - Wonga Park	Manningham - East	Melbourne - Outer East	Manningham C	
201				202				2126222	Menzies	201	202	Warrandyte - Wonga Park	Manningham - East	Melbourne - Outer East	Manningham C	
182				178				2126223	Menzies	182	178	Warrandyte - Wonga Park	Manningham - East	Melbourne - Outer East	Manningham C	
275				267				2126224	Menzies	275	267	Warrandyte - Wonga Park	Manningham - East	Melbourne - Outer East	Manningham C	
232				230				2126225	Menzies	232	230	Warrandyte - Wonga Park	Manningham - East	Melbourne - Outer East	Manningham C	
184				184				2126226	Menzies	184	184	Warrandyte - Wonga Park	Manningham - East	Melbourne - Outer East	Manningham C	
326				336				2126227	Menzies	326	336	Warrandyte - Wonga Park	Manningham - East	Melbourne - Outer East	Manningham C	
272				269				2126228	Menzies	272	269	Warrandyte - Wonga Park	Manningham - East	Melbourne - Outer East	Manningham C	
177				189				2126229	Menzies	177	189	Warrandyte - Wonga Park	Manningham - East	Melbourne - Outer East	Manningham C	
48				51				2126229	Casey	48	51	Warrandyte - Wonga Park	Manningham - East	Melbourne - Outer East	Yarra Ranges S	
211				212				2126230	Menzies	211	212	Warrandyte - Wonga Park	Manningham - East	Melbourne - Outer East	Manningham C	
237				231				2126231	Menzies	237	231	Warrandyte - Wonga Park	Manningham - East	Melbourne - Outer East	Manningham C	
264	7,736	19,444		280	7,846	19,764		2126232	Menzies	264	280	Warrandyte - Wonga Park	Manningham - East	Melbourne - Outer East	Manningham C	
								Casey		288	303				Yarra Ranges S	
								Menzies		7,448	7,543				Manningham C	
364				376				2126301	Deakin	364	376	Bayswater North	Maroondah	Melbourne - Outer East	Maroondah C	
360				368				2126302	Deakin	360	368	Bayswater North	Maroondah	Melbourne - Outer East	Maroondah C	
326				342				2126303	Deakin	326	342	Bayswater North	Maroondah	Melbourne - Outer East	Maroondah C	
190				195				2126304	Deakin	190	195	Bayswater North	Maroondah	Melbourne - Outer East	Maroondah C	
242				242				2126305	Deakin	242	242	Bayswater North	Maroondah	Melbourne - Outer East	Maroondah C	
319				334				2126306	Deakin	319	334	Bayswater North	Maroondah	Melbourne - Outer East	Maroondah C	
279				277				2126307	Deakin	279	277	Bayswater North	Maroondah	Melbourne - Outer East	Maroondah C	
208				205				2126308	Deakin	208	205	Bayswater North	Maroondah	Melbourne - Outer East	Maroondah C	
275				294				2126309	Deakin	275	294	Bayswater North	Maroondah	Melbourne - Outer East	Maroondah C	
183				188				2126310	Casey	183	188	Bayswater North	Maroondah	Melbourne - Outer East	Maroondah C	
409				414				2126311	Casey	409	414	Bayswater North	Maroondah	Melbourne - Outer East	Maroondah C	
285				288				2126312	Casey	285	288	Bayswater North	Maroondah	Melbourne - Outer East	Maroondah C	
190				195				2126313	Casey	190	195	Bayswater North	Maroondah	Melbourne - Outer East	Maroondah C	
236				237				2126314	Casey	236	237	Bayswater North	Maroondah	Melbourne - Outer East	Maroondah C	
241				243				2126315	Casey	241	243	Bayswater North	Maroondah	Melbourne - Outer East	Maroondah C	
203				202				2126316	Casey	203	202	Bayswater North	Maroondah	Melbourne - Outer East	Maroondah C	
389				390				2126317	Casey	389	390	Bayswater North	Maroondah	Melbourne - Outer East	Maroondah C	
381				389				2126318	Casey	381	389	Bayswater North	Maroondah	Melbourne - Outer East	Maroondah C	
452				461				2126319	Casey	452	461	Bayswater North	Maroondah	Melbourne - Outer East	Maroondah C	
288				285				2126320	Casey	288	285	Bayswater North	Maroondah	Melbourne - Outer East	Maroondah C	
164				162				2126321	Deakin	164	162	Bayswater North	Maroondah	Melbourne - Outer East	Maroondah C	
244				251				2126322	Casey	244	251	Bayswater North	Maroondah	Melbourne - Outer East	Maroondah C	

Current Enrolment 4/9/17: 4,064,258				Projected Enrolment 25/8/19: 4,194,146				SA1_7DIGITCODE_2011	Current CED	If Changed Proposed CED	Divided or T'ferred SA2's - Current	Divided or T'ferred SA2's - Projected	SA2_NAME_2011	SA3_NAME_2011	SA4_NAME_2011	LGA
SA1	SA2	SA3	SA4	SA1	SA2	SA3	SA4									
419				422				2126323	Casey		419	422	Bayswater North	Maroondah	Melbourne - Outer East	Maroondah C
294				292				2126324	Casey		294	292	Bayswater North	Maroondah	Melbourne - Outer East	Maroondah C
364				384				2126325	Deakin		364	384	Bayswater North	Maroondah	Melbourne - Outer East	Maroondah C
356				366				2126326	Deakin		356	366	Bayswater North	Maroondah	Melbourne - Outer East	Maroondah C
2				2				2126327	Casey		2	2	Bayswater North	Maroondah	Melbourne - Outer East	Maroondah C
0				0				2126328	Casey		0	0	Bayswater North	Maroondah	Melbourne - Outer East	Maroondah C
293				291				2126329	Casey		293	291	Bayswater North	Maroondah	Melbourne - Outer East	Maroondah C
389	8,345			396	8,491			2126330	Casey		389	396	Bayswater North	Maroondah	Melbourne - Outer East	Maroondah C
									Casey		4,898	4,946				
									Deakin		3,447	3,545				
179				176				2126401	Casey		179	176	Croydon	Maroondah	Melbourne - Outer East	Maroondah C
0				0				2126402	Casey		0	0	Croydon	Maroondah	Melbourne - Outer East	Maroondah C
328				328				2126403	Deakin		328	328	Croydon	Maroondah	Melbourne - Outer East	Maroondah C
332				348				2126404	Casey		332	348	Croydon	Maroondah	Melbourne - Outer East	Maroondah C
311				310				2126405	Casey		311	310	Croydon	Maroondah	Melbourne - Outer East	Maroondah C
287				288				2126406	Casey		287	288	Croydon	Maroondah	Melbourne - Outer East	Maroondah C
411				426				2126407	Casey		411	426	Croydon	Maroondah	Melbourne - Outer East	Maroondah C
221				220				2126408	Casey		221	220	Croydon	Maroondah	Melbourne - Outer East	Maroondah C
418				429				2126409	Casey		418	429	Croydon	Maroondah	Melbourne - Outer East	Maroondah C
387				392				2126410	Casey		387	392	Croydon	Maroondah	Melbourne - Outer East	Maroondah C
288				302				2126411	Casey		288	302	Croydon	Maroondah	Melbourne - Outer East	Maroondah C
211				233				2126412	Casey		211	233	Croydon	Maroondah	Melbourne - Outer East	Maroondah C
374				393				2126413	Casey		374	393	Croydon	Maroondah	Melbourne - Outer East	Maroondah C
304				327				2126414	Casey		304	327	Croydon	Maroondah	Melbourne - Outer East	Maroondah C
360				361				2126415	Casey		360	361	Croydon	Maroondah	Melbourne - Outer East	Maroondah C
156				163				2126416	Deakin		156	163	Croydon	Maroondah	Melbourne - Outer East	Maroondah C
473				481				2126417	Deakin		473	481	Croydon	Maroondah	Melbourne - Outer East	Maroondah C
205				205				2126418	Deakin		205	205	Croydon	Maroondah	Melbourne - Outer East	Maroondah C
379				389				2126419	Deakin		379	389	Croydon	Maroondah	Melbourne - Outer East	Maroondah C
455				472				2126420	Deakin		455	472	Croydon	Maroondah	Melbourne - Outer East	Maroondah C
170				176				2126421	Casey		170	176	Croydon	Maroondah	Melbourne - Outer East	Maroondah C
217				217				2126422	Casey		217	217	Croydon	Maroondah	Melbourne - Outer East	Maroondah C
386				386				2126423	Casey		386	386	Croydon	Maroondah	Melbourne - Outer East	Maroondah C
383				389				2126424	Casey		383	389	Croydon	Maroondah	Melbourne - Outer East	Maroondah C
311				328				2126425	Casey		311	328	Croydon	Maroondah	Melbourne - Outer East	Maroondah C
276				301				2126426	Casey		276	301	Croydon	Maroondah	Melbourne - Outer East	Maroondah C
1,207				1,475				2126427	Casey		1,207	1,475	Croydon	Maroondah	Melbourne - Outer East	Maroondah C
233				248				2126428	Casey		233	248	Croydon	Maroondah	Melbourne - Outer East	Maroondah C
279				281				2126429	Casey		279	281	Croydon	Maroondah	Melbourne - Outer East	Maroondah C
0				0				2126430	Casey		0	0	Croydon	Maroondah	Melbourne - Outer East	Maroondah C
391				401				2126431	Deakin		391	401	Croydon	Maroondah	Melbourne - Outer East	Maroondah C
362				367				2126432	Deakin		362	367	Croydon	Maroondah	Melbourne - Outer East	Maroondah C
312				323				2126433	Deakin		312	323	Croydon	Maroondah	Melbourne - Outer East	Maroondah C
474				506				2126434	Deakin		474	506	Croydon	Maroondah	Melbourne - Outer East	Maroondah C
540				569				2126435	Deakin		540	569	Croydon	Maroondah	Melbourne - Outer East	Maroondah C
219				219				2126436	Deakin		219	219	Croydon	Maroondah	Melbourne - Outer East	Maroondah C
355				381				2126437	Deakin		355	381	Croydon	Maroondah	Melbourne - Outer East	Maroondah C
260				266				2126438	Deakin		260	266	Croydon	Maroondah	Melbourne - Outer East	Maroondah C
273				297				2126439	Deakin		273	297	Croydon	Maroondah	Melbourne - Outer East	Maroondah C
189				191				2126440	Deakin		189	191	Croydon	Maroondah	Melbourne - Outer East	Maroondah C
316				338				2126441	Deakin		316	338	Croydon	Maroondah	Melbourne - Outer East	Maroondah C
219				257				2126442	Deakin		219	257	Croydon	Maroondah	Melbourne - Outer East	Maroondah C
189				198				2126443	Deakin		189	198	Croydon	Maroondah	Melbourne - Outer East	Maroondah C
236				237				2126444	Deakin		236	237	Croydon	Maroondah	Melbourne - Outer East	Maroondah C
204				213				2126445	Deakin		204	213	Croydon	Maroondah	Melbourne - Outer East	Maroondah C
299				299				2126446	Deakin	Menzies	299	299	Croydon	Maroondah	Melbourne - Outer East	Maroondah C
470				506				2126447	Deakin		470	506	Croydon	Maroondah	Melbourne - Outer East	Maroondah C
267				266				2126448	Deakin	Menzies	267	266	Croydon	Maroondah	Melbourne - Outer East	Maroondah C
412				416				2126449	Deakin		412	416	Croydon	Maroondah	Melbourne - Outer East	Maroondah C
243				253				2126450	Deakin		243	253	Croydon	Maroondah	Melbourne - Outer East	Maroondah C
220				229				2126451	Deakin		220	229	Croydon	Maroondah	Melbourne - Outer East	Maroondah C
297				319				2126452	Deakin		297	319	Croydon	Maroondah	Melbourne - Outer East	Maroondah C
246				245				2126453	Deakin		246	245	Croydon	Maroondah	Melbourne - Outer East	Maroondah C
242				244				2126454	Deakin		242	244	Croydon	Maroondah	Melbourne - Outer East	Maroondah C
249				256				2126455	Deakin		249	256	Croydon	Maroondah	Melbourne - Outer East	Maroondah C
214				214				2126456	Deakin		214	214	Croydon	Maroondah	Melbourne - Outer East	Maroondah C
425				427				2126457	Deakin	Menzies	425	427	Croydon	Maroondah	Melbourne - Outer East	Maroondah C
286				290				2126458	Deakin	Menzies	286	290	Croydon	Maroondah	Melbourne - Outer East	Maroondah C
410				407				2126459	Deakin	Menzies	410	407	Croydon	Maroondah	Melbourne - Outer East	Maroondah C

Current Enrolment 4/9/17: 4,064,258				Projected Enrolment 25/8/19: 4,194,146				SA1_7DIGITCODE_2011	Current CED	If Changed Proposed CED	Divided or T'ferred SA2's - Current	Divided or T'ferred SA2's - Projected	SA2_NAME_2011	SA3_NAME_2011	SA4_NAME_2011	LGA
SA1	SA2	SA3	SA4	SA1	SA2	SA3	SA4									
282				279				2126460 Deakin	Menzies	282	279	Croydon	Maroondah	Melbourne - Outer East	Maroondah C	
357				363				2126461 Deakin		357	363	Croydon	Maroondah	Melbourne - Outer East	Maroondah C	
344				347				2126462 Deakin		344	347	Croydon	Maroondah	Melbourne - Outer East	Maroondah C	
327				344				2126463 Deakin		327	344	Croydon	Maroondah	Melbourne - Outer East	Maroondah C	
234				239				2126464 Casey		234	239	Croydon	Maroondah	Melbourne - Outer East	Maroondah C	
191				197				2126465 Casey		191	197	Croydon	Maroondah	Melbourne - Outer East	Maroondah C	
196				206				2126466 Deakin		196	206	Croydon	Maroondah	Melbourne - Outer East	Maroondah C	
238				250				2126467 Deakin		238	250	Croydon	Maroondah	Melbourne - Outer East	Maroondah C	
216				211				2126468 Deakin		216	211	Croydon	Maroondah	Melbourne - Outer East	Maroondah C	
329				335				2126469 Casey		329	335	Croydon	Maroondah	Melbourne - Outer East	Maroondah C	
221				220				2126470 Deakin		221	220	Croydon	Maroondah	Melbourne - Outer East	Maroondah C	
449				456				2126471 Deakin		449	456	Croydon	Maroondah	Melbourne - Outer East	Maroondah C	
217				225				2126472 Deakin		217	225	Croydon	Maroondah	Melbourne - Outer East	Maroondah C	
387				407				2126473 Deakin		387	407	Croydon	Maroondah	Melbourne - Outer East	Maroondah C	
337				358				2126474 Deakin		337	358	Croydon	Maroondah	Melbourne - Outer East	Maroondah C	
321				323				2126475 Casey		321	323	Croydon	Maroondah	Melbourne - Outer East	Maroondah C	
333				352				2126476 Deakin		333	352	Croydon	Maroondah	Melbourne - Outer East	Maroondah C	
337	23,676			349	24,639			2126477 Deakin		337	349	Croydon	Maroondah	Melbourne - Outer East	Maroondah C	
								Casey		8,620	9,100					
								Deakin		13,087	13,571					
								Deakin	Menzies	1,969	1,968					
381				380				2126501 Menzies				Croydon Hills - Warranwood	Maroondah	Melbourne - Outer East	Maroondah C	
297				305				2126502 Menzies				Croydon Hills - Warranwood	Maroondah	Melbourne - Outer East	Maroondah C	
249				247				2126503 Menzies				Croydon Hills - Warranwood	Maroondah	Melbourne - Outer East	Maroondah C	
282				284				2126504 Menzies				Croydon Hills - Warranwood	Maroondah	Melbourne - Outer East	Maroondah C	
345				354				2126505 Menzies				Croydon Hills - Warranwood	Maroondah	Melbourne - Outer East	Maroondah C	
332				329				2126506 Menzies				Croydon Hills - Warranwood	Maroondah	Melbourne - Outer East	Maroondah C	
304				301				2126507 Menzies				Croydon Hills - Warranwood	Maroondah	Melbourne - Outer East	Maroondah C	
354				353				2126508 Menzies				Croydon Hills - Warranwood	Maroondah	Melbourne - Outer East	Maroondah C	
366				366				2126509 Menzies				Croydon Hills - Warranwood	Maroondah	Melbourne - Outer East	Maroondah C	
311				310				2126510 Menzies				Croydon Hills - Warranwood	Maroondah	Melbourne - Outer East	Maroondah C	
370				370				2126511 Menzies				Croydon Hills - Warranwood	Maroondah	Melbourne - Outer East	Maroondah C	
400				409				2126512 Menzies				Croydon Hills - Warranwood	Maroondah	Melbourne - Outer East	Maroondah C	
470				485				2126513 Menzies				Croydon Hills - Warranwood	Maroondah	Melbourne - Outer East	Maroondah C	
400				395				2126514 Menzies				Croydon Hills - Warranwood	Maroondah	Melbourne - Outer East	Maroondah C	
416				419				2126515 Menzies				Croydon Hills - Warranwood	Maroondah	Melbourne - Outer East	Maroondah C	
206				206				2126516 Menzies				Croydon Hills - Warranwood	Maroondah	Melbourne - Outer East	Maroondah C	
305				301				2126517 Menzies				Croydon Hills - Warranwood	Maroondah	Melbourne - Outer East	Maroondah C	
271				269				2126518 Menzies				Croydon Hills - Warranwood	Maroondah	Melbourne - Outer East	Maroondah C	
380				385				2126519 Menzies				Croydon Hills - Warranwood	Maroondah	Melbourne - Outer East	Maroondah C	
407				406				2126520 Menzies				Croydon Hills - Warranwood	Maroondah	Melbourne - Outer East	Maroondah C	
190				191				2126521 Menzies				Croydon Hills - Warranwood	Maroondah	Melbourne - Outer East	Maroondah C	
166				170				2126522 Menzies				Croydon Hills - Warranwood	Maroondah	Melbourne - Outer East	Maroondah C	
434				436				2126523 Menzies				Croydon Hills - Warranwood	Maroondah	Melbourne - Outer East	Maroondah C	
338				339				2126524 Menzies				Croydon Hills - Warranwood	Maroondah	Melbourne - Outer East	Maroondah C	
303				308				2126525 Menzies				Croydon Hills - Warranwood	Maroondah	Melbourne - Outer East	Maroondah C	
213				212				2126526 Menzies				Croydon Hills - Warranwood	Maroondah	Melbourne - Outer East	Maroondah C	
247				245				2126527 Menzies				Croydon Hills - Warranwood	Maroondah	Melbourne - Outer East	Maroondah C	
281				288				2126528 Menzies				Croydon Hills - Warranwood	Maroondah	Melbourne - Outer East	Maroondah C	
384				385				2126529 Menzies				Croydon Hills - Warranwood	Maroondah	Melbourne - Outer East	Maroondah C	
259				266				2126530 Menzies				Croydon Hills - Warranwood	Maroondah	Melbourne - Outer East	Maroondah C	
342				345				2126531 Menzies				Croydon Hills - Warranwood	Maroondah	Melbourne - Outer East	Maroondah C	
318				325				2126532 Menzies				Croydon Hills - Warranwood	Maroondah	Melbourne - Outer East	Maroondah C	
298				302				2126533 Menzies				Croydon Hills - Warranwood	Maroondah	Melbourne - Outer East	Maroondah C	
268				270				2126534 Menzies				Croydon Hills - Warranwood	Maroondah	Melbourne - Outer East	Maroondah C	
306				312				2126535 Menzies				Croydon Hills - Warranwood	Maroondah	Melbourne - Outer East	Maroondah C	
194				196				2126536 Menzies				Croydon Hills - Warranwood	Maroondah	Melbourne - Outer East	Maroondah C	
265				263				2126537 Menzies				Croydon Hills - Warranwood	Maroondah	Melbourne - Outer East	Maroondah C	
173				176				2126538 Menzies				Croydon Hills - Warranwood	Maroondah	Melbourne - Outer East	Maroondah C	
318				316				2126539 Menzies				Croydon Hills - Warranwood	Maroondah	Melbourne - Outer East	Maroondah C	
165				169				2126540 Menzies				Croydon Hills - Warranwood	Maroondah	Melbourne - Outer East	Maroondah C	
298				300				2126541 Menzies				Croydon Hills - Warranwood	Maroondah	Melbourne - Outer East	Maroondah C	
178				180				2126542 Menzies				Croydon Hills - Warranwood	Maroondah	Melbourne - Outer East	Maroondah C	
259				263				2126543 Menzies				Croydon Hills - Warranwood	Maroondah	Melbourne - Outer East	Maroondah C	
390	13,433			397	13,528			2126544 Menzies				Croydon Hills - Warranwood	Maroondah	Melbourne - Outer East	Maroondah C	
180				180				2126601 Deakin		180	180	Ringwood	Maroondah	Melbourne - Outer East	Maroondah C	
213				224				2126602 Deakin		213	224	Ringwood	Maroondah	Melbourne - Outer East	Maroondah C	
6				5				2126603 Deakin		6	5	Ringwood	Maroondah	Melbourne - Outer East	Maroondah C	
6				6				2126604 Deakin		6	6	Ringwood	Maroondah	Melbourne - Outer East	Maroondah C	

Current Enrolment 4/9/17: 4,064,258				Projected Enrolment 25/8/19: 4,194,146				SA1_7DIGITCODE_2011	Current CED	If Changed Proposed CED	Divided or T'ferred SA2's - Current	Divided or T'ferred SA2's - Projected	SA2_NAME_2011	SA3_NAME_2011	SA4_NAME_2011	LGA
SA1	SA2	SA3	SA4	SA1	SA2	SA3	SA4									
2				2				2126605 Deakin			2	2	Ringwood	Maroondah	Melbourne - Outer East	Maroondah C
342				355				2126606 Deakin			342	355	Ringwood	Maroondah	Melbourne - Outer East	Maroondah C
366				385				2126607 Deakin			366	385	Ringwood	Maroondah	Melbourne - Outer East	Maroondah C
357				361				2126608 Deakin			357	361	Ringwood	Maroondah	Melbourne - Outer East	Maroondah C
196				195				2126609 Deakin			196	195	Ringwood	Maroondah	Melbourne - Outer East	Maroondah C
0				0				2126610 Deakin			0	0	Ringwood	Maroondah	Melbourne - Outer East	Maroondah C
219				216				2126611 Deakin			219	216	Ringwood	Maroondah	Melbourne - Outer East	Maroondah C
192				176				2126612 Deakin			192	176	Ringwood	Maroondah	Melbourne - Outer East	Maroondah C
168				166				2126613 Deakin			168	166	Ringwood	Maroondah	Melbourne - Outer East	Maroondah C
270				267				2126614 Deakin			270	267	Ringwood	Maroondah	Melbourne - Outer East	Maroondah C
225				224				2126615 Deakin			225	224	Ringwood	Maroondah	Melbourne - Outer East	Maroondah C
48				53				2126616 Deakin			48	53	Ringwood	Maroondah	Melbourne - Outer East	Maroondah C
292				301				2126617 Deakin			292	301	Ringwood	Maroondah	Melbourne - Outer East	Maroondah C
318				317				2126618 Deakin			318	317	Ringwood	Maroondah	Melbourne - Outer East	Maroondah C
256				264				2126619 Deakin			256	264	Ringwood	Maroondah	Melbourne - Outer East	Maroondah C
193				193				2126620 Deakin			193	193	Ringwood	Maroondah	Melbourne - Outer East	Maroondah C
229				234				2126621 Deakin			229	234	Ringwood	Maroondah	Melbourne - Outer East	Maroondah C
270				279				2126622 Deakin			270	279	Ringwood	Maroondah	Melbourne - Outer East	Maroondah C
327				342				2126623 Deakin			327	342	Ringwood	Maroondah	Melbourne - Outer East	Maroondah C
179				185				2126624 Deakin			179	185	Ringwood	Maroondah	Melbourne - Outer East	Maroondah C
261				263				2126625 Deakin			261	263	Ringwood	Maroondah	Melbourne - Outer East	Maroondah C
201				224				2126626 Deakin			201	224	Ringwood	Maroondah	Melbourne - Outer East	Maroondah C
262				266				2126627 Deakin	Menzies		262	266	Ringwood	Maroondah	Melbourne - Outer East	Maroondah C
90				93				2126628 Deakin			90	93	Ringwood	Maroondah	Melbourne - Outer East	Maroondah C
0				0				2126629 Deakin			0	0	Ringwood	Maroondah	Melbourne - Outer East	Maroondah C
255				253				2126630 Deakin	Menzies		255	253	Ringwood	Maroondah	Melbourne - Outer East	Maroondah C
272				285				2126631 Deakin			272	285	Ringwood	Maroondah	Melbourne - Outer East	Maroondah C
410				423				2126632 Deakin			410	423	Ringwood	Maroondah	Melbourne - Outer East	Maroondah C
181				179				2126633 Deakin	Menzies		181	179	Ringwood	Maroondah	Melbourne - Outer East	Maroondah C
113				110				2126634 Deakin			113	110	Ringwood	Maroondah	Melbourne - Outer East	Maroondah C
342				362				2126635 Deakin			342	362	Ringwood	Maroondah	Melbourne - Outer East	Maroondah C
210				216				2126636 Deakin			210	216	Ringwood	Maroondah	Melbourne - Outer East	Maroondah C
207				218				2126637 Deakin			207	218	Ringwood	Maroondah	Melbourne - Outer East	Maroondah C
434				437				2126638 Deakin			434	437	Ringwood	Maroondah	Melbourne - Outer East	Maroondah C
233				231				2126639 Deakin	Menzies		233	231	Ringwood	Maroondah	Melbourne - Outer East	Maroondah C
277				287				2126640 Deakin	Menzies		277	287	Ringwood	Maroondah	Melbourne - Outer East	Maroondah C
373				374				2126641 Deakin			373	374	Ringwood	Maroondah	Melbourne - Outer East	Maroondah C
262				261				2126642 Deakin			262	261	Ringwood	Maroondah	Melbourne - Outer East	Maroondah C
376				385				2126643 Deakin			376	385	Ringwood	Maroondah	Melbourne - Outer East	Maroondah C
400				414				2126644 Deakin			400	414	Ringwood	Maroondah	Melbourne - Outer East	Maroondah C
271				270				2126645 Deakin	Menzies		271	270	Ringwood	Maroondah	Melbourne - Outer East	Maroondah C
379				380				2126646 Deakin	Menzies		379	380	Ringwood	Maroondah	Melbourne - Outer East	Maroondah C
243				257				2126647 Deakin	Menzies		243	257	Ringwood	Maroondah	Melbourne - Outer East	Maroondah C
277	11,183			276	11,394			2126648 Deakin	Menzies		277	276	Ringwood	Maroondah	Melbourne - Outer East	Maroondah C
								Deakin			8,805	8,995				
								Deakin	Menzies		2,378	2,399				
275				278				2126701 Deakin					Ringwood East	Maroondah	Melbourne - Outer East	Maroondah C
413				417				2126702 Deakin					Ringwood East	Maroondah	Melbourne - Outer East	Maroondah C
356				367				2126703 Deakin					Ringwood East	Maroondah	Melbourne - Outer East	Maroondah C
324				327				2126704 Deakin					Ringwood East	Maroondah	Melbourne - Outer East	Maroondah C
367				408				2126705 Deakin					Ringwood East	Maroondah	Melbourne - Outer East	Maroondah C
357				367				2126706 Deakin					Ringwood East	Maroondah	Melbourne - Outer East	Maroondah C
423				438				2126707 Deakin					Ringwood East	Maroondah	Melbourne - Outer East	Maroondah C
221				226				2126708 Deakin					Ringwood East	Maroondah	Melbourne - Outer East	Maroondah C
413				423				2126709 Deakin					Ringwood East	Maroondah	Melbourne - Outer East	Maroondah C
256				264				2126710 Deakin					Ringwood East	Maroondah	Melbourne - Outer East	Maroondah C
402				420				2126711 Deakin					Ringwood East	Maroondah	Melbourne - Outer East	Maroondah C
364				372				2126712 Deakin					Ringwood East	Maroondah	Melbourne - Outer East	Maroondah C
313				321				2126713 Deakin					Ringwood East	Maroondah	Melbourne - Outer East	Maroondah C
351				354				2126714 Deakin					Ringwood East	Maroondah	Melbourne - Outer East	Maroondah C
240				238				2126715 Deakin					Ringwood East	Maroondah	Melbourne - Outer East	Maroondah C
254				254				2126716 Deakin					Ringwood East	Maroondah	Melbourne - Outer East	Maroondah C
179				181				2126717 Deakin					Ringwood East	Maroondah	Melbourne - Outer East	Maroondah C
422				435				2126718 Deakin					Ringwood East	Maroondah	Melbourne - Outer East	Maroondah C
308				327				2126719 Deakin					Ringwood East	Maroondah	Melbourne - Outer East	Maroondah C
270				288				2126720 Deakin					Ringwood East	Maroondah	Melbourne - Outer East	Maroondah C
319				331				2126721 Deakin					Ringwood East	Maroondah	Melbourne - Outer East	Maroondah C
287				286				2126722 Deakin					Ringwood East	Maroondah	Melbourne - Outer East	Maroondah C
154				156				2126723 Deakin					Ringwood East	Maroondah	Melbourne - Outer East	Maroondah C

Current Enrolment 4/9/17: 4,064,258				Projected Enrolment 25/8/19: 4,194,146				SA1_7DIGITCODE_2011	Current CED	If Changed Proposed CED	Divided or T'ferred SA2's - Current	Divided or T'ferred SA2's - Projected	SA2_NAME_2011	SA3_NAME_2011	SA4_NAME_2011	LGA
SA1	SA2	SA3	SA4	SA1	SA2	SA3	SA4									
365				376				2126724 Deakin				Ringwood East	Maroondah	Melbourne - Outer East	Maroondah C	
306				304				2126725 Deakin				Ringwood East	Maroondah	Melbourne - Outer East	Maroondah C	
319				346				2126726 Deakin				Ringwood East	Maroondah	Melbourne - Outer East	Maroondah C	
366				373				2126727 Deakin				Ringwood East	Maroondah	Melbourne - Outer East	Maroondah C	
166				169				2126728 Deakin				Ringwood East	Maroondah	Melbourne - Outer East	Maroondah C	
237				237				2126729 Deakin				Ringwood East	Maroondah	Melbourne - Outer East	Maroondah C	
241				240				2126730 Deakin				Ringwood East	Maroondah	Melbourne - Outer East	Maroondah C	
267				279				2126731 Deakin				Ringwood East	Maroondah	Melbourne - Outer East	Maroondah C	
399				411				2126732 Deakin				Ringwood East	Maroondah	Melbourne - Outer East	Maroondah C	
390				395				2126733 Deakin				Ringwood East	Maroondah	Melbourne - Outer East	Maroondah C	
257				261				2126734 Deakin				Ringwood East	Maroondah	Melbourne - Outer East	Maroondah C	
318				314				2126735 Deakin				Ringwood East	Maroondah	Melbourne - Outer East	Maroondah C	
324				328				2126736 Deakin				Ringwood East	Maroondah	Melbourne - Outer East	Maroondah C	
411				410				2126737 Deakin				Ringwood East	Maroondah	Melbourne - Outer East	Maroondah C	
188				190				2126738 Deakin				Ringwood East	Maroondah	Melbourne - Outer East	Maroondah C	
276				280				2126739 Deakin				Ringwood East	Maroondah	Melbourne - Outer East	Maroondah C	
271				267				2126740 Deakin				Ringwood East	Maroondah	Melbourne - Outer East	Maroondah C	
189				191				2126741 Deakin				Ringwood East	Maroondah	Melbourne - Outer East	Maroondah C	
266				285				2126742 Deakin				Ringwood East	Maroondah	Melbourne - Outer East	Maroondah C	
471				495				2126743 Deakin				Ringwood East	Maroondah	Melbourne - Outer East	Maroondah C	
260				269				2126744 Deakin				Ringwood East	Maroondah	Melbourne - Outer East	Maroondah C	
214				213				2126745 Deakin				Ringwood East	Maroondah	Melbourne - Outer East	Maroondah C	
189				189				2126746 Deakin				Ringwood East	Maroondah	Melbourne - Outer East	Maroondah C	
234	14,192			235	14,535			2126747 Deakin				Ringwood East	Maroondah	Melbourne - Outer East	Maroondah C	
237				251				2126801 Menzies		237	251	Ringwood North	Maroondah	Melbourne - Outer East	Maroondah C	
304				312				2126802 Menzies		304	312	Ringwood North	Maroondah	Melbourne - Outer East	Maroondah C	
154				161				2126803 Deakin		154	161	Ringwood North	Maroondah	Melbourne - Outer East	Maroondah C	
128				134				2126803 Menzies		128	134	Ringwood North	Maroondah	Melbourne - Outer East	Maroondah C	
291				288				2126804 Menzies		291	288	Ringwood North	Maroondah	Melbourne - Outer East	Maroondah C	
404				408				2126805 Menzies		404	408	Ringwood North	Maroondah	Melbourne - Outer East	Maroondah C	
343				350				2126806 Menzies		343	350	Ringwood North	Maroondah	Melbourne - Outer East	Maroondah C	
321				318				2126807 Menzies		321	318	Ringwood North	Maroondah	Melbourne - Outer East	Maroondah C	
517				523				2126808 Menzies		517	523	Ringwood North	Maroondah	Melbourne - Outer East	Maroondah C	
309				313				2126809 Deakin		309	313	Ringwood North	Maroondah	Melbourne - Outer East	Maroondah C	
281				284				2126810 Deakin		281	284	Ringwood North	Maroondah	Melbourne - Outer East	Maroondah C	
307				303				2126811 Deakin		307	303	Ringwood North	Maroondah	Melbourne - Outer East	Maroondah C	
297				297				2126812 Deakin		297	297	Ringwood North	Maroondah	Melbourne - Outer East	Maroondah C	
249				253				2126813 Deakin		249	253	Ringwood North	Maroondah	Melbourne - Outer East	Maroondah C	
199				199				2126814 Deakin		199	199	Ringwood North	Maroondah	Melbourne - Outer East	Maroondah C	
316				309				2126815 Deakin		316	309	Ringwood North	Maroondah	Melbourne - Outer East	Maroondah C	
436				435				2126816 Deakin		436	435	Ringwood North	Maroondah	Melbourne - Outer East	Maroondah C	
412				422				2126817 Deakin		412	422	Ringwood North	Maroondah	Melbourne - Outer East	Maroondah C	
352				352				2126818 Deakin		352	352	Ringwood North	Maroondah	Melbourne - Outer East	Maroondah C	
239				238				2126819 Deakin		239	238	Ringwood North	Maroondah	Melbourne - Outer East	Maroondah C	
260				250				2126820 Deakin		260	250	Ringwood North	Maroondah	Melbourne - Outer East	Maroondah C	
321				328				2126821 Deakin		321	328	Ringwood North	Maroondah	Melbourne - Outer East	Maroondah C	
147				144				2126822 Menzies		147	144	Ringwood North	Maroondah	Melbourne - Outer East	Maroondah C	
161	6,985	77,814		161	7,033	79,620		2126823 Deakin		161	161	Ringwood North	Maroondah	Melbourne - Outer East	Maroondah C	
								Deakin	Menzies	4,293	4,305					
								Menzies		2,692	2,728					
285				265				2126901 Deakin		285	265	Forest Hill	Whitehorse - East	Melbourne - Outer East	Whitehorse C	
389				416				2126902 Deakin		389	416	Forest Hill	Whitehorse - East	Melbourne - Outer East	Whitehorse C	
255				265				2126903 Deakin		255	265	Forest Hill	Whitehorse - East	Melbourne - Outer East	Whitehorse C	
260				270				2126904 Chisholm		260	270	Forest Hill	Whitehorse - East	Melbourne - Outer East	Whitehorse C	
311				323				2126905 Chisholm		311	323	Forest Hill	Whitehorse - East	Melbourne - Outer East	Whitehorse C	
386				397				2126906 Chisholm		386	397	Forest Hill	Whitehorse - East	Melbourne - Outer East	Whitehorse C	
379				377				2126907 Chisholm		379	377	Forest Hill	Whitehorse - East	Melbourne - Outer East	Whitehorse C	
368				392				2126908 Chisholm		368	392	Forest Hill	Whitehorse - East	Melbourne - Outer East	Whitehorse C	
216				217				2126909 Chisholm		216	217	Forest Hill	Whitehorse - East	Melbourne - Outer East	Whitehorse C	
246				263				2126910 Chisholm		246	263	Forest Hill	Whitehorse - East	Melbourne - Outer East	Whitehorse C	
453				458				2126911 Chisholm		453	458	Forest Hill	Whitehorse - East	Melbourne - Outer East	Whitehorse C	
306				321				2126912 Chisholm		306	321	Forest Hill	Whitehorse - East	Melbourne - Outer East	Whitehorse C	
164				164				2126913 Deakin		164	164	Forest Hill	Whitehorse - East	Melbourne - Outer East	Whitehorse C	
272				270				2126914 Deakin		272	270	Forest Hill	Whitehorse - East	Melbourne - Outer East	Whitehorse C	
212				218				2126915 Deakin		212	218	Forest Hill	Whitehorse - East	Melbourne - Outer East	Whitehorse C	
305				308				2126916 Deakin		305	308	Forest Hill	Whitehorse - East	Melbourne - Outer East	Whitehorse C	
424				430				2126917 Deakin		424	430	Forest Hill	Whitehorse - East	Melbourne - Outer East	Whitehorse C	
225				231				2126918 Deakin		225	231	Forest Hill	Whitehorse - East	Melbourne - Outer East	Whitehorse C	
276				273				2126919 Deakin		276	273	Forest Hill	Whitehorse - East	Melbourne - Outer East	Whitehorse C	

Current Enrolment 4/9/17: 4,064,258				Projected Enrolment 25/8/19: 4,194,146				SA1_7DIGITCODE_2011	Current CED	If Changed Proposed CED	Divided or T'ferred SA2's - Current	Divided or T'ferred SA2's - Projected	SA2_NAME_2011	SA3_NAME_2011	SA4_NAME_2011	LGA
SA1	SA2	SA3	SA4	SA1	SA2	SA3	SA4									
368				378				2126920 Deakin			368	378	Forest Hill	Whitehorse - East	Melbourne - Outer East	Whitehorse C
501				534				2126921 Deakin			501	534	Forest Hill	Whitehorse - East	Melbourne - Outer East	Whitehorse C
425	7,026			448	7,218			2126922 Chisholm			425	448	Forest Hill	Whitehorse - East	Melbourne - Outer East	Whitehorse C
								Chisholm			3,350	3,466				
								Deakin			3,676	3,752				
399				405				2127001 Deakin					Mitcham (Vic.)	Whitehorse - East	Melbourne - Outer East	Whitehorse C
392				392				2127002 Deakin					Mitcham (Vic.)	Whitehorse - East	Melbourne - Outer East	Whitehorse C
218				219				2127003 Deakin					Mitcham (Vic.)	Whitehorse - East	Melbourne - Outer East	Whitehorse C
431				431				2127004 Deakin					Mitcham (Vic.)	Whitehorse - East	Melbourne - Outer East	Whitehorse C
350				358				2127005 Deakin					Mitcham (Vic.)	Whitehorse - East	Melbourne - Outer East	Whitehorse C
321				325				2127006 Deakin					Mitcham (Vic.)	Whitehorse - East	Melbourne - Outer East	Whitehorse C
297				300				2127007 Deakin					Mitcham (Vic.)	Whitehorse - East	Melbourne - Outer East	Whitehorse C
269				273				2127008 Deakin					Mitcham (Vic.)	Whitehorse - East	Melbourne - Outer East	Whitehorse C
308				313				2127009 Deakin					Mitcham (Vic.)	Whitehorse - East	Melbourne - Outer East	Whitehorse C
419				418				2127010 Deakin					Mitcham (Vic.)	Whitehorse - East	Melbourne - Outer East	Whitehorse C
402				416				2127011 Deakin					Mitcham (Vic.)	Whitehorse - East	Melbourne - Outer East	Whitehorse C
436				440				2127012 Deakin					Mitcham (Vic.)	Whitehorse - East	Melbourne - Outer East	Whitehorse C
268				273				2127013 Deakin					Mitcham (Vic.)	Whitehorse - East	Melbourne - Outer East	Whitehorse C
289				293				2127014 Deakin					Mitcham (Vic.)	Whitehorse - East	Melbourne - Outer East	Whitehorse C
241				245				2127015 Deakin					Mitcham (Vic.)	Whitehorse - East	Melbourne - Outer East	Whitehorse C
322				325				2127016 Deakin					Mitcham (Vic.)	Whitehorse - East	Melbourne - Outer East	Whitehorse C
305				326				2127017 Deakin					Mitcham (Vic.)	Whitehorse - East	Melbourne - Outer East	Whitehorse C
254				256				2127018 Deakin					Mitcham (Vic.)	Whitehorse - East	Melbourne - Outer East	Whitehorse C
307				313				2127019 Deakin					Mitcham (Vic.)	Whitehorse - East	Melbourne - Outer East	Whitehorse C
289				294				2127020 Deakin					Mitcham (Vic.)	Whitehorse - East	Melbourne - Outer East	Whitehorse C
189				202				2127021 Deakin					Mitcham (Vic.)	Whitehorse - East	Melbourne - Outer East	Whitehorse C
207				211				2127022 Deakin					Mitcham (Vic.)	Whitehorse - East	Melbourne - Outer East	Whitehorse C
326				331				2127023 Deakin					Mitcham (Vic.)	Whitehorse - East	Melbourne - Outer East	Whitehorse C
431				429				2127024 Deakin					Mitcham (Vic.)	Whitehorse - East	Melbourne - Outer East	Whitehorse C
405				408				2127025 Deakin					Mitcham (Vic.)	Whitehorse - East	Melbourne - Outer East	Whitehorse C
297				305				2127026 Deakin					Mitcham (Vic.)	Whitehorse - East	Melbourne - Outer East	Whitehorse C
242				252				2127027 Deakin					Mitcham (Vic.)	Whitehorse - East	Melbourne - Outer East	Whitehorse C
210				208				2127028 Deakin					Mitcham (Vic.)	Whitehorse - East	Melbourne - Outer East	Whitehorse C
282				291				2127029 Deakin					Mitcham (Vic.)	Whitehorse - East	Melbourne - Outer East	Whitehorse C
174				178				2127030 Deakin					Mitcham (Vic.)	Whitehorse - East	Melbourne - Outer East	Whitehorse C
149				148				2127031 Deakin					Mitcham (Vic.)	Whitehorse - East	Melbourne - Outer East	Whitehorse C
297				304				2127032 Deakin					Mitcham (Vic.)	Whitehorse - East	Melbourne - Outer East	Whitehorse C
180				188				2127033 Deakin					Mitcham (Vic.)	Whitehorse - East	Melbourne - Outer East	Whitehorse C
265				273				2127034 Deakin					Mitcham (Vic.)	Whitehorse - East	Melbourne - Outer East	Whitehorse C
181				178				2127035 Deakin					Mitcham (Vic.)	Whitehorse - East	Melbourne - Outer East	Whitehorse C
0				0				2127036 Deakin					Mitcham (Vic.)	Whitehorse - East	Melbourne - Outer East	Whitehorse C
248				246				2127037 Deakin					Mitcham (Vic.)	Whitehorse - East	Melbourne - Outer East	Whitehorse C
178				186				2127038 Deakin					Mitcham (Vic.)	Whitehorse - East	Melbourne - Outer East	Whitehorse C
116				141				2127039 Deakin					Mitcham (Vic.)	Whitehorse - East	Melbourne - Outer East	Whitehorse C
0	10,894			0	11,094			2127040 Deakin					Mitcham (Vic.)	Whitehorse - East	Melbourne - Outer East	Whitehorse C
2				2				2127101 Deakin			2	2	Nunawading	Whitehorse - East	Melbourne - Outer East	Whitehorse C
404				441				2127102 Deakin			404	441	Nunawading	Whitehorse - East	Melbourne - Outer East	Whitehorse C
385				390				2127103 Deakin			385	390	Nunawading	Whitehorse - East	Melbourne - Outer East	Whitehorse C
183				192				2127104 Deakin			183	192	Nunawading	Whitehorse - East	Melbourne - Outer East	Whitehorse C
384				421				2127105 Deakin			384	421	Nunawading	Whitehorse - East	Melbourne - Outer East	Whitehorse C
324				337				2127106 Deakin			324	337	Nunawading	Whitehorse - East	Melbourne - Outer East	Whitehorse C
233				248				2127107 Deakin			233	248	Nunawading	Whitehorse - East	Melbourne - Outer East	Whitehorse C
264				264				2127108 Deakin			264	264	Nunawading	Whitehorse - East	Melbourne - Outer East	Whitehorse C
383				390				2127109 Deakin			383	390	Nunawading	Whitehorse - East	Melbourne - Outer East	Whitehorse C
235				240				2127110 Deakin			235	240	Nunawading	Whitehorse - East	Melbourne - Outer East	Whitehorse C
303				312				2127111 Deakin			303	312	Nunawading	Whitehorse - East	Melbourne - Outer East	Whitehorse C
253				251				2127112 Deakin			253	251	Nunawading	Whitehorse - East	Melbourne - Outer East	Whitehorse C
351				356				2127113 Deakin			351	356	Nunawading	Whitehorse - East	Melbourne - Outer East	Whitehorse C
156				164				2127114 Deakin			156	164	Nunawading	Whitehorse - East	Melbourne - Outer East	Whitehorse C
178				189				2127115 Deakin			178	189	Nunawading	Whitehorse - East	Melbourne - Outer East	Whitehorse C
414				418				2127116 Deakin			414	418	Nunawading	Whitehorse - East	Melbourne - Outer East	Whitehorse C
342				347				2127117 Deakin			342	347	Nunawading	Whitehorse - East	Melbourne - Outer East	Whitehorse C
248				261				2127118 Deakin			248	261	Nunawading	Whitehorse - East	Melbourne - Outer East	Whitehorse C
311				315				2127119 Deakin			311	315	Nunawading	Whitehorse - East	Melbourne - Outer East	Whitehorse C
184				191				2127120 Deakin			184	191	Nunawading	Whitehorse - East	Melbourne - Outer East	Whitehorse C
366				371				2127121 Deakin			366	371	Nunawading	Whitehorse - East	Melbourne - Outer East	Whitehorse C
295				297				2127122 Deakin			295	297	Nunawading	Whitehorse - East	Melbourne - Outer East	Whitehorse C
440				469				2127123 Deakin			440	469	Nunawading	Whitehorse - East	Melbourne - Outer East	Whitehorse C
184				191				2127124 Deakin			184	191	Nunawading	Whitehorse - East	Melbourne - Outer East	Whitehorse C

Current Enrolment 4/9/17: 4,064,258				Projected Enrolment 25/8/19: 4,194,146				SA1_7DIGITCODE_2011	Current CED	If Changed Proposed CED	Divided or T'ferred SA2's - Current	Divided or T'ferred SA2's - Projected	SA2_NAME_2011	SA3_NAME_2011	SA4_NAME_2011	LGA
SA1	SA2	SA3	SA4	SA1	SA2	SA3	SA4									
80				85				2127125 Deakin			80	85	Nunawading	Whitehorse - East	Melbourne - Outer East	Whitehorse C
353				368				2127126 Deakin			353	368	Nunawading	Whitehorse - East	Melbourne - Outer East	Whitehorse C
206				205				2127127 Deakin			206	205	Nunawading	Whitehorse - East	Melbourne - Outer East	Manningham C
172				179				2127128 Deakin			172	179	Nunawading	Whitehorse - East	Melbourne - Outer East	Whitehorse C
0	7,633			0	7,894			2127129 Deakin			0	0	Nunawading	Whitehorse - East	Melbourne - Outer East	Whitehorse C
								Deakin			206	205				Manningham C
								Deakin			7,427	7,689				Whitehorse C
211				217				2127201 Deakin			211	217	Vermont	Whitehorse - East	Melbourne - Outer East	Whitehorse C
227				223				2127202 Deakin			227	223	Vermont	Whitehorse - East	Melbourne - Outer East	Whitehorse C
230				231				2127203 Deakin			230	231	Vermont	Whitehorse - East	Melbourne - Outer East	Whitehorse C
393				411				2127204 Deakin			393	411	Vermont	Whitehorse - East	Melbourne - Outer East	Whitehorse C
446				447				2127205 Deakin			446	447	Vermont	Whitehorse - East	Melbourne - Outer East	Whitehorse C
316				325				2127206 Deakin			316	325	Vermont	Whitehorse - East	Melbourne - Outer East	Whitehorse C
246				245				2127207 Deakin			246	245	Vermont	Whitehorse - East	Melbourne - Outer East	Whitehorse C
222				225				2127208 Deakin			222	225	Vermont	Whitehorse - East	Melbourne - Outer East	Whitehorse C
301				304				2127209 Deakin			301	304	Vermont	Whitehorse - East	Melbourne - Outer East	Whitehorse C
249				260				2127210 Deakin			249	260	Vermont	Whitehorse - East	Melbourne - Outer East	Whitehorse C
303				307				2127211 Deakin			303	307	Vermont	Whitehorse - East	Melbourne - Outer East	Whitehorse C
247				249				2127212 Deakin			247	249	Vermont	Whitehorse - East	Melbourne - Outer East	Whitehorse C
326				322				2127213 Deakin			326	322	Vermont	Whitehorse - East	Melbourne - Outer East	Whitehorse C
331				351				2127214 Deakin			331	351	Vermont	Whitehorse - East	Melbourne - Outer East	Whitehorse C
409				425				2127215 Deakin			409	425	Vermont	Whitehorse - East	Melbourne - Outer East	Whitehorse C
318				317				2127216 Deakin			318	317	Vermont	Whitehorse - East	Melbourne - Outer East	Whitehorse C
322				322				2127217 Deakin			322	322	Vermont	Whitehorse - East	Melbourne - Outer East	Whitehorse C
308				319				2127218 Deakin			308	319	Vermont	Whitehorse - East	Melbourne - Outer East	Maroondah C
314				316				2127219 Deakin			314	316	Vermont	Whitehorse - East	Melbourne - Outer East	Whitehorse C
205				203				2127220 Deakin			205	203	Vermont	Whitehorse - East	Melbourne - Outer East	Whitehorse C
287				292				2127221 Deakin			287	292	Vermont	Whitehorse - East	Melbourne - Outer East	Whitehorse C
237				254				2127222 Deakin			237	254	Vermont	Whitehorse - East	Melbourne - Outer East	Whitehorse C
261				259				2127223 Deakin			261	259	Vermont	Whitehorse - East	Melbourne - Outer East	Whitehorse C
221				229				2127224 Deakin			221	229	Vermont	Whitehorse - East	Melbourne - Outer East	Whitehorse C
86	7,016			92	7,145			2127225 Deakin			86	92	Vermont	Whitehorse - East	Melbourne - Outer East	Whitehorse C
								Deakin			308	319				Maroondah C
								Deakin			6,708	6,826				Whitehorse C
214				213				2127301 Deakin			214	213	Vermont South	Whitehorse - East	Melbourne - Outer East	Whitehorse C
229				231				2127302 Deakin			229	231	Vermont South	Whitehorse - East	Melbourne - Outer East	Whitehorse C
220				219				2127303 Deakin	Chisholm		220	219	Vermont South	Whitehorse - East	Melbourne - Outer East	Whitehorse C
273				271				2127304 Deakin	Chisholm		273	271	Vermont South	Whitehorse - East	Melbourne - Outer East	Whitehorse C
363				363				2127305 Deakin	Chisholm		363	363	Vermont South	Whitehorse - East	Melbourne - Outer East	Whitehorse C
282				278				2127306 Deakin			282	278	Vermont South	Whitehorse - East	Melbourne - Outer East	Whitehorse C
373				382				2127307 Deakin			373	382	Vermont South	Whitehorse - East	Melbourne - Outer East	Whitehorse C
205				223				2127308 Deakin			205	223	Vermont South	Whitehorse - East	Melbourne - Outer East	Whitehorse C
242				237				2127309 Deakin			242	237	Vermont South	Whitehorse - East	Melbourne - Outer East	Whitehorse C
243				243				2127310 Deakin			243	243	Vermont South	Whitehorse - East	Melbourne - Outer East	Whitehorse C
233				234				2127311 Deakin			233	234	Vermont South	Whitehorse - East	Melbourne - Outer East	Whitehorse C
247				249				2127312 Deakin			247	249	Vermont South	Whitehorse - East	Melbourne - Outer East	Whitehorse C
337				346				2127313 Deakin	Chisholm		337	346	Vermont South	Whitehorse - East	Melbourne - Outer East	Whitehorse C
314				318				2127314 Deakin	Chisholm		314	318	Vermont South	Whitehorse - East	Melbourne - Outer East	Whitehorse C
215				213				2127315 Deakin			215	213	Vermont South	Whitehorse - East	Melbourne - Outer East	Whitehorse C
285				288				2127316 Deakin			285	288	Vermont South	Whitehorse - East	Melbourne - Outer East	Whitehorse C
243				244				2127317 Deakin			243	244	Vermont South	Whitehorse - East	Melbourne - Outer East	Whitehorse C
198				200				2127318 Deakin			198	200	Vermont South	Whitehorse - East	Melbourne - Outer East	Whitehorse C
247				247				2127319 Deakin			247	247	Vermont South	Whitehorse - East	Melbourne - Outer East	Whitehorse C
275				284				2127320 Deakin	Chisholm		275	284	Vermont South	Whitehorse - East	Melbourne - Outer East	Whitehorse C
335				338				2127321 Deakin	Chisholm		335	338	Vermont South	Whitehorse - East	Melbourne - Outer East	Whitehorse C
313				317				2127322 Deakin			313	317	Vermont South	Whitehorse - East	Melbourne - Outer East	Whitehorse C
458				481				2127323 Deakin	Chisholm		458	481	Vermont South	Whitehorse - East	Melbourne - Outer East	Whitehorse C
336				334				2127324 Deakin			336	334	Vermont South	Whitehorse - East	Melbourne - Outer East	Whitehorse C
272				272				2127325 Deakin			272	272	Vermont South	Whitehorse - East	Melbourne - Outer East	Whitehorse C
239				230				2127326 Deakin			239	230	Vermont South	Whitehorse - East	Melbourne - Outer East	Whitehorse C
192				194				2127327 Deakin			192	194	Vermont South	Whitehorse - East	Melbourne - Outer East	Whitehorse C
301				301				2127328 Deakin			301	301	Vermont South	Whitehorse - East	Melbourne - Outer East	Whitehorse C
319				319				2127329 Deakin	Chisholm		319	319	Vermont South	Whitehorse - East	Melbourne - Outer East	Whitehorse C
243	8,246	40,815		240	8,309	41,660		2127330 Deakin	Chisholm		243	240	Vermont South	Whitehorse - East	Melbourne - Outer East	Whitehorse C
								Deakin			5,109	5,130				
								Deakin	Chisholm		3,137	3,179				
213				216				2127401 La Trobe	Aston		213	216	Belgrave - Selby	Yarra Ranges	Melbourne - Outer East	Yarra Ranges S
328				327				2127402 La Trobe	Aston		328	327	Belgrave - Selby	Yarra Ranges	Melbourne - Outer East	Yarra Ranges S
211				210				2127403 La Trobe	Aston		211	210	Belgrave - Selby	Yarra Ranges	Melbourne - Outer East	Yarra Ranges S

Current Enrolment 4/9/17: 4,064,258				Projected Enrolment 25/8/19: 4,194,146				SA1_7DIGITCODE_2011	Current CED	If Changed Proposed CED	Divided or T'ferred SA2's - Current	Divided or T'ferred SA2's - Projected	SA2_NAME_2011	SA3_NAME_2011	SA4_NAME_2011	LGA
SA1	SA2	SA3	SA4	SA1	SA2	SA3	SA4									
295				297				2127404 La Trobe	Aston	295	297	Belgrave - Selby	Yarra Ranges	Melbourne - Outer East	Yarra Ranges S	
352				347				2127405 La Trobe	Aston	352	347	Belgrave - Selby	Yarra Ranges	Melbourne - Outer East	Yarra Ranges S	
381				387				2127406 La Trobe	Aston	381	387	Belgrave - Selby	Yarra Ranges	Melbourne - Outer East	Yarra Ranges S	
196				195				2127407 La Trobe	Aston	196	195	Belgrave - Selby	Yarra Ranges	Melbourne - Outer East	Yarra Ranges S	
228				226				2127408 La Trobe	Aston	228	226	Belgrave - Selby	Yarra Ranges	Melbourne - Outer East	Yarra Ranges S	
138				143				2127409 La Trobe	Aston	138	143	Belgrave - Selby	Yarra Ranges	Melbourne - Outer East	Cardinia S	
82				85				2127409 La Trobe	Aston	82	85	Belgrave - Selby	Yarra Ranges	Melbourne - Outer East	Yarra Ranges S	
167				171				2127410 La Trobe	Aston	167	171	Belgrave - Selby	Yarra Ranges	Melbourne - Outer East	Yarra Ranges S	
224				227				2127411 La Trobe	Aston	224	227	Belgrave - Selby	Yarra Ranges	Melbourne - Outer East	Yarra Ranges S	
403				407				2127412 La Trobe	Aston	403	407	Belgrave - Selby	Yarra Ranges	Melbourne - Outer East	Yarra Ranges S	
175				182				2127413 La Trobe	Aston	175	182	Belgrave - Selby	Yarra Ranges	Melbourne - Outer East	Yarra Ranges S	
289				288				2127414 La Trobe	Aston	289	288	Belgrave - Selby	Yarra Ranges	Melbourne - Outer East	Yarra Ranges S	
145				144				2127415 La Trobe	Aston	145	144	Belgrave - Selby	Yarra Ranges	Melbourne - Outer East	Yarra Ranges S	
324				324				2127416 La Trobe	Aston	324	324	Belgrave - Selby	Yarra Ranges	Melbourne - Outer East	Yarra Ranges S	
131				129				2127417 La Trobe	Aston	131	129	Belgrave - Selby	Yarra Ranges	Melbourne - Outer East	Yarra Ranges S	
281				274				2127418 La Trobe	Aston	281	274	Belgrave - Selby	Yarra Ranges	Melbourne - Outer East	Yarra Ranges S	
188				191				2127419 La Trobe	Aston	188	191	Belgrave - Selby	Yarra Ranges	Melbourne - Outer East	Yarra Ranges S	
283				290				2127420 La Trobe	Aston	283	290	Belgrave - Selby	Yarra Ranges	Melbourne - Outer East	Yarra Ranges S	
250				249				2127421 La Trobe	Aston	250	249	Belgrave - Selby	Yarra Ranges	Melbourne - Outer East	Yarra Ranges S	
276				270				2127422 La Trobe	Aston	276	270	Belgrave - Selby	Yarra Ranges	Melbourne - Outer East	Yarra Ranges S	
207				211				2127423 La Trobe	Aston	207	211	Belgrave - Selby	Yarra Ranges	Melbourne - Outer East	Yarra Ranges S	
154				155				2127424 La Trobe	Aston	154	155	Belgrave - Selby	Yarra Ranges	Melbourne - Outer East	Yarra Ranges S	
222				226				2127425 La Trobe	Aston	222	226	Belgrave - Selby	Yarra Ranges	Melbourne - Outer East	Yarra Ranges S	
126				124				2127426 La Trobe	Aston	126	124	Belgrave - Selby	Yarra Ranges	Melbourne - Outer East	Yarra Ranges S	
185				184				2127427 La Trobe	Aston	185	184	Belgrave - Selby	Yarra Ranges	Melbourne - Outer East	Yarra Ranges S	
218				219				2127428 La Trobe	Aston	218	219	Belgrave - Selby	Yarra Ranges	Melbourne - Outer East	Yarra Ranges S	
248				249				2127429 La Trobe	Aston	248	249	Belgrave - Selby	Yarra Ranges	Melbourne - Outer East	Yarra Ranges S	
422				432				2127430 La Trobe	Aston	422	432	Belgrave - Selby	Yarra Ranges	Melbourne - Outer East	Yarra Ranges S	
168	7,510			163	7,542			2127431 La Trobe	Aston	168	163	Belgrave - Selby	Yarra Ranges	Melbourne - Outer East	Yarra Ranges S	
								La Trobe			138	143				Cardinia S
								La Trobe	Aston	7,372	7,399				Yarra Ranges S	
312				316				2127501 Casey				Chirnside Park	Yarra Ranges	Melbourne - Outer East	Yarra Ranges S	
386				403				2127502 Casey				Chirnside Park	Yarra Ranges	Melbourne - Outer East	Yarra Ranges S	
335				349				2127503 Casey				Chirnside Park	Yarra Ranges	Melbourne - Outer East	Yarra Ranges S	
304				306				2127504 Casey				Chirnside Park	Yarra Ranges	Melbourne - Outer East	Yarra Ranges S	
469				477				2127505 Casey				Chirnside Park	Yarra Ranges	Melbourne - Outer East	Yarra Ranges S	
361				365				2127506 Casey				Chirnside Park	Yarra Ranges	Melbourne - Outer East	Yarra Ranges S	
288				286				2127507 Casey				Chirnside Park	Yarra Ranges	Melbourne - Outer East	Yarra Ranges S	
164				167				2127508 Casey				Chirnside Park	Yarra Ranges	Melbourne - Outer East	Yarra Ranges S	
0				0				2127509 Casey				Chirnside Park	Yarra Ranges	Melbourne - Outer East	Yarra Ranges S	
381				378				2127510 Casey				Chirnside Park	Yarra Ranges	Melbourne - Outer East	Yarra Ranges S	
325				333				2127511 Casey				Chirnside Park	Yarra Ranges	Melbourne - Outer East	Yarra Ranges S	
276				287				2127512 Casey				Chirnside Park	Yarra Ranges	Melbourne - Outer East	Yarra Ranges S	
341				339				2127513 Casey				Chirnside Park	Yarra Ranges	Melbourne - Outer East	Yarra Ranges S	
258				264				2127514 Casey				Chirnside Park	Yarra Ranges	Melbourne - Outer East	Yarra Ranges S	
425				453				2127515 Casey				Chirnside Park	Yarra Ranges	Melbourne - Outer East	Yarra Ranges S	
377				520				2127516 Casey				Chirnside Park	Yarra Ranges	Melbourne - Outer East	Yarra Ranges S	
380				392				2127517 Casey				Chirnside Park	Yarra Ranges	Melbourne - Outer East	Yarra Ranges S	
390				405				2127518 Casey				Chirnside Park	Yarra Ranges	Melbourne - Outer East	Yarra Ranges S	
306				321				2127519 Casey				Chirnside Park	Yarra Ranges	Melbourne - Outer East	Yarra Ranges S	
251				250				2127520 Casey				Chirnside Park	Yarra Ranges	Melbourne - Outer East	Yarra Ranges S	
319				330				2127521 Casey				Chirnside Park	Yarra Ranges	Melbourne - Outer East	Yarra Ranges S	
213				223				2127522 Casey				Chirnside Park	Yarra Ranges	Melbourne - Outer East	Yarra Ranges S	
215				218				2127523 Casey				Chirnside Park	Yarra Ranges	Melbourne - Outer East	Yarra Ranges S	
168				167				2127524 Casey				Chirnside Park	Yarra Ranges	Melbourne - Outer East	Yarra Ranges S	
323	7,567			336	7,885			2127525 Casey				Chirnside Park	Yarra Ranges	Melbourne - Outer East	Yarra Ranges S	
156				167				2127601 Casey		156	167	Healesville - Yarra Glen	Yarra Ranges	Melbourne - Outer East	Yarra Ranges S	
229				231				2127602 Casey		229	231	Healesville - Yarra Glen	Yarra Ranges	Melbourne - Outer East	Yarra Ranges S	
462				482				2127603 Casey		462	482	Healesville - Yarra Glen	Yarra Ranges	Melbourne - Outer East	Yarra Ranges S	
299				308				2127604 Casey		299	308	Healesville - Yarra Glen	Yarra Ranges	Melbourne - Outer East	Yarra Ranges S	
218				216				2127605 Casey		218	216	Healesville - Yarra Glen	Yarra Ranges	Melbourne - Outer East	Yarra Ranges S	
349				366				2127606 Casey		349	366	Healesville - Yarra Glen	Yarra Ranges	Melbourne - Outer East	Yarra Ranges S	
331				333				2127607 Casey		331	333	Healesville - Yarra Glen	Yarra Ranges	Melbourne - Outer East	Yarra Ranges S	
244				244				2127608 Casey		244	244	Healesville - Yarra Glen	Yarra Ranges	Melbourne - Outer East	Yarra Ranges S	
307				312				2127609 Casey		307	312	Healesville - Yarra Glen	Yarra Ranges	Melbourne - Outer East	Yarra Ranges S	
536				587				2127610 Casey		536	587	Healesville - Yarra Glen	Yarra Ranges	Melbourne - Outer East	Yarra Ranges S	
241				238				2127611 Casey		241	238	Healesville - Yarra Glen	Yarra Ranges	Melbourne - Outer East	Yarra Ranges S	
221				227				2127612 Casey		221	227	Healesville - Yarra Glen	Yarra Ranges	Melbourne - Outer East	Yarra Ranges S	
399				393				2127613 Casey		399	393	Healesville - Yarra Glen	Yarra Ranges	Melbourne - Outer East	Yarra Ranges S	

Current Enrolment 4/9/17: 4,064,258				Projected Enrolment 25/8/19: 4,194,146				SA1_7DIGITCODE_2011	Current CED	If Changed Proposed CED	Divided or T'ferred SA2's - Current	Divided or T'ferred SA2's - Projected	SA2_NAME_2011	SA3_NAME_2011	SA4_NAME_2011	LGA
SA1	SA2	SA3	SA4	SA1	SA2	SA3	SA4									
436				443				2127614	Casey		436	443	Healesville - Yarra Glen	Yarra Ranges	Melbourne - Outer East	Yarra Ranges S
3				4				2127615	Casey		3	4	Healesville - Yarra Glen	Yarra Ranges	Melbourne - Outer East	Yarra Ranges S
382				395				2127616	Casey		382	395	Healesville - Yarra Glen	Yarra Ranges	Melbourne - Outer East	Yarra Ranges S
217				212				2127617	Casey		217	212	Healesville - Yarra Glen	Yarra Ranges	Melbourne - Outer East	Yarra Ranges S
5				5				2127617	Indi	Casey	5	5	Healesville - Yarra Glen	Yarra Ranges	Melbourne - Outer East	Yarra Ranges S
331				349				2127618	Casey		331	349	Healesville - Yarra Glen	Yarra Ranges	Melbourne - Outer East	Yarra Ranges S
274				290				2127619	Casey		274	290	Healesville - Yarra Glen	Yarra Ranges	Melbourne - Outer East	Yarra Ranges S
444				459				2127620	Casey		444	459	Healesville - Yarra Glen	Yarra Ranges	Melbourne - Outer East	Yarra Ranges S
199				193				2127621	Casey		199	193	Healesville - Yarra Glen	Yarra Ranges	Melbourne - Outer East	Yarra Ranges S
227				241				2127622	Casey		227	241	Healesville - Yarra Glen	Yarra Ranges	Melbourne - Outer East	Yarra Ranges S
233				244				2127623	Casey		233	244	Healesville - Yarra Glen	Yarra Ranges	Melbourne - Outer East	Yarra Ranges S
221				226				2127624	Casey		221	226	Healesville - Yarra Glen	Yarra Ranges	Melbourne - Outer East	Yarra Ranges S
320				318				2127625	Casey		320	318	Healesville - Yarra Glen	Yarra Ranges	Melbourne - Outer East	Yarra Ranges S
374				386				2127626	Casey		374	386	Healesville - Yarra Glen	Yarra Ranges	Melbourne - Outer East	Yarra Ranges S
484				509				2127627	Casey		484	509	Healesville - Yarra Glen	Yarra Ranges	Melbourne - Outer East	Yarra Ranges S
283				290				2127628	Casey		283	290	Healesville - Yarra Glen	Yarra Ranges	Melbourne - Outer East	Yarra Ranges S
205				216				2127629	Casey		205	216	Healesville - Yarra Glen	Yarra Ranges	Melbourne - Outer East	Yarra Ranges S
147				148				2127630	Casey		147	148	Healesville - Yarra Glen	Yarra Ranges	Melbourne - Outer East	Yarra Ranges S
300				306				2127631	Casey		300	306	Healesville - Yarra Glen	Yarra Ranges	Melbourne - Outer East	Yarra Ranges S
338				334				2127632	Casey		338	334	Healesville - Yarra Glen	Yarra Ranges	Melbourne - Outer East	Yarra Ranges S
243				245				2127633	Casey		243	245	Healesville - Yarra Glen	Yarra Ranges	Melbourne - Outer East	Yarra Ranges S
279				293				2127634	Casey		279	293	Healesville - Yarra Glen	Yarra Ranges	Melbourne - Outer East	Yarra Ranges S
328	10,265			337	10,547			2127635	Casey		328	337	Healesville - Yarra Glen	Yarra Ranges	Melbourne - Outer East	Yarra Ranges S
									Casey		10,260	10,542				
									Indi	Casey	5	5				
250				261				2127701	Casey				Kilsyth	Yarra Ranges	Melbourne - Outer East	Yarra Ranges S
441				459				2127702	Casey				Kilsyth	Yarra Ranges	Melbourne - Outer East	Yarra Ranges S
411				418				2127703	Casey				Kilsyth	Yarra Ranges	Melbourne - Outer East	Yarra Ranges S
390				389				2127704	Casey				Kilsyth	Yarra Ranges	Melbourne - Outer East	Yarra Ranges S
417				422				2127705	Casey				Kilsyth	Yarra Ranges	Melbourne - Outer East	Yarra Ranges S
313				318				2127706	Casey				Kilsyth	Yarra Ranges	Melbourne - Outer East	Yarra Ranges S
243				249				2127707	Casey				Kilsyth	Yarra Ranges	Melbourne - Outer East	Yarra Ranges S
449				459				2127708	Casey				Kilsyth	Yarra Ranges	Melbourne - Outer East	Yarra Ranges S
262				269				2127709	Casey				Kilsyth	Yarra Ranges	Melbourne - Outer East	Yarra Ranges S
291				297				2127710	Casey				Kilsyth	Yarra Ranges	Melbourne - Outer East	Yarra Ranges S
196				201				2127711	Casey				Kilsyth	Yarra Ranges	Melbourne - Outer East	Yarra Ranges S
359				370				2127712	Casey				Kilsyth	Yarra Ranges	Melbourne - Outer East	Yarra Ranges S
450				464				2127713	Casey				Kilsyth	Yarra Ranges	Melbourne - Outer East	Yarra Ranges S
431				451				2127714	Casey				Kilsyth	Yarra Ranges	Melbourne - Outer East	Yarra Ranges S
0				0				2127715	Casey				Kilsyth	Yarra Ranges	Melbourne - Outer East	Yarra Ranges S
475				493				2127716	Casey				Kilsyth	Yarra Ranges	Melbourne - Outer East	Yarra Ranges S
268				269				2127717	Casey				Kilsyth	Yarra Ranges	Melbourne - Outer East	Yarra Ranges S
373				379				2127718	Casey				Kilsyth	Yarra Ranges	Melbourne - Outer East	Yarra Ranges S
486				495				2127719	Casey				Kilsyth	Yarra Ranges	Melbourne - Outer East	Yarra Ranges S
311	6,816			316	6,979			2127720	Casey				Kilsyth	Yarra Ranges	Melbourne - Outer East	Yarra Ranges S
173				178				2127801	Casey				Lilydale - Coldstream	Yarra Ranges	Melbourne - Outer East	Yarra Ranges S
0				0				2127802	Casey				Lilydale - Coldstream	Yarra Ranges	Melbourne - Outer East	Yarra Ranges S
245				241				2127803	Casey				Lilydale - Coldstream	Yarra Ranges	Melbourne - Outer East	Yarra Ranges S
243				248				2127804	Casey				Lilydale - Coldstream	Yarra Ranges	Melbourne - Outer East	Yarra Ranges S
223				228				2127805	Casey				Lilydale - Coldstream	Yarra Ranges	Melbourne - Outer East	Yarra Ranges S
361				365				2127806	Casey				Lilydale - Coldstream	Yarra Ranges	Melbourne - Outer East	Yarra Ranges S
325				329				2127807	Casey				Lilydale - Coldstream	Yarra Ranges	Melbourne - Outer East	Yarra Ranges S
200				199				2127808	Casey				Lilydale - Coldstream	Yarra Ranges	Melbourne - Outer East	Yarra Ranges S
425				427				2127809	Casey				Lilydale - Coldstream	Yarra Ranges	Melbourne - Outer East	Yarra Ranges S
243				241				2127810	Casey				Lilydale - Coldstream	Yarra Ranges	Melbourne - Outer East	Yarra Ranges S
163				171				2127811	Casey				Lilydale - Coldstream	Yarra Ranges	Melbourne - Outer East	Yarra Ranges S
180				178				2127812	Casey				Lilydale - Coldstream	Yarra Ranges	Melbourne - Outer East	Yarra Ranges S
224				226				2127813	Casey				Lilydale - Coldstream	Yarra Ranges	Melbourne - Outer East	Yarra Ranges S
241				243				2127814	Casey				Lilydale - Coldstream	Yarra Ranges	Melbourne - Outer East	Yarra Ranges S
466				492				2127815	Casey				Lilydale - Coldstream	Yarra Ranges	Melbourne - Outer East	Yarra Ranges S
322				327				2127816	Casey				Lilydale - Coldstream	Yarra Ranges	Melbourne - Outer East	Yarra Ranges S
255				264				2127817	Casey				Lilydale - Coldstream	Yarra Ranges	Melbourne - Outer East	Yarra Ranges S
422				424				2127818	Casey				Lilydale - Coldstream	Yarra Ranges	Melbourne - Outer East	Yarra Ranges S
301				309				2127819	Casey				Lilydale - Coldstream	Yarra Ranges	Melbourne - Outer East	Yarra Ranges S
406				404				2127820	Casey				Lilydale - Coldstream	Yarra Ranges	Melbourne - Outer East	Yarra Ranges S
8				7				2127821	Casey				Lilydale - Coldstream	Yarra Ranges	Melbourne - Outer East	Yarra Ranges S
435				432				2127822	Casey				Lilydale - Coldstream	Yarra Ranges	Melbourne - Outer East	Yarra Ranges S
329				338				2127823	Casey				Lilydale - Coldstream	Yarra Ranges	Melbourne - Outer East	Yarra Ranges S
262				267				2127824	Casey				Lilydale - Coldstream	Yarra Ranges	Melbourne - Outer East	Yarra Ranges S

Current Enrolment 4/9/17: 4,064,258				Projected Enrolment 25/8/19: 4,194,146				SA1_7DIGITCODE_2011	Current CED	If Changed Proposed CED	Divided or T'ferred SA2's - Current	Divided or T'ferred SA2's - Projected	SA2_NAME_2011	SA3_NAME_2011	SA4_NAME_2011	LGA
SA1	SA2	SA3	SA4	SA1	SA2	SA3	SA4									
424				445				2127825	Casey				Lilydale - Coldstream	Yarra Ranges	Melbourne - Outer East	Yarra Ranges S
346				346				2127826	Casey				Lilydale - Coldstream	Yarra Ranges	Melbourne - Outer East	Yarra Ranges S
341				355				2127827	Casey				Lilydale - Coldstream	Yarra Ranges	Melbourne - Outer East	Yarra Ranges S
272				286				2127828	Casey				Lilydale - Coldstream	Yarra Ranges	Melbourne - Outer East	Yarra Ranges S
481				522				2127829	Casey				Lilydale - Coldstream	Yarra Ranges	Melbourne - Outer East	Yarra Ranges S
472				490				2127830	Casey				Lilydale - Coldstream	Yarra Ranges	Melbourne - Outer East	Yarra Ranges S
393				402				2127831	Casey				Lilydale - Coldstream	Yarra Ranges	Melbourne - Outer East	Yarra Ranges S
324				324				2127832	Casey				Lilydale - Coldstream	Yarra Ranges	Melbourne - Outer East	Yarra Ranges S
332				339				2127833	Casey				Lilydale - Coldstream	Yarra Ranges	Melbourne - Outer East	Yarra Ranges S
417				407				2127834	Casey				Lilydale - Coldstream	Yarra Ranges	Melbourne - Outer East	Yarra Ranges S
357				369				2127835	Casey				Lilydale - Coldstream	Yarra Ranges	Melbourne - Outer East	Yarra Ranges S
292				299				2127836	Casey				Lilydale - Coldstream	Yarra Ranges	Melbourne - Outer East	Yarra Ranges S
381				398				2127837	Casey				Lilydale - Coldstream	Yarra Ranges	Melbourne - Outer East	Yarra Ranges S
2				2				2127838	Casey				Lilydale - Coldstream	Yarra Ranges	Melbourne - Outer East	Yarra Ranges S
328				335				2127839	Casey				Lilydale - Coldstream	Yarra Ranges	Melbourne - Outer East	Yarra Ranges S
249				248				2127840	Casey				Lilydale - Coldstream	Yarra Ranges	Melbourne - Outer East	Yarra Ranges S
286				289				2127841	Casey				Lilydale - Coldstream	Yarra Ranges	Melbourne - Outer East	Yarra Ranges S
234				231				2127842	Casey				Lilydale - Coldstream	Yarra Ranges	Melbourne - Outer East	Yarra Ranges S
234				239				2127843	Casey				Lilydale - Coldstream	Yarra Ranges	Melbourne - Outer East	Yarra Ranges S
205				216				2127844	Casey				Lilydale - Coldstream	Yarra Ranges	Melbourne - Outer East	Yarra Ranges S
220				219				2127845	Casey				Lilydale - Coldstream	Yarra Ranges	Melbourne - Outer East	Yarra Ranges S
517				516				2127846	Casey				Lilydale - Coldstream	Yarra Ranges	Melbourne - Outer East	Yarra Ranges S
410	13,969			410	14,225			2127847	Casey				Lilydale - Coldstream	Yarra Ranges	Melbourne - Outer East	Yarra Ranges S
392				392				2127901	Casey		392	392	Monbulk - Silvan	Yarra Ranges	Melbourne - Outer East	Yarra Ranges S
169				175				2127902	Casey		169	175	Monbulk - Silvan	Yarra Ranges	Melbourne - Outer East	Yarra Ranges S
288				287				2127903	Casey		288	287	Monbulk - Silvan	Yarra Ranges	Melbourne - Outer East	Yarra Ranges S
400				403				2127904	Casey		400	403	Monbulk - Silvan	Yarra Ranges	Melbourne - Outer East	Yarra Ranges S
438				438				2127905	Casey		438	438	Monbulk - Silvan	Yarra Ranges	Melbourne - Outer East	Yarra Ranges S
270				270				2127906	Casey		270	270	Monbulk - Silvan	Yarra Ranges	Melbourne - Outer East	Yarra Ranges S
309				302				2127907	Casey		309	302	Monbulk - Silvan	Yarra Ranges	Melbourne - Outer East	Yarra Ranges S
211				223				2127908	Casey		211	223	Monbulk - Silvan	Yarra Ranges	Melbourne - Outer East	Yarra Ranges S
389				405				2127909	Casey		389	405	Monbulk - Silvan	Yarra Ranges	Melbourne - Outer East	Yarra Ranges S
301				316				2127910	Casey		301	316	Monbulk - Silvan	Yarra Ranges	Melbourne - Outer East	Yarra Ranges S
264				262				2127911	La Trobe	Casey	264	262	Monbulk - Silvan	Yarra Ranges	Melbourne - Outer East	Yarra Ranges S
212				225				2127912	La Trobe	Casey	212	225	Monbulk - Silvan	Yarra Ranges	Melbourne - Outer East	Yarra Ranges S
367				376				2127913	Casey		367	376	Monbulk - Silvan	Yarra Ranges	Melbourne - Outer East	Yarra Ranges S
209	4,219			206	4,280			2127914	La Trobe	Casey	209	206	Monbulk - Silvan	Yarra Ranges	Melbourne - Outer East	Yarra Ranges S
									Casey		3,534	3,587				
									La Trobe	Casey	685	693				
303				299				2128001	Casey		303	299	Montrose	Yarra Ranges	Melbourne - Outer East	Yarra Ranges S
326				338				2128002	Casey		326	338	Montrose	Yarra Ranges	Melbourne - Outer East	Yarra Ranges S
259				256				2128003	Casey		259	256	Montrose	Yarra Ranges	Melbourne - Outer East	Yarra Ranges S
257				262				2128004	Casey		257	262	Montrose	Yarra Ranges	Melbourne - Outer East	Yarra Ranges S
251				252				2128005	Casey		251	252	Montrose	Yarra Ranges	Melbourne - Outer East	Yarra Ranges S
269				271				2128006	Casey		269	271	Montrose	Yarra Ranges	Melbourne - Outer East	Yarra Ranges S
348				361				2128007	Casey		348	361	Montrose	Yarra Ranges	Melbourne - Outer East	Yarra Ranges S
381				398				2128008	Casey		381	398	Montrose	Yarra Ranges	Melbourne - Outer East	Yarra Ranges S
335				335				2128009	Casey		335	335	Montrose	Yarra Ranges	Melbourne - Outer East	Yarra Ranges S
254				256				2128010	Casey		254	256	Montrose	Yarra Ranges	Melbourne - Outer East	Yarra Ranges S
191				188				2128011	Casey		191	188	Montrose	Yarra Ranges	Melbourne - Outer East	Yarra Ranges S
461				454				2128012	Casey		461	454	Montrose	Yarra Ranges	Melbourne - Outer East	Yarra Ranges S
306				303				2128013	Casey		306	303	Montrose	Yarra Ranges	Melbourne - Outer East	Yarra Ranges S
21				21				2128013	La Trobe	Casey	21	21	Montrose	Yarra Ranges	Melbourne - Outer East	Yarra Ranges S
280				280				2128014	Casey		280	280	Montrose	Yarra Ranges	Melbourne - Outer East	Yarra Ranges S
203				209				2128015	Casey		203	209	Montrose	Yarra Ranges	Melbourne - Outer East	Yarra Ranges S
279				277				2128016	Casey		279	277	Montrose	Yarra Ranges	Melbourne - Outer East	Yarra Ranges S
196				194				2128017	Casey		196	194	Montrose	Yarra Ranges	Melbourne - Outer East	Yarra Ranges S
170	5,090			175	5,129			2128018	Casey		170	175	Montrose	Yarra Ranges	Melbourne - Outer East	Yarra Ranges S
									Casey		5,069	5,108				
									La Trobe	Casey	21	21				
528				565				2128101	Casey				Mooroolbark	Yarra Ranges	Melbourne - Outer East	Yarra Ranges S
296				307				2128102	Casey				Mooroolbark	Yarra Ranges	Melbourne - Outer East	Yarra Ranges S
145				148				2128103	Casey				Mooroolbark	Yarra Ranges	Melbourne - Outer East	Yarra Ranges S
305				323				2128104	Casey				Mooroolbark	Yarra Ranges	Melbourne - Outer East	Yarra Ranges S
291				304				2128105	Casey				Mooroolbark	Yarra Ranges	Melbourne - Outer East	Yarra Ranges S
416				435				2128106	Casey				Mooroolbark	Yarra Ranges	Melbourne - Outer East	Yarra Ranges S
245				248				2128107	Casey				Mooroolbark	Yarra Ranges	Melbourne - Outer East	Yarra Ranges S
296				294				2128108	Casey				Mooroolbark	Yarra Ranges	Melbourne - Outer East	Yarra Ranges S
397				427				2128109	Casey				Mooroolbark	Yarra Ranges	Melbourne - Outer East	Yarra Ranges S

Current Enrolment 4/9/17: 4,064,258				Projected Enrolment 25/8/19: 4,194,146				SA1_7DIGITCODE_2011	Current CED	If Changed Proposed CED	Divided or T'ferred SA2's - Current	Divided or T'ferred SA2's - Projected	SA2_NAME_2011	SA3_NAME_2011	SA4_NAME_2011	LGA
SA1	SA2	SA3	SA4	SA1	SA2	SA3	SA4									
448				466				2128110	Casey			Mooroolbark	Yarra Ranges	Melbourne - Outer East	Yarra Ranges S	
350				350				2128111	Casey			Mooroolbark	Yarra Ranges	Melbourne - Outer East	Yarra Ranges S	
361				373				2128112	Casey			Mooroolbark	Yarra Ranges	Melbourne - Outer East	Yarra Ranges S	
501				512				2128113	Casey			Mooroolbark	Yarra Ranges	Melbourne - Outer East	Yarra Ranges S	
290				303				2128114	Casey			Mooroolbark	Yarra Ranges	Melbourne - Outer East	Yarra Ranges S	
390				391				2128115	Casey			Mooroolbark	Yarra Ranges	Melbourne - Outer East	Yarra Ranges S	
364				360				2128116	Casey			Mooroolbark	Yarra Ranges	Melbourne - Outer East	Yarra Ranges S	
438				448				2128117	Casey			Mooroolbark	Yarra Ranges	Melbourne - Outer East	Yarra Ranges S	
379				387				2128118	Casey			Mooroolbark	Yarra Ranges	Melbourne - Outer East	Yarra Ranges S	
376				387				2128119	Casey			Mooroolbark	Yarra Ranges	Melbourne - Outer East	Yarra Ranges S	
405				413				2128120	Casey			Mooroolbark	Yarra Ranges	Melbourne - Outer East	Yarra Ranges S	
375				380				2128121	Casey			Mooroolbark	Yarra Ranges	Melbourne - Outer East	Yarra Ranges S	
207				217				2128122	Casey			Mooroolbark	Yarra Ranges	Melbourne - Outer East	Yarra Ranges S	
389				402				2128123	Casey			Mooroolbark	Yarra Ranges	Melbourne - Outer East	Yarra Ranges S	
391				405				2128124	Casey			Mooroolbark	Yarra Ranges	Melbourne - Outer East	Yarra Ranges S	
302				307				2128125	Casey			Mooroolbark	Yarra Ranges	Melbourne - Outer East	Yarra Ranges S	
323				326				2128126	Casey			Mooroolbark	Yarra Ranges	Melbourne - Outer East	Yarra Ranges S	
398				402				2128127	Casey			Mooroolbark	Yarra Ranges	Melbourne - Outer East	Yarra Ranges S	
406				413				2128128	Casey			Mooroolbark	Yarra Ranges	Melbourne - Outer East	Yarra Ranges S	
338				338				2128129	Casey			Mooroolbark	Yarra Ranges	Melbourne - Outer East	Yarra Ranges S	
352				351				2128130	Casey			Mooroolbark	Yarra Ranges	Melbourne - Outer East	Yarra Ranges S	
400				407				2128131	Casey			Mooroolbark	Yarra Ranges	Melbourne - Outer East	Yarra Ranges S	
419				438				2128132	Casey			Mooroolbark	Yarra Ranges	Melbourne - Outer East	Yarra Ranges S	
325				348				2128133	Casey			Mooroolbark	Yarra Ranges	Melbourne - Outer East	Yarra Ranges S	
300				310				2128134	Casey			Mooroolbark	Yarra Ranges	Melbourne - Outer East	Yarra Ranges S	
170				186				2128135	Casey			Mooroolbark	Yarra Ranges	Melbourne - Outer East	Yarra Ranges S	
293				300				2128136	Casey			Mooroolbark	Yarra Ranges	Melbourne - Outer East	Yarra Ranges S	
214				226				2128137	Casey			Mooroolbark	Yarra Ranges	Melbourne - Outer East	Yarra Ranges S	
352				363				2128138	Casey			Mooroolbark	Yarra Ranges	Melbourne - Outer East	Yarra Ranges S	
201				201				2128139	Casey			Mooroolbark	Yarra Ranges	Melbourne - Outer East	Yarra Ranges S	
248				247				2128140	Casey			Mooroolbark	Yarra Ranges	Melbourne - Outer East	Yarra Ranges S	
364				364				2128141	Casey			Mooroolbark	Yarra Ranges	Melbourne - Outer East	Yarra Ranges S	
397				391				2128142	Casey			Mooroolbark	Yarra Ranges	Melbourne - Outer East	Yarra Ranges S	
182				186				2128143	Casey			Mooroolbark	Yarra Ranges	Melbourne - Outer East	Yarra Ranges S	
336				332				2128144	Casey			Mooroolbark	Yarra Ranges	Melbourne - Outer East	Yarra Ranges S	
424				430				2128145	Casey			Mooroolbark	Yarra Ranges	Melbourne - Outer East	Yarra Ranges S	
339				337				2128146	Casey			Mooroolbark	Yarra Ranges	Melbourne - Outer East	Yarra Ranges S	
219	15,885			234	16,282			2128147	Casey			Mooroolbark	Yarra Ranges	Melbourne - Outer East	Yarra Ranges S	
151				150				2128201	Casey		151	150	Mount Dandenong - Olinda	Yarra Ranges	Melbourne - Outer East	Yarra Ranges S
51				51				2128201	La Trobe	Aston	51	51	Mount Dandenong - Olinda	Yarra Ranges	Melbourne - Outer East	Yarra Ranges S
185				184				2128201	La Trobe	Casey	185	184	Mount Dandenong - Olinda	Yarra Ranges	Melbourne - Outer East	Yarra Ranges S
207				212				2128202	La Trobe	Casey	207	212	Mount Dandenong - Olinda	Yarra Ranges	Melbourne - Outer East	Yarra Ranges S
278				281				2128203	Casey		278	281	Mount Dandenong - Olinda	Yarra Ranges	Melbourne - Outer East	Yarra Ranges S
228				236				2128204	Casey		228	236	Mount Dandenong - Olinda	Yarra Ranges	Melbourne - Outer East	Yarra Ranges S
252				254				2128205	Casey		252	254	Mount Dandenong - Olinda	Yarra Ranges	Melbourne - Outer East	Yarra Ranges S
43				43				2128205	La Trobe	Casey	43	43	Mount Dandenong - Olinda	Yarra Ranges	Melbourne - Outer East	Yarra Ranges S
158				158				2128206	Casey		158	158	Mount Dandenong - Olinda	Yarra Ranges	Melbourne - Outer East	Yarra Ranges S
171				177				2128207	Casey		171	177	Mount Dandenong - Olinda	Yarra Ranges	Melbourne - Outer East	Yarra Ranges S
194				193				2128208	Casey		194	193	Mount Dandenong - Olinda	Yarra Ranges	Melbourne - Outer East	Yarra Ranges S
294				289				2128209	Casey		294	289	Mount Dandenong - Olinda	Yarra Ranges	Melbourne - Outer East	Yarra Ranges S
203				207				2128210	Casey		203	207	Mount Dandenong - Olinda	Yarra Ranges	Melbourne - Outer East	Yarra Ranges S
11				11				2128210	La Trobe	Casey	11	11	Mount Dandenong - Olinda	Yarra Ranges	Melbourne - Outer East	Yarra Ranges S
264				262				2128211	Casey		264	262	Mount Dandenong - Olinda	Yarra Ranges	Melbourne - Outer East	Yarra Ranges S
303				302				2128212	Casey		303	302	Mount Dandenong - Olinda	Yarra Ranges	Melbourne - Outer East	Yarra Ranges S
258				262				2128213	Casey		258	262	Mount Dandenong - Olinda	Yarra Ranges	Melbourne - Outer East	Yarra Ranges S
309				312				2128214	Casey		309	312	Mount Dandenong - Olinda	Yarra Ranges	Melbourne - Outer East	Yarra Ranges S
376				370				2128215	Casey		376	370	Mount Dandenong - Olinda	Yarra Ranges	Melbourne - Outer East	Yarra Ranges S
62				63				2128216	Casey		62	63	Mount Dandenong - Olinda	Yarra Ranges	Melbourne - Outer East	Yarra Ranges S
213				215				2128216	La Trobe	Casey	213	215	Mount Dandenong - Olinda	Yarra Ranges	Melbourne - Outer East	Yarra Ranges S
14				13				2128217	La Trobe	Casey	14	13	Mount Dandenong - Olinda	Yarra Ranges	Melbourne - Outer East	Yarra Ranges S
361				364				2128218	La Trobe	Casey	361	364	Mount Dandenong - Olinda	Yarra Ranges	Melbourne - Outer East	Yarra Ranges S
14				14				2128219	Casey		14	14	Mount Dandenong - Olinda	Yarra Ranges	Melbourne - Outer East	Yarra Ranges S
303				303				2128219	La Trobe	Casey	303	303	Mount Dandenong - Olinda	Yarra Ranges	Melbourne - Outer East	Yarra Ranges S
431				441				2128220	La Trobe	Casey	431	441	Mount Dandenong - Olinda	Yarra Ranges	Melbourne - Outer East	Yarra Ranges S
126				130				2128221	La Trobe	Casey	126	130	Mount Dandenong - Olinda	Yarra Ranges	Melbourne - Outer East	Yarra Ranges S
368				369				2128222	La Trobe	Casey	368	369	Mount Dandenong - Olinda	Yarra Ranges	Melbourne - Outer East	Yarra Ranges S
378				379				2128223	La Trobe	Casey	378	379	Mount Dandenong - Olinda	Yarra Ranges	Melbourne - Outer East	Yarra Ranges S
257				262				2128224	La Trobe	Casey	257	262	Mount Dandenong - Olinda	Yarra Ranges	Melbourne - Outer East	Yarra Ranges S
163				166				2128225	La Trobe	Casey	163	166	Mount Dandenong - Olinda	Yarra Ranges	Melbourne - Outer East	Yarra Ranges S

Current Enrolment 4/9/17: 4,064,258				Projected Enrolment 25/8/19: 4,194,146				SA1_7DIGITCODE_2011	Current CED	If Changed Proposed CED	Divided or T'ferred SA2's - Current	Divided or T'ferred SA2's - Projected	SA2_NAME_2011	SA3_NAME_2011	SA4_NAME_2011	LGA
SA1	SA2	SA3	SA4	SA1	SA2	SA3	SA4									
192				195				2128226	La Trobe	Casey	192	195	Mount Dandenong - Olinda	Yarra Ranges	Melbourne - Outer East	Yarra Ranges S
2				2				2128227	La Trobe	Casey	2	2	Mount Dandenong - Olinda	Yarra Ranges	Melbourne - Outer East	Yarra Ranges S
213				216				2128228	La Trobe	Casey	213	216	Mount Dandenong - Olinda	Yarra Ranges	Melbourne - Outer East	Yarra Ranges S
1				1				2128229	Casey		1	1	Mount Dandenong - Olinda	Yarra Ranges	Melbourne - Outer East	Yarra Ranges S
14				16				2128230	Casey		14	16	Mount Dandenong - Olinda	Yarra Ranges	Melbourne - Outer East	Yarra Ranges S
0				0				2128231	Casey		0	0	Mount Dandenong - Olinda	Yarra Ranges	Melbourne - Outer East	Yarra Ranges S
0				0				2128231	La Trobe	Casey	0	0	Mount Dandenong - Olinda	Yarra Ranges	Melbourne - Outer East	Yarra Ranges S
414	7,462			433	7,536			2128232	La Trobe	Casey	414	433	Mount Dandenong - Olinda	Yarra Ranges	Melbourne - Outer East	Yarra Ranges S
									Casey		3,530	3,547				
									La Trobe	Aston	51	51				
									La Trobe	Casey	3,881	3,938				
238				241				2128301	Casey				Mount Evelyn	Yarra Ranges	Melbourne - Outer East	Yarra Ranges S
337				341				2128302	Casey				Mount Evelyn	Yarra Ranges	Melbourne - Outer East	Yarra Ranges S
189				191				2128303	Casey				Mount Evelyn	Yarra Ranges	Melbourne - Outer East	Yarra Ranges S
355				381				2128304	Casey				Mount Evelyn	Yarra Ranges	Melbourne - Outer East	Yarra Ranges S
299				307				2128305	Casey				Mount Evelyn	Yarra Ranges	Melbourne - Outer East	Yarra Ranges S
485				492				2128306	Casey				Mount Evelyn	Yarra Ranges	Melbourne - Outer East	Yarra Ranges S
216				222				2128307	Casey				Mount Evelyn	Yarra Ranges	Melbourne - Outer East	Yarra Ranges S
228				233				2128308	Casey				Mount Evelyn	Yarra Ranges	Melbourne - Outer East	Yarra Ranges S
385				403				2128309	Casey				Mount Evelyn	Yarra Ranges	Melbourne - Outer East	Yarra Ranges S
270				280				2128310	Casey				Mount Evelyn	Yarra Ranges	Melbourne - Outer East	Yarra Ranges S
376				375				2128311	Casey				Mount Evelyn	Yarra Ranges	Melbourne - Outer East	Yarra Ranges S
232				234				2128312	Casey				Mount Evelyn	Yarra Ranges	Melbourne - Outer East	Yarra Ranges S
299				304				2128313	Casey				Mount Evelyn	Yarra Ranges	Melbourne - Outer East	Yarra Ranges S
270				273				2128314	Casey				Mount Evelyn	Yarra Ranges	Melbourne - Outer East	Yarra Ranges S
244				247				2128315	Casey				Mount Evelyn	Yarra Ranges	Melbourne - Outer East	Yarra Ranges S
274				268				2128316	Casey				Mount Evelyn	Yarra Ranges	Melbourne - Outer East	Yarra Ranges S
345				354				2128317	Casey				Mount Evelyn	Yarra Ranges	Melbourne - Outer East	Yarra Ranges S
181				183				2128318	Casey				Mount Evelyn	Yarra Ranges	Melbourne - Outer East	Yarra Ranges S
285				291				2128319	Casey				Mount Evelyn	Yarra Ranges	Melbourne - Outer East	Yarra Ranges S
289				289				2128320	Casey				Mount Evelyn	Yarra Ranges	Melbourne - Outer East	Yarra Ranges S
241				246				2128321	Casey				Mount Evelyn	Yarra Ranges	Melbourne - Outer East	Yarra Ranges S
187				182				2128322	Casey				Mount Evelyn	Yarra Ranges	Melbourne - Outer East	Yarra Ranges S
209				214				2128323	Casey				Mount Evelyn	Yarra Ranges	Melbourne - Outer East	Yarra Ranges S
279				278				2128324	Casey				Mount Evelyn	Yarra Ranges	Melbourne - Outer East	Yarra Ranges S
265				273				2128325	Casey				Mount Evelyn	Yarra Ranges	Melbourne - Outer East	Yarra Ranges S
155	7,133			158	7,260			2128326	Casey				Mount Evelyn	Yarra Ranges	Melbourne - Outer East	Yarra Ranges S
202				199				2128401	La Trobe	Aston	202	199	Upwey - Tecoma	Yarra Ranges	Melbourne - Outer East	Yarra Ranges S
293				290				2128402	La Trobe	Aston	293	290	Upwey - Tecoma	Yarra Ranges	Melbourne - Outer East	Yarra Ranges S
312				318				2128403	La Trobe	Aston	312	318	Upwey - Tecoma	Yarra Ranges	Melbourne - Outer East	Yarra Ranges S
311				314				2128404	La Trobe	Aston	311	314	Upwey - Tecoma	Yarra Ranges	Melbourne - Outer East	Yarra Ranges S
293				297				2128405	La Trobe	Aston	293	297	Upwey - Tecoma	Yarra Ranges	Melbourne - Outer East	Yarra Ranges S
179				181				2128406	La Trobe	Aston	179	181	Upwey - Tecoma	Yarra Ranges	Melbourne - Outer East	Yarra Ranges S
162				168				2128407	La Trobe	Aston	162	168	Upwey - Tecoma	Yarra Ranges	Melbourne - Outer East	Yarra Ranges S
277				275				2128408	La Trobe	Aston	277	275	Upwey - Tecoma	Yarra Ranges	Melbourne - Outer East	Yarra Ranges S
192				194				2128409	La Trobe	Aston	192	194	Upwey - Tecoma	Yarra Ranges	Melbourne - Outer East	Yarra Ranges S
318				319				2128410	La Trobe	Aston	318	319	Upwey - Tecoma	Yarra Ranges	Melbourne - Outer East	Yarra Ranges S
298				295				2128411	La Trobe	Aston	298	295	Upwey - Tecoma	Yarra Ranges	Melbourne - Outer East	Yarra Ranges S
244				242				2128412	La Trobe	Aston	244	242	Upwey - Tecoma	Yarra Ranges	Melbourne - Outer East	Yarra Ranges S
375				371				2128413	La Trobe	Aston	375	371	Upwey - Tecoma	Yarra Ranges	Melbourne - Outer East	Yarra Ranges S
166				166				2128414	La Trobe	Aston	166	166	Upwey - Tecoma	Yarra Ranges	Melbourne - Outer East	Yarra Ranges S
277				274				2128415	La Trobe	Aston	277	274	Upwey - Tecoma	Yarra Ranges	Melbourne - Outer East	Yarra Ranges S
290				286				2128416	La Trobe	Aston	290	286	Upwey - Tecoma	Yarra Ranges	Melbourne - Outer East	Yarra Ranges S
331				332				2128417	La Trobe	Aston	331	332	Upwey - Tecoma	Yarra Ranges	Melbourne - Outer East	Yarra Ranges S
183				186				2128418	La Trobe	Aston	183	186	Upwey - Tecoma	Yarra Ranges	Melbourne - Outer East	Yarra Ranges S
330				333				2128419	La Trobe	Aston	330	333	Upwey - Tecoma	Yarra Ranges	Melbourne - Outer East	Yarra Ranges S
565				563				2128420	La Trobe	Aston	565	563	Upwey - Tecoma	Yarra Ranges	Melbourne - Outer East	Yarra Ranges S
284				299				2128421	La Trobe	Aston	284	299	Upwey - Tecoma	Yarra Ranges	Melbourne - Outer East	Yarra Ranges S
271				272				2128422	La Trobe	Aston	271	272	Upwey - Tecoma	Yarra Ranges	Melbourne - Outer East	Yarra Ranges S
374				372				2128423	La Trobe	Aston	374	372	Upwey - Tecoma	Yarra Ranges	Melbourne - Outer East	Yarra Ranges S
291				306				2128424	La Trobe	Aston	291	306	Upwey - Tecoma	Yarra Ranges	Melbourne - Outer East	Yarra Ranges S
171				179				2128425	La Trobe	Aston	171	179	Upwey - Tecoma	Yarra Ranges	Melbourne - Outer East	Yarra Ranges S
239				237				2128426	La Trobe	Aston	239	237	Upwey - Tecoma	Yarra Ranges	Melbourne - Outer East	Yarra Ranges S
172	7,400			171	7,439			2128427	La Trobe	Aston	172	171	Upwey - Tecoma	Yarra Ranges	Melbourne - Outer East	Yarra Ranges S
									La Trobe	Aston	7,400	7,439				
132				130				2128501	Casey				Wandin - Seville	Yarra Ranges	Melbourne - Outer East	Yarra Ranges S
139				141				2128502	Casey				Wandin - Seville	Yarra Ranges	Melbourne - Outer East	Yarra Ranges S
196				201				2128503	Casey				Wandin - Seville	Yarra Ranges	Melbourne - Outer East	Yarra Ranges S
269				273				2128504	Casey				Wandin - Seville	Yarra Ranges	Melbourne - Outer East	Yarra Ranges S

Current Enrolment 4/9/17: 4,064,258				Projected Enrolment 25/8/19: 4,194,146				SA1_7DIGITCODE_2011	Current CED	If Changed Proposed CED	Divided or T'ferred SA2's - Current	Divided or T'ferred SA2's - Projected	SA2_NAME_2011	SA3_NAME_2011	SA4_NAME_2011	LGA
SA1	SA2	SA3	SA4	SA1	SA2	SA3	SA4									
236				239				2128505 Casey				Wandin - Seville	Yarra Ranges	Melbourne - Outer East	Yarra Ranges S	
247				254				2128506 Casey				Wandin - Seville	Yarra Ranges	Melbourne - Outer East	Yarra Ranges S	
237				236				2128507 Casey				Wandin - Seville	Yarra Ranges	Melbourne - Outer East	Yarra Ranges S	
209				214				2128508 Casey				Wandin - Seville	Yarra Ranges	Melbourne - Outer East	Yarra Ranges S	
304				305				2128509 Casey				Wandin - Seville	Yarra Ranges	Melbourne - Outer East	Yarra Ranges S	
147				150				2128510 Casey				Wandin - Seville	Yarra Ranges	Melbourne - Outer East	Yarra Ranges S	
319				328				2128511 Casey				Wandin - Seville	Yarra Ranges	Melbourne - Outer East	Yarra Ranges S	
123				125				2128512 Casey				Wandin - Seville	Yarra Ranges	Melbourne - Outer East	Yarra Ranges S	
100				99				2128513 Casey				Wandin - Seville	Yarra Ranges	Melbourne - Outer East	Yarra Ranges S	
159				157				2128514 Casey				Wandin - Seville	Yarra Ranges	Melbourne - Outer East	Yarra Ranges S	
186				186				2128515 Casey				Wandin - Seville	Yarra Ranges	Melbourne - Outer East	Yarra Ranges S	
295				297				2128516 Casey				Wandin - Seville	Yarra Ranges	Melbourne - Outer East	Yarra Ranges S	
189				189				2128517 Casey				Wandin - Seville	Yarra Ranges	Melbourne - Outer East	Yarra Ranges S	
171				171				2128518 Casey				Wandin - Seville	Yarra Ranges	Melbourne - Outer East	Yarra Ranges S	
238				242				2128519 Casey				Wandin - Seville	Yarra Ranges	Melbourne - Outer East	Yarra Ranges S	
218				220				2128520 Casey				Wandin - Seville	Yarra Ranges	Melbourne - Outer East	Yarra Ranges S	
261				269				2128521 Casey				Wandin - Seville	Yarra Ranges	Melbourne - Outer East	Yarra Ranges S	
264				265				2128522 Casey				Wandin - Seville	Yarra Ranges	Melbourne - Outer East	Yarra Ranges S	
186				185				2128523 Casey				Wandin - Seville	Yarra Ranges	Melbourne - Outer East	Yarra Ranges S	
371				375				2128524 Casey				Wandin - Seville	Yarra Ranges	Melbourne - Outer East	Yarra Ranges S	
303				312				2128525 Casey				Wandin - Seville	Yarra Ranges	Melbourne - Outer East	Yarra Ranges S	
227	5,726			234	5,797			2128526 Casey				Wandin - Seville	Yarra Ranges	Melbourne - Outer East	Yarra Ranges S	
119				128				2128601 Casey		119	128	Yarra Valley	Yarra Ranges	Melbourne - Outer East	Yarra Ranges S	
235				239				2128602 Casey		235	239	Yarra Valley	Yarra Ranges	Melbourne - Outer East	Yarra Ranges S	
278				285				2128603 Casey		278	285	Yarra Valley	Yarra Ranges	Melbourne - Outer East	Yarra Ranges S	
296				291				2128604 Casey		296	291	Yarra Valley	Yarra Ranges	Melbourne - Outer East	Yarra Ranges S	
251				251				2128605 Casey		251	251	Yarra Valley	Yarra Ranges	Melbourne - Outer East	Yarra Ranges S	
211				212				2128606 Casey		211	212	Yarra Valley	Yarra Ranges	Melbourne - Outer East	Yarra Ranges S	
214				216				2128607 Casey		214	216	Yarra Valley	Yarra Ranges	Melbourne - Outer East	Yarra Ranges S	
252				260				2128608 Casey		252	260	Yarra Valley	Yarra Ranges	Melbourne - Outer East	Yarra Ranges S	
9				9				2128609 Casey		9	9	Yarra Valley	Yarra Ranges	Melbourne - Outer East	Yarra Ranges S	
292				300				2128610 Casey		292	300	Yarra Valley	Yarra Ranges	Melbourne - Outer East	Yarra Ranges S	
312				316				2128611 Casey		312	316	Yarra Valley	Yarra Ranges	Melbourne - Outer East	Yarra Ranges S	
257				254				2128612 Casey		257	254	Yarra Valley	Yarra Ranges	Melbourne - Outer East	Yarra Ranges S	
237				245				2128613 Casey		237	245	Yarra Valley	Yarra Ranges	Melbourne - Outer East	Yarra Ranges S	
322				330				2128614 Casey		322	330	Yarra Valley	Yarra Ranges	Melbourne - Outer East	Yarra Ranges S	
320				322				2128615 Casey		320	322	Yarra Valley	Yarra Ranges	Melbourne - Outer East	Yarra Ranges S	
250				251				2128616 Casey		250	251	Yarra Valley	Yarra Ranges	Melbourne - Outer East	Yarra Ranges S	
236				233				2128617 Casey		236	233	Yarra Valley	Yarra Ranges	Melbourne - Outer East	Yarra Ranges S	
357				356				2128618 Casey		357	356	Yarra Valley	Yarra Ranges	Melbourne - Outer East	Yarra Ranges S	
134				134				2128619 Casey		134	134	Yarra Valley	Yarra Ranges	Melbourne - Outer East	Yarra Ranges S	
218				212				2128620 Casey		218	212	Yarra Valley	Yarra Ranges	Melbourne - Outer East	Yarra Ranges S	
240				241				2128621 Casey		240	241	Yarra Valley	Yarra Ranges	Melbourne - Outer East	Yarra Ranges S	
218				223				2128622 Casey		218	223	Yarra Valley	Yarra Ranges	Melbourne - Outer East	Yarra Ranges S	
168				169				2128623 Casey		168	169	Yarra Valley	Yarra Ranges	Melbourne - Outer East	Yarra Ranges S	
527				532				2128624 Casey		527	532	Yarra Valley	Yarra Ranges	Melbourne - Outer East	Yarra Ranges S	
163				160				2128625 Casey		163	160	Yarra Valley	Yarra Ranges	Melbourne - Outer East	Yarra Ranges S	
165				164				2128626 Casey		165	164	Yarra Valley	Yarra Ranges	Melbourne - Outer East	Yarra Ranges S	
271				267				2128627 Casey		271	267	Yarra Valley	Yarra Ranges	Melbourne - Outer East	Yarra Ranges S	
264				263				2128628 Casey		264	263	Yarra Valley	Yarra Ranges	Melbourne - Outer East	Yarra Ranges S	
348				353				2128629 Casey		348	353	Yarra Valley	Yarra Ranges	Melbourne - Outer East	Yarra Ranges S	
286				289				2128630 Casey		286	289	Yarra Valley	Yarra Ranges	Melbourne - Outer East	Yarra Ranges S	
328				332				2128631 Casey		328	332	Yarra Valley	Yarra Ranges	Melbourne - Outer East	Yarra Ranges S	
207				208				2128632 Casey		207	208	Yarra Valley	Yarra Ranges	Melbourne - Outer East	Yarra Ranges S	
164				164				2128633 Casey		164	164	Yarra Valley	Yarra Ranges	Melbourne - Outer East	Yarra Ranges S	
275				269				2128634 Casey		275	269	Yarra Valley	Yarra Ranges	Melbourne - Outer East	Yarra Ranges S	
138				137				2128635 Casey		138	137	Yarra Valley	Yarra Ranges	Melbourne - Outer East	Yarra Ranges S	
151				153				2128636 Casey		151	153	Yarra Valley	Yarra Ranges	Melbourne - Outer East	Yarra Ranges S	
140				142				2128637 Casey		140	142	Yarra Valley	Yarra Ranges	Melbourne - Outer East	Yarra Ranges S	
217				221				2128638 Casey		217	221	Yarra Valley	Yarra Ranges	Melbourne - Outer East	Yarra Ranges S	
152				156				2128639 Casey		152	156	Yarra Valley	Yarra Ranges	Melbourne - Outer East	Yarra Ranges S	
69				71				2128639 La Trobe	Casey	69	71	Yarra Valley	Yarra Ranges	Melbourne - Outer East	Yarra Ranges S	
185				188				2128640 Casey		185	188	Yarra Valley	Yarra Ranges	Melbourne - Outer East	Yarra Ranges S	
118				125				2128641 Casey		118	125	Yarra Valley	Yarra Ranges	Melbourne - Outer East	Yarra Ranges S	
398				402				2128642 Casey		398	402	Yarra Valley	Yarra Ranges	Melbourne - Outer East	Yarra Ranges S	
273				268				2128643 Casey		273	268	Yarra Valley	Yarra Ranges	Melbourne - Outer East	Yarra Ranges S	
224				227				2128644 Casey		224	227	Yarra Valley	Yarra Ranges	Melbourne - Outer East	Yarra Ranges S	
1				1				2128645 Casey		1	1	Yarra Valley	Yarra Ranges	Melbourne - Outer East	Yarra Ranges S	
166				164				2128646 Casey		166	164	Yarra Valley	Yarra Ranges	Melbourne - Outer East	Yarra Ranges S	

Current Enrolment 4/9/17: 4,064,258				Projected Enrolment 25/8/19: 4,194,146				SA1_7DIGITCODE_2011	Current CED	If Changed Proposed CED	Divided or T'ferred SA2's - Current	Divided or T'ferred SA2's - Projected	SA2_NAME_2011	SA3_NAME_2011	SA4_NAME_2011	LGA
SA1	SA2	SA3	SA4	SA1	SA2	SA3	SA4									
207				205				2128647 Casey			207	205	Yarra Valley	Yarra Ranges	Melbourne - Outer East	Yarra Ranges S
170				167				2128648 Casey			170	167	Yarra Valley	Yarra Ranges	Melbourne - Outer East	Yarra Ranges S
244				249				2128649 Casey			244	249	Yarra Valley	Yarra Ranges	Melbourne - Outer East	Yarra Ranges S
165				169				2128650 Casey			165	169	Yarra Valley	Yarra Ranges	Melbourne - Outer East	Yarra Ranges S
194				194				2128651 Casey			194	194	Yarra Valley	Yarra Ranges	Melbourne - Outer East	Yarra Ranges S
232				237				2128652 Casey			232	237	Yarra Valley	Yarra Ranges	Melbourne - Outer East	Yarra Ranges S
0	11,868	110,910	358,427	0	11,954	112,855	364,953	2128653 Casey			0	0	Yarra Valley	Yarra Ranges	Melbourne - Outer East	Yarra Ranges S
								Casey La Trobe	Casey		11,799 69	11,883 71				
364				384				2128701 La Trobe					Beaconsfield - Officer	Cardinia	Melbourne - South East	Cardinia S
312				340				2128702 La Trobe					Beaconsfield - Officer	Cardinia	Melbourne - South East	Cardinia S
312				323				2128703 La Trobe					Beaconsfield - Officer	Cardinia	Melbourne - South East	Cardinia S
3,905				5,111				2128704 La Trobe					Beaconsfield - Officer	Cardinia	Melbourne - South East	Cardinia S
407				429				2128705 La Trobe					Beaconsfield - Officer	Cardinia	Melbourne - South East	Cardinia S
257				264				2128706 La Trobe					Beaconsfield - Officer	Cardinia	Melbourne - South East	Cardinia S
430				477				2128707 La Trobe					Beaconsfield - Officer	Cardinia	Melbourne - South East	Cardinia S
626				771				2128708 La Trobe					Beaconsfield - Officer	Cardinia	Melbourne - South East	Cardinia S
546				596				2128709 La Trobe					Beaconsfield - Officer	Cardinia	Melbourne - South East	Cardinia S
182				209				2128710 La Trobe					Beaconsfield - Officer	Cardinia	Melbourne - South East	Cardinia S
337				349				2128711 La Trobe					Beaconsfield - Officer	Cardinia	Melbourne - South East	Cardinia S
323				333				2128712 La Trobe					Beaconsfield - Officer	Cardinia	Melbourne - South East	Cardinia S
289				318				2128713 La Trobe					Beaconsfield - Officer	Cardinia	Melbourne - South East	Cardinia S
418				449				2128714 La Trobe					Beaconsfield - Officer	Cardinia	Melbourne - South East	Cardinia S
175				195				2128715 La Trobe					Beaconsfield - Officer	Cardinia	Melbourne - South East	Cardinia S
796				1,026				2128716 La Trobe					Beaconsfield - Officer	Cardinia	Melbourne - South East	Cardinia S
279	9,958			299	11,873			2128717 La Trobe					Beaconsfield - Officer	Cardinia	Melbourne - South East	Cardinia S
250				247				2128801 McMillan					Bunyip - Garfield	Cardinia	Melbourne - South East	Cardinia S
194				193				2128802 McMillan					Bunyip - Garfield	Cardinia	Melbourne - South East	Cardinia S
171				176				2128803 McMillan					Bunyip - Garfield	Cardinia	Melbourne - South East	Cardinia S
256				262				2128804 McMillan					Bunyip - Garfield	Cardinia	Melbourne - South East	Cardinia S
254				259				2128805 McMillan					Bunyip - Garfield	Cardinia	Melbourne - South East	Cardinia S
173				172				2128806 McMillan					Bunyip - Garfield	Cardinia	Melbourne - South East	Cardinia S
271				278				2128807 McMillan					Bunyip - Garfield	Cardinia	Melbourne - South East	Cardinia S
422				430				2128808 McMillan					Bunyip - Garfield	Cardinia	Melbourne - South East	Cardinia S
399				416				2128809 McMillan					Bunyip - Garfield	Cardinia	Melbourne - South East	Cardinia S
208				203				2128810 McMillan					Bunyip - Garfield	Cardinia	Melbourne - South East	Cardinia S
335				331				2128811 McMillan					Bunyip - Garfield	Cardinia	Melbourne - South East	Cardinia S
337				346				2128812 McMillan					Bunyip - Garfield	Cardinia	Melbourne - South East	Cardinia S
606				632				2128813 McMillan					Bunyip - Garfield	Cardinia	Melbourne - South East	Cardinia S
360				370				2128814 McMillan					Bunyip - Garfield	Cardinia	Melbourne - South East	Cardinia S
284				298				2128815 McMillan					Bunyip - Garfield	Cardinia	Melbourne - South East	Cardinia S
448				459				2128816 McMillan					Bunyip - Garfield	Cardinia	Melbourne - South East	Cardinia S
242				243				2128817 McMillan					Bunyip - Garfield	Cardinia	Melbourne - South East	Cardinia S
259				262				2128818 McMillan					Bunyip - Garfield	Cardinia	Melbourne - South East	Cardinia S
195				202				2128819 McMillan					Bunyip - Garfield	Cardinia	Melbourne - South East	Cardinia S
248				254				2128820 McMillan					Bunyip - Garfield	Cardinia	Melbourne - South East	Cardinia S
199				212				2128821 McMillan					Bunyip - Garfield	Cardinia	Melbourne - South East	Cardinia S
224				227				2128822 McMillan					Bunyip - Garfield	Cardinia	Melbourne - South East	Cardinia S
156	6,491			152	6,624			2128823 McMillan					Bunyip - Garfield	Cardinia	Melbourne - South East	Cardinia S
16				14				2128901 McMillan	La Trobe		16	14	Emerald - Cockatoo	Cardinia	Melbourne - South East	Cardinia S
319				333				2128902 La Trobe			319	333	Emerald - Cockatoo	Cardinia	Melbourne - South East	Cardinia S
175				174				2128903 La Trobe			175	174	Emerald - Cockatoo	Cardinia	Melbourne - South East	Cardinia S
352				358				2128904 La Trobe			352	358	Emerald - Cockatoo	Cardinia	Melbourne - South East	Cardinia S
393				408				2128905 La Trobe			393	408	Emerald - Cockatoo	Cardinia	Melbourne - South East	Cardinia S
240				249				2128906 La Trobe			240	249	Emerald - Cockatoo	Cardinia	Melbourne - South East	Cardinia S
176				169				2128907 La Trobe			176	169	Emerald - Cockatoo	Cardinia	Melbourne - South East	Cardinia S
253				258				2128908 La Trobe			253	258	Emerald - Cockatoo	Cardinia	Melbourne - South East	Cardinia S
419				429				2128909 La Trobe			419	429	Emerald - Cockatoo	Cardinia	Melbourne - South East	Cardinia S
413				411				2128910 La Trobe			413	411	Emerald - Cockatoo	Cardinia	Melbourne - South East	Cardinia S
270				267				2128911 La Trobe			270	267	Emerald - Cockatoo	Cardinia	Melbourne - South East	Cardinia S
300				319				2128912 La Trobe			300	319	Emerald - Cockatoo	Cardinia	Melbourne - South East	Cardinia S
157				165				2128913 La Trobe			157	165	Emerald - Cockatoo	Cardinia	Melbourne - South East	Cardinia S
384				398				2128914 La Trobe			384	398	Emerald - Cockatoo	Cardinia	Melbourne - South East	Cardinia S
66				69				2128915 La Trobe			66	69	Emerald - Cockatoo	Cardinia	Melbourne - South East	Cardinia S
251				246				2128916 La Trobe			251	246	Emerald - Cockatoo	Cardinia	Melbourne - South East	Cardinia S
239				251				2128917 La Trobe			239	251	Emerald - Cockatoo	Cardinia	Melbourne - South East	Cardinia S
397				396				2128918 La Trobe			397	396	Emerald - Cockatoo	Cardinia	Melbourne - South East	Cardinia S
121				127				2128919 La Trobe			121	127	Emerald - Cockatoo	Cardinia	Melbourne - South East	Cardinia S
247				250				2128920 La Trobe			247	250	Emerald - Cockatoo	Cardinia	Melbourne - South East	Cardinia S

Current Enrolment 4/9/17: 4,064,258				Projected Enrolment 25/8/19: 4,194,146				SA1_7DIGITCODE_2011	Current CED	If Changed Proposed CED	Divided or T'ferred SA2's - Current	Divided or T'ferred SA2's - Projected	SA2_NAME_2011	SA3_NAME_2011	SA4_NAME_2011	LGA
SA1	SA2	SA3	SA4	SA1	SA2	SA3	SA4									
300				299				2128921	La Trobe		300	299	Emerald - Cockatoo	Cardinia	Melbourne - South East	Cardinia S
202				201				2128922	La Trobe		202	201	Emerald - Cockatoo	Cardinia	Melbourne - South East	Cardinia S
101				107				2128923	La Trobe		101	107	Emerald - Cockatoo	Cardinia	Melbourne - South East	Cardinia S
119				126				2128923	McMillan	La Trobe	119	126	Emerald - Cockatoo	Cardinia	Melbourne - South East	Cardinia S
142				152				2128924	La Trobe		142	152	Emerald - Cockatoo	Cardinia	Melbourne - South East	Cardinia S
9				10				2128924	McMillan	La Trobe	9	10	Emerald - Cockatoo	Cardinia	Melbourne - South East	Cardinia S
345				346				2128925	La Trobe		345	346	Emerald - Cockatoo	Cardinia	Melbourne - South East	Cardinia S
262				264				2128926	La Trobe		262	264	Emerald - Cockatoo	Cardinia	Melbourne - South East	Cardinia S
284				285				2128927	La Trobe		284	285	Emerald - Cockatoo	Cardinia	Melbourne - South East	Cardinia S
181				188				2128928	La Trobe		181	188	Emerald - Cockatoo	Cardinia	Melbourne - South East	Cardinia S
144				150				2128928	McMillan	La Trobe	144	150	Emerald - Cockatoo	Cardinia	Melbourne - South East	Cardinia S
338				336				2128929	La Trobe		338	336	Emerald - Cockatoo	Cardinia	Melbourne - South East	Cardinia S
150				154				2128930	La Trobe		150	154	Emerald - Cockatoo	Cardinia	Melbourne - South East	Cardinia S
209				218				2128931	La Trobe		209	218	Emerald - Cockatoo	Cardinia	Melbourne - South East	Cardinia S
287				283				2128932	La Trobe		287	283	Emerald - Cockatoo	Cardinia	Melbourne - South East	Cardinia S
150				149				2128933	La Trobe		150	149	Emerald - Cockatoo	Cardinia	Melbourne - South East	Cardinia S
364				379				2128934	La Trobe		364	379	Emerald - Cockatoo	Cardinia	Melbourne - South East	Cardinia S
326				348				2128935	La Trobe		326	348	Emerald - Cockatoo	Cardinia	Melbourne - South East	Cardinia S
361				383				2128936	La Trobe		361	383	Emerald - Cockatoo	Cardinia	Melbourne - South East	Cardinia S
20				21				2128936	McMillan	La Trobe	20	21	Emerald - Cockatoo	Cardinia	Melbourne - South East	Cardinia S
350				367				2128937	McMillan	La Trobe	350	367	Emerald - Cockatoo	Cardinia	Melbourne - South East	Cardinia S
299				315				2128938	La Trobe		299	315	Emerald - Cockatoo	Cardinia	Melbourne - South East	Cardinia S
9				11				2128939	La Trobe		9	11	Emerald - Cockatoo	Cardinia	Melbourne - South East	Cardinia S
125				123				2128940	La Trobe		125	123	Emerald - Cockatoo	Cardinia	Melbourne - South East	Cardinia S
115				110				2128941	La Trobe		115	110	Emerald - Cockatoo	Cardinia	Melbourne - South East	Cardinia S
211				211				2128942	La Trobe		211	211	Emerald - Cockatoo	Cardinia	Melbourne - South East	Cardinia S
234				242				2128943	La Trobe		234	242	Emerald - Cockatoo	Cardinia	Melbourne - South East	Cardinia S
201				202				2128944	La Trobe		201	202	Emerald - Cockatoo	Cardinia	Melbourne - South East	Cardinia S
314				318				2128945	La Trobe		314	318	Emerald - Cockatoo	Cardinia	Melbourne - South East	Cardinia S
0				0				2128946	La Trobe		0	0	Emerald - Cockatoo	Cardinia	Melbourne - South East	Cardinia S
189				186				2128947	La Trobe		189	186	Emerald - Cockatoo	Cardinia	Melbourne - South East	Cardinia S
245				242				2128948	La Trobe		245	242	Emerald - Cockatoo	Cardinia	Melbourne - South East	Cardinia S
174				190				2128949	La Trobe		174	190	Emerald - Cockatoo	Cardinia	Melbourne - South East	Cardinia S
158				165				2128950	La Trobe		158	165	Emerald - Cockatoo	Cardinia	Melbourne - South East	Cardinia S
62				64				2128951	Casey	La Trobe	62	64	Emerald - Cockatoo	Cardinia	Melbourne - South East	Yarra Ranges S
200				206				2128951	La Trobe		200	206	Emerald - Cockatoo	Cardinia	Melbourne - South East	Yarra Ranges S
185				184				2128952	La Trobe		185	184	Emerald - Cockatoo	Cardinia	Melbourne - South East	Cardinia S
461				481				2128953	La Trobe		461	481	Emerald - Cockatoo	Cardinia	Melbourne - South East	Cardinia S
21	13,035			22	13,329			2128953	McMillan	La Trobe	21	22	Emerald - Cockatoo	Cardinia	Melbourne - South East	Cardinia S
									Casey	La Trobe	62	64				Yarra Ranges S
									La Trobe		12,094	12,349				Cardinia S
									La Trobe		200	206				Yarra Ranges S
									McMillan	La Trobe	679	710				Cardinia S
527				524				2129001	Flinders		527	524	Koo Wee Rup	Cardinia	Melbourne - South East	Cardinia S
393				410				2129002	Flinders		393	410	Koo Wee Rup	Cardinia	Melbourne - South East	Cardinia S
203				211				2129003	Flinders		203	211	Koo Wee Rup	Cardinia	Melbourne - South East	Cardinia S
595				673				2129004	Flinders		595	673	Koo Wee Rup	Cardinia	Melbourne - South East	Cardinia S
430				453				2129005	Flinders		430	453	Koo Wee Rup	Cardinia	Melbourne - South East	Cardinia S
183				188				2129006	McMillan	La Trobe	183	188	Koo Wee Rup	Cardinia	Melbourne - South East	Cardinia S
314				320				2129007	Flinders		314	320	Koo Wee Rup	Cardinia	Melbourne - South East	Cardinia S
181				184				2129008	Flinders		181	184	Koo Wee Rup	Cardinia	Melbourne - South East	Cardinia S
243				241				2129009	Flinders		243	241	Koo Wee Rup	Cardinia	Melbourne - South East	Cardinia S
263				261				2129010	Flinders		263	261	Koo Wee Rup	Cardinia	Melbourne - South East	Cardinia S
492				518				2129011	Flinders		492	518	Koo Wee Rup	Cardinia	Melbourne - South East	Cardinia S
263				271				2129012	Flinders		263	271	Koo Wee Rup	Cardinia	Melbourne - South East	Cardinia S
208				219				2129013	Flinders		208	219	Koo Wee Rup	Cardinia	Melbourne - South East	Cardinia S
178				178				2129014	Flinders		178	178	Koo Wee Rup	Cardinia	Melbourne - South East	Cardinia S
373				383				2129015	Flinders		373	383	Koo Wee Rup	Cardinia	Melbourne - South East	Cardinia S
157				158				2129016	Flinders		157	158	Koo Wee Rup	Cardinia	Melbourne - South East	Cardinia S
183				182				2129017	Flinders		183	182	Koo Wee Rup	Cardinia	Melbourne - South East	Cardinia S
157	5,343			156	5,530			2129017	La Trobe		157	156	Koo Wee Rup	Cardinia	Melbourne - South East	Cardinia S
									Flinders		5,003	5,186				
									La Trobe		157	156				
									McMillan	La Trobe	183	188				
952				1,011				2129101	McMillan	La Trobe	952	1,011	Pakenham - North	Cardinia	Melbourne - South East	Cardinia S
757				788				2129102	McMillan	La Trobe	757	788	Pakenham - North	Cardinia	Melbourne - South East	Cardinia S
595				636				2129103	McMillan	La Trobe	595	636	Pakenham - North	Cardinia	Melbourne - South East	Cardinia S
450				490				2129104	McMillan	La Trobe	450	490	Pakenham - North	Cardinia	Melbourne - South East	Cardinia S
396				406				2129105	McMillan	La Trobe	396	406	Pakenham - North	Cardinia	Melbourne - South East	Cardinia S

Current Enrolment 4/9/17: 4,064,258				Projected Enrolment 25/8/19: 4,194,146				SA1_7DIGITCODE_2011	Current CED	If Changed Proposed CED	Divided or T'ferred SA2's - Current	Divided or T'ferred SA2's - Projected	SA2_NAME_2011	SA3_NAME_2011	SA4_NAME_2011	LGA
SA1	SA2	SA3	SA4	SA1	SA2	SA3	SA4									
1,487				1,752				2129106	McMillan	La Trobe	1,487	1,752	Pakenham - North	Cardinia	Melbourne - South East	Cardinia S
695				785				2129107	McMillan	La Trobe	695	785	Pakenham - North	Cardinia	Melbourne - South East	Cardinia S
1,517				1,907				2129108	McMillan	La Trobe	1,517	1,907	Pakenham - North	Cardinia	Melbourne - South East	Cardinia S
349				358				2129109	McMillan	La Trobe	349	358	Pakenham - North	Cardinia	Melbourne - South East	Cardinia S
383				405				2129110	McMillan	La Trobe	383	405	Pakenham - North	Cardinia	Melbourne - South East	Cardinia S
278				278				2129111	McMillan	La Trobe	278	278	Pakenham - North	Cardinia	Melbourne - South East	Cardinia S
6				6				2129112	McMillan	La Trobe	6	6	Pakenham - North	Cardinia	Melbourne - South East	Cardinia S
199				207				2129113	McMillan	La Trobe	199	207	Pakenham - North	Cardinia	Melbourne - South East	Cardinia S
279				289				2129114	McMillan	La Trobe	279	289	Pakenham - North	Cardinia	Melbourne - South East	Cardinia S
383				399				2129115	McMillan	La Trobe	383	399	Pakenham - North	Cardinia	Melbourne - South East	Cardinia S
320				316				2129116	McMillan	La Trobe	320	316	Pakenham - North	Cardinia	Melbourne - South East	Cardinia S
376				405				2129117	McMillan	La Trobe	376	405	Pakenham - North	Cardinia	Melbourne - South East	Cardinia S
419				458				2129118	McMillan	La Trobe	419	458	Pakenham - North	Cardinia	Melbourne - South East	Cardinia S
199				211				2129119	McMillan	La Trobe	199	211	Pakenham - North	Cardinia	Melbourne - South East	Cardinia S
1,354				1,429				2129120	McMillan	La Trobe	1,354	1,429	Pakenham - North	Cardinia	Melbourne - South East	Cardinia S
329	11,723			335	12,871			2129121	McMillan	La Trobe	329	335	Pakenham - North	Cardinia	Melbourne - South East	Cardinia S
									McMillan	La Trobe	11,723	12,871				
727				841				2129201	McMillan	La Trobe	727	841	Pakenham - South	Cardinia	Melbourne - South East	Cardinia S
841				836				2129202	McMillan	La Trobe	841	836	Pakenham - South	Cardinia	Melbourne - South East	Cardinia S
938				945				2129203	McMillan	La Trobe	938	945	Pakenham - South	Cardinia	Melbourne - South East	Cardinia S
452				450				2129204	McMillan	La Trobe	452	450	Pakenham - South	Cardinia	Melbourne - South East	Cardinia S
695				708				2129205	McMillan	La Trobe	695	708	Pakenham - South	Cardinia	Melbourne - South East	Cardinia S
254				250				2129206	McMillan	La Trobe	254	250	Pakenham - South	Cardinia	Melbourne - South East	Cardinia S
449				481				2129207	McMillan	La Trobe	449	481	Pakenham - South	Cardinia	Melbourne - South East	Cardinia S
313				329				2129208	McMillan	La Trobe	313	329	Pakenham - South	Cardinia	Melbourne - South East	Cardinia S
324				338				2129209	McMillan	La Trobe	324	338	Pakenham - South	Cardinia	Melbourne - South East	Cardinia S
362				360				2129210	McMillan	La Trobe	362	360	Pakenham - South	Cardinia	Melbourne - South East	Cardinia S
480				497				2129211	McMillan	La Trobe	480	497	Pakenham - South	Cardinia	Melbourne - South East	Cardinia S
387				405				2129212	McMillan	La Trobe	387	405	Pakenham - South	Cardinia	Melbourne - South East	Cardinia S
126				123				2129213	McMillan	La Trobe	126	123	Pakenham - South	Cardinia	Melbourne - South East	Cardinia S
267				264				2129214	McMillan	La Trobe	267	264	Pakenham - South	Cardinia	Melbourne - South East	Cardinia S
377				393				2129215	McMillan	La Trobe	377	393	Pakenham - South	Cardinia	Melbourne - South East	Cardinia S
481				508				2129216	McMillan	La Trobe	481	508	Pakenham - South	Cardinia	Melbourne - South East	Cardinia S
332				336				2129217	McMillan	La Trobe	332	336	Pakenham - South	Cardinia	Melbourne - South East	Cardinia S
268				264				2129218	McMillan	La Trobe	268	264	Pakenham - South	Cardinia	Melbourne - South East	Cardinia S
384				389				2129219	McMillan	La Trobe	384	389	Pakenham - South	Cardinia	Melbourne - South East	Cardinia S
313				315				2129220	McMillan	La Trobe	313	315	Pakenham - South	Cardinia	Melbourne - South East	Cardinia S
294				293				2129221	McMillan	La Trobe	294	293	Pakenham - South	Cardinia	Melbourne - South East	Cardinia S
336				335				2129222	McMillan	La Trobe	336	335	Pakenham - South	Cardinia	Melbourne - South East	Cardinia S
226				235				2129223	McMillan	La Trobe	226	235	Pakenham - South	Cardinia	Melbourne - South East	Cardinia S
751				817				2129224	McMillan	La Trobe	751	817	Pakenham - South	Cardinia	Melbourne - South East	Cardinia S
269				267				2129225	McMillan	La Trobe	269	267	Pakenham - South	Cardinia	Melbourne - South East	Cardinia S
924				1,033				2129226	McMillan	La Trobe	924	1,033	Pakenham - South	Cardinia	Melbourne - South East	Cardinia S
394				407				2129227	McMillan	La Trobe	394	407	Pakenham - South	Cardinia	Melbourne - South East	Cardinia S
473				481				2129228	McMillan	La Trobe	473	481	Pakenham - South	Cardinia	Melbourne - South East	Cardinia S
200				214				2129229	McMillan	La Trobe	200	214	Pakenham - South	Cardinia	Melbourne - South East	Cardinia S
219				221				2129230	McMillan	La Trobe	219	221	Pakenham - South	Cardinia	Melbourne - South East	Cardinia S
289				289				2129231	McMillan	La Trobe	289	289	Pakenham - South	Cardinia	Melbourne - South East	Cardinia S
149				152				2129232	McMillan	La Trobe	149	152	Pakenham - South	Cardinia	Melbourne - South East	Cardinia S
259				266				2129233	McMillan	La Trobe	259	266	Pakenham - South	Cardinia	Melbourne - South East	Cardinia S
4,032				4,888				2129234	McMillan	La Trobe	4,032	4,888	Pakenham - South	Cardinia	Melbourne - South East	Cardinia S
242				239				2129235	McMillan	La Trobe	242	239	Pakenham - South	Cardinia	Melbourne - South East	Cardinia S
164	17,991	64,541		177	19,346	69,573		2129236	McMillan	La Trobe	164	177	Pakenham - South	Cardinia	Melbourne - South East	Cardinia S
									McMillan	La Trobe	17,991	19,346				
427				427				2129301	La Trobe				Berwick - North	Casey - North	Melbourne - South East	Casey C
302				305				2129302	La Trobe				Berwick - North	Casey - North	Melbourne - South East	Casey C
230				239				2129303	La Trobe				Berwick - North	Casey - North	Melbourne - South East	Casey C
288				284				2129304	La Trobe				Berwick - North	Casey - North	Melbourne - South East	Casey C
215				225				2129305	La Trobe				Berwick - North	Casey - North	Melbourne - South East	Casey C
313				311				2129306	La Trobe				Berwick - North	Casey - North	Melbourne - South East	Casey C
646				660				2129307	La Trobe				Berwick - North	Casey - North	Melbourne - South East	Casey C
332				346				2129308	La Trobe				Berwick - North	Casey - North	Melbourne - South East	Casey C
484				481				2129309	La Trobe				Berwick - North	Casey - North	Melbourne - South East	Casey C
283				277				2129310	La Trobe				Berwick - North	Casey - North	Melbourne - South East	Casey C
410				413				2129311	La Trobe				Berwick - North	Casey - North	Melbourne - South East	Casey C
313				309				2129312	La Trobe				Berwick - North	Casey - North	Melbourne - South East	Casey C
210				221				2129313	La Trobe				Berwick - North	Casey - North	Melbourne - South East	Casey C
614				649				2129314	La Trobe				Berwick - North	Casey - North	Melbourne - South East	Casey C
298				316				2129315	La Trobe				Berwick - North	Casey - North	Melbourne - South East	Casey C

Current Enrolment 4/9/17: 4,064,258				Projected Enrolment 25/8/19: 4,194,146				SA1_7DIGITCODE_2011	Current CED	If Changed Proposed CED	Divided or T'ferred SA2's - Current	Divided or T'ferred SA2's - Projected	SA2_NAME_2011	SA3_NAME_2011	SA4_NAME_2011	LGA
SA1	SA2	SA3	SA4	SA1	SA2	SA3	SA4									
342				339				2129316 La Trobe				Berwick - North	Casey - North	Melbourne - South East	Casey C	
300				302				2129317 La Trobe				Berwick - North	Casey - North	Melbourne - South East	Casey C	
393				402				2129318 La Trobe				Berwick - North	Casey - North	Melbourne - South East	Casey C	
354				368				2129319 La Trobe				Berwick - North	Casey - North	Melbourne - South East	Casey C	
348				345				2129320 La Trobe				Berwick - North	Casey - North	Melbourne - South East	Casey C	
284				291				2129321 La Trobe				Berwick - North	Casey - North	Melbourne - South East	Casey C	
189				187				2129322 La Trobe				Berwick - North	Casey - North	Melbourne - South East	Casey C	
266				265				2129323 La Trobe				Berwick - North	Casey - North	Melbourne - South East	Casey C	
454				461				2129324 La Trobe				Berwick - North	Casey - North	Melbourne - South East	Casey C	
339				363				2129325 La Trobe				Berwick - North	Casey - North	Melbourne - South East	Casey C	
301				310				2129326 La Trobe				Berwick - North	Casey - North	Melbourne - South East	Casey C	
397				401				2129327 La Trobe				Berwick - North	Casey - North	Melbourne - South East	Casey C	
283				287				2129328 La Trobe				Berwick - North	Casey - North	Melbourne - South East	Casey C	
376				377				2129329 La Trobe				Berwick - North	Casey - North	Melbourne - South East	Casey C	
541				546				2129330 La Trobe				Berwick - North	Casey - North	Melbourne - South East	Casey C	
330				351				2129331 La Trobe				Berwick - North	Casey - North	Melbourne - South East	Casey C	
459				458				2129332 La Trobe				Berwick - North	Casey - North	Melbourne - South East	Casey C	
295				298				2129333 La Trobe				Berwick - North	Casey - North	Melbourne - South East	Casey C	
413				415				2129334 La Trobe				Berwick - North	Casey - North	Melbourne - South East	Casey C	
532				575				2129335 La Trobe				Berwick - North	Casey - North	Melbourne - South East	Casey C	
225				223				2129336 La Trobe				Berwick - North	Casey - North	Melbourne - South East	Casey C	
123				132				2129337 La Trobe				Berwick - North	Casey - North	Melbourne - South East	Casey C	
256				252				2129338 La Trobe				Berwick - North	Casey - North	Melbourne - South East	Casey C	
168				170				2129339 La Trobe				Berwick - North	Casey - North	Melbourne - South East	Casey C	
293				306				2129340 La Trobe				Berwick - North	Casey - North	Melbourne - South East	Casey C	
252				259				2129341 La Trobe				Berwick - North	Casey - North	Melbourne - South East	Casey C	
403				402				2129342 La Trobe				Berwick - North	Casey - North	Melbourne - South East	Casey C	
335				333				2129343 La Trobe				Berwick - North	Casey - North	Melbourne - South East	Casey C	
256				261				2129344 La Trobe				Berwick - North	Casey - North	Melbourne - South East	Casey C	
155				154				2129345 La Trobe				Berwick - North	Casey - North	Melbourne - South East	Casey C	
293				290				2129346 La Trobe				Berwick - North	Casey - North	Melbourne - South East	Casey C	
218				233				2129347 La Trobe				Berwick - North	Casey - North	Melbourne - South East	Casey C	
175				175				2129348 La Trobe				Berwick - North	Casey - North	Melbourne - South East	Casey C	
158				157				2129349 La Trobe				Berwick - North	Casey - North	Melbourne - South East	Casey C	
228				232				2129350 La Trobe				Berwick - North	Casey - North	Melbourne - South East	Casey C	
467				529				2129351 La Trobe				Berwick - North	Casey - North	Melbourne - South East	Casey C	
166	16,732			171	17,083			2129352 La Trobe				Berwick - North	Casey - North	Melbourne - South East	Casey C	
388				389				2129401 La Trobe	Holt		388	389	Berwick - South	Casey - North	Melbourne - South East	Casey C
832				964				2129402 La Trobe	Holt		832	964	Berwick - South	Casey - North	Melbourne - South East	Casey C
878				948				2129403 La Trobe			878	948	Berwick - South	Casey - North	Melbourne - South East	Casey C
211				218				2129404 La Trobe	Holt		211	218	Berwick - South	Casey - North	Melbourne - South East	Casey C
363				368				2129405 La Trobe	Holt		363	368	Berwick - South	Casey - North	Melbourne - South East	Casey C
676				711				2129406 La Trobe	Holt		676	711	Berwick - South	Casey - North	Melbourne - South East	Casey C
2,302				2,525				2129407 La Trobe			2,302	2,525	Berwick - South	Casey - North	Melbourne - South East	Casey C
356				382				2129408 La Trobe			356	382	Berwick - South	Casey - North	Melbourne - South East	Casey C
443				510				2129409 La Trobe			443	510	Berwick - South	Casey - North	Melbourne - South East	Casey C
518				525				2129410 La Trobe	Holt		518	525	Berwick - South	Casey - North	Melbourne - South East	Casey C
356				368				2129411 La Trobe	Holt		356	368	Berwick - South	Casey - North	Melbourne - South East	Casey C
187				189				2129412 La Trobe	Holt		187	189	Berwick - South	Casey - North	Melbourne - South East	Casey C
145				144				2129413 La Trobe	Holt		145	144	Berwick - South	Casey - North	Melbourne - South East	Casey C
378				395				2129414 La Trobe			378	395	Berwick - South	Casey - North	Melbourne - South East	Casey C
220				220				2129415 La Trobe			220	220	Berwick - South	Casey - North	Melbourne - South East	Casey C
230				230				2129416 La Trobe			230	230	Berwick - South	Casey - North	Melbourne - South East	Casey C
329				345				2129417 La Trobe			329	345	Berwick - South	Casey - North	Melbourne - South East	Casey C
312				318				2129418 La Trobe			312	318	Berwick - South	Casey - North	Melbourne - South East	Casey C
275				288				2129419 La Trobe			275	288	Berwick - South	Casey - North	Melbourne - South East	Casey C
277				290				2129420 La Trobe			277	290	Berwick - South	Casey - North	Melbourne - South East	Casey C
237				245				2129421 La Trobe			237	245	Berwick - South	Casey - North	Melbourne - South East	Casey C
411				423				2129422 La Trobe			411	423	Berwick - South	Casey - North	Melbourne - South East	Casey C
498				531				2129423 La Trobe			498	531	Berwick - South	Casey - North	Melbourne - South East	Casey C
196				197				2129424 La Trobe			196	197	Berwick - South	Casey - North	Melbourne - South East	Casey C
199				199				2129425 La Trobe			199	199	Berwick - South	Casey - North	Melbourne - South East	Casey C
316				343				2129426 La Trobe	Holt		316	343	Berwick - South	Casey - North	Melbourne - South East	Casey C
231				238				2129427 La Trobe	Holt		231	238	Berwick - South	Casey - North	Melbourne - South East	Casey C
213				213				2129428 La Trobe	Holt		213	213	Berwick - South	Casey - North	Melbourne - South East	Casey C
150				159				2129429 La Trobe	Holt		150	159	Berwick - South	Casey - North	Melbourne - South East	Casey C
1,072				1,118				2129430 La Trobe			1,072	1,118	Berwick - South	Casey - North	Melbourne - South East	Casey C
394				408				2129431 La Trobe	Holt		394	408	Berwick - South	Casey - North	Melbourne - South East	Casey C
350				357				2129432 La Trobe	Holt		350	357	Berwick - South	Casey - North	Melbourne - South East	Casey C

Current Enrolment 4/9/17: 4,064,258				Projected Enrolment 25/8/19: 4,194,146				SA1_7DIGITCODE_2011	Current CED	If Changed Proposed CED	Divided or T'ferred SA2's - Current	Divided or T'ferred SA2's - Projected	SA2_NAME_2011	SA3_NAME_2011	SA4_NAME_2011	LGA
SA1	SA2	SA3	SA4	SA1	SA2	SA3	SA4									
163				173				2129433	La Trobe	Holt	163	173	Berwick - South	Casey - North	Melbourne - South East	Casey C
206				208				2129434	La Trobe		206	208	Berwick - South	Casey - North	Melbourne - South East	Casey C
148				156				2129435	La Trobe		148	156	Berwick - South	Casey - North	Melbourne - South East	Casey C
553				578				2129436	La Trobe		553	578	Berwick - South	Casey - North	Melbourne - South East	Casey C
4				5				2129437	La Trobe		4	5	Berwick - South	Casey - North	Melbourne - South East	Casey C
488	15,505			521	16,399			2129438	La Trobe		488	521	Berwick - South	Casey - North	Melbourne - South East	Casey C
									La Trobe		10,012	10,632				
									La Trobe	Holt	5,493	5,767				
156				165				2129501	Holt	Bruce	156	165	Doveton	Casey - North	Melbourne - South East	Casey C
0				0				2129502	Holt	Bruce	0	0	Doveton	Casey - North	Melbourne - South East	Casey C
0				0				2129503	Holt	Bruce	0	0	Doveton	Casey - North	Melbourne - South East	Casey C
205				207				2129504	Holt	Bruce	205	207	Doveton	Casey - North	Melbourne - South East	Casey C
265				264				2129505	Holt	Bruce	265	264	Doveton	Casey - North	Melbourne - South East	Casey C
428				431				2129506	Holt	Bruce	428	431	Doveton	Casey - North	Melbourne - South East	Casey C
197				204				2129507	Holt	Bruce	197	204	Doveton	Casey - North	Melbourne - South East	Casey C
300				309				2129508	Holt	Bruce	300	309	Doveton	Casey - North	Melbourne - South East	Casey C
1				1				2129509	Holt	Bruce	1	1	Doveton	Casey - North	Melbourne - South East	Casey C
442				452				2129510	Holt	Bruce	442	452	Doveton	Casey - North	Melbourne - South East	Casey C
208				218				2129511	Holt	Bruce	208	218	Doveton	Casey - North	Melbourne - South East	Casey C
272				278				2129512	Holt	Bruce	272	278	Doveton	Casey - North	Melbourne - South East	Casey C
303				308				2129513	Holt	Bruce	303	308	Doveton	Casey - North	Melbourne - South East	Casey C
193				198				2129514	Holt	Bruce	193	198	Doveton	Casey - North	Melbourne - South East	Casey C
300				313				2129515	Holt	Bruce	300	313	Doveton	Casey - North	Melbourne - South East	Casey C
197				195				2129516	Holt	Bruce	197	195	Doveton	Casey - North	Melbourne - South East	Casey C
260				273				2129517	Holt	Bruce	260	273	Doveton	Casey - North	Melbourne - South East	Casey C
281				293				2129518	Holt	Bruce	281	293	Doveton	Casey - North	Melbourne - South East	Casey C
254				265				2129519	Holt	Bruce	254	265	Doveton	Casey - North	Melbourne - South East	Casey C
271				285				2129520	Holt	Bruce	271	285	Doveton	Casey - North	Melbourne - South East	Casey C
268				275				2129521	Holt	Bruce	268	275	Doveton	Casey - North	Melbourne - South East	Casey C
231				239				2129522	Holt	Bruce	231	239	Doveton	Casey - North	Melbourne - South East	Casey C
270				281				2129523	Holt	Bruce	270	281	Doveton	Casey - North	Melbourne - South East	Casey C
291				298				2129524	Holt	Bruce	291	298	Doveton	Casey - North	Melbourne - South East	Casey C
422				438				2129525	Holt	Bruce	422	438	Doveton	Casey - North	Melbourne - South East	Casey C
335	6,350			334	6,524			2129526	Holt	Bruce	335	334	Doveton	Casey - North	Melbourne - South East	Casey C
									Holt	Bruce	6,350	6,524				
248				242				2129601	Holt	Bruce	248	242	Endeavour Hills	Casey - North	Melbourne - South East	Casey C
118				115				2129602	Holt	Bruce	118	115	Endeavour Hills	Casey - North	Melbourne - South East	Casey C
145				145				2129603	Holt	Bruce	145	145	Endeavour Hills	Casey - North	Melbourne - South East	Casey C
214				215				2129604	Holt	Bruce	214	215	Endeavour Hills	Casey - North	Melbourne - South East	Casey C
273				273				2129605	Holt	Bruce	273	273	Endeavour Hills	Casey - North	Melbourne - South East	Casey C
183				183				2129606	Holt	Bruce	183	183	Endeavour Hills	Casey - North	Melbourne - South East	Casey C
328				324				2129607	Holt	Bruce	328	324	Endeavour Hills	Casey - North	Melbourne - South East	Casey C
0				0				2129608	Holt	Bruce	0	0	Endeavour Hills	Casey - North	Melbourne - South East	Casey C
0				0				2129609	Holt	Bruce	0	0	Endeavour Hills	Casey - North	Melbourne - South East	Casey C
204				203				2129610	Holt	Bruce	204	203	Endeavour Hills	Casey - North	Melbourne - South East	Casey C
427				424				2129611	Holt	Bruce	427	424	Endeavour Hills	Casey - North	Melbourne - South East	Casey C
291				289				2129612	Holt	Bruce	291	289	Endeavour Hills	Casey - North	Melbourne - South East	Casey C
152				156				2129613	Holt	Bruce	152	156	Endeavour Hills	Casey - North	Melbourne - South East	Casey C
141				139				2129614	Holt	Bruce	141	139	Endeavour Hills	Casey - North	Melbourne - South East	Casey C
287				284				2129615	Holt	Bruce	287	284	Endeavour Hills	Casey - North	Melbourne - South East	Casey C
279				278				2129616	Holt	Bruce	279	278	Endeavour Hills	Casey - North	Melbourne - South East	Casey C
392				392				2129617	Holt	Bruce	392	392	Endeavour Hills	Casey - North	Melbourne - South East	Casey C
363				364				2129618	Holt	Bruce	363	364	Endeavour Hills	Casey - North	Melbourne - South East	Casey C
153				151				2129619	Holt	Bruce	153	151	Endeavour Hills	Casey - North	Melbourne - South East	Casey C
326				325				2129620	Holt	Bruce	326	325	Endeavour Hills	Casey - North	Melbourne - South East	Casey C
269				270				2129621	Holt	Bruce	269	270	Endeavour Hills	Casey - North	Melbourne - South East	Casey C
345				341				2129622	Holt	Bruce	345	341	Endeavour Hills	Casey - North	Melbourne - South East	Casey C
197				195				2129623	Holt	Bruce	197	195	Endeavour Hills	Casey - North	Melbourne - South East	Casey C
418				416				2129624	Holt	Bruce	418	416	Endeavour Hills	Casey - North	Melbourne - South East	Casey C
356				350				2129625	Holt	Bruce	356	350	Endeavour Hills	Casey - North	Melbourne - South East	Casey C
322				320				2129626	Holt	Bruce	322	320	Endeavour Hills	Casey - North	Melbourne - South East	Casey C
343				349				2129627	Holt	Bruce	343	349	Endeavour Hills	Casey - North	Melbourne - South East	Casey C
292				293				2129628	Holt	Bruce	292	293	Endeavour Hills	Casey - North	Melbourne - South East	Casey C
210				209				2129629	Holt	Bruce	210	209	Endeavour Hills	Casey - North	Melbourne - South East	Casey C
166				165				2129630	Holt	Bruce	166	165	Endeavour Hills	Casey - North	Melbourne - South East	Casey C
229				228				2129631	Holt	Bruce	229	228	Endeavour Hills	Casey - North	Melbourne - South East	Casey C
214				214				2129632	Holt	Bruce	214	214	Endeavour Hills	Casey - North	Melbourne - South East	Casey C
255				258				2129633	Holt	Bruce	255	258	Endeavour Hills	Casey - North	Melbourne - South East	Casey C
268				267				2129634	Holt	Bruce	268	267	Endeavour Hills	Casey - North	Melbourne - South East	Casey C

Current Enrolment 4/9/17: 4,064,258				Projected Enrolment 25/8/19: 4,194,146				SA1_7DIGITCODE_2011	Current CED	If Changed Proposed CED	Divided or T'ferred SA2's - Current	Divided or T'ferred SA2's - Projected	SA2_NAME_2011	SA3_NAME_2011	SA4_NAME_2011	LGA
SA1	SA2	SA3	SA4	SA1	SA2	SA3	SA4									
246				247				2129635	Holt	Bruce	246	247	Endeavour Hills	Casey - North	Melbourne - South East	Casey C
327				327				2129636	Holt	Bruce	327	327	Endeavour Hills	Casey - North	Melbourne - South East	Casey C
272				273				2129637	Holt	Bruce	272	273	Endeavour Hills	Casey - North	Melbourne - South East	Casey C
315				313				2129638	Holt	Bruce	315	313	Endeavour Hills	Casey - North	Melbourne - South East	Casey C
333				330				2129639	Holt	Bruce	333	330	Endeavour Hills	Casey - North	Melbourne - South East	Casey C
311				313				2129640	Holt	Bruce	311	313	Endeavour Hills	Casey - North	Melbourne - South East	Casey C
313				315				2129641	Holt	Bruce	313	315	Endeavour Hills	Casey - North	Melbourne - South East	Casey C
324				321				2129642	Holt	Bruce	324	321	Endeavour Hills	Casey - North	Melbourne - South East	Casey C
350				350				2129643	Holt	Bruce	350	350	Endeavour Hills	Casey - North	Melbourne - South East	Casey C
381				381				2129644	Holt	Bruce	381	381	Endeavour Hills	Casey - North	Melbourne - South East	Casey C
374				373				2129645	Holt	Bruce	374	373	Endeavour Hills	Casey - North	Melbourne - South East	Casey C
171				168				2129646	Holt	Bruce	171	168	Endeavour Hills	Casey - North	Melbourne - South East	Casey C
384				383				2129647	Holt	Bruce	384	383	Endeavour Hills	Casey - North	Melbourne - South East	Casey C
321				316				2129648	Holt	Bruce	321	316	Endeavour Hills	Casey - North	Melbourne - South East	Casey C
139				138				2129649	Holt	Bruce	139	138	Endeavour Hills	Casey - North	Melbourne - South East	Casey C
220				220				2129650	Holt	Bruce	220	220	Endeavour Hills	Casey - North	Melbourne - South East	Casey C
278				280				2129651	Holt	Bruce	278	280	Endeavour Hills	Casey - North	Melbourne - South East	Casey C
240				239				2129652	Holt	Bruce	240	239	Endeavour Hills	Casey - North	Melbourne - South East	Casey C
161				159				2129653	Holt	Bruce	161	159	Endeavour Hills	Casey - North	Melbourne - South East	Casey C
240				240				2129654	Holt	Bruce	240	240	Endeavour Hills	Casey - North	Melbourne - South East	Casey C
217				215				2129655	Holt	Bruce	217	215	Endeavour Hills	Casey - North	Melbourne - South East	Casey C
269				268				2129656	Holt	Bruce	269	268	Endeavour Hills	Casey - North	Melbourne - South East	Casey C
219				214				2129657	Holt	Bruce	219	214	Endeavour Hills	Casey - North	Melbourne - South East	Casey C
267				267				2129658	Holt	Bruce	267	267	Endeavour Hills	Casey - North	Melbourne - South East	Casey C
357				352				2129659	Holt	Bruce	357	352	Endeavour Hills	Casey - North	Melbourne - South East	Casey C
240				243				2129660	Holt	Bruce	240	243	Endeavour Hills	Casey - North	Melbourne - South East	Casey C
213				214				2129661	Holt	Bruce	213	214	Endeavour Hills	Casey - North	Melbourne - South East	Casey C
183				181				2129662	Holt	Bruce	183	181	Endeavour Hills	Casey - North	Melbourne - South East	Casey C
224				222				2129663	Holt	Bruce	224	222	Endeavour Hills	Casey - North	Melbourne - South East	Casey C
265				266				2129664	Holt	Bruce	265	266	Endeavour Hills	Casey - North	Melbourne - South East	Casey C
224				224				2129665	Holt	Bruce	224	224	Endeavour Hills	Casey - North	Melbourne - South East	Casey C
153				153				2129666	Holt	Bruce	153	153	Endeavour Hills	Casey - North	Melbourne - South East	Casey C
257				253				2129667	Holt	Bruce	257	253	Endeavour Hills	Casey - North	Melbourne - South East	Casey C
191				190				2129668	Holt	Bruce	191	190	Endeavour Hills	Casey - North	Melbourne - South East	Casey C
250	17,637			248	17,573			2129669	Holt	Bruce	250	248	Endeavour Hills	Casey - North	Melbourne - South East	Casey C
									Holt	Bruce	17,637	17,573				
347				349				2129701	Holt	La Trobe	347	349	Hallam	Casey - North	Melbourne - South East	Casey C
198				201				2129702	Holt		198	201	Hallam	Casey - North	Melbourne - South East	Casey C
283				290				2129703	Holt		283	290	Hallam	Casey - North	Melbourne - South East	Casey C
325				329				2129704	Holt		325	329	Hallam	Casey - North	Melbourne - South East	Casey C
432				451				2129705	Holt		432	451	Hallam	Casey - North	Melbourne - South East	Casey C
244				252				2129706	Holt	La Trobe	244	252	Hallam	Casey - North	Melbourne - South East	Casey C
188				187				2129707	Holt	La Trobe	188	187	Hallam	Casey - North	Melbourne - South East	Casey C
240				247				2129708	Holt	La Trobe	240	247	Hallam	Casey - North	Melbourne - South East	Casey C
467				491				2129709	Holt	La Trobe	467	491	Hallam	Casey - North	Melbourne - South East	Casey C
252				252				2129710	Holt	La Trobe	252	252	Hallam	Casey - North	Melbourne - South East	Casey C
215				214				2129711	Holt	La Trobe	215	214	Hallam	Casey - North	Melbourne - South East	Casey C
266				271				2129712	Holt	La Trobe	266	271	Hallam	Casey - North	Melbourne - South East	Casey C
309				325				2129713	Holt	Bruce	309	325	Hallam	Casey - North	Melbourne - South East	Casey C
295				291				2129714	Holt	Bruce	295	291	Hallam	Casey - North	Melbourne - South East	Casey C
282				282				2129715	Holt	Bruce	282	282	Hallam	Casey - North	Melbourne - South East	Casey C
305				313				2129716	Holt	Bruce	305	313	Hallam	Casey - North	Melbourne - South East	Casey C
257				272				2129717	Holt	Bruce	257	272	Hallam	Casey - North	Melbourne - South East	Casey C
272				275				2129718	Holt	Bruce	272	275	Hallam	Casey - North	Melbourne - South East	Casey C
305				318				2129719	Holt		305	318	Hallam	Casey - North	Melbourne - South East	Casey C
5				5				2129720	Holt		5	5	Hallam	Casey - North	Melbourne - South East	Casey C
294				298				2129721	Holt	Bruce	294	298	Hallam	Casey - North	Melbourne - South East	Casey C
255				263				2129722	Holt	Bruce	255	263	Hallam	Casey - North	Melbourne - South East	Casey C
211				210				2129723	Holt	Bruce	211	210	Hallam	Casey - North	Melbourne - South East	Casey C
188				188				2129724	Holt		188	188	Hallam	Casey - North	Melbourne - South East	Casey C
201				204				2129725	Holt	Bruce	201	204	Hallam	Casey - North	Melbourne - South East	Casey C
171	6,807			170	6,948			2129726	Holt	Bruce	171	170	Hallam	Casey - North	Melbourne - South East	Casey C
									Holt		1,736	1,782				
									Holt	Bruce	2,852	2,903				
									Holt	La Trobe	2,219	2,263				
263				259				2129801	Holt	La Trobe	263	259	Narre Warren	Casey - North	Melbourne - South East	Casey C
262				267				2129802	Holt	La Trobe	262	267	Narre Warren	Casey - North	Melbourne - South East	Casey C
252				259				2129803	Holt	La Trobe	252	259	Narre Warren	Casey - North	Melbourne - South East	Casey C
271				279				2129804	Holt	La Trobe	271	279	Narre Warren	Casey - North	Melbourne - South East	Casey C

Current Enrolment 4/9/17: 4,064,258				Projected Enrolment 25/8/19: 4,194,146				SA1_7DIGITCODE_2011	Current CED	If Changed Proposed CED	Divided or T'ferred SA2's - Current	Divided or T'ferred SA2's - Projected	SA2_NAME_2011	SA3_NAME_2011	SA4_NAME_2011	LGA
SA1	SA2	SA3	SA4	SA1	SA2	SA3	SA4									
297				307				2129805	La Trobe		297	307	Narre Warren	Casey - North	Melbourne - South East	Casey C
225				229				2129806	La Trobe		225	229	Narre Warren	Casey - North	Melbourne - South East	Casey C
228				236				2129807	La Trobe		228	236	Narre Warren	Casey - North	Melbourne - South East	Casey C
324				341				2129808	Holt		324	341	Narre Warren	Casey - North	Melbourne - South East	Casey C
253				258				2129809	Holt	La Trobe	253	258	Narre Warren	Casey - North	Melbourne - South East	Casey C
338				351				2129810	Holt	La Trobe	338	351	Narre Warren	Casey - North	Melbourne - South East	Casey C
295				294				2129811	Holt	La Trobe	295	294	Narre Warren	Casey - North	Melbourne - South East	Casey C
354				359				2129812	La Trobe	Holt	354	359	Narre Warren	Casey - North	Melbourne - South East	Casey C
230				235				2129813	La Trobe	Holt	230	235	Narre Warren	Casey - North	Melbourne - South East	Casey C
391				413				2129814	La Trobe		391	413	Narre Warren	Casey - North	Melbourne - South East	Casey C
382				393				2129815	Holt	La Trobe	382	393	Narre Warren	Casey - North	Melbourne - South East	Casey C
241				241				2129816	Holt	La Trobe	241	241	Narre Warren	Casey - North	Melbourne - South East	Casey C
170				186				2129817	Holt	La Trobe	170	186	Narre Warren	Casey - North	Melbourne - South East	Casey C
395				404				2129818	Holt	La Trobe	395	404	Narre Warren	Casey - North	Melbourne - South East	Casey C
132				139				2129819	Holt	La Trobe	132	139	Narre Warren	Casey - North	Melbourne - South East	Casey C
211				212				2129820	Holt	La Trobe	211	212	Narre Warren	Casey - North	Melbourne - South East	Casey C
413				417				2129821	Holt	La Trobe	413	417	Narre Warren	Casey - North	Melbourne - South East	Casey C
258				258				2129822	Holt	La Trobe	258	258	Narre Warren	Casey - North	Melbourne - South East	Casey C
0				0				2129823	Holt	La Trobe	0	0	Narre Warren	Casey - North	Melbourne - South East	Casey C
0				0				2129823	La Trobe		0	0	Narre Warren	Casey - North	Melbourne - South East	Casey C
325				328				2129824	La Trobe	Holt	325	328	Narre Warren	Casey - North	Melbourne - South East	Casey C
366				407				2129825	La Trobe	Holt	366	407	Narre Warren	Casey - North	Melbourne - South East	Casey C
319				325				2129826	Holt	La Trobe	319	325	Narre Warren	Casey - North	Melbourne - South East	Casey C
312				316				2129827	Holt	La Trobe	312	316	Narre Warren	Casey - North	Melbourne - South East	Casey C
258				259				2129828	Holt	La Trobe	258	259	Narre Warren	Casey - North	Melbourne - South East	Casey C
328				332				2129829	La Trobe		328	332	Narre Warren	Casey - North	Melbourne - South East	Casey C
267				266				2129830	La Trobe		267	266	Narre Warren	Casey - North	Melbourne - South East	Casey C
285				297				2129831	La Trobe		285	297	Narre Warren	Casey - North	Melbourne - South East	Casey C
0				0				2129832	La Trobe	Holt	0	0	Narre Warren	Casey - North	Melbourne - South East	Casey C
219				226				2129833	Holt	La Trobe	219	226	Narre Warren	Casey - North	Melbourne - South East	Casey C
314				324				2129834	Holt	La Trobe	314	324	Narre Warren	Casey - North	Melbourne - South East	Casey C
300				299				2129835	Holt	La Trobe	300	299	Narre Warren	Casey - North	Melbourne - South East	Casey C
321				324				2129836	La Trobe	Holt	321	324	Narre Warren	Casey - North	Melbourne - South East	Casey C
413				420				2129837	La Trobe	Holt	413	420	Narre Warren	Casey - North	Melbourne - South East	Casey C
276				290				2129838	La Trobe		276	290	Narre Warren	Casey - North	Melbourne - South East	Casey C
382				393				2129839	La Trobe	Holt	382	393	Narre Warren	Casey - North	Melbourne - South East	Casey C
511				530				2129840	La Trobe		511	530	Narre Warren	Casey - North	Melbourne - South East	Casey C
269				268				2129841	La Trobe		269	268	Narre Warren	Casey - North	Melbourne - South East	Casey C
227				231				2129842	La Trobe		227	231	Narre Warren	Casey - North	Melbourne - South East	Casey C
397				411				2129843	La Trobe		397	411	Narre Warren	Casey - North	Melbourne - South East	Casey C
338				374				2129844	La Trobe	Holt	338	374	Narre Warren	Casey - North	Melbourne - South East	Casey C
298				293				2129845	La Trobe	Holt	298	293	Narre Warren	Casey - North	Melbourne - South East	Casey C
343				342				2129846	La Trobe	Holt	343	342	Narre Warren	Casey - North	Melbourne - South East	Casey C
4				5				2129847	Holt		4	5	Narre Warren	Casey - North	Melbourne - South East	Casey C
325				324				2129848	La Trobe	Holt	325	324	Narre Warren	Casey - North	Melbourne - South East	Casey C
370				375				2129849	La Trobe	Holt	370	375	Narre Warren	Casey - North	Melbourne - South East	Casey C
628				735				2129850	La Trobe	Holt	628	735	Narre Warren	Casey - North	Melbourne - South East	Casey C
224				224				2129851	Holt	La Trobe	224	224	Narre Warren	Casey - North	Melbourne - South East	Casey C
286				297				2129852	La Trobe		286	297	Narre Warren	Casey - North	Melbourne - South East	Casey C
150				156				2129853	Holt		150	156	Narre Warren	Casey - North	Melbourne - South East	Casey C
298				310				2129854	Holt	La Trobe	298	310	Narre Warren	Casey - North	Melbourne - South East	Casey C
223				225				2129855	Holt	La Trobe	223	225	Narre Warren	Casey - North	Melbourne - South East	Casey C
214				222				2129856	Holt	La Trobe	214	222	Narre Warren	Casey - North	Melbourne - South East	Casey C
299				299				2129857	Holt	La Trobe	299	299	Narre Warren	Casey - North	Melbourne - South East	Casey C
159				163				2129858	Holt	La Trobe	159	163	Narre Warren	Casey - North	Melbourne - South East	Casey C
188				187				2129859	La Trobe		188	187	Narre Warren	Casey - North	Melbourne - South East	Casey C
364				373				2129860	Holt		364	373	Narre Warren	Casey - North	Melbourne - South East	Casey C
125				130				2129861	Holt	La Trobe	125	130	Narre Warren	Casey - North	Melbourne - South East	Casey C
221				218				2129862	Holt	La Trobe	221	218	Narre Warren	Casey - North	Melbourne - South East	Casey C
168				167				2129863	Holt	La Trobe	168	167	Narre Warren	Casey - North	Melbourne - South East	Casey C
205				210				2129864	La Trobe		205	210	Narre Warren	Casey - North	Melbourne - South East	Casey C
209	17,913			211	18,423			2129865	Holt		209	211	Narre Warren	Casey - North	Melbourne - South East	Casey C
									Holt		1,051	1,086				
									Holt	La Trobe	7,789	7,924				
									La Trobe		4,380	4,504				
									La Trobe	Holt	4,693	4,909				
284				277				2129901	La Trobe		284	277	Narre Warren North	Casey - North	Melbourne - South East	Casey C
207				212				2129902	La Trobe		207	212	Narre Warren North	Casey - North	Melbourne - South East	Casey C
269				280				2129903	Holt	La Trobe	269	280	Narre Warren North	Casey - North	Melbourne - South East	Casey C

Current Enrolment 4/9/17: 4,064,258				Projected Enrolment 25/8/19: 4,194,146				SA1_7DIGITCODE_2011	Current CED	If Changed Proposed CED	Divided or T'ferred SA2's - Current	Divided or T'ferred SA2's - Projected	SA2_NAME_2011	SA3_NAME_2011	SA4_NAME_2011	LGA
SA1	SA2	SA3	SA4	SA1	SA2	SA3	SA4									
300				315				2129904	Holt	La Trobe	300	315	Narre Warren North	Casey - North	Melbourne - South East	Casey C
183				194				2129905	Holt	La Trobe	183	194	Narre Warren North	Casey - North	Melbourne - South East	Casey C
283				294				2129906	Holt	La Trobe	283	294	Narre Warren North	Casey - North	Melbourne - South East	Casey C
586				633				2129907	La Trobe		586	633	Narre Warren North	Casey - North	Melbourne - South East	Casey C
122				127				2129908	Holt	La Trobe	122	127	Narre Warren North	Casey - North	Melbourne - South East	Casey C
174				182				2129908	La Trobe		174	182	Narre Warren North	Casey - North	Melbourne - South East	Casey C
311				310				2129909	La Trobe		311	310	Narre Warren North	Casey - North	Melbourne - South East	Casey C
401				420				2129910	La Trobe		401	420	Narre Warren North	Casey - North	Melbourne - South East	Casey C
69				72				2129911	Holt	Bruce	69	72	Narre Warren North	Casey - North	Melbourne - South East	Casey C
407				427				2129911	Holt	La Trobe	407	427	Narre Warren North	Casey - North	Melbourne - South East	Casey C
303				316				2129912	Holt	La Trobe	303	316	Narre Warren North	Casey - North	Melbourne - South East	Casey C
377				381				2129913	La Trobe		377	381	Narre Warren North	Casey - North	Melbourne - South East	Casey C
495				519				2129914	La Trobe		495	519	Narre Warren North	Casey - North	Melbourne - South East	Casey C
268				269				2129915	Holt	La Trobe	268	269	Narre Warren North	Casey - North	Melbourne - South East	Casey C
206				222				2129916	Holt	La Trobe	206	222	Narre Warren North	Casey - North	Melbourne - South East	Casey C
190				203				2129917	Holt	La Trobe	190	203	Narre Warren North	Casey - North	Melbourne - South East	Casey C
273	5,708	86,652		307	5,960	88,910		2129918	Holt	La Trobe	273	307	Narre Warren North	Casey - North	Melbourne - South East	Casey C
									Holt	Bruce	69	72				
									Holt	La Trobe	2,804	2,954				
									La Trobe		2,835	2,934				
210				216				2130001	Holt				Cranbourne	Casey - South	Melbourne - South East	Casey C
221				220				2130002	Holt				Cranbourne	Casey - South	Melbourne - South East	Casey C
278				277				2130003	Holt				Cranbourne	Casey - South	Melbourne - South East	Casey C
348				348				2130004	Holt				Cranbourne	Casey - South	Melbourne - South East	Casey C
265				276				2130005	Holt				Cranbourne	Casey - South	Melbourne - South East	Casey C
210				212				2130006	Holt				Cranbourne	Casey - South	Melbourne - South East	Casey C
273				278				2130007	Holt				Cranbourne	Casey - South	Melbourne - South East	Casey C
317				316				2130008	Holt				Cranbourne	Casey - South	Melbourne - South East	Casey C
289				304				2130009	Holt				Cranbourne	Casey - South	Melbourne - South East	Casey C
442				450				2130010	Holt				Cranbourne	Casey - South	Melbourne - South East	Casey C
567				564				2130011	Holt				Cranbourne	Casey - South	Melbourne - South East	Casey C
893				975				2130012	Holt				Cranbourne	Casey - South	Melbourne - South East	Casey C
207				212				2130013	Holt				Cranbourne	Casey - South	Melbourne - South East	Casey C
1,334				1,357				2130014	Holt				Cranbourne	Casey - South	Melbourne - South East	Casey C
589				663				2130015	Holt				Cranbourne	Casey - South	Melbourne - South East	Casey C
174				168				2130016	Holt				Cranbourne	Casey - South	Melbourne - South East	Casey C
247				250				2130017	Holt				Cranbourne	Casey - South	Melbourne - South East	Casey C
314				325				2130018	Holt				Cranbourne	Casey - South	Melbourne - South East	Casey C
247				247				2130019	Holt				Cranbourne	Casey - South	Melbourne - South East	Casey C
418				429				2130020	Holt				Cranbourne	Casey - South	Melbourne - South East	Casey C
354				364				2130021	Holt				Cranbourne	Casey - South	Melbourne - South East	Casey C
196				205				2130022	Holt				Cranbourne	Casey - South	Melbourne - South East	Casey C
247				255				2130023	Holt				Cranbourne	Casey - South	Melbourne - South East	Casey C
261				275				2130024	Holt				Cranbourne	Casey - South	Melbourne - South East	Casey C
317				320				2130025	Holt				Cranbourne	Casey - South	Melbourne - South East	Casey C
295				307				2130026	Holt				Cranbourne	Casey - South	Melbourne - South East	Casey C
240				241				2130027	Holt				Cranbourne	Casey - South	Melbourne - South East	Casey C
354				363				2130028	Holt				Cranbourne	Casey - South	Melbourne - South East	Casey C
239				237				2130029	Holt				Cranbourne	Casey - South	Melbourne - South East	Casey C
164				168				2130030	Holt				Cranbourne	Casey - South	Melbourne - South East	Casey C
183				192				2130031	Holt				Cranbourne	Casey - South	Melbourne - South East	Casey C
245				251				2130032	Holt				Cranbourne	Casey - South	Melbourne - South East	Casey C
392				389				2130033	Holt				Cranbourne	Casey - South	Melbourne - South East	Casey C
289				305				2130034	Holt				Cranbourne	Casey - South	Melbourne - South East	Casey C
138				142				2130035	Holt				Cranbourne	Casey - South	Melbourne - South East	Casey C
0				0				2130036	Holt				Cranbourne	Casey - South	Melbourne - South East	Casey C
140				142				2130037	Holt				Cranbourne	Casey - South	Melbourne - South East	Casey C
270				272				2130038	Holt				Cranbourne	Casey - South	Melbourne - South East	Casey C
243				249				2130039	Holt				Cranbourne	Casey - South	Melbourne - South East	Casey C
218	12,628			224	12,988			2130040	Holt				Cranbourne	Casey - South	Melbourne - South East	Casey C
156				177				2130101	Holt		156	177	Cranbourne East	Casey - South	Melbourne - South East	Casey C
316				350				2130102	Holt		316	350	Cranbourne East	Casey - South	Melbourne - South East	Casey C
313				350				2130103	Holt		313	350	Cranbourne East	Casey - South	Melbourne - South East	Casey C
381				415				2130104	Holt		381	415	Cranbourne East	Casey - South	Melbourne - South East	Casey C
199				223				2130105	Holt		199	223	Cranbourne East	Casey - South	Melbourne - South East	Casey C
530				579				2130106	Holt		530	579	Cranbourne East	Casey - South	Melbourne - South East	Casey C
8,076				11,450				2130107	Holt		8,076	11,450	Cranbourne East	Casey - South	Melbourne - South East	Casey C
2,849				4,039				2130107	La Trobe		2,849	4,039	Cranbourne East	Casey - South	Melbourne - South East	Casey C
243				278				2130108	Holt		243	278	Cranbourne East	Casey - South	Melbourne - South East	Casey C

Current Enrolment 4/9/17: 4,064,258				Projected Enrolment 25/8/19: 4,194,146				SA1_7DIGITCODE_2011	Current CED	If Changed Proposed CED	Divided or T'ferred SA2's - Current	Divided or T'ferred SA2's - Projected	SA2_NAME_2011	SA3_NAME_2011	SA4_NAME_2011	LGA
SA1	SA2	SA3	SA4	SA1	SA2	SA3	SA4									
301				327				2130109	Holt		301	327	Cranbourne East	Casey - South	Melbourne - South East	Casey C
369				445				2130110	Holt		369	445	Cranbourne East	Casey - South	Melbourne - South East	Casey C
400				514				2130111	Holt		400	514	Cranbourne East	Casey - South	Melbourne - South East	Casey C
1,957	16,090			2,553	21,700			2130112	Holt		1,957	2,553	Cranbourne East	Casey - South	Melbourne - South East	Casey C
									Holt La Trobe		13,241	17,661				
											2,849	4,039				
261				262				2130201	Holt				Cranbourne North	Casey - South	Melbourne - South East	Casey C
240				247				2130202	Holt				Cranbourne North	Casey - South	Melbourne - South East	Casey C
387				408				2130203	Holt				Cranbourne North	Casey - South	Melbourne - South East	Casey C
349				360				2130204	Holt				Cranbourne North	Casey - South	Melbourne - South East	Casey C
215				228				2130205	Holt				Cranbourne North	Casey - South	Melbourne - South East	Casey C
213				223				2130206	Holt				Cranbourne North	Casey - South	Melbourne - South East	Casey C
258				267				2130207	Holt				Cranbourne North	Casey - South	Melbourne - South East	Casey C
203				205				2130208	Holt				Cranbourne North	Casey - South	Melbourne - South East	Casey C
274				278				2130209	Holt				Cranbourne North	Casey - South	Melbourne - South East	Casey C
147				147				2130210	Holt				Cranbourne North	Casey - South	Melbourne - South East	Casey C
282				287				2130211	Holt				Cranbourne North	Casey - South	Melbourne - South East	Casey C
366				370				2130212	Holt				Cranbourne North	Casey - South	Melbourne - South East	Casey C
4,515				5,592				2130213	Holt				Cranbourne North	Casey - South	Melbourne - South East	Casey C
269				267				2130214	Holt				Cranbourne North	Casey - South	Melbourne - South East	Casey C
215				212				2130215	Holt				Cranbourne North	Casey - South	Melbourne - South East	Casey C
360				370				2130216	Holt				Cranbourne North	Casey - South	Melbourne - South East	Casey C
253				263				2130217	Holt				Cranbourne North	Casey - South	Melbourne - South East	Casey C
1				1				2130218	Holt				Cranbourne North	Casey - South	Melbourne - South East	Casey C
261				261				2130219	Holt				Cranbourne North	Casey - South	Melbourne - South East	Casey C
298				299				2130220	Holt				Cranbourne North	Casey - South	Melbourne - South East	Casey C
178				180				2130221	Holt				Cranbourne North	Casey - South	Melbourne - South East	Casey C
237				247				2130222	Holt				Cranbourne North	Casey - South	Melbourne - South East	Casey C
308				324				2130223	Holt				Cranbourne North	Casey - South	Melbourne - South East	Casey C
219				231				2130224	Holt				Cranbourne North	Casey - South	Melbourne - South East	Casey C
299				308				2130225	Holt				Cranbourne North	Casey - South	Melbourne - South East	Casey C
487				494				2130226	Holt				Cranbourne North	Casey - South	Melbourne - South East	Casey C
435				447				2130227	Holt				Cranbourne North	Casey - South	Melbourne - South East	Casey C
277	11,807			298	13,076			2130228	Holt				Cranbourne North	Casey - South	Melbourne - South East	Casey C
263				257				2130301	Flinders		263	257	Cranbourne South	Casey - South	Melbourne - South East	Casey C
363				367				2130302	Flinders		363	367	Cranbourne South	Casey - South	Melbourne - South East	Casey C
251				247				2130303	Flinders		251	247	Cranbourne South	Casey - South	Melbourne - South East	Casey C
2,660				3,041				2130304	Flinders		2,660	3,041	Cranbourne South	Casey - South	Melbourne - South East	Casey C
144				142				2130305	Flinders		144	142	Cranbourne South	Casey - South	Melbourne - South East	Casey C
410				412				2130306	Flinders		410	412	Cranbourne South	Casey - South	Melbourne - South East	Casey C
308				316				2130307	Flinders		308	316	Cranbourne South	Casey - South	Melbourne - South East	Casey C
408				414				2130308	Flinders		408	414	Cranbourne South	Casey - South	Melbourne - South East	Casey C
381				395				2130309	Flinders		381	395	Cranbourne South	Casey - South	Melbourne - South East	Casey C
196				200				2130310	La Trobe		196	200	Cranbourne South	Casey - South	Melbourne - South East	Casey C
221				224				2130311	Flinders		221	224	Cranbourne South	Casey - South	Melbourne - South East	Casey C
186				183				2130312	Flinders		186	183	Cranbourne South	Casey - South	Melbourne - South East	Casey C
246				240				2130313	Flinders		246	240	Cranbourne South	Casey - South	Melbourne - South East	Casey C
412	6,449			410	6,848			2130314	Flinders		412	410	Cranbourne South	Casey - South	Melbourne - South East	Casey C
									Flinders La Trobe		6,253	6,648				
											196	200				
306				311				2130401	Holt		306	311	Cranbourne West	Casey - South	Melbourne - South East	Casey C
187				196				2130402	Holt		187	196	Cranbourne West	Casey - South	Melbourne - South East	Casey C
201				215				2130403	Holt		201	215	Cranbourne West	Casey - South	Melbourne - South East	Casey C
289				303				2130404	Holt		289	303	Cranbourne West	Casey - South	Melbourne - South East	Casey C
301				326				2130405	Holt		301	326	Cranbourne West	Casey - South	Melbourne - South East	Casey C
228				232				2130406	Holt		228	232	Cranbourne West	Casey - South	Melbourne - South East	Casey C
248				248				2130407	Holt		248	248	Cranbourne West	Casey - South	Melbourne - South East	Casey C
296				306				2130408	Holt		296	306	Cranbourne West	Casey - South	Melbourne - South East	Casey C
381				413				2130409	Holt		381	413	Cranbourne West	Casey - South	Melbourne - South East	Casey C
552				591				2130410	Holt		552	591	Cranbourne West	Casey - South	Melbourne - South East	Casey C
4				5				2130411	Flinders		4	5	Cranbourne West	Casey - South	Melbourne - South East	Casey C
3,843				5,021				2130411	Holt		3,843	5,021	Cranbourne West	Casey - South	Melbourne - South East	Casey C
289				303				2130412	Holt		289	303	Cranbourne West	Casey - South	Melbourne - South East	Casey C
179				184				2130413	Holt		179	184	Cranbourne West	Casey - South	Melbourne - South East	Casey C
254				270				2130414	Holt		254	270	Cranbourne West	Casey - South	Melbourne - South East	Casey C
526				548				2130415	Holt		526	548	Cranbourne West	Casey - South	Melbourne - South East	Casey C
177				181				2130416	Holt		177	181	Cranbourne West	Casey - South	Melbourne - South East	Casey C
112				111				2130417	Holt		112	111	Cranbourne West	Casey - South	Melbourne - South East	Casey C
141				150				2130418	Holt		141	150	Cranbourne West	Casey - South	Melbourne - South East	Casey C

Current Enrolment 4/9/17: 4,064,258				Projected Enrolment 25/8/19: 4,194,146				SA1_7DIGITCODE_2011	Current CED	If Changed Proposed CED	Divided or T'ferred SA2's - Current	Divided or T'ferred SA2's - Projected	SA2_NAME_2011	SA3_NAME_2011	SA4_NAME_2011	LGA
SA1	SA2	SA3	SA4	SA1	SA2	SA3	SA4									
143				151				2130419	Holt		143	151	Cranbourne West	Casey - South	Melbourne - South East	Casey C
168	8,825			173	10,238			2130420	Holt		168	173	Cranbourne West	Casey - South	Melbourne - South East	Casey C
									Flinders Holt		4	5				
											8,821	10,233				
230				234				2130501	Holt				Hampton Park - Lynbrook	Casey - South	Melbourne - South East	Casey C
296				302				2130502	Holt				Hampton Park - Lynbrook	Casey - South	Melbourne - South East	Casey C
350				355				2130503	Holt				Hampton Park - Lynbrook	Casey - South	Melbourne - South East	Casey C
154				160				2130504	Holt				Hampton Park - Lynbrook	Casey - South	Melbourne - South East	Casey C
388				392				2130505	Holt				Hampton Park - Lynbrook	Casey - South	Melbourne - South East	Casey C
293				297				2130506	Holt				Hampton Park - Lynbrook	Casey - South	Melbourne - South East	Casey C
230				236				2130507	Holt				Hampton Park - Lynbrook	Casey - South	Melbourne - South East	Casey C
213				216				2130508	Holt				Hampton Park - Lynbrook	Casey - South	Melbourne - South East	Casey C
463				484				2130509	Holt				Hampton Park - Lynbrook	Casey - South	Melbourne - South East	Casey C
283				294				2130510	Holt				Hampton Park - Lynbrook	Casey - South	Melbourne - South East	Casey C
464				492				2130511	Holt				Hampton Park - Lynbrook	Casey - South	Melbourne - South East	Casey C
230				231				2130512	Holt				Hampton Park - Lynbrook	Casey - South	Melbourne - South East	Casey C
342				355				2130513	Holt				Hampton Park - Lynbrook	Casey - South	Melbourne - South East	Casey C
149				155				2130514	Holt				Hampton Park - Lynbrook	Casey - South	Melbourne - South East	Casey C
471				485				2130515	Holt				Hampton Park - Lynbrook	Casey - South	Melbourne - South East	Casey C
324				348				2130516	Holt				Hampton Park - Lynbrook	Casey - South	Melbourne - South East	Casey C
284				299				2130517	Holt				Hampton Park - Lynbrook	Casey - South	Melbourne - South East	Casey C
290				300				2130518	Holt				Hampton Park - Lynbrook	Casey - South	Melbourne - South East	Casey C
285				298				2130519	Holt				Hampton Park - Lynbrook	Casey - South	Melbourne - South East	Casey C
318				332				2130520	Holt				Hampton Park - Lynbrook	Casey - South	Melbourne - South East	Casey C
406				422				2130521	Holt				Hampton Park - Lynbrook	Casey - South	Melbourne - South East	Casey C
169				176				2130522	Holt				Hampton Park - Lynbrook	Casey - South	Melbourne - South East	Casey C
283				292				2130523	Holt				Hampton Park - Lynbrook	Casey - South	Melbourne - South East	Casey C
301				305				2130524	Holt				Hampton Park - Lynbrook	Casey - South	Melbourne - South East	Casey C
234				238				2130525	Holt				Hampton Park - Lynbrook	Casey - South	Melbourne - South East	Casey C
1				1				2130526	Holt				Hampton Park - Lynbrook	Casey - South	Melbourne - South East	Casey C
380				400				2130527	Holt				Hampton Park - Lynbrook	Casey - South	Melbourne - South East	Casey C
234				239				2130528	Holt				Hampton Park - Lynbrook	Casey - South	Melbourne - South East	Casey C
452				481				2130529	Holt				Hampton Park - Lynbrook	Casey - South	Melbourne - South East	Casey C
298				305				2130530	Holt				Hampton Park - Lynbrook	Casey - South	Melbourne - South East	Casey C
355				369				2130531	Holt				Hampton Park - Lynbrook	Casey - South	Melbourne - South East	Casey C
274				283				2130532	Holt				Hampton Park - Lynbrook	Casey - South	Melbourne - South East	Casey C
197				199				2130533	Holt				Hampton Park - Lynbrook	Casey - South	Melbourne - South East	Casey C
160				173				2130534	Holt				Hampton Park - Lynbrook	Casey - South	Melbourne - South East	Casey C
294				291				2130535	Holt				Hampton Park - Lynbrook	Casey - South	Melbourne - South East	Casey C
399				409				2130536	Holt				Hampton Park - Lynbrook	Casey - South	Melbourne - South East	Casey C
384				386				2130537	Holt				Hampton Park - Lynbrook	Casey - South	Melbourne - South East	Casey C
391				399				2130538	Holt				Hampton Park - Lynbrook	Casey - South	Melbourne - South East	Casey C
318				326				2130539	Holt				Hampton Park - Lynbrook	Casey - South	Melbourne - South East	Casey C
247				244				2130540	Holt				Hampton Park - Lynbrook	Casey - South	Melbourne - South East	Casey C
269				280				2130541	Holt				Hampton Park - Lynbrook	Casey - South	Melbourne - South East	Casey C
618				675				2130542	Holt				Hampton Park - Lynbrook	Casey - South	Melbourne - South East	Casey C
665				706				2130543	Holt				Hampton Park - Lynbrook	Casey - South	Melbourne - South East	Casey C
146				149				2130544	Holt				Hampton Park - Lynbrook	Casey - South	Melbourne - South East	Casey C
431				440				2130545	Holt				Hampton Park - Lynbrook	Casey - South	Melbourne - South East	Casey C
200				207				2130546	Holt				Hampton Park - Lynbrook	Casey - South	Melbourne - South East	Casey C
243				252				2130547	Holt				Hampton Park - Lynbrook	Casey - South	Melbourne - South East	Casey C
210	14,616			211	15,123			2130548	Holt				Hampton Park - Lynbrook	Casey - South	Melbourne - South East	Casey C
471				522				2130601	Holt				Lynbrook - Lyndhurst	Casey - South	Melbourne - South East	Casey C
257				269				2130602	Holt				Lynbrook - Lyndhurst	Casey - South	Melbourne - South East	Casey C
286				290				2130603	Holt				Lynbrook - Lyndhurst	Casey - South	Melbourne - South East	Casey C
3,582				3,838				2130604	Holt				Lynbrook - Lyndhurst	Casey - South	Melbourne - South East	Casey C
240				239				2130605	Holt				Lynbrook - Lyndhurst	Casey - South	Melbourne - South East	Casey C
266				268				2130606	Holt				Lynbrook - Lyndhurst	Casey - South	Melbourne - South East	Casey C
360				377				2130607	Holt				Lynbrook - Lyndhurst	Casey - South	Melbourne - South East	Casey C
358				362				2130608	Holt				Lynbrook - Lyndhurst	Casey - South	Melbourne - South East	Casey C
0				0				2130609	Holt				Lynbrook - Lyndhurst	Casey - South	Melbourne - South East	Casey C
1,271				1,421				2130610	Holt				Lynbrook - Lyndhurst	Casey - South	Melbourne - South East	Casey C
180				177				2130611	Holt				Lynbrook - Lyndhurst	Casey - South	Melbourne - South East	Casey C
260				280				2130612	Holt				Lynbrook - Lyndhurst	Casey - South	Melbourne - South East	Casey C
544				587				2130613	Holt				Lynbrook - Lyndhurst	Casey - South	Melbourne - South East	Casey C
160	8,235			166	8,796			2130614	Holt				Lynbrook - Lyndhurst	Casey - South	Melbourne - South East	Casey C
255				257				2130701	Holt		255	257	Narre Warren South	Casey - South	Melbourne - South East	Casey C
335				341				2130702	Holt		335	341	Narre Warren South	Casey - South	Melbourne - South East	Casey C
250				249				2130703	La Trobe		250	249	Narre Warren South	Casey - South	Melbourne - South East	Casey C

Current Enrolment 4/9/17: 4,064,258				Projected Enrolment 25/8/19: 4,194,146				SA1_7DIGITCODE_2011	Current CED	If Changed Proposed CED	Divided or T'ferred SA2's - Current	Divided or T'ferred SA2's - Projected	SA2_NAME_2011	SA3_NAME_2011	SA4_NAME_2011	LGA
SA1	SA2	SA3	SA4	SA1	SA2	SA3	SA4									
318				317				2130704	Holt		318	317	Narre Warren South	Casey - South	Melbourne - South East	Casey C
341				348				2130705	Holt		341	348	Narre Warren South	Casey - South	Melbourne - South East	Casey C
279				277				2130706	Holt		279	277	Narre Warren South	Casey - South	Melbourne - South East	Casey C
217				218				2130707	Holt		217	218	Narre Warren South	Casey - South	Melbourne - South East	Casey C
281				291				2130708	Holt		281	291	Narre Warren South	Casey - South	Melbourne - South East	Casey C
277				285				2130709	Holt		277	285	Narre Warren South	Casey - South	Melbourne - South East	Casey C
314				328				2130710	Holt		314	328	Narre Warren South	Casey - South	Melbourne - South East	Casey C
344				354				2130711	Holt		344	354	Narre Warren South	Casey - South	Melbourne - South East	Casey C
257				269				2130712	Holt		257	269	Narre Warren South	Casey - South	Melbourne - South East	Casey C
229				231				2130713	Holt		229	231	Narre Warren South	Casey - South	Melbourne - South East	Casey C
191				200				2130714	Holt		191	200	Narre Warren South	Casey - South	Melbourne - South East	Casey C
257				274				2130715	La Trobe		257	274	Narre Warren South	Casey - South	Melbourne - South East	Casey C
286				308				2130716	La Trobe		286	308	Narre Warren South	Casey - South	Melbourne - South East	Casey C
381				390				2130717	La Trobe		381	390	Narre Warren South	Casey - South	Melbourne - South East	Casey C
131				132				2130718	Holt		131	132	Narre Warren South	Casey - South	Melbourne - South East	Casey C
623				642				2130719	Holt		623	642	Narre Warren South	Casey - South	Melbourne - South East	Casey C
382				384				2130720	La Trobe		382	384	Narre Warren South	Casey - South	Melbourne - South East	Casey C
305				307				2130721	La Trobe		305	307	Narre Warren South	Casey - South	Melbourne - South East	Casey C
242				255				2130722	La Trobe		242	255	Narre Warren South	Casey - South	Melbourne - South East	Casey C
221				224				2130723	La Trobe		221	224	Narre Warren South	Casey - South	Melbourne - South East	Casey C
356				349				2130724	La Trobe		356	349	Narre Warren South	Casey - South	Melbourne - South East	Casey C
296				315				2130725	Holt		296	315	Narre Warren South	Casey - South	Melbourne - South East	Casey C
229				236				2130726	La Trobe		229	236	Narre Warren South	Casey - South	Melbourne - South East	Casey C
288				298				2130727	Holt		288	298	Narre Warren South	Casey - South	Melbourne - South East	Casey C
297				304				2130728	Holt		297	304	Narre Warren South	Casey - South	Melbourne - South East	Casey C
214				223				2130729	Holt		214	223	Narre Warren South	Casey - South	Melbourne - South East	Casey C
247				256				2130730	Holt		247	256	Narre Warren South	Casey - South	Melbourne - South East	Casey C
214				220				2130731	Holt		214	220	Narre Warren South	Casey - South	Melbourne - South East	Casey C
216				221				2130732	Holt		216	221	Narre Warren South	Casey - South	Melbourne - South East	Casey C
234				252				2130733	Holt		234	252	Narre Warren South	Casey - South	Melbourne - South East	Casey C
335				343				2130734	La Trobe		335	343	Narre Warren South	Casey - South	Melbourne - South East	Casey C
241				244				2130735	La Trobe		241	244	Narre Warren South	Casey - South	Melbourne - South East	Casey C
255				261				2130736	La Trobe		255	261	Narre Warren South	Casey - South	Melbourne - South East	Casey C
306				318				2130737	La Trobe		306	318	Narre Warren South	Casey - South	Melbourne - South East	Casey C
217				216				2130738	Holt		217	216	Narre Warren South	Casey - South	Melbourne - South East	Casey C
210				214				2130739	Holt		210	214	Narre Warren South	Casey - South	Melbourne - South East	Casey C
343				350				2130740	Holt		343	350	Narre Warren South	Casey - South	Melbourne - South East	Casey C
357				372				2130741	Holt		357	372	Narre Warren South	Casey - South	Melbourne - South East	Casey C
378				391				2130742	Holt		378	391	Narre Warren South	Casey - South	Melbourne - South East	Casey C
299				303				2130743	Holt		299	303	Narre Warren South	Casey - South	Melbourne - South East	Casey C
296				305				2130744	Holt		296	305	Narre Warren South	Casey - South	Melbourne - South East	Casey C
435				475				2130745	La Trobe		435	475	Narre Warren South	Casey - South	Melbourne - South East	Casey C
374				374				2130746	La Trobe		374	374	Narre Warren South	Casey - South	Melbourne - South East	Casey C
393				411				2130747	La Trobe		393	411	Narre Warren South	Casey - South	Melbourne - South East	Casey C
345				359				2130748	La Trobe		345	359	Narre Warren South	Casey - South	Melbourne - South East	Casey C
291				287				2130749	La Trobe		291	287	Narre Warren South	Casey - South	Melbourne - South East	Casey C
249				253				2130750	La Trobe		249	253	Narre Warren South	Casey - South	Melbourne - South East	Casey C
369				367				2130751	La Trobe		369	367	Narre Warren South	Casey - South	Melbourne - South East	Casey C
190				195				2130752	La Trobe		190	195	Narre Warren South	Casey - South	Melbourne - South East	Casey C
346				352				2130753	La Trobe		346	352	Narre Warren South	Casey - South	Melbourne - South East	Casey C
265				275				2130754	La Trobe		265	275	Narre Warren South	Casey - South	Melbourne - South East	Casey C
360				374				2130755	Holt		360	374	Narre Warren South	Casey - South	Melbourne - South East	Casey C
0				0				2130756	La Trobe		0	0	Narre Warren South	Casey - South	Melbourne - South East	Casey C
257				268				2130757	La Trobe		257	268	Narre Warren South	Casey - South	Melbourne - South East	Casey C
158				168				2130758	Holt		158	168	Narre Warren South	Casey - South	Melbourne - South East	Casey C
278				295				2130759	La Trobe		278	295	Narre Warren South	Casey - South	Melbourne - South East	Casey C
217				217				2130760	La Trobe		217	217	Narre Warren South	Casey - South	Melbourne - South East	Casey C
208				210				2130761	La Trobe		208	210	Narre Warren South	Casey - South	Melbourne - South East	Casey C
233				246				2130762	La Trobe		233	246	Narre Warren South	Casey - South	Melbourne - South East	Casey C
159				159				2130763	Holt		159	159	Narre Warren South	Casey - South	Melbourne - South East	Casey C
259				265				2130764	Holt		259	265	Narre Warren South	Casey - South	Melbourne - South East	Casey C
185				188				2130765	Holt		185	188	Narre Warren South	Casey - South	Melbourne - South East	Casey C
237	18,352			241	18,851			2130766	Holt		237	241	Narre Warren South	Casey - South	Melbourne - South East	Casey C
									Holt		9,856	10,125				
									La Trobe	Holt	8,496	8,726				
383				387				2130801	Flinders				Pearcedale - Tooradin	Casey - South	Melbourne - South East	Casey C
237				249				2130802	Flinders				Pearcedale - Tooradin	Casey - South	Melbourne - South East	Casey C
309				312				2130803	Flinders				Pearcedale - Tooradin	Casey - South	Melbourne - South East	Casey C
252				261				2130804	Flinders				Pearcedale - Tooradin	Casey - South	Melbourne - South East	Casey C

Current Enrolment 4/9/17: 4,064,258				Projected Enrolment 25/8/19: 4,194,146				SA1_7DIGITCODE_2011	Current CED	If Changed Proposed CED	Divided or T'ferred SA2's - Current	Divided or T'ferred SA2's - Projected	SA2_NAME_2011	SA3_NAME_2011	SA4_NAME_2011	LGA
SA1	SA2	SA3	SA4	SA1	SA2	SA3	SA4									
261				263				2130805 Flinders				Pearcedale - Tooradin	Casey - South	Melbourne - South East	Casey C	
160				162				2130806 Flinders				Pearcedale - Tooradin	Casey - South	Melbourne - South East	Casey C	
0				0				2130807 Flinders				Pearcedale - Tooradin	Casey - South	Melbourne - South East	Casey C	
160				175				2130808 Flinders				Pearcedale - Tooradin	Casey - South	Melbourne - South East	Casey C	
347				362				2130809 Flinders				Pearcedale - Tooradin	Casey - South	Melbourne - South East	Casey C	
292				296				2130810 Flinders				Pearcedale - Tooradin	Casey - South	Melbourne - South East	Casey C	
269				288				2130811 Flinders				Pearcedale - Tooradin	Casey - South	Melbourne - South East	Casey C	
170				177				2130812 Flinders				Pearcedale - Tooradin	Casey - South	Melbourne - South East	Casey C	
269				269				2130813 Flinders				Pearcedale - Tooradin	Casey - South	Melbourne - South East	Casey C	
321				322				2130814 Flinders				Pearcedale - Tooradin	Casey - South	Melbourne - South East	Casey C	
215				228				2130815 Flinders				Pearcedale - Tooradin	Casey - South	Melbourne - South East	Casey C	
258				268				2130816 Flinders				Pearcedale - Tooradin	Casey - South	Melbourne - South East	Casey C	
501				545				2130817 Flinders				Pearcedale - Tooradin	Casey - South	Melbourne - South East	Casey C	
321				323				2130818 Flinders				Pearcedale - Tooradin	Casey - South	Melbourne - South East	Casey C	
172				176				2130819 Flinders				Pearcedale - Tooradin	Casey - South	Melbourne - South East	Casey C	
311				318				2130820 Flinders				Pearcedale - Tooradin	Casey - South	Melbourne - South East	Casey C	
233				245				2130821 Flinders				Pearcedale - Tooradin	Casey - South	Melbourne - South East	Casey C	
230	5,671	102,673		239	5,865	113,485		2130822 Flinders				Pearcedale - Tooradin	Casey - South	Melbourne - South East	Casey C	
220				220				2130901 Hotham				Clarinda - Oakleigh South	Dandenong	Melbourne - South East	Kingston C	
291				291				2130902 Hotham				Clarinda - Oakleigh South	Dandenong	Melbourne - South East	Kingston C	
359				361				2130903 Hotham				Clarinda - Oakleigh South	Dandenong	Melbourne - South East	Kingston C	
369				369				2130904 Hotham				Clarinda - Oakleigh South	Dandenong	Melbourne - South East	Kingston C	
348				345				2130905 Hotham				Clarinda - Oakleigh South	Dandenong	Melbourne - South East	Kingston C	
294				294				2130906 Hotham				Clarinda - Oakleigh South	Dandenong	Melbourne - South East	Kingston C	
389				389				2130907 Hotham				Clarinda - Oakleigh South	Dandenong	Melbourne - South East	Kingston C	
255				267				2130908 Hotham				Clarinda - Oakleigh South	Dandenong	Melbourne - South East	Kingston C	
202				202				2130909 Hotham				Clarinda - Oakleigh South	Dandenong	Melbourne - South East	Kingston C	
339				337				2130910 Hotham				Clarinda - Oakleigh South	Dandenong	Melbourne - South East	Kingston C	
189				189				2130911 Hotham				Clarinda - Oakleigh South	Dandenong	Melbourne - South East	Kingston C	
328				325				2130912 Hotham				Clarinda - Oakleigh South	Dandenong	Melbourne - South East	Kingston C	
282				277				2130913 Hotham				Clarinda - Oakleigh South	Dandenong	Melbourne - South East	Kingston C	
357				357				2130914 Hotham				Clarinda - Oakleigh South	Dandenong	Melbourne - South East	Kingston C	
260				258				2130915 Hotham				Clarinda - Oakleigh South	Dandenong	Melbourne - South East	Kingston C	
441				439				2130916 Hotham				Clarinda - Oakleigh South	Dandenong	Melbourne - South East	Kingston C	
412				412				2130917 Hotham				Clarinda - Oakleigh South	Dandenong	Melbourne - South East	Kingston C	
322				316				2130918 Hotham				Clarinda - Oakleigh South	Dandenong	Melbourne - South East	Kingston C	
215				215				2130919 Hotham				Clarinda - Oakleigh South	Dandenong	Melbourne - South East	Kingston C	
226				222				2130920 Hotham				Clarinda - Oakleigh South	Dandenong	Melbourne - South East	Kingston C	
302				301				2130921 Hotham				Clarinda - Oakleigh South	Dandenong	Melbourne - South East	Kingston C	
281				278				2130922 Hotham				Clarinda - Oakleigh South	Dandenong	Melbourne - South East	Kingston C	
320				323				2130923 Hotham				Clarinda - Oakleigh South	Dandenong	Melbourne - South East	Kingston C	
333				330				2130924 Hotham				Clarinda - Oakleigh South	Dandenong	Melbourne - South East	Kingston C	
226				224				2130925 Hotham				Clarinda - Oakleigh South	Dandenong	Melbourne - South East	Kingston C	
232				231				2130926 Hotham				Clarinda - Oakleigh South	Dandenong	Melbourne - South East	Kingston C	
103				103				2130927 Hotham				Clarinda - Oakleigh South	Dandenong	Melbourne - South East	Kingston C	
227				227				2130928 Hotham				Clarinda - Oakleigh South	Dandenong	Melbourne - South East	Kingston C	
189				188				2130929 Hotham				Clarinda - Oakleigh South	Dandenong	Melbourne - South East	Kingston C	
148				149				2130930 Hotham				Clarinda - Oakleigh South	Dandenong	Melbourne - South East	Kingston C	
1				1				2130931 Hotham				Clarinda - Oakleigh South	Dandenong	Melbourne - South East	Kingston C	
230	8,690			230	8,670			2130932 Hotham				Clarinda - Oakleigh South	Dandenong	Melbourne - South East	Kingston C	
372				375				2131001 Hotham		372	375	Clayton South	Dandenong	Melbourne - South East	Kingston C	
244				252				2131002 Hotham		244	252	Clayton South	Dandenong	Melbourne - South East	Kingston C	
343				341				2131003 Hotham		343	341	Clayton South	Dandenong	Melbourne - South East	Kingston C	
142				142				2131004 Hotham		142	142	Clayton South	Dandenong	Melbourne - South East	Kingston C	
275				292				2131005 Hotham		275	292	Clayton South	Dandenong	Melbourne - South East	Kingston C	
211				229				2131006 Hotham		211	229	Clayton South	Dandenong	Melbourne - South East	Kingston C	
318				322				2131007 Hotham		318	322	Clayton South	Dandenong	Melbourne - South East	Kingston C	
150				153				2131008 Hotham		150	153	Clayton South	Dandenong	Melbourne - South East	Kingston C	
279				277				2131009 Hotham		279	277	Clayton South	Dandenong	Melbourne - South East	Kingston C	
234				242				2131010 Chisholm	Bruce	234	242	Clayton South	Dandenong	Melbourne - South East	Kingston C	
383				429				2131011 Hotham		383	429	Clayton South	Dandenong	Melbourne - South East	Kingston C	
199				199				2131012 Hotham		199	199	Clayton South	Dandenong	Melbourne - South East	Kingston C	
107				106				2131013 Hotham		107	106	Clayton South	Dandenong	Melbourne - South East	Kingston C	
203				210				2131014 Hotham		203	210	Clayton South	Dandenong	Melbourne - South East	Kingston C	
161				165				2131015 Hotham		161	165	Clayton South	Dandenong	Melbourne - South East	Kingston C	
201				209				2131016 Hotham		201	209	Clayton South	Dandenong	Melbourne - South East	Kingston C	
307				309				2131017 Hotham		307	309	Clayton South	Dandenong	Melbourne - South East	Kingston C	
183				188				2131018 Hotham		183	188	Clayton South	Dandenong	Melbourne - South East	Kingston C	
367				378				2131019 Hotham		367	378	Clayton South	Dandenong	Melbourne - South East	Kingston C	

Current Enrolment 4/9/17: 4,064,258				Projected Enrolment 25/8/19: 4,194,146				SA1_7DIGITCODE_2011	Current CED	If Changed Proposed CED	Divided or T'ferred SA2's - Current	Divided or T'ferred SA2's - Projected	SA2_NAME_2011	SA3_NAME_2011	SA4_NAME_2011	LGA
SA1	SA2	SA3	SA4	SA1	SA2	SA3	SA4									
342				347				2131020	Hotham		342	347	Clayton South	Dandenong	Melbourne - South East	Kingston C
9				11				2131021	Hotham		9	11	Clayton South	Dandenong	Melbourne - South East	Kingston C
233				230				2131022	Hotham		233	230	Clayton South	Dandenong	Melbourne - South East	Kingston C
346				350				2131023	Hotham		346	350	Clayton South	Dandenong	Melbourne - South East	Kingston C
299				292				2131024	Hotham		299	292	Clayton South	Dandenong	Melbourne - South East	Kingston C
273				274				2131025	Hotham		273	274	Clayton South	Dandenong	Melbourne - South East	Kingston C
235				234				2131026	Hotham		235	234	Clayton South	Dandenong	Melbourne - South East	Kingston C
0				0				2131027	Chisholm	Bruce	0	0	Clayton South	Dandenong	Melbourne - South East	Kingston C
135				144				2131028	Chisholm	Bruce	135	144	Clayton South	Dandenong	Melbourne - South East	Kingston C
7				8				2131029	Hotham		7	8	Clayton South	Dandenong	Melbourne - South East	Kingston C
366	6,924			365	7,073			2131030	Hotham		366	365	Clayton South	Dandenong	Melbourne - South East	Kingston C
									Chisholm	Bruce	369	386				
									Hotham		6,555	6,687				
282				290				2131101	Bruce		282	290	Dandenong	Dandenong	Melbourne - South East	Dandenong C
211				215				2131102	Bruce		211	215	Dandenong	Dandenong	Melbourne - South East	Dandenong C
238				251				2131103	Isaacs		238	251	Dandenong	Dandenong	Melbourne - South East	Dandenong C
120				124				2131104	Isaacs		120	124	Dandenong	Dandenong	Melbourne - South East	Dandenong C
246				259				2131105	Isaacs		246	259	Dandenong	Dandenong	Melbourne - South East	Dandenong C
216				222				2131106	Isaacs		216	222	Dandenong	Dandenong	Melbourne - South East	Dandenong C
284				287				2131107	Isaacs		284	287	Dandenong	Dandenong	Melbourne - South East	Dandenong C
235				239				2131108	Isaacs		235	239	Dandenong	Dandenong	Melbourne - South East	Dandenong C
279				290				2131109	Isaacs		279	290	Dandenong	Dandenong	Melbourne - South East	Dandenong C
174				176				2131110	Isaacs		174	176	Dandenong	Dandenong	Melbourne - South East	Dandenong C
273				286				2131111	Isaacs		273	286	Dandenong	Dandenong	Melbourne - South East	Dandenong C
163				170				2131112	Isaacs		163	170	Dandenong	Dandenong	Melbourne - South East	Dandenong C
264				273				2131113	Isaacs		264	273	Dandenong	Dandenong	Melbourne - South East	Dandenong C
576				675				2131114	Isaacs		576	675	Dandenong	Dandenong	Melbourne - South East	Dandenong C
659				755				2131115	Isaacs		659	755	Dandenong	Dandenong	Melbourne - South East	Dandenong C
2				2				2131116	Bruce		2	2	Dandenong	Dandenong	Melbourne - South East	Dandenong C
245				249				2131117	Bruce		245	249	Dandenong	Dandenong	Melbourne - South East	Dandenong C
188				188				2131118	Bruce		188	188	Dandenong	Dandenong	Melbourne - South East	Dandenong C
223				241				2131119	Bruce		223	241	Dandenong	Dandenong	Melbourne - South East	Dandenong C
176				178				2131120	Bruce		176	178	Dandenong	Dandenong	Melbourne - South East	Dandenong C
234				243				2131121	Bruce		234	243	Dandenong	Dandenong	Melbourne - South East	Dandenong C
195				204				2131122	Bruce		195	204	Dandenong	Dandenong	Melbourne - South East	Dandenong C
200				202				2131123	Bruce		200	202	Dandenong	Dandenong	Melbourne - South East	Dandenong C
429				454				2131124	Bruce		429	454	Dandenong	Dandenong	Melbourne - South East	Dandenong C
249				247				2131125	Bruce		249	247	Dandenong	Dandenong	Melbourne - South East	Dandenong C
241				257				2131126	Bruce		241	257	Dandenong	Dandenong	Melbourne - South East	Dandenong C
340				342				2131127	Bruce		340	342	Dandenong	Dandenong	Melbourne - South East	Dandenong C
229				236				2131128	Bruce		229	236	Dandenong	Dandenong	Melbourne - South East	Dandenong C
267				286				2131129	Bruce		267	286	Dandenong	Dandenong	Melbourne - South East	Dandenong C
187				193				2131130	Bruce		187	193	Dandenong	Dandenong	Melbourne - South East	Dandenong C
160				166				2131131	Bruce		160	166	Dandenong	Dandenong	Melbourne - South East	Dandenong C
381				401				2131132	Bruce		381	401	Dandenong	Dandenong	Melbourne - South East	Dandenong C
143				146				2131133	Bruce		143	146	Dandenong	Dandenong	Melbourne - South East	Dandenong C
230				240				2131134	Bruce		230	240	Dandenong	Dandenong	Melbourne - South East	Dandenong C
180				188				2131135	Bruce		180	188	Dandenong	Dandenong	Melbourne - South East	Dandenong C
210				222				2131136	Bruce		210	222	Dandenong	Dandenong	Melbourne - South East	Dandenong C
157				162				2131137	Bruce		157	162	Dandenong	Dandenong	Melbourne - South East	Dandenong C
206				219				2131138	Bruce		206	219	Dandenong	Dandenong	Melbourne - South East	Dandenong C
196				206				2131139	Bruce		196	206	Dandenong	Dandenong	Melbourne - South East	Dandenong C
223				230				2131140	Bruce		223	230	Dandenong	Dandenong	Melbourne - South East	Dandenong C
100				102				2131141	Bruce		100	102	Dandenong	Dandenong	Melbourne - South East	Dandenong C
232				243				2131142	Bruce		232	243	Dandenong	Dandenong	Melbourne - South East	Dandenong C
242				247				2131143	Bruce		242	247	Dandenong	Dandenong	Melbourne - South East	Dandenong C
150				164				2131144	Bruce		150	164	Dandenong	Dandenong	Melbourne - South East	Dandenong C
318				329				2131145	Bruce		318	329	Dandenong	Dandenong	Melbourne - South East	Dandenong C
358				382				2131146	Bruce		358	382	Dandenong	Dandenong	Melbourne - South East	Dandenong C
243				259				2131147	Bruce		243	259	Dandenong	Dandenong	Melbourne - South East	Dandenong C
257				262				2131148	Bruce		257	262	Dandenong	Dandenong	Melbourne - South East	Dandenong C
231				243				2131149	Bruce		231	243	Dandenong	Dandenong	Melbourne - South East	Dandenong C
527				532				2131150	Isaacs		527	532	Dandenong	Dandenong	Melbourne - South East	Dandenong C
271				280				2131151	Bruce		271	280	Dandenong	Dandenong	Melbourne - South East	Dandenong C
357				365				2131152	Bruce		357	365	Dandenong	Dandenong	Melbourne - South East	Dandenong C
215				214				2131153	Bruce		215	214	Dandenong	Dandenong	Melbourne - South East	Dandenong C
228				236				2131154	Bruce		228	236	Dandenong	Dandenong	Melbourne - South East	Dandenong C
84				81				2131155	Isaacs		84	81	Dandenong	Dandenong	Melbourne - South East	Dandenong C
242				244				2131156	Bruce		242	244	Dandenong	Dandenong	Melbourne - South East	Dandenong C

Current Enrolment 4/9/17: 4,064,258				Projected Enrolment 25/8/19: 4,194,146				SA1_7DIGITCODE_2011	Current CED	If Changed Proposed CED	Divided or T'ferred SA2's - Current	Divided or T'ferred SA2's - Projected	SA2_NAME_2011	SA3_NAME_2011	SA4_NAME_2011	LGA
SA1	SA2	SA3	SA4	SA1	SA2	SA3	SA4									
139				138				2131157 Bruce			139	138	Dandenong	Dandenong	Melbourne - South East	Dandenong C
171				179				2131158 Isaacs			171	179	Dandenong	Dandenong	Melbourne - South East	Dandenong C
199				205				2131159 Bruce			199	205	Dandenong	Dandenong	Melbourne - South East	Dandenong C
182				179				2131160 Bruce			182	179	Dandenong	Dandenong	Melbourne - South East	Dandenong C
162				164				2131161 Bruce			162	164	Dandenong	Dandenong	Melbourne - South East	Dandenong C
155	14,774			163	15,425			2131162 Bruce			155	163	Dandenong	Dandenong	Melbourne - South East	Dandenong C
								Bruce			10,953	11,393				
								Isaacs			3,821	4,032				
194				195				2131201 Bruce					Dandenong North	Dandenong	Melbourne - South East	Dandenong C
344				341				2131202 Bruce					Dandenong North	Dandenong	Melbourne - South East	Dandenong C
254				253				2131203 Bruce					Dandenong North	Dandenong	Melbourne - South East	Dandenong C
233				236				2131204 Bruce					Dandenong North	Dandenong	Melbourne - South East	Dandenong C
405				414				2131205 Bruce					Dandenong North	Dandenong	Melbourne - South East	Dandenong C
301				306				2131206 Bruce					Dandenong North	Dandenong	Melbourne - South East	Dandenong C
354				357				2131207 Bruce					Dandenong North	Dandenong	Melbourne - South East	Dandenong C
213				217				2131208 Bruce					Dandenong North	Dandenong	Melbourne - South East	Dandenong C
164				169				2131209 Bruce					Dandenong North	Dandenong	Melbourne - South East	Dandenong C
236				234				2131210 Bruce					Dandenong North	Dandenong	Melbourne - South East	Dandenong C
214				216				2131211 Bruce					Dandenong North	Dandenong	Melbourne - South East	Dandenong C
268				273				2131212 Bruce					Dandenong North	Dandenong	Melbourne - South East	Dandenong C
299				305				2131213 Bruce					Dandenong North	Dandenong	Melbourne - South East	Dandenong C
390				393				2131214 Bruce					Dandenong North	Dandenong	Melbourne - South East	Dandenong C
166				168				2131215 Bruce					Dandenong North	Dandenong	Melbourne - South East	Dandenong C
298				296				2131216 Bruce					Dandenong North	Dandenong	Melbourne - South East	Dandenong C
153				150				2131217 Bruce					Dandenong North	Dandenong	Melbourne - South East	Dandenong C
237				234				2131218 Bruce					Dandenong North	Dandenong	Melbourne - South East	Dandenong C
259				262				2131219 Bruce					Dandenong North	Dandenong	Melbourne - South East	Dandenong C
217				216				2131220 Bruce					Dandenong North	Dandenong	Melbourne - South East	Dandenong C
219				217				2131221 Bruce					Dandenong North	Dandenong	Melbourne - South East	Dandenong C
214				212				2131222 Bruce					Dandenong North	Dandenong	Melbourne - South East	Dandenong C
323				328				2131223 Bruce					Dandenong North	Dandenong	Melbourne - South East	Dandenong C
217				230				2131224 Bruce					Dandenong North	Dandenong	Melbourne - South East	Dandenong C
343				348				2131225 Bruce					Dandenong North	Dandenong	Melbourne - South East	Dandenong C
240				237				2131226 Bruce					Dandenong North	Dandenong	Melbourne - South East	Dandenong C
346				347				2131227 Bruce					Dandenong North	Dandenong	Melbourne - South East	Dandenong C
228				233				2131228 Bruce					Dandenong North	Dandenong	Melbourne - South East	Dandenong C
324				332				2131229 Bruce					Dandenong North	Dandenong	Melbourne - South East	Dandenong C
193				200				2131230 Bruce					Dandenong North	Dandenong	Melbourne - South East	Dandenong C
203				209				2131231 Bruce					Dandenong North	Dandenong	Melbourne - South East	Dandenong C
209				213				2131232 Bruce					Dandenong North	Dandenong	Melbourne - South East	Dandenong C
460				459				2131233 Bruce					Dandenong North	Dandenong	Melbourne - South East	Dandenong C
228				234				2131234 Bruce					Dandenong North	Dandenong	Melbourne - South East	Dandenong C
206				205				2131235 Bruce					Dandenong North	Dandenong	Melbourne - South East	Dandenong C
399				404				2131236 Bruce					Dandenong North	Dandenong	Melbourne - South East	Dandenong C
302				305				2131237 Bruce					Dandenong North	Dandenong	Melbourne - South East	Dandenong C
296				293				2131238 Bruce					Dandenong North	Dandenong	Melbourne - South East	Dandenong C
160				163				2131239 Bruce					Dandenong North	Dandenong	Melbourne - South East	Dandenong C
0				0				2131240 Bruce					Dandenong North	Dandenong	Melbourne - South East	Dandenong C
179				177				2131241 Bruce					Dandenong North	Dandenong	Melbourne - South East	Dandenong C
422				425				2131242 Bruce					Dandenong North	Dandenong	Melbourne - South East	Dandenong C
234				237				2131243 Bruce					Dandenong North	Dandenong	Melbourne - South East	Dandenong C
282				284				2131244 Bruce					Dandenong North	Dandenong	Melbourne - South East	Dandenong C
288				292				2131245 Bruce					Dandenong North	Dandenong	Melbourne - South East	Dandenong C
376				377				2131246 Bruce					Dandenong North	Dandenong	Melbourne - South East	Dandenong C
450				446				2131247 Bruce					Dandenong North	Dandenong	Melbourne - South East	Dandenong C
286				288				2131248 Bruce					Dandenong North	Dandenong	Melbourne - South East	Dandenong C
359				361				2131249 Bruce					Dandenong North	Dandenong	Melbourne - South East	Dandenong C
257				258				2131250 Bruce					Dandenong North	Dandenong	Melbourne - South East	Dandenong C
349				350				2131251 Bruce					Dandenong North	Dandenong	Melbourne - South East	Dandenong C
275				281				2131252 Bruce					Dandenong North	Dandenong	Melbourne - South East	Dandenong C
216				224				2131253 Bruce					Dandenong North	Dandenong	Melbourne - South East	Dandenong C
162				167				2131254 Bruce					Dandenong North	Dandenong	Melbourne - South East	Dandenong C
196	14,640			200	14,771			2131255 Bruce					Dandenong North	Dandenong	Melbourne - South East	Dandenong C
212				215				2131301 Hotham					Dingley Village	Dandenong	Melbourne - South East	Kingston C
320				319				2131302 Hotham					Dingley Village	Dandenong	Melbourne - South East	Kingston C
260				264				2131303 Hotham					Dingley Village	Dandenong	Melbourne - South East	Kingston C
235				234				2131304 Hotham					Dingley Village	Dandenong	Melbourne - South East	Kingston C
232				228				2131305 Hotham					Dingley Village	Dandenong	Melbourne - South East	Kingston C
285				290				2131306 Hotham					Dingley Village	Dandenong	Melbourne - South East	Kingston C

Current Enrolment 4/9/17: 4,064,258				Projected Enrolment 25/8/19: 4,194,146				SA1_7DIGITCODE_2011	Current CED	If Changed Proposed CED	Divided or T'ferred SA2's - Current	Divided or T'ferred SA2's - Projected	SA2_NAME_2011	SA3_NAME_2011	SA4_NAME_2011	LGA
SA1	SA2	SA3	SA4	SA1	SA2	SA3	SA4									
373				372				2131307	Hotham			Dingley Village	Dandenong	Melbourne - South East	Kingston C	
287				294				2131308	Hotham			Dingley Village	Dandenong	Melbourne - South East	Kingston C	
45				44				2131309	Hotham			Dingley Village	Dandenong	Melbourne - South East	Kingston C	
503				505				2131310	Hotham			Dingley Village	Dandenong	Melbourne - South East	Kingston C	
373				377				2131311	Hotham			Dingley Village	Dandenong	Melbourne - South East	Kingston C	
404				416				2131312	Hotham			Dingley Village	Dandenong	Melbourne - South East	Kingston C	
363				358				2131313	Hotham			Dingley Village	Dandenong	Melbourne - South East	Kingston C	
272				270				2131314	Hotham			Dingley Village	Dandenong	Melbourne - South East	Kingston C	
290				289				2131315	Hotham			Dingley Village	Dandenong	Melbourne - South East	Kingston C	
312				310				2131316	Hotham			Dingley Village	Dandenong	Melbourne - South East	Kingston C	
244				248				2131317	Hotham			Dingley Village	Dandenong	Melbourne - South East	Kingston C	
412				420				2131318	Hotham			Dingley Village	Dandenong	Melbourne - South East	Kingston C	
327				336				2131319	Hotham			Dingley Village	Dandenong	Melbourne - South East	Kingston C	
448				460				2131320	Hotham			Dingley Village	Dandenong	Melbourne - South East	Kingston C	
229				228				2131321	Hotham			Dingley Village	Dandenong	Melbourne - South East	Kingston C	
295				299				2131322	Hotham			Dingley Village	Dandenong	Melbourne - South East	Kingston C	
331				329				2131323	Hotham			Dingley Village	Dandenong	Melbourne - South East	Kingston C	
210				217				2131324	Hotham			Dingley Village	Dandenong	Melbourne - South East	Kingston C	
327				326				2131325	Hotham			Dingley Village	Dandenong	Melbourne - South East	Kingston C	
237	7,826			245	7,893			2131326	Hotham			Dingley Village	Dandenong	Melbourne - South East	Kingston C	
428				431				2131401	Hotham	Isaacs	428	431	Keysborough	Dandenong	Melbourne - South East	Dandenong C
4,017				5,074				2131402	Isaacs		4,017	5,074	Keysborough	Dandenong	Melbourne - South East	Dandenong C
583				582				2131403	Isaacs		583	582	Keysborough	Dandenong	Melbourne - South East	Dandenong C
489				490				2131404	Isaacs		489	490	Keysborough	Dandenong	Melbourne - South East	Dandenong C
763				889				2131405	Isaacs		763	889	Keysborough	Dandenong	Melbourne - South East	Dandenong C
279				279				2131406	Isaacs		279	279	Keysborough	Dandenong	Melbourne - South East	Dandenong C
260				273				2131407	Isaacs		260	273	Keysborough	Dandenong	Melbourne - South East	Dandenong C
497				540				2131408	Isaacs		497	540	Keysborough	Dandenong	Melbourne - South East	Dandenong C
142				156				2131409	Isaacs		142	156	Keysborough	Dandenong	Melbourne - South East	Dandenong C
199				212				2131410	Isaacs		199	212	Keysborough	Dandenong	Melbourne - South East	Dandenong C
395				399				2131411	Isaacs		395	399	Keysborough	Dandenong	Melbourne - South East	Dandenong C
196				200				2131412	Isaacs		196	200	Keysborough	Dandenong	Melbourne - South East	Dandenong C
232				237				2131413	Isaacs		232	237	Keysborough	Dandenong	Melbourne - South East	Dandenong C
203				201				2131414	Isaacs		203	201	Keysborough	Dandenong	Melbourne - South East	Dandenong C
348				345				2131415	Isaacs		348	345	Keysborough	Dandenong	Melbourne - South East	Dandenong C
168				165				2131416	Isaacs		168	165	Keysborough	Dandenong	Melbourne - South East	Dandenong C
273				276				2131417	Hotham	Isaacs	273	276	Keysborough	Dandenong	Melbourne - South East	Dandenong C
267				265				2131418	Isaacs		267	265	Keysborough	Dandenong	Melbourne - South East	Dandenong C
360				384				2131419	Isaacs		360	384	Keysborough	Dandenong	Melbourne - South East	Dandenong C
228				236				2131420	Isaacs		228	236	Keysborough	Dandenong	Melbourne - South East	Dandenong C
144				143				2131421	Isaacs		144	143	Keysborough	Dandenong	Melbourne - South East	Dandenong C
300				312				2131422	Isaacs		300	312	Keysborough	Dandenong	Melbourne - South East	Dandenong C
1				1				2131423	Isaacs		1	1	Keysborough	Dandenong	Melbourne - South East	Dandenong C
6				6				2131424	Isaacs		6	6	Keysborough	Dandenong	Melbourne - South East	Dandenong C
239				236				2131425	Hotham	Isaacs	239	236	Keysborough	Dandenong	Melbourne - South East	Dandenong C
391				390				2131426	Hotham	Isaacs	391	390	Keysborough	Dandenong	Melbourne - South East	Dandenong C
298				297				2131427	Hotham	Isaacs	298	297	Keysborough	Dandenong	Melbourne - South East	Dandenong C
343				346				2131428	Isaacs		343	346	Keysborough	Dandenong	Melbourne - South East	Dandenong C
267				272				2131429	Isaacs		267	272	Keysborough	Dandenong	Melbourne - South East	Dandenong C
171				170				2131430	Hotham	Isaacs	171	170	Keysborough	Dandenong	Melbourne - South East	Dandenong C
233				232				2131431	Hotham	Isaacs	233	232	Keysborough	Dandenong	Melbourne - South East	Dandenong C
210				217				2131432	Isaacs		210	217	Keysborough	Dandenong	Melbourne - South East	Dandenong C
343				346				2131433	Isaacs		343	346	Keysborough	Dandenong	Melbourne - South East	Dandenong C
229				229				2131434	Isaacs		229	229	Keysborough	Dandenong	Melbourne - South East	Dandenong C
274				289				2131435	Isaacs		274	289	Keysborough	Dandenong	Melbourne - South East	Dandenong C
299				308				2131436	Isaacs		299	308	Keysborough	Dandenong	Melbourne - South East	Dandenong C
331				337				2131437	Isaacs		331	337	Keysborough	Dandenong	Melbourne - South East	Dandenong C
308				320				2131438	Isaacs		308	320	Keysborough	Dandenong	Melbourne - South East	Dandenong C
291				290				2131439	Isaacs		291	290	Keysborough	Dandenong	Melbourne - South East	Dandenong C
346				353				2131440	Isaacs		346	353	Keysborough	Dandenong	Melbourne - South East	Dandenong C
200				206				2131441	Isaacs		200	206	Keysborough	Dandenong	Melbourne - South East	Dandenong C
274				289				2131442	Isaacs		274	289	Keysborough	Dandenong	Melbourne - South East	Dandenong C
224				230				2131443	Isaacs		224	230	Keysborough	Dandenong	Melbourne - South East	Dandenong C
362				358				2131444	Isaacs		362	358	Keysborough	Dandenong	Melbourne - South East	Dandenong C
270				273				2131445	Hotham	Isaacs	270	273	Keysborough	Dandenong	Melbourne - South East	Dandenong C
357	17,038			354	18,438			2131446	Hotham	Isaacs	357	354	Keysborough	Dandenong	Melbourne - South East	Dandenong C
									Hotham	Isaacs	2,660	2,659				
									Isaacs		14,378	15,779				
300				311				2131501	Hotham	Isaacs	300	311	Noble Park	Dandenong	Melbourne - South East	Dandenong C

Current Enrolment 4/9/17: 4,064,258				Projected Enrolment 25/8/19: 4,194,146				SA1_7DIGITCODE_2011	Current CED	If Changed Proposed CED	Divided or T'ferred SA2's - Current	Divided or T'ferred SA2's - Projected	SA2_NAME_2011	SA3_NAME_2011	SA4_NAME_2011	LGA
SA1	SA2	SA3	SA4	SA1	SA2	SA3	SA4									
224				233				2131502 Bruce		224	233	Noble Park	Dandenong	Melbourne - South East	Dandenong C	
365				382				2131503 Bruce		365	382	Noble Park	Dandenong	Melbourne - South East	Dandenong C	
258				270				2131504 Hotham	Isaacs	258	270	Noble Park	Dandenong	Melbourne - South East	Dandenong C	
176				174				2131505 Hotham	Isaacs	176	174	Noble Park	Dandenong	Melbourne - South East	Dandenong C	
296				303				2131506 Bruce		296	303	Noble Park	Dandenong	Melbourne - South East	Dandenong C	
185				190				2131507 Bruce		185	190	Noble Park	Dandenong	Melbourne - South East	Dandenong C	
315				322				2131508 Bruce		315	322	Noble Park	Dandenong	Melbourne - South East	Dandenong C	
149				151				2131509 Bruce		149	151	Noble Park	Dandenong	Melbourne - South East	Dandenong C	
359				365				2131510 Bruce		359	365	Noble Park	Dandenong	Melbourne - South East	Dandenong C	
233				247				2131511 Isaacs		233	247	Noble Park	Dandenong	Melbourne - South East	Dandenong C	
143				144				2131512 Isaacs		143	144	Noble Park	Dandenong	Melbourne - South East	Dandenong C	
398				408				2131513 Isaacs		398	408	Noble Park	Dandenong	Melbourne - South East	Dandenong C	
270				269				2131514 Isaacs		270	269	Noble Park	Dandenong	Melbourne - South East	Dandenong C	
257				257				2131515 Isaacs		257	257	Noble Park	Dandenong	Melbourne - South East	Dandenong C	
185				195				2131516 Bruce		185	195	Noble Park	Dandenong	Melbourne - South East	Dandenong C	
263				273				2131517 Bruce		263	273	Noble Park	Dandenong	Melbourne - South East	Dandenong C	
367				367				2131518 Isaacs		367	367	Noble Park	Dandenong	Melbourne - South East	Dandenong C	
351				358				2131519 Isaacs		351	358	Noble Park	Dandenong	Melbourne - South East	Dandenong C	
290				299				2131520 Isaacs		290	299	Noble Park	Dandenong	Melbourne - South East	Dandenong C	
226				242				2131521 Isaacs		226	242	Noble Park	Dandenong	Melbourne - South East	Dandenong C	
295				303				2131522 Bruce		295	303	Noble Park	Dandenong	Melbourne - South East	Dandenong C	
289				302				2131523 Hotham	Isaacs	289	302	Noble Park	Dandenong	Melbourne - South East	Dandenong C	
297				309				2131524 Hotham	Isaacs	297	309	Noble Park	Dandenong	Melbourne - South East	Dandenong C	
337				342				2131525 Hotham	Isaacs	337	342	Noble Park	Dandenong	Melbourne - South East	Dandenong C	
335				356				2131526 Isaacs		335	356	Noble Park	Dandenong	Melbourne - South East	Dandenong C	
238				241				2131527 Hotham	Isaacs	238	241	Noble Park	Dandenong	Melbourne - South East	Dandenong C	
313				333				2131528 Isaacs		313	333	Noble Park	Dandenong	Melbourne - South East	Dandenong C	
320				334				2131529 Isaacs		320	334	Noble Park	Dandenong	Melbourne - South East	Dandenong C	
366				374				2131530 Isaacs		366	374	Noble Park	Dandenong	Melbourne - South East	Dandenong C	
333				348				2131531 Isaacs		333	348	Noble Park	Dandenong	Melbourne - South East	Dandenong C	
409				417				2131532 Isaacs		409	417	Noble Park	Dandenong	Melbourne - South East	Dandenong C	
385				395				2131533 Bruce		385	395	Noble Park	Dandenong	Melbourne - South East	Dandenong C	
303				322				2131534 Bruce		303	322	Noble Park	Dandenong	Melbourne - South East	Dandenong C	
357				364				2131535 Bruce		357	364	Noble Park	Dandenong	Melbourne - South East	Dandenong C	
322				356				2131536 Isaacs		322	356	Noble Park	Dandenong	Melbourne - South East	Dandenong C	
328				315				2131537 Hotham	Isaacs	328	315	Noble Park	Dandenong	Melbourne - South East	Dandenong C	
260				265				2131538 Hotham	Isaacs	260	265	Noble Park	Dandenong	Melbourne - South East	Dandenong C	
314				323				2131539 Isaacs		314	323	Noble Park	Dandenong	Melbourne - South East	Dandenong C	
441				481				2131540 Isaacs		441	481	Noble Park	Dandenong	Melbourne - South East	Dandenong C	
379				399				2131541 Bruce		379	399	Noble Park	Dandenong	Melbourne - South East	Dandenong C	
253				254				2131542 Bruce		253	254	Noble Park	Dandenong	Melbourne - South East	Dandenong C	
366				373				2131543 Bruce		366	373	Noble Park	Dandenong	Melbourne - South East	Dandenong C	
138				138				2131544 Bruce		138	138	Noble Park	Dandenong	Melbourne - South East	Dandenong C	
285				292				2131545 Bruce		285	292	Noble Park	Dandenong	Melbourne - South East	Dandenong C	
369				374				2131546 Hotham	Isaacs	369	374	Noble Park	Dandenong	Melbourne - South East	Dandenong C	
288				293				2131547 Hotham	Isaacs	288	293	Noble Park	Dandenong	Melbourne - South East	Dandenong C	
366				370				2131548 Hotham	Isaacs	366	370	Noble Park	Dandenong	Melbourne - South East	Dandenong C	
193				190				2131549 Isaacs		193	190	Noble Park	Dandenong	Melbourne - South East	Dandenong C	
349				360				2131550 Isaacs		349	360	Noble Park	Dandenong	Melbourne - South East	Dandenong C	
393				392				2131551 Bruce		393	392	Noble Park	Dandenong	Melbourne - South East	Dandenong C	
259				262				2131552 Isaacs		259	262	Noble Park	Dandenong	Melbourne - South East	Dandenong C	
261				279				2131553 Bruce		261	279	Noble Park	Dandenong	Melbourne - South East	Dandenong C	
255				264				2131554 Bruce		255	264	Noble Park	Dandenong	Melbourne - South East	Dandenong C	
230				244				2131555 Isaacs		230	244	Noble Park	Dandenong	Melbourne - South East	Dandenong C	
449				452				2131556 Isaacs		449	452	Noble Park	Dandenong	Melbourne - South East	Dandenong C	
359				371				2131557 Bruce		359	371	Noble Park	Dandenong	Melbourne - South East	Dandenong C	
317	17,361			324	17,871			2131558 Bruce		317	324	Noble Park	Dandenong	Melbourne - South East	Dandenong C	
								Bruce		6,687	6,884					
								Hotham	Isaacs	3,506	3,566					
								Isaacs		7,168	7,421					
202				202				2131601 Bruce				Noble Park North	Dandenong	Melbourne - South East	Dandenong C	
232				236				2131602 Bruce				Noble Park North	Dandenong	Melbourne - South East	Dandenong C	
391				389				2131603 Bruce				Noble Park North	Dandenong	Melbourne - South East	Dandenong C	
235				242				2131604 Bruce				Noble Park North	Dandenong	Melbourne - South East	Dandenong C	
257				255				2131605 Bruce				Noble Park North	Dandenong	Melbourne - South East	Dandenong C	
249				255				2131606 Bruce				Noble Park North	Dandenong	Melbourne - South East	Dandenong C	
417				435				2131607 Bruce				Noble Park North	Dandenong	Melbourne - South East	Dandenong C	
317				330				2131608 Bruce				Noble Park North	Dandenong	Melbourne - South East	Dandenong C	
286				293				2131609 Bruce				Noble Park North	Dandenong	Melbourne - South East	Dandenong C	

Current Enrolment 4/9/17: 4,064,258				Projected Enrolment 25/8/19: 4,194,146				SA1_7DIGITCODE_2011	Current CED	If Changed Proposed CED	Divided or T'ferred SA2's - Current	Divided or T'ferred SA2's - Projected	SA2_NAME_2011	SA3_NAME_2011	SA4_NAME_2011	LGA
SA1	SA2	SA3	SA4	SA1	SA2	SA3	SA4									
442				449				2131610 Bruce				Noble Park North	Dandenong	Melbourne - South East	Dandenong C	
361				361				2131611 Bruce				Noble Park North	Dandenong	Melbourne - South East	Dandenong C	
305				303				2131612 Bruce				Noble Park North	Dandenong	Melbourne - South East	Dandenong C	
349				352				2131613 Bruce				Noble Park North	Dandenong	Melbourne - South East	Dandenong C	
307				306				2131614 Bruce				Noble Park North	Dandenong	Melbourne - South East	Dandenong C	
163				174				2131615 Bruce				Noble Park North	Dandenong	Melbourne - South East	Dandenong C	
280				285				2131616 Bruce				Noble Park North	Dandenong	Melbourne - South East	Dandenong C	
401				397				2131617 Bruce				Noble Park North	Dandenong	Melbourne - South East	Dandenong C	
0	5,194			0	5,264			2131618 Bruce				Noble Park North	Dandenong	Melbourne - South East	Dandenong C	
138				141				2131701 Hotham	Isaacs	138	141	Springvale	Dandenong	Melbourne - South East	Dandenong C	
205				215				2131702 Hotham	Isaacs	205	215	Springvale	Dandenong	Melbourne - South East	Dandenong C	
262				261				2131703 Hotham	Isaacs	262	261	Springvale	Dandenong	Melbourne - South East	Dandenong C	
177				186				2131704 Hotham	Isaacs	177	186	Springvale	Dandenong	Melbourne - South East	Dandenong C	
144				145				2131705 Hotham	Isaacs	144	145	Springvale	Dandenong	Melbourne - South East	Dandenong C	
210				220				2131706 Hotham	Isaacs	210	220	Springvale	Dandenong	Melbourne - South East	Dandenong C	
173				183				2131707 Hotham	Isaacs	173	183	Springvale	Dandenong	Melbourne - South East	Dandenong C	
596				676				2131708 Hotham	Isaacs	596	676	Springvale	Dandenong	Melbourne - South East	Dandenong C	
279				298				2131709 Bruce		279	298	Springvale	Dandenong	Melbourne - South East	Dandenong C	
265				266				2131710 Hotham	Isaacs	265	266	Springvale	Dandenong	Melbourne - South East	Dandenong C	
219				216				2131711 Hotham	Isaacs	219	216	Springvale	Dandenong	Melbourne - South East	Dandenong C	
372				391				2131712 Hotham	Isaacs	372	391	Springvale	Dandenong	Melbourne - South East	Dandenong C	
257				270				2131713 Bruce		257	270	Springvale	Dandenong	Melbourne - South East	Dandenong C	
298				319				2131714 Bruce		298	319	Springvale	Dandenong	Melbourne - South East	Dandenong C	
206				205				2131715 Bruce		206	205	Springvale	Dandenong	Melbourne - South East	Dandenong C	
332				339				2131716 Bruce		332	339	Springvale	Dandenong	Melbourne - South East	Dandenong C	
284				294				2131717 Bruce		284	294	Springvale	Dandenong	Melbourne - South East	Dandenong C	
234				250				2131718 Hotham	Isaacs	234	250	Springvale	Dandenong	Melbourne - South East	Dandenong C	
273				273				2131719 Hotham	Isaacs	273	273	Springvale	Dandenong	Melbourne - South East	Dandenong C	
326				353				2131720 Hotham	Isaacs	326	353	Springvale	Dandenong	Melbourne - South East	Dandenong C	
177				182				2131721 Hotham	Isaacs	177	182	Springvale	Dandenong	Melbourne - South East	Dandenong C	
228				239				2131722 Hotham	Isaacs	228	239	Springvale	Dandenong	Melbourne - South East	Dandenong C	
314				312				2131723 Hotham	Isaacs	314	312	Springvale	Dandenong	Melbourne - South East	Dandenong C	
266				273				2131724 Hotham	Isaacs	266	273	Springvale	Dandenong	Melbourne - South East	Dandenong C	
136				141				2131725 Bruce		136	141	Springvale	Dandenong	Melbourne - South East	Dandenong C	
185				194				2131726 Bruce		185	194	Springvale	Dandenong	Melbourne - South East	Dandenong C	
299				309				2131727 Hotham	Isaacs	299	309	Springvale	Dandenong	Melbourne - South East	Dandenong C	
247				259				2131728 Hotham	Isaacs	247	259	Springvale	Dandenong	Melbourne - South East	Dandenong C	
92				97				2131729 Hotham	Isaacs	92	97	Springvale	Dandenong	Melbourne - South East	Dandenong C	
279				298				2131730 Bruce		279	298	Springvale	Dandenong	Melbourne - South East	Dandenong C	
0				0				2131731 Bruce		0	0	Springvale	Dandenong	Melbourne - South East	Dandenong C	
380				408				2131732 Bruce		380	408	Springvale	Dandenong	Melbourne - South East	Dandenong C	
2				3				2131733 Bruce		2	3	Springvale	Dandenong	Melbourne - South East	Dandenong C	
265				288				2131734 Bruce		265	288	Springvale	Dandenong	Melbourne - South East	Dandenong C	
292				307				2131735 Bruce		292	307	Springvale	Dandenong	Melbourne - South East	Dandenong C	
281				305				2131736 Bruce		281	305	Springvale	Dandenong	Melbourne - South East	Dandenong C	
233				247				2131737 Bruce		233	247	Springvale	Dandenong	Melbourne - South East	Dandenong C	
196				207				2131738 Bruce		196	207	Springvale	Dandenong	Melbourne - South East	Dandenong C	
180				186				2131739 Bruce		180	186	Springvale	Dandenong	Melbourne - South East	Dandenong C	
309				308				2131740 Hotham	Isaacs	309	308	Springvale	Dandenong	Melbourne - South East	Dandenong C	
370				375				2131741 Hotham	Isaacs	370	375	Springvale	Dandenong	Melbourne - South East	Dandenong C	
227				227				2131742 Hotham	Isaacs	227	227	Springvale	Dandenong	Melbourne - South East	Dandenong C	
298				320				2131743 Hotham	Isaacs	298	320	Springvale	Dandenong	Melbourne - South East	Dandenong C	
1				1				2131744 Bruce		1	1	Springvale	Dandenong	Melbourne - South East	Dandenong C	
258				271				2131745 Bruce		258	271	Springvale	Dandenong	Melbourne - South East	Dandenong C	
298				312				2131746 Bruce		298	312	Springvale	Dandenong	Melbourne - South East	Dandenong C	
319				318				2131747 Bruce		319	318	Springvale	Dandenong	Melbourne - South East	Dandenong C	
260				268				2131748 Bruce		260	268	Springvale	Dandenong	Melbourne - South East	Dandenong C	
185	11,827			199	12,355			2131749 Hotham	Isaacs	185	199	Springvale	Dandenong	Melbourne - South East	Dandenong C	
								Bruce		5,221	5,479					
								Hotham	Isaacs	6,606	6,876					
315				318				2131801 Hotham	Isaacs	315	318	Springvale South	Dandenong	Melbourne - South East	Dandenong C	
287				293				2131802 Hotham	Isaacs	287	293	Springvale South	Dandenong	Melbourne - South East	Dandenong C	
300				301				2131803 Hotham	Isaacs	300	301	Springvale South	Dandenong	Melbourne - South East	Dandenong C	
346				352				2131804 Hotham	Isaacs	346	352	Springvale South	Dandenong	Melbourne - South East	Dandenong C	
379				392				2131805 Hotham	Isaacs	379	392	Springvale South	Dandenong	Melbourne - South East	Dandenong C	
321				330				2131806 Hotham	Isaacs	321	330	Springvale South	Dandenong	Melbourne - South East	Dandenong C	
352				360				2131807 Hotham	Isaacs	352	360	Springvale South	Dandenong	Melbourne - South East	Dandenong C	
337				345				2131808 Hotham	Isaacs	337	345	Springvale South	Dandenong	Melbourne - South East	Dandenong C	
208				216				2131809 Hotham	Isaacs	208	216	Springvale South	Dandenong	Melbourne - South East	Dandenong C	

Current Enrolment 4/9/17: 4,064,258				Projected Enrolment 25/8/19: 4,194,146				SA1_7DIGITCODE_2011	Current CED	If Changed Proposed CED	Divided or T'ferred SA2's - Current	Divided or T'ferred SA2's - Projected	SA2_NAME_2011	SA3_NAME_2011	SA4_NAME_2011	LGA
SA1	SA2	SA3	SA4	SA1	SA2	SA3	SA4									
220				227				2131810	Hotham	Isaacs	220	227	Springvale South	Dandenong	Melbourne - South East	Dandenong C
409				421				2131811	Hotham	Isaacs	409	421	Springvale South	Dandenong	Melbourne - South East	Dandenong C
288				291				2131812	Hotham	Isaacs	288	291	Springvale South	Dandenong	Melbourne - South East	Dandenong C
372				386				2131813	Hotham	Isaacs	372	386	Springvale South	Dandenong	Melbourne - South East	Dandenong C
262				260				2131814	Hotham	Isaacs	262	260	Springvale South	Dandenong	Melbourne - South East	Dandenong C
197				197				2131815	Hotham	Isaacs	197	197	Springvale South	Dandenong	Melbourne - South East	Dandenong C
335				330				2131816	Hotham	Isaacs	335	330	Springvale South	Dandenong	Melbourne - South East	Dandenong C
220				223				2131817	Hotham	Isaacs	220	223	Springvale South	Dandenong	Melbourne - South East	Dandenong C
343				342				2131818	Hotham	Isaacs	343	342	Springvale South	Dandenong	Melbourne - South East	Dandenong C
336				337				2131819	Hotham	Isaacs	336	337	Springvale South	Dandenong	Melbourne - South East	Dandenong C
252				261				2131820	Hotham	Isaacs	252	261	Springvale South	Dandenong	Melbourne - South East	Dandenong C
403				406				2131821	Hotham	Isaacs	403	406	Springvale South	Dandenong	Melbourne - South East	Dandenong C
376				388				2131822	Hotham	Isaacs	376	388	Springvale South	Dandenong	Melbourne - South East	Dandenong C
317				329				2131823	Hotham	Isaacs	317	329	Springvale South	Dandenong	Melbourne - South East	Dandenong C
327				331				2131824	Hotham	Isaacs	327	331	Springvale South	Dandenong	Melbourne - South East	Dandenong C
346				358				2131825	Hotham	Isaacs	346	358	Springvale South	Dandenong	Melbourne - South East	Dandenong C
207	8,055	112,329		212	8,206	115,966		2131826	Hotham	Isaacs	207	212	Springvale South	Dandenong	Melbourne - South East	Dandenong C
									Hotham	Isaacs	8,055	8,206				
257				256				2131901	Chisholm	Higgins	257	256	Ashwood - Chadstone	Monash	Melbourne - South East	Monash C
254				260				2131902	Chisholm	Higgins	254	260	Ashwood - Chadstone	Monash	Melbourne - South East	Monash C
281				285				2131903	Chisholm	Higgins	281	285	Ashwood - Chadstone	Monash	Melbourne - South East	Monash C
438				454				2131904	Chisholm	Higgins	438	454	Ashwood - Chadstone	Monash	Melbourne - South East	Monash C
403				402				2131905	Chisholm	Higgins	403	402	Ashwood - Chadstone	Monash	Melbourne - South East	Monash C
237				239				2131906	Chisholm	Higgins	237	239	Ashwood - Chadstone	Monash	Melbourne - South East	Monash C
230				230				2131907	Chisholm	Higgins	230	230	Ashwood - Chadstone	Monash	Melbourne - South East	Monash C
296				306				2131908	Chisholm	Higgins	296	306	Ashwood - Chadstone	Monash	Melbourne - South East	Monash C
312				327				2131909	Chisholm	Higgins	312	327	Ashwood - Chadstone	Monash	Melbourne - South East	Monash C
249				257				2131910	Chisholm	Higgins	249	257	Ashwood - Chadstone	Monash	Melbourne - South East	Monash C
378				392				2131911	Chisholm	Higgins	378	392	Ashwood - Chadstone	Monash	Melbourne - South East	Monash C
266				279				2131912	Chisholm	Higgins	266	279	Ashwood - Chadstone	Monash	Melbourne - South East	Monash C
210				215				2131913	Chisholm	Higgins	210	215	Ashwood - Chadstone	Monash	Melbourne - South East	Monash C
359				372				2131914	Chisholm	Higgins	359	372	Ashwood - Chadstone	Monash	Melbourne - South East	Monash C
320				337				2131915	Chisholm	Higgins	320	337	Ashwood - Chadstone	Monash	Melbourne - South East	Monash C
254				258				2131916	Chisholm	Higgins	254	258	Ashwood - Chadstone	Monash	Melbourne - South East	Monash C
320				334				2131917	Chisholm	Higgins	320	334	Ashwood - Chadstone	Monash	Melbourne - South East	Monash C
225				235				2131918	Chisholm	Higgins	225	235	Ashwood - Chadstone	Monash	Melbourne - South East	Monash C
345				354				2131919	Chisholm	Higgins	345	354	Ashwood - Chadstone	Monash	Melbourne - South East	Monash C
501				586				2131920	Chisholm	Higgins	501	586	Ashwood - Chadstone	Monash	Melbourne - South East	Monash C
370				368				2131921	Chisholm	Higgins	370	368	Ashwood - Chadstone	Monash	Melbourne - South East	Monash C
262				263				2131922	Chisholm	Higgins	262	263	Ashwood - Chadstone	Monash	Melbourne - South East	Monash C
287				288				2131923	Chisholm	Higgins	287	288	Ashwood - Chadstone	Monash	Melbourne - South East	Monash C
297				309				2131924	Chisholm	Higgins	297	309	Ashwood - Chadstone	Monash	Melbourne - South East	Monash C
212				214				2131925	Chisholm	Higgins	212	214	Ashwood - Chadstone	Monash	Melbourne - South East	Monash C
291				316				2131926	Chisholm	Higgins	291	316	Ashwood - Chadstone	Monash	Melbourne - South East	Monash C
313				329				2131927	Chisholm	Higgins	313	329	Ashwood - Chadstone	Monash	Melbourne - South East	Monash C
222				236				2131928	Chisholm	Higgins	222	236	Ashwood - Chadstone	Monash	Melbourne - South East	Monash C
364				370				2131929	Chisholm	Higgins	364	370	Ashwood - Chadstone	Monash	Melbourne - South East	Monash C
214				226				2131930	Chisholm	Higgins	214	226	Ashwood - Chadstone	Monash	Melbourne - South East	Monash C
505				524				2131931	Chisholm	Higgins	505	524	Ashwood - Chadstone	Monash	Melbourne - South East	Monash C
214				219				2131932	Chisholm	Higgins	214	219	Ashwood - Chadstone	Monash	Melbourne - South East	Monash C
298				308				2131933	Chisholm	Higgins	298	308	Ashwood - Chadstone	Monash	Melbourne - South East	Monash C
208				218				2131934	Chisholm	Higgins	208	218	Ashwood - Chadstone	Monash	Melbourne - South East	Monash C
375				389				2131935	Chisholm	Higgins	375	389	Ashwood - Chadstone	Monash	Melbourne - South East	Monash C
240				239				2131936	Chisholm	Higgins	240	239	Ashwood - Chadstone	Monash	Melbourne - South East	Monash C
284				303				2131937	Chisholm	Higgins	284	303	Ashwood - Chadstone	Monash	Melbourne - South East	Monash C
0				0				2131938	Chisholm	Higgins	0	0	Ashwood - Chadstone	Monash	Melbourne - South East	Monash C
279	11,370			276	11,773			2131939	Chisholm	Higgins	279	276	Ashwood - Chadstone	Monash	Melbourne - South East	Monash C
									Chisholm	Higgins	11,370	11,773				
157				162				2132001	Chisholm	Bruce	157	162	Clayton	Monash	Melbourne - South East	Monash C
327				389				2132002	Chisholm	Bruce	327	389	Clayton	Monash	Melbourne - South East	Monash C
94				102				2132003	Chisholm	Bruce	94	102	Clayton	Monash	Melbourne - South East	Monash C
185				206				2132004	Chisholm	Bruce	185	206	Clayton	Monash	Melbourne - South East	Monash C
132				138				2132005	Chisholm	Bruce	132	138	Clayton	Monash	Melbourne - South East	Monash C
266				265				2132006	Hotham	Bruce	266	265	Clayton	Monash	Melbourne - South East	Monash C
1				1				2132007	Bruce		1	1	Clayton	Monash	Melbourne - South East	Monash C
264				271				2132008	Bruce		264	271	Clayton	Monash	Melbourne - South East	Monash C
182				182				2132009	Bruce		182	182	Clayton	Monash	Melbourne - South East	Monash C
201				211				2132010	Hotham	Bruce	201	211	Clayton	Monash	Melbourne - South East	Monash C
166				176				2132011	Hotham	Bruce	166	176	Clayton	Monash	Melbourne - South East	Monash C

Current Enrolment 4/9/17: 4,064,258				Projected Enrolment 25/8/19: 4,194,146				SA1_7DIGITCODE_2011	Current CED	If Changed Proposed CED	Divided or T'ferred SA2's - Current	Divided or T'ferred SA2's - Projected	SA2_NAME_2011	SA3_NAME_2011	SA4_NAME_2011	LGA
SA1	SA2	SA3	SA4	SA1	SA2	SA3	SA4									
340				350				2132012	Hotham	Bruce	340	350	Clayton	Monash	Melbourne - South East	Monash C
214				217				2132013	Hotham	Bruce	214	217	Clayton	Monash	Melbourne - South East	Monash C
233				245				2132014	Hotham	Bruce	233	245	Clayton	Monash	Melbourne - South East	Monash C
206				212				2132015	Hotham	Bruce	206	212	Clayton	Monash	Melbourne - South East	Monash C
208				218				2132016	Chisholm	Bruce	208	218	Clayton	Monash	Melbourne - South East	Monash C
259				256				2132017	Chisholm	Bruce	259	256	Clayton	Monash	Melbourne - South East	Monash C
154				158				2132018	Chisholm	Bruce	154	158	Clayton	Monash	Melbourne - South East	Monash C
120				120				2132019	Chisholm	Bruce	120	120	Clayton	Monash	Melbourne - South East	Monash C
226				225				2132020	Chisholm	Bruce	226	225	Clayton	Monash	Melbourne - South East	Monash C
91				96				2132021	Chisholm	Bruce	91	96	Clayton	Monash	Melbourne - South East	Monash C
171				190				2132022	Chisholm	Bruce	171	190	Clayton	Monash	Melbourne - South East	Monash C
67				70				2132023	Chisholm	Bruce	67	70	Clayton	Monash	Melbourne - South East	Monash C
137				135				2132024	Chisholm	Bruce	137	135	Clayton	Monash	Melbourne - South East	Monash C
151				160				2132025	Chisholm	Bruce	151	160	Clayton	Monash	Melbourne - South East	Monash C
223				231				2132026	Chisholm	Bruce	223	231	Clayton	Monash	Melbourne - South East	Monash C
136				143				2132027	Chisholm	Bruce	136	143	Clayton	Monash	Melbourne - South East	Monash C
237				238				2132028	Chisholm	Bruce	237	238	Clayton	Monash	Melbourne - South East	Monash C
233				240				2132029	Chisholm	Bruce	233	240	Clayton	Monash	Melbourne - South East	Monash C
220				222				2132030	Chisholm	Bruce	220	222	Clayton	Monash	Melbourne - South East	Monash C
221				231				2132031	Bruce		221	231	Clayton	Monash	Melbourne - South East	Monash C
179				196				2132032	Chisholm	Bruce	179	196	Clayton	Monash	Melbourne - South East	Monash C
92				98				2132033	Chisholm	Bruce	92	98	Clayton	Monash	Melbourne - South East	Monash C
485				555				2132034	Bruce		485	555	Clayton	Monash	Melbourne - South East	Monash C
296				302				2132035	Chisholm	Bruce	296	302	Clayton	Monash	Melbourne - South East	Monash C
168				176				2132036	Chisholm	Bruce	168	176	Clayton	Monash	Melbourne - South East	Monash C
250				287				2132037	Chisholm	Bruce	250	287	Clayton	Monash	Melbourne - South East	Monash C
236				246				2132038	Bruce		236	246	Clayton	Monash	Melbourne - South East	Monash C
16	7,544			17	7,937			2132038	Chisholm	Bruce	16	17	Clayton	Monash	Melbourne - South East	Monash C
									Bruce		1,389	1,486				
									Chisholm	Bruce	4,529	4,775				
									Hotham	Bruce	1,626	1,676				
399				398				2132101	Bruce	Chisholm	399	398	Glen Waverley - East	Monash	Melbourne - South East	Monash C
216				226				2132102	Bruce	Chisholm	216	226	Glen Waverley - East	Monash	Melbourne - South East	Monash C
304				304				2132103	Bruce	Chisholm	304	304	Glen Waverley - East	Monash	Melbourne - South East	Monash C
265				263				2132104	Bruce	Chisholm	265	263	Glen Waverley - East	Monash	Melbourne - South East	Monash C
357				356				2132105	Bruce	Chisholm	357	356	Glen Waverley - East	Monash	Melbourne - South East	Monash C
145				141				2132106	Bruce	Chisholm	145	141	Glen Waverley - East	Monash	Melbourne - South East	Monash C
219				228				2132107	Bruce	Chisholm	219	228	Glen Waverley - East	Monash	Melbourne - South East	Monash C
249				260				2132108	Bruce	Chisholm	249	260	Glen Waverley - East	Monash	Melbourne - South East	Monash C
315				316				2132109	Bruce	Chisholm	315	316	Glen Waverley - East	Monash	Melbourne - South East	Monash C
414				403				2132110	Bruce	Chisholm	414	403	Glen Waverley - East	Monash	Melbourne - South East	Monash C
248				251				2132111	Bruce	Chisholm	248	251	Glen Waverley - East	Monash	Melbourne - South East	Monash C
287				296				2132112	Bruce	Chisholm	287	296	Glen Waverley - East	Monash	Melbourne - South East	Monash C
328				325				2132113	Bruce	Chisholm	328	325	Glen Waverley - East	Monash	Melbourne - South East	Monash C
332				327				2132114	Bruce	Chisholm	332	327	Glen Waverley - East	Monash	Melbourne - South East	Monash C
359				354				2132115	Bruce	Chisholm	359	354	Glen Waverley - East	Monash	Melbourne - South East	Monash C
161				160				2132116	Bruce	Chisholm	161	160	Glen Waverley - East	Monash	Melbourne - South East	Monash C
344				346				2132117	Bruce	Chisholm	344	346	Glen Waverley - East	Monash	Melbourne - South East	Monash C
210				207				2132118	Bruce	Chisholm	210	207	Glen Waverley - East	Monash	Melbourne - South East	Monash C
192				189				2132119	Bruce	Chisholm	192	189	Glen Waverley - East	Monash	Melbourne - South East	Monash C
258				270				2132120	Bruce	Chisholm	258	270	Glen Waverley - East	Monash	Melbourne - South East	Monash C
344				341				2132121	Bruce	Chisholm	344	341	Glen Waverley - East	Monash	Melbourne - South East	Monash C
247				244				2132122	Bruce	Chisholm	247	244	Glen Waverley - East	Monash	Melbourne - South East	Monash C
190				189				2132123	Bruce	Chisholm	190	189	Glen Waverley - East	Monash	Melbourne - South East	Monash C
254				250				2132124	Bruce	Chisholm	254	250	Glen Waverley - East	Monash	Melbourne - South East	Monash C
234				233				2132125	Bruce	Chisholm	234	233	Glen Waverley - East	Monash	Melbourne - South East	Monash C
177				183				2132126	Bruce	Chisholm	177	183	Glen Waverley - East	Monash	Melbourne - South East	Monash C
305				310				2132127	Bruce	Chisholm	305	310	Glen Waverley - East	Monash	Melbourne - South East	Monash C
243				241				2132128	Bruce	Chisholm	243	241	Glen Waverley - East	Monash	Melbourne - South East	Monash C
186				194				2132129	Bruce	Chisholm	186	194	Glen Waverley - East	Monash	Melbourne - South East	Monash C
354				351				2132130	Bruce	Chisholm	354	351	Glen Waverley - East	Monash	Melbourne - South East	Monash C
304				313				2132131	Bruce	Chisholm	304	313	Glen Waverley - East	Monash	Melbourne - South East	Monash C
274				277				2132132	Bruce	Chisholm	274	277	Glen Waverley - East	Monash	Melbourne - South East	Monash C
173				172				2132133	Bruce	Chisholm	173	172	Glen Waverley - East	Monash	Melbourne - South East	Monash C
256				260				2132134	Bruce	Chisholm	256	260	Glen Waverley - East	Monash	Melbourne - South East	Monash C
232				237				2132135	Bruce	Chisholm	232	237	Glen Waverley - East	Monash	Melbourne - South East	Monash C
132				129				2132136	Bruce	Chisholm	132	129	Glen Waverley - East	Monash	Melbourne - South East	Monash C
250				251				2132137	Bruce	Chisholm	250	251	Glen Waverley - East	Monash	Melbourne - South East	Monash C
405				423				2132138	Bruce	Chisholm	405	423	Glen Waverley - East	Monash	Melbourne - South East	Monash C

Current Enrolment 4/9/17: 4,064,258				Projected Enrolment 25/8/19: 4,194,146				SA1_7DIGITCODE_2011	Current CED	If Changed Proposed CED	Divided or T'ferred SA2's - Current	Divided or T'ferred SA2's - Projected	SA2_NAME_2011	SA3_NAME_2011	SA4_NAME_2011	LGA
SA1	SA2	SA3	SA4	SA1	SA2	SA3	SA4									
152				148				2132139 Bruce	Chisholm	152	148	Glen Waverley - East	Monash	Melbourne - South East	Monash C	
129				138				2132140 Bruce	Chisholm	129	138	Glen Waverley - East	Monash	Melbourne - South East	Monash C	
326				335				2132141 Bruce	Chisholm	326	335	Glen Waverley - East	Monash	Melbourne - South East	Monash C	
284				282				2132142 Bruce	Chisholm	284	282	Glen Waverley - East	Monash	Melbourne - South East	Monash C	
146				153				2132143 Bruce	Chisholm	146	153	Glen Waverley - East	Monash	Melbourne - South East	Monash C	
229				226				2132144 Bruce	Chisholm	229	226	Glen Waverley - East	Monash	Melbourne - South East	Monash C	
281				278				2132145 Bruce	Chisholm	281	278	Glen Waverley - East	Monash	Melbourne - South East	Monash C	
216				211				2132146 Bruce	Chisholm	216	211	Glen Waverley - East	Monash	Melbourne - South East	Monash C	
270				270				2132147 Bruce	Chisholm	270	270	Glen Waverley - East	Monash	Melbourne - South East	Monash C	
185				186				2132148 Bruce	Chisholm	185	186	Glen Waverley - East	Monash	Melbourne - South East	Monash C	
137				137				2132149 Bruce	Chisholm	137	137	Glen Waverley - East	Monash	Melbourne - South East	Monash C	
190				192				2132150 Bruce	Chisholm	190	192	Glen Waverley - East	Monash	Melbourne - South East	Monash C	
206				201				2132151 Bruce	Chisholm	206	201	Glen Waverley - East	Monash	Melbourne - South East	Monash C	
214				228				2132152 Bruce	Chisholm	214	228	Glen Waverley - East	Monash	Melbourne - South East	Monash C	
185				190				2132153 Bruce	Chisholm	185	190	Glen Waverley - East	Monash	Melbourne - South East	Monash C	
201	13,513			208	13,601			2132154 Bruce	Chisholm	201	208	Glen Waverley - East	Monash	Melbourne - South East	Monash C	
								Bruce	Chisholm	13,513	13,601					
297				306				2132201 Bruce	Chisholm	297	306	Glen Waverley - West	Monash	Melbourne - South East	Monash C	
272				277				2132202 Bruce	Chisholm	272	277	Glen Waverley - West	Monash	Melbourne - South East	Monash C	
210				209				2132203 Bruce	Chisholm	210	209	Glen Waverley - West	Monash	Melbourne - South East	Monash C	
244				242				2132204 Bruce	Chisholm	244	242	Glen Waverley - West	Monash	Melbourne - South East	Monash C	
153				154				2132205 Bruce	Chisholm	153	154	Glen Waverley - West	Monash	Melbourne - South East	Monash C	
212				209				2132206 Bruce	Chisholm	212	209	Glen Waverley - West	Monash	Melbourne - South East	Monash C	
176				170				2132207 Bruce	Chisholm	176	170	Glen Waverley - West	Monash	Melbourne - South East	Monash C	
232				232				2132208 Bruce	Chisholm	232	232	Glen Waverley - West	Monash	Melbourne - South East	Monash C	
153				151				2132209 Bruce	Chisholm	153	151	Glen Waverley - West	Monash	Melbourne - South East	Monash C	
190				198				2132210 Bruce	Chisholm	190	198	Glen Waverley - West	Monash	Melbourne - South East	Monash C	
162				170				2132211 Bruce	Chisholm	162	170	Glen Waverley - West	Monash	Melbourne - South East	Monash C	
257				259				2132212 Bruce	Chisholm	257	259	Glen Waverley - West	Monash	Melbourne - South East	Monash C	
229				240				2132213 Bruce	Chisholm	229	240	Glen Waverley - West	Monash	Melbourne - South East	Monash C	
218				238				2132214 Bruce	Chisholm	218	238	Glen Waverley - West	Monash	Melbourne - South East	Monash C	
246				268				2132215 Bruce	Chisholm	246	268	Glen Waverley - West	Monash	Melbourne - South East	Monash C	
166				179				2132216 Bruce	Chisholm	166	179	Glen Waverley - West	Monash	Melbourne - South East	Monash C	
161				167				2132217 Bruce	Chisholm	161	167	Glen Waverley - West	Monash	Melbourne - South East	Monash C	
226				215				2132218 Bruce	Chisholm	226	215	Glen Waverley - West	Monash	Melbourne - South East	Monash C	
245				250				2132219 Bruce	Chisholm	245	250	Glen Waverley - West	Monash	Melbourne - South East	Monash C	
205				204				2132220 Bruce	Chisholm	205	204	Glen Waverley - West	Monash	Melbourne - South East	Monash C	
315				316				2132221 Bruce	Chisholm	315	316	Glen Waverley - West	Monash	Melbourne - South East	Monash C	
185				183				2132222 Bruce	Chisholm	185	183	Glen Waverley - West	Monash	Melbourne - South East	Monash C	
285				288				2132223 Bruce	Chisholm	285	288	Glen Waverley - West	Monash	Melbourne - South East	Monash C	
203				210				2132224 Bruce	Chisholm	203	210	Glen Waverley - West	Monash	Melbourne - South East	Monash C	
380				388				2132225 Bruce	Chisholm	380	388	Glen Waverley - West	Monash	Melbourne - South East	Monash C	
121				122				2132226 Bruce	Chisholm	121	122	Glen Waverley - West	Monash	Melbourne - South East	Monash C	
273				273				2132227 Bruce	Chisholm	273	273	Glen Waverley - West	Monash	Melbourne - South East	Monash C	
229				230				2132228 Bruce	Chisholm	229	230	Glen Waverley - West	Monash	Melbourne - South East	Monash C	
277				281				2132229 Bruce	Chisholm	277	281	Glen Waverley - West	Monash	Melbourne - South East	Monash C	
266				268				2132230 Bruce	Chisholm	266	268	Glen Waverley - West	Monash	Melbourne - South East	Monash C	
262				258				2132231 Bruce	Chisholm	262	258	Glen Waverley - West	Monash	Melbourne - South East	Monash C	
331				336				2132232 Bruce	Chisholm	331	336	Glen Waverley - West	Monash	Melbourne - South East	Monash C	
394				419				2132233 Bruce	Chisholm	394	419	Glen Waverley - West	Monash	Melbourne - South East	Monash C	
242				240				2132234 Bruce	Chisholm	242	240	Glen Waverley - West	Monash	Melbourne - South East	Monash C	
175				175				2132235 Bruce	Chisholm	175	175	Glen Waverley - West	Monash	Melbourne - South East	Monash C	
180				187				2132236 Bruce	Chisholm	180	187	Glen Waverley - West	Monash	Melbourne - South East	Monash C	
153				162				2132237 Bruce	Chisholm	153	162	Glen Waverley - West	Monash	Melbourne - South East	Monash C	
171				169				2132238 Bruce	Chisholm	171	169	Glen Waverley - West	Monash	Melbourne - South East	Monash C	
404				412				2132239 Bruce	Chisholm	404	412	Glen Waverley - West	Monash	Melbourne - South East	Monash C	
180				179				2132240 Bruce	Chisholm	180	179	Glen Waverley - West	Monash	Melbourne - South East	Monash C	
217				213				2132241 Bruce	Chisholm	217	213	Glen Waverley - West	Monash	Melbourne - South East	Monash C	
177				175				2132242 Bruce	Chisholm	177	175	Glen Waverley - West	Monash	Melbourne - South East	Monash C	
232				232				2132243 Bruce	Chisholm	232	232	Glen Waverley - West	Monash	Melbourne - South East	Monash C	
232				240				2132244 Bruce	Chisholm	232	240	Glen Waverley - West	Monash	Melbourne - South East	Monash C	
158				164				2132245 Bruce	Chisholm	158	164	Glen Waverley - West	Monash	Melbourne - South East	Monash C	
188				187				2132246 Bruce	Chisholm	188	187	Glen Waverley - West	Monash	Melbourne - South East	Monash C	
0				0				2132247 Bruce	Chisholm	0	0	Glen Waverley - West	Monash	Melbourne - South East	Monash C	
165				167				2132248 Bruce	Chisholm	165	167	Glen Waverley - West	Monash	Melbourne - South East	Monash C	
156				153				2132249 Bruce	Chisholm	156	153	Glen Waverley - West	Monash	Melbourne - South East	Monash C	
213				211				2132250 Bruce	Chisholm	213	211	Glen Waverley - West	Monash	Melbourne - South East	Monash C	
233				233				2132251 Bruce	Chisholm	233	233	Glen Waverley - West	Monash	Melbourne - South East	Monash C	
230	11,481			232	11,641			2132252 Bruce	Chisholm	230	232	Glen Waverley - West	Monash	Melbourne - South East	Monash C	

Current Enrolment 4/9/17: 4,064,258				Projected Enrolment 25/8/19: 4,194,146				SA1_7DIGITCODE_2011	Current CED	If Changed Proposed CED	Divided or T'ferred SA2's - Current	Divided or T'ferred SA2's - Projected	SA2_NAME_2011	SA3_NAME_2011	SA4_NAME_2011	LGA
SA1	SA2	SA3	SA4	SA1	SA2	SA3	SA4									
								Bruce			499	501				
								Bruce	Chisholm		10,982	11,140				
298				301				2132301	Chisholm				Mount Waverley - North	Monash	Melbourne - South East	Monash C
308				307				2132302	Chisholm				Mount Waverley - North	Monash	Melbourne - South East	Monash C
166				164				2132303	Chisholm				Mount Waverley - North	Monash	Melbourne - South East	Monash C
199				204				2132304	Chisholm				Mount Waverley - North	Monash	Melbourne - South East	Monash C
278				284				2132305	Chisholm				Mount Waverley - North	Monash	Melbourne - South East	Monash C
278				272				2132306	Chisholm				Mount Waverley - North	Monash	Melbourne - South East	Monash C
311				305				2132307	Chisholm				Mount Waverley - North	Monash	Melbourne - South East	Monash C
314				318				2132308	Chisholm				Mount Waverley - North	Monash	Melbourne - South East	Monash C
311				312				2132309	Chisholm				Mount Waverley - North	Monash	Melbourne - South East	Monash C
309				309				2132310	Chisholm				Mount Waverley - North	Monash	Melbourne - South East	Monash C
293				301				2132311	Chisholm				Mount Waverley - North	Monash	Melbourne - South East	Monash C
0				0				2132312	Chisholm				Mount Waverley - North	Monash	Melbourne - South East	Monash C
300				305				2132313	Chisholm				Mount Waverley - North	Monash	Melbourne - South East	Monash C
351				354				2132314	Chisholm				Mount Waverley - North	Monash	Melbourne - South East	Monash C
138				147				2132315	Chisholm				Mount Waverley - North	Monash	Melbourne - South East	Monash C
242				244				2132316	Chisholm				Mount Waverley - North	Monash	Melbourne - South East	Monash C
274				273				2132317	Chisholm				Mount Waverley - North	Monash	Melbourne - South East	Monash C
334				335				2132318	Chisholm				Mount Waverley - North	Monash	Melbourne - South East	Monash C
316				321				2132319	Chisholm				Mount Waverley - North	Monash	Melbourne - South East	Monash C
236				245				2132320	Chisholm				Mount Waverley - North	Monash	Melbourne - South East	Monash C
247				250				2132321	Chisholm				Mount Waverley - North	Monash	Melbourne - South East	Monash C
284				276				2132322	Chisholm				Mount Waverley - North	Monash	Melbourne - South East	Monash C
253				258				2132323	Chisholm				Mount Waverley - North	Monash	Melbourne - South East	Monash C
335				341				2132324	Chisholm				Mount Waverley - North	Monash	Melbourne - South East	Monash C
265				267				2132325	Chisholm				Mount Waverley - North	Monash	Melbourne - South East	Monash C
329				336				2132326	Chisholm				Mount Waverley - North	Monash	Melbourne - South East	Monash C
317				313				2132327	Chisholm				Mount Waverley - North	Monash	Melbourne - South East	Monash C
449				456				2132328	Chisholm				Mount Waverley - North	Monash	Melbourne - South East	Monash C
327				334				2132329	Chisholm				Mount Waverley - North	Monash	Melbourne - South East	Monash C
358				359				2132330	Chisholm				Mount Waverley - North	Monash	Melbourne - South East	Monash C
369				361				2132331	Chisholm				Mount Waverley - North	Monash	Melbourne - South East	Monash C
271				276				2132332	Chisholm				Mount Waverley - North	Monash	Melbourne - South East	Monash C
334				357				2132333	Chisholm				Mount Waverley - North	Monash	Melbourne - South East	Monash C
242				239				2132334	Chisholm				Mount Waverley - North	Monash	Melbourne - South East	Monash C
169				167				2132335	Chisholm				Mount Waverley - North	Monash	Melbourne - South East	Monash C
171				177				2132336	Chisholm				Mount Waverley - North	Monash	Melbourne - South East	Monash C
194	10,170			199	10,267			2132337	Chisholm				Mount Waverley - North	Monash	Melbourne - South East	Monash C
180				186				2132401	Chisholm	Bruce	180	186	Mount Waverley - South	Monash	Melbourne - South East	Monash C
423				438				2132402	Chisholm	Bruce	423	438	Mount Waverley - South	Monash	Melbourne - South East	Monash C
287				284				2132403	Chisholm		287	284	Mount Waverley - South	Monash	Melbourne - South East	Monash C
481				482				2132404	Chisholm		481	482	Mount Waverley - South	Monash	Melbourne - South East	Monash C
162				171				2132405	Chisholm		162	171	Mount Waverley - South	Monash	Melbourne - South East	Monash C
399				403				2132406	Chisholm		399	403	Mount Waverley - South	Monash	Melbourne - South East	Monash C
353				359				2132407	Chisholm		353	359	Mount Waverley - South	Monash	Melbourne - South East	Monash C
282				280				2132408	Chisholm		282	280	Mount Waverley - South	Monash	Melbourne - South East	Monash C
375				371				2132409	Chisholm		375	371	Mount Waverley - South	Monash	Melbourne - South East	Monash C
0				0				2132410	Chisholm	Bruce	0	0	Mount Waverley - South	Monash	Melbourne - South East	Monash C
380				387				2132411	Chisholm		380	387	Mount Waverley - South	Monash	Melbourne - South East	Monash C
214				207				2132412	Chisholm		214	207	Mount Waverley - South	Monash	Melbourne - South East	Monash C
177				183				2132413	Chisholm		177	183	Mount Waverley - South	Monash	Melbourne - South East	Monash C
273				275				2132414	Chisholm		273	275	Mount Waverley - South	Monash	Melbourne - South East	Monash C
186				185				2132415	Chisholm		186	185	Mount Waverley - South	Monash	Melbourne - South East	Monash C
372				376				2132416	Chisholm		372	376	Mount Waverley - South	Monash	Melbourne - South East	Monash C
355				361				2132417	Chisholm		355	361	Mount Waverley - South	Monash	Melbourne - South East	Monash C
239				237				2132418	Chisholm		239	237	Mount Waverley - South	Monash	Melbourne - South East	Monash C
411				426				2132419	Chisholm		411	426	Mount Waverley - South	Monash	Melbourne - South East	Monash C
352				358				2132420	Chisholm		352	358	Mount Waverley - South	Monash	Melbourne - South East	Monash C
427				424				2132421	Chisholm		427	424	Mount Waverley - South	Monash	Melbourne - South East	Monash C
206				217				2132422	Chisholm		206	217	Mount Waverley - South	Monash	Melbourne - South East	Monash C
326				324				2132423	Chisholm		326	324	Mount Waverley - South	Monash	Melbourne - South East	Monash C
265				270				2132424	Chisholm	Bruce	265	270	Mount Waverley - South	Monash	Melbourne - South East	Monash C
338				356				2132425	Chisholm	Bruce	338	356	Mount Waverley - South	Monash	Melbourne - South East	Monash C
256				267				2132426	Chisholm	Bruce	256	267	Mount Waverley - South	Monash	Melbourne - South East	Monash C
318				319				2132427	Chisholm	Bruce	318	319	Mount Waverley - South	Monash	Melbourne - South East	Monash C
269				276				2132428	Chisholm	Bruce	269	276	Mount Waverley - South	Monash	Melbourne - South East	Monash C
208				208				2132429	Chisholm	Bruce	208	208	Mount Waverley - South	Monash	Melbourne - South East	Monash C
159				167				2132430	Chisholm		159	167	Mount Waverley - South	Monash	Melbourne - South East	Monash C

Current Enrolment 4/9/17: 4,064,258				Projected Enrolment 25/8/19: 4,194,146				SA1_7DIGITCODE_2011	Current CED	If Changed Proposed CED	Divided or T'ferred SA2's - Current	Divided or T'ferred SA2's - Projected	SA2_NAME_2011	SA3_NAME_2011	SA4_NAME_2011	LGA
SA1	SA2	SA3	SA4	SA1	SA2	SA3	SA4									
359				373				2132431	Chisholm		359	373	Mount Waverley - South	Monash	Melbourne - South East	Monash C
384				414				2132432	Chisholm		384	414	Mount Waverley - South	Monash	Melbourne - South East	Monash C
275				285				2132433	Chisholm		275	285	Mount Waverley - South	Monash	Melbourne - South East	Monash C
235				248				2132434	Chisholm		235	248	Mount Waverley - South	Monash	Melbourne - South East	Monash C
448				466				2132435	Chisholm		448	466	Mount Waverley - South	Monash	Melbourne - South East	Monash C
326				338				2132436	Chisholm		326	338	Mount Waverley - South	Monash	Melbourne - South East	Monash C
267				263				2132437	Chisholm		267	263	Mount Waverley - South	Monash	Melbourne - South East	Monash C
342				360				2132438	Chisholm	Bruce	342	360	Mount Waverley - South	Monash	Melbourne - South East	Monash C
357				372				2132439	Chisholm		357	372	Mount Waverley - South	Monash	Melbourne - South East	Monash C
340				340				2132440	Chisholm		340	340	Mount Waverley - South	Monash	Melbourne - South East	Monash C
0	12,006			0	12,256			2132441	Chisholm	Bruce	0	0	Mount Waverley - South	Monash	Melbourne - South East	Monash C
									Chisholm		9,407	9,576				
									Chisholm	Bruce	2,599	2,680				
157				155				2132501	Bruce		157	155	Mulgrave	Monash	Melbourne - South East	Monash C
433				436				2132502	Bruce		433	436	Mulgrave	Monash	Melbourne - South East	Monash C
365				371				2132503	Bruce		365	371	Mulgrave	Monash	Melbourne - South East	Monash C
400				396				2132504	Bruce		400	396	Mulgrave	Monash	Melbourne - South East	Monash C
395				389				2132505	Bruce		395	389	Mulgrave	Monash	Melbourne - South East	Monash C
239				249				2132506	Bruce		239	249	Mulgrave	Monash	Melbourne - South East	Monash C
290				294				2132507	Bruce		290	294	Mulgrave	Monash	Melbourne - South East	Monash C
249				247				2132508	Bruce		249	247	Mulgrave	Monash	Melbourne - South East	Monash C
300				303				2132509	Bruce		300	303	Mulgrave	Monash	Melbourne - South East	Monash C
260				258				2132510	Bruce		260	258	Mulgrave	Monash	Melbourne - South East	Monash C
279				276				2132511	Bruce		279	276	Mulgrave	Monash	Melbourne - South East	Monash C
280				285				2132512	Bruce		280	285	Mulgrave	Monash	Melbourne - South East	Monash C
320				326				2132513	Bruce		320	326	Mulgrave	Monash	Melbourne - South East	Monash C
0				0				2132514	Bruce		0	0	Mulgrave	Monash	Melbourne - South East	Monash C
290				290				2132515	Bruce		290	290	Mulgrave	Monash	Melbourne - South East	Monash C
337				336				2132516	Bruce		337	336	Mulgrave	Monash	Melbourne - South East	Monash C
553				578				2132517	Bruce		553	578	Mulgrave	Monash	Melbourne - South East	Monash C
254				253				2132518	Bruce		254	253	Mulgrave	Monash	Melbourne - South East	Monash C
343				343				2132519	Bruce		343	343	Mulgrave	Monash	Melbourne - South East	Monash C
222				232				2132520	Bruce		222	232	Mulgrave	Monash	Melbourne - South East	Monash C
0				0				2132521	Bruce		0	0	Mulgrave	Monash	Melbourne - South East	Monash C
0				0				2132521	Bruce	Chisholm	0	0	Mulgrave	Monash	Melbourne - South East	Monash C
293				289				2132522	Bruce		293	289	Mulgrave	Monash	Melbourne - South East	Monash C
359				363				2132523	Bruce		359	363	Mulgrave	Monash	Melbourne - South East	Monash C
1,113				1,219				2132524	Bruce		1,113	1,219	Mulgrave	Monash	Melbourne - South East	Monash C
410				416				2132525	Bruce		410	416	Mulgrave	Monash	Melbourne - South East	Monash C
308				310				2132526	Bruce		308	310	Mulgrave	Monash	Melbourne - South East	Monash C
427				431				2132527	Bruce		427	431	Mulgrave	Monash	Melbourne - South East	Monash C
407				419				2132528	Bruce		407	419	Mulgrave	Monash	Melbourne - South East	Monash C
353				366				2132529	Bruce		353	366	Mulgrave	Monash	Melbourne - South East	Monash C
319				325				2132530	Bruce		319	325	Mulgrave	Monash	Melbourne - South East	Monash C
164				167				2132531	Bruce		164	167	Mulgrave	Monash	Melbourne - South East	Monash C
267				267				2132532	Bruce		267	267	Mulgrave	Monash	Melbourne - South East	Monash C
152				161				2132533	Bruce		152	161	Mulgrave	Monash	Melbourne - South East	Monash C
283				285				2132534	Bruce		283	285	Mulgrave	Monash	Melbourne - South East	Monash C
220				223				2132535	Bruce		220	223	Mulgrave	Monash	Melbourne - South East	Monash C
221				227				2132536	Bruce		221	227	Mulgrave	Monash	Melbourne - South East	Monash C
277				275				2132537	Bruce		277	275	Mulgrave	Monash	Melbourne - South East	Monash C
253				256				2132538	Bruce		253	256	Mulgrave	Monash	Melbourne - South East	Monash C
166				168				2132539	Bruce		166	168	Mulgrave	Monash	Melbourne - South East	Monash C
237				238				2132540	Bruce		237	238	Mulgrave	Monash	Melbourne - South East	Monash C
336				356				2132541	Bruce		336	356	Mulgrave	Monash	Melbourne - South East	Monash C
228				227				2132542	Bruce		228	227	Mulgrave	Monash	Melbourne - South East	Monash C
0	12,759			0	13,005			2132543	Bruce		0	0	Mulgrave	Monash	Melbourne - South East	Monash C
									Bruce		12,759	13,005				
									Bruce	Chisholm	0	0				
197				198				2132601	Chisholm	Higgins	197	198	Oakleigh - Huntingdale	Monash	Melbourne - South East	Monash C
343				344				2132602	Hotham	Bruce	343	344	Oakleigh - Huntingdale	Monash	Melbourne - South East	Monash C
155				159				2132603	Hotham	Bruce	155	159	Oakleigh - Huntingdale	Monash	Melbourne - South East	Monash C
7				8				2132604	Hotham	Bruce	7	8	Oakleigh - Huntingdale	Monash	Melbourne - South East	Monash C
422				435				2132605	Hotham	Bruce	422	435	Oakleigh - Huntingdale	Monash	Melbourne - South East	Monash C
309				307				2132606	Hotham	Bruce	309	307	Oakleigh - Huntingdale	Monash	Melbourne - South East	Monash C
262				265				2132607	Hotham	Bruce	262	265	Oakleigh - Huntingdale	Monash	Melbourne - South East	Monash C
254				253				2132608	Chisholm	Bruce	254	253	Oakleigh - Huntingdale	Monash	Melbourne - South East	Monash C
372				379				2132609	Chisholm	Bruce	372	379	Oakleigh - Huntingdale	Monash	Melbourne - South East	Monash C
211				219				2132610	Chisholm	Bruce	211	219	Oakleigh - Huntingdale	Monash	Melbourne - South East	Monash C

Current Enrolment 4/9/17: 4,064,258				Projected Enrolment 25/8/19: 4,194,146				SA1_7DIGITCODE_2011	Current CED	If Changed Proposed CED	Divided or T'ferred SA2's - Current	Divided or T'ferred SA2's - Projected	SA2_NAME_2011	SA3_NAME_2011	SA4_NAME_2011	LGA
SA1	SA2	SA3	SA4	SA1	SA2	SA3	SA4									
407				416				2132611	Chisholm	Bruce	407	416	Oakleigh - Huntingdale	Monash	Melbourne - South East	Monash C
286				305				2132612	Chisholm	Bruce	286	305	Oakleigh - Huntingdale	Monash	Melbourne - South East	Monash C
339				366				2132613	Chisholm	Bruce	339	366	Oakleigh - Huntingdale	Monash	Melbourne - South East	Monash C
269				275				2132614	Chisholm	Bruce	269	275	Oakleigh - Huntingdale	Monash	Melbourne - South East	Monash C
344				343				2132615	Chisholm	Bruce	344	343	Oakleigh - Huntingdale	Monash	Melbourne - South East	Monash C
329				349				2132616	Chisholm	Bruce	329	349	Oakleigh - Huntingdale	Monash	Melbourne - South East	Monash C
291				294				2132617	Chisholm	Bruce	291	294	Oakleigh - Huntingdale	Monash	Melbourne - South East	Monash C
319				331				2132618	Chisholm	Bruce	319	331	Oakleigh - Huntingdale	Monash	Melbourne - South East	Monash C
407				406				2132619	Hotham		407	406	Oakleigh - Huntingdale	Monash	Melbourne - South East	Monash C
266				276				2132620	Hotham		266	276	Oakleigh - Huntingdale	Monash	Melbourne - South East	Monash C
280				282				2132621	Hotham		280	282	Oakleigh - Huntingdale	Monash	Melbourne - South East	Monash C
386				392				2132622	Hotham		386	392	Oakleigh - Huntingdale	Monash	Melbourne - South East	Monash C
169				175				2132623	Chisholm	Bruce	169	175	Oakleigh - Huntingdale	Monash	Melbourne - South East	Monash C
212				215				2132624	Chisholm	Bruce	212	215	Oakleigh - Huntingdale	Monash	Melbourne - South East	Monash C
224				222				2132625	Hotham		224	222	Oakleigh - Huntingdale	Monash	Melbourne - South East	Monash C
362				368				2132626	Chisholm	Bruce	362	368	Oakleigh - Huntingdale	Monash	Melbourne - South East	Monash C
332				337				2132627	Chisholm	Bruce	332	337	Oakleigh - Huntingdale	Monash	Melbourne - South East	Monash C
263				277				2132628	Chisholm	Bruce	263	277	Oakleigh - Huntingdale	Monash	Melbourne - South East	Monash C
464				468				2132629	Chisholm	Bruce	464	468	Oakleigh - Huntingdale	Monash	Melbourne - South East	Monash C
297				306				2132630	Chisholm	Bruce	297	306	Oakleigh - Huntingdale	Monash	Melbourne - South East	Monash C
462				471				2132631	Chisholm	Bruce	462	471	Oakleigh - Huntingdale	Monash	Melbourne - South East	Monash C
241				244				2132632	Chisholm	Bruce	241	244	Oakleigh - Huntingdale	Monash	Melbourne - South East	Monash C
156				153				2132633	Chisholm	Higgins	156	153	Oakleigh - Huntingdale	Monash	Melbourne - South East	Monash C
71				68				2132634	Chisholm	Bruce	71	68	Oakleigh - Huntingdale	Monash	Melbourne - South East	Monash C
0				0				2132634	Hotham		0	0	Oakleigh - Huntingdale	Monash	Melbourne - South East	Monash C
274				279				2132635	Hotham		274	279	Oakleigh - Huntingdale	Monash	Melbourne - South East	Monash C
400				408				2132636	Hotham		400	408	Oakleigh - Huntingdale	Monash	Melbourne - South East	Monash C
366				384				2132637	Hotham		366	384	Oakleigh - Huntingdale	Monash	Melbourne - South East	Monash C
356				347				2132638	Hotham		356	347	Oakleigh - Huntingdale	Monash	Melbourne - South East	Monash C
378				376				2132639	Hotham		378	376	Oakleigh - Huntingdale	Monash	Melbourne - South East	Monash C
7				7				2132640	Chisholm	Bruce	7	7	Oakleigh - Huntingdale	Monash	Melbourne - South East	Monash C
38				39				2132641	Chisholm	Bruce	38	39	Oakleigh - Huntingdale	Monash	Melbourne - South East	Monash C
6				6				2132641	Hotham		6	6	Oakleigh - Huntingdale	Monash	Melbourne - South East	Monash C
247				263				2132642	Chisholm	Bruce	247	263	Oakleigh - Huntingdale	Monash	Melbourne - South East	Monash C
168				172				2132643	Hotham		168	172	Oakleigh - Huntingdale	Monash	Melbourne - South East	Monash C
170				169				2132644	Hotham		170	169	Oakleigh - Huntingdale	Monash	Melbourne - South East	Monash C
0				0				2132645	Chisholm	Higgins	0	0	Oakleigh - Huntingdale	Monash	Melbourne - South East	Monash C
189				187				2132646	Chisholm	Bruce	189	187	Oakleigh - Huntingdale	Monash	Melbourne - South East	Monash C
193				199				2132647	Chisholm	Bruce	193	199	Oakleigh - Huntingdale	Monash	Melbourne - South East	Monash C
195				205				2132648	Chisholm	Bruce	195	205	Oakleigh - Huntingdale	Monash	Melbourne - South East	Monash C
269				271				2132649	Chisholm	Higgins	269	271	Oakleigh - Huntingdale	Monash	Melbourne - South East	Monash C
114				121				2132650	Chisholm	Bruce	114	121	Oakleigh - Huntingdale	Monash	Melbourne - South East	Monash C
144				146				2132651	Chisholm	Bruce	144	146	Oakleigh - Huntingdale	Monash	Melbourne - South East	Monash C
255				262				2132652	Hotham		255	262	Oakleigh - Huntingdale	Monash	Melbourne - South East	Monash C
169	13,646			169	13,916			2132653	Chisholm	Bruce	169	169	Oakleigh - Huntingdale	Monash	Melbourne - South East	Monash C
									Chisholm	Higgins	622	622				
									Chisholm	Bruce	7,590	7,795				
									Hotham	Bruce	5,434	5,499				
324				322				2132701	Bruce	Chisholm	324	322	Wheelers Hill	Monash	Melbourne - South East	Monash C
259				257				2132702	Bruce	Chisholm	259	257	Wheelers Hill	Monash	Melbourne - South East	Monash C
364				363				2132703	Bruce	Chisholm	364	363	Wheelers Hill	Monash	Melbourne - South East	Monash C
315				321				2132704	Bruce	Chisholm	315	321	Wheelers Hill	Monash	Melbourne - South East	Monash C
237				236				2132705	Bruce	Chisholm	237	236	Wheelers Hill	Monash	Melbourne - South East	Monash C
367				369				2132706	Bruce	Chisholm	367	369	Wheelers Hill	Monash	Melbourne - South East	Monash C
323				317				2132707	Bruce	Chisholm	323	317	Wheelers Hill	Monash	Melbourne - South East	Monash C
275				274				2132708	Bruce	Chisholm	275	274	Wheelers Hill	Monash	Melbourne - South East	Monash C
273				267				2132709	Bruce	Chisholm	273	267	Wheelers Hill	Monash	Melbourne - South East	Monash C
273				271				2132710	Bruce	Chisholm	273	271	Wheelers Hill	Monash	Melbourne - South East	Monash C
208				207				2132711	Bruce	Chisholm	208	207	Wheelers Hill	Monash	Melbourne - South East	Monash C
259				265				2132712	Bruce	Chisholm	259	265	Wheelers Hill	Monash	Melbourne - South East	Monash C
312				318				2132713	Bruce	Chisholm	312	318	Wheelers Hill	Monash	Melbourne - South East	Monash C
397				394				2132714	Bruce	Chisholm	397	394	Wheelers Hill	Monash	Melbourne - South East	Monash C
363				358				2132715	Bruce	Chisholm	363	358	Wheelers Hill	Monash	Melbourne - South East	Monash C
231				232				2132716	Bruce	Chisholm	231	232	Wheelers Hill	Monash	Melbourne - South East	Monash C
268				260				2132717	Bruce	Chisholm	268	260	Wheelers Hill	Monash	Melbourne - South East	Monash C
292				293				2132718	Bruce	Chisholm	292	293	Wheelers Hill	Monash	Melbourne - South East	Monash C
268				274				2132719	Bruce	Chisholm	268	274	Wheelers Hill	Monash	Melbourne - South East	Monash C
316				314				2132720	Bruce	Chisholm	316	314	Wheelers Hill	Monash	Melbourne - South East	Monash C
258				258				2132721	Bruce	Chisholm	258	258	Wheelers Hill	Monash	Melbourne - South East	Monash C

Current Enrolment 4/9/17: 4,064,258				Projected Enrolment 25/8/19: 4,194,146				SA1_7DIGITCODE_2011	Current CED	If Changed Proposed CED	Divided or T'ferred SA2's - Current	Divided or T'ferred SA2's - Projected	SA2_NAME_2011	SA3_NAME_2011	SA4_NAME_2011	LGA
SA1	SA2	SA3	SA4	SA1	SA2	SA3	SA4									
373				375				2132722	Bruce	Chisholm	373	375	Whealers Hill	Monash	Melbourne - South East	Monash C
254				257				2132723	Bruce	Chisholm	254	257	Whealers Hill	Monash	Melbourne - South East	Monash C
333				333				2132724	Bruce	Chisholm	333	333	Whealers Hill	Monash	Melbourne - South East	Monash C
299				301				2132725	Bruce	Chisholm	299	301	Whealers Hill	Monash	Melbourne - South East	Monash C
317				321				2132726	Bruce	Chisholm	317	321	Whealers Hill	Monash	Melbourne - South East	Monash C
307				312				2132727	Bruce	Chisholm	307	312	Whealers Hill	Monash	Melbourne - South East	Monash C
0				0				2132728	Bruce	Chisholm	0	0	Whealers Hill	Monash	Melbourne - South East	Monash C
250				254				2132729	Bruce	Chisholm	250	254	Whealers Hill	Monash	Melbourne - South East	Monash C
221				220				2132730	Bruce	Chisholm	221	220	Whealers Hill	Monash	Melbourne - South East	Monash C
365				355				2132731	Bruce	Chisholm	365	355	Whealers Hill	Monash	Melbourne - South East	Monash C
407				405				2132732	Bruce	Chisholm	407	405	Whealers Hill	Monash	Melbourne - South East	Monash C
660				741				2132733	Bruce	Chisholm	660	741	Whealers Hill	Monash	Melbourne - South East	Monash C
197				197				2132734	Bruce	Chisholm	197	197	Whealers Hill	Monash	Melbourne - South East	Monash C
318				319				2132735	Bruce	Chisholm	318	319	Whealers Hill	Monash	Melbourne - South East	Monash C
321				329				2132736	Bruce	Chisholm	321	329	Whealers Hill	Monash	Melbourne - South East	Monash C
510				524				2132737	Bruce	Chisholm	510	524	Whealers Hill	Monash	Melbourne - South East	Monash C
317				313				2132738	Bruce	Chisholm	317	313	Whealers Hill	Monash	Melbourne - South East	Monash C
250				248				2132739	Bruce	Chisholm	250	248	Whealers Hill	Monash	Melbourne - South East	Monash C
412				418				2132740	Bruce	Chisholm	412	418	Whealers Hill	Monash	Melbourne - South East	Monash C
340				344				2132741	Bruce	Chisholm	340	344	Whealers Hill	Monash	Melbourne - South East	Monash C
395				390				2132742	Bruce	Chisholm	395	390	Whealers Hill	Monash	Melbourne - South East	Monash C
281				284				2132743	Bruce	Chisholm	281	284	Whealers Hill	Monash	Melbourne - South East	Monash C
228				232				2132744	Bruce	Chisholm	228	232	Whealers Hill	Monash	Melbourne - South East	Monash C
204				199				2132745	Bruce	Chisholm	204	199	Whealers Hill	Monash	Melbourne - South East	Monash C
0				0				2132746	Bruce	Chisholm	0	0	Whealers Hill	Monash	Melbourne - South East	Monash C
210				210				2132747	Bruce	Chisholm	210	210	Whealers Hill	Monash	Melbourne - South East	Monash C
317	14,268	106,757	472,952	321	14,372	108,768	496,702	2132748	Bruce	Chisholm	317	321	Whealers Hill	Monash	Melbourne - South East	Monash C
								Bruce		Chisholm	14,268	14,372				
173				171				2132801	Gellibrand	Monash	173	171	Ardeer - Albion	Brimbank	Melbourne - West	Brimbank C
284				298				2132802	Gellibrand	Monash	284	298	Ardeer - Albion	Brimbank	Melbourne - West	Brimbank C
176				182				2132803	Gellibrand	Monash	176	182	Ardeer - Albion	Brimbank	Melbourne - West	Brimbank C
400				413				2132804	Gellibrand	Monash	400	413	Ardeer - Albion	Brimbank	Melbourne - West	Brimbank C
274				272				2132805	Gellibrand	Monash	274	272	Ardeer - Albion	Brimbank	Melbourne - West	Brimbank C
2				2				2132806	Gellibrand	Monash	2	2	Ardeer - Albion	Brimbank	Melbourne - West	Brimbank C
167				170				2132807	Gellibrand	Monash	167	170	Ardeer - Albion	Brimbank	Melbourne - West	Brimbank C
242				245				2132808	Gellibrand	Monash	242	245	Ardeer - Albion	Brimbank	Melbourne - West	Brimbank C
170				170				2132809	Gellibrand	Monash	170	170	Ardeer - Albion	Brimbank	Melbourne - West	Brimbank C
188				187				2132810	Gellibrand	Monash	188	187	Ardeer - Albion	Brimbank	Melbourne - West	Brimbank C
179				190				2132811	Gellibrand	Monash	179	190	Ardeer - Albion	Brimbank	Melbourne - West	Brimbank C
151				166				2132812	Gellibrand	Monash	151	166	Ardeer - Albion	Brimbank	Melbourne - West	Brimbank C
266				280				2132813	Gellibrand	Monash	266	280	Ardeer - Albion	Brimbank	Melbourne - West	Brimbank C
245				253				2132814	Gellibrand	Monash	245	253	Ardeer - Albion	Brimbank	Melbourne - West	Brimbank C
307				333				2132815	Gellibrand	Monash	307	333	Ardeer - Albion	Brimbank	Melbourne - West	Brimbank C
321				329				2132816	Gellibrand	Monash	321	329	Ardeer - Albion	Brimbank	Melbourne - West	Brimbank C
199				213				2132817	Gellibrand	Monash	199	213	Ardeer - Albion	Brimbank	Melbourne - West	Brimbank C
225				234				2132818	Gellibrand	Monash	225	234	Ardeer - Albion	Brimbank	Melbourne - West	Brimbank C
479	4,448			503	4,611			2132819	Gellibrand	Monash	479	503	Ardeer - Albion	Brimbank	Melbourne - West	Brimbank C
								Gellibrand		Monash	4,448	4,611				
319				340				2132901	Gorton	Monash	319	340	Cairnlea	Brimbank	Melbourne - West	Brimbank C
390				409				2132902	Gorton	Monash	390	409	Cairnlea	Brimbank	Melbourne - West	Brimbank C
245				253				2132903	Gorton	Monash	245	253	Cairnlea	Brimbank	Melbourne - West	Brimbank C
225				236				2132904	Gorton	Monash	225	236	Cairnlea	Brimbank	Melbourne - West	Brimbank C
285				286				2132905	Gorton	Monash	285	286	Cairnlea	Brimbank	Melbourne - West	Brimbank C
290				294				2132906	Gorton	Monash	290	294	Cairnlea	Brimbank	Melbourne - West	Brimbank C
274				273				2132907	Gorton	Monash	274	273	Cairnlea	Brimbank	Melbourne - West	Brimbank C
409				417				2132908	Gorton	Monash	409	417	Cairnlea	Brimbank	Melbourne - West	Brimbank C
446				481				2132909	Gorton	Monash	446	481	Cairnlea	Brimbank	Melbourne - West	Brimbank C
220				236				2132910	Gorton	Monash	220	236	Cairnlea	Brimbank	Melbourne - West	Brimbank C
296				309				2132911	Gorton	Monash	296	309	Cairnlea	Brimbank	Melbourne - West	Brimbank C
491				511				2132912	Gorton	Monash	491	511	Cairnlea	Brimbank	Melbourne - West	Brimbank C
292				305				2132913	Gorton	Monash	292	305	Cairnlea	Brimbank	Melbourne - West	Brimbank C
365				381				2132914	Gorton	Monash	365	381	Cairnlea	Brimbank	Melbourne - West	Brimbank C
325				327				2132915	Gorton	Monash	325	327	Cairnlea	Brimbank	Melbourne - West	Brimbank C
438				451				2132916	Gorton	Monash	438	451	Cairnlea	Brimbank	Melbourne - West	Brimbank C
347				364				2132917	Gorton	Monash	347	364	Cairnlea	Brimbank	Melbourne - West	Brimbank C
242				259				2132918	Gorton	Monash	242	259	Cairnlea	Brimbank	Melbourne - West	Brimbank C
167	6,066			179	6,311			2132919	Gorton	Monash	167	179	Cairnlea	Brimbank	Melbourne - West	Brimbank C
								Gorton		Monash	6,066	6,311				
155				162				2133001	Gorton	Monash	155	162	Deer Park - Derrimut	Brimbank	Melbourne - West	Brimbank C

Current Enrolment 4/9/17: 4,064,258				Projected Enrolment 25/8/19: 4,194,146				SA1_7DIGITCODE_2011	Current CED	If Changed Proposed CED	Divided or T'ferred SA2's - Current	Divided or T'ferred SA2's - Projected	SA2_NAME_2011	SA3_NAME_2011	SA4_NAME_2011	LGA
SA1	SA2	SA3	SA4	SA1	SA2	SA3	SA4									
230				229				2133002	Gorton		230	229	Deer Park - Derrimut	Brimbank	Melbourne - West	Brimbank C
196				199				2133003	Gorton		196	199	Deer Park - Derrimut	Brimbank	Melbourne - West	Brimbank C
203				213				2133004	Gorton		203	213	Deer Park - Derrimut	Brimbank	Melbourne - West	Brimbank C
311				310				2133005	Gorton		311	310	Deer Park - Derrimut	Brimbank	Melbourne - West	Brimbank C
199				207				2133006	Gorton		199	207	Deer Park - Derrimut	Brimbank	Melbourne - West	Brimbank C
350				355				2133007	Gorton		350	355	Deer Park - Derrimut	Brimbank	Melbourne - West	Brimbank C
1,056				1,193				2133008	Gorton		1,056	1,193	Deer Park - Derrimut	Brimbank	Melbourne - West	Brimbank C
3				4				2133009	Gorton		3	4	Deer Park - Derrimut	Brimbank	Melbourne - West	Brimbank C
2				3				2133010	Gorton		2	3	Deer Park - Derrimut	Brimbank	Melbourne - West	Brimbank C
0				0				2133011	Gorton		0	0	Deer Park - Derrimut	Brimbank	Melbourne - West	Brimbank C
357				369				2133012	Gorton		357	369	Deer Park - Derrimut	Brimbank	Melbourne - West	Brimbank C
316				327				2133013	Gorton		316	327	Deer Park - Derrimut	Brimbank	Melbourne - West	Brimbank C
288				294				2133014	Gorton		288	294	Deer Park - Derrimut	Brimbank	Melbourne - West	Brimbank C
271				288				2133015	Gorton		271	288	Deer Park - Derrimut	Brimbank	Melbourne - West	Brimbank C
163				160				2133016	Gorton		163	160	Deer Park - Derrimut	Brimbank	Melbourne - West	Brimbank C
191				196				2133017	Gorton		191	196	Deer Park - Derrimut	Brimbank	Melbourne - West	Brimbank C
338				350				2133018	Gorton		338	350	Deer Park - Derrimut	Brimbank	Melbourne - West	Brimbank C
366				364				2133019	Gorton		366	364	Deer Park - Derrimut	Brimbank	Melbourne - West	Brimbank C
234				240				2133020	Gorton		234	240	Deer Park - Derrimut	Brimbank	Melbourne - West	Brimbank C
761				790				2133021	Gorton		761	790	Deer Park - Derrimut	Brimbank	Melbourne - West	Brimbank C
192				200				2133022	Gorton		192	200	Deer Park - Derrimut	Brimbank	Melbourne - West	Brimbank C
213				223				2133023	Gorton		213	223	Deer Park - Derrimut	Brimbank	Melbourne - West	Brimbank C
196				202				2133024	Gorton		196	202	Deer Park - Derrimut	Brimbank	Melbourne - West	Brimbank C
954				994				2133025	Gorton		954	994	Deer Park - Derrimut	Brimbank	Melbourne - West	Brimbank C
1,550				1,679				2133026	Gorton		1,550	1,679	Deer Park - Derrimut	Brimbank	Melbourne - West	Brimbank C
858				928				2133027	Gorton		858	928	Deer Park - Derrimut	Brimbank	Melbourne - West	Brimbank C
203				207				2133028	Gorton		203	207	Deer Park - Derrimut	Brimbank	Melbourne - West	Brimbank C
166				166				2133029	Gorton		166	166	Deer Park - Derrimut	Brimbank	Melbourne - West	Brimbank C
247				252				2133030	Gorton		247	252	Deer Park - Derrimut	Brimbank	Melbourne - West	Brimbank C
169				168				2133031	Gorton		169	168	Deer Park - Derrimut	Brimbank	Melbourne - West	Brimbank C
246				242				2133032	Gorton		246	242	Deer Park - Derrimut	Brimbank	Melbourne - West	Brimbank C
196				193				2133033	Gorton		196	193	Deer Park - Derrimut	Brimbank	Melbourne - West	Brimbank C
194				202				2133034	Gorton		194	202	Deer Park - Derrimut	Brimbank	Melbourne - West	Brimbank C
313				316				2133035	Gorton		313	316	Deer Park - Derrimut	Brimbank	Melbourne - West	Brimbank C
221				223				2133036	Gorton		221	223	Deer Park - Derrimut	Brimbank	Melbourne - West	Brimbank C
317				322				2133037	Gorton		317	322	Deer Park - Derrimut	Brimbank	Melbourne - West	Brimbank C
206				203				2133038	Gorton		206	203	Deer Park - Derrimut	Brimbank	Melbourne - West	Brimbank C
233				249				2133039	Gorton		233	249	Deer Park - Derrimut	Brimbank	Melbourne - West	Brimbank C
269				264				2133040	Gorton		269	264	Deer Park - Derrimut	Brimbank	Melbourne - West	Brimbank C
154				163				2133041	Gorton		154	163	Deer Park - Derrimut	Brimbank	Melbourne - West	Brimbank C
212				220				2133042	Gorton		212	220	Deer Park - Derrimut	Brimbank	Melbourne - West	Brimbank C
243				247				2133043	Gorton		243	247	Deer Park - Derrimut	Brimbank	Melbourne - West	Brimbank C
0				0				2133044	Gorton		0	0	Deer Park - Derrimut	Brimbank	Melbourne - West	Brimbank C
111				117				2133045	Gorton	Monash	111	117	Deer Park - Derrimut	Brimbank	Melbourne - West	Brimbank C
1,203	14,856			1,348	15,581			2133046	Gorton		1,203	1,348	Deer Park - Derrimut	Brimbank	Melbourne - West	Brimbank C
									Gorton		14,745	15,464				
									Gorton	Monash	111	117				
331				329				2133101	Gorton	Monash	331	329	Delahey	Brimbank	Melbourne - West	Brimbank C
191				191				2133102	Gorton	Monash	191	191	Delahey	Brimbank	Melbourne - West	Brimbank C
457				460				2133103	Gorton	Monash	457	460	Delahey	Brimbank	Melbourne - West	Brimbank C
0				0				2133104	Gorton	Monash	0	0	Delahey	Brimbank	Melbourne - West	Brimbank C
304				302				2133105	Gorton	Monash	304	302	Delahey	Brimbank	Melbourne - West	Brimbank C
246				246				2133106	Gorton	Monash	246	246	Delahey	Brimbank	Melbourne - West	Brimbank C
239				238				2133107	Gorton	Monash	239	238	Delahey	Brimbank	Melbourne - West	Brimbank C
297				302				2133108	Gorton	Monash	297	302	Delahey	Brimbank	Melbourne - West	Brimbank C
283				281				2133109	Gorton	Monash	283	281	Delahey	Brimbank	Melbourne - West	Brimbank C
286				291				2133110	Gorton	Monash	286	291	Delahey	Brimbank	Melbourne - West	Brimbank C
356				360				2133111	Gorton	Monash	356	360	Delahey	Brimbank	Melbourne - West	Brimbank C
152				156				2133112	Gorton	Monash	152	156	Delahey	Brimbank	Melbourne - West	Brimbank C
226				233				2133113	Gorton	Monash	226	233	Delahey	Brimbank	Melbourne - West	Brimbank C
182				185				2133114	Gorton	Monash	182	185	Delahey	Brimbank	Melbourne - West	Brimbank C
181				179				2133115	Gorton	Monash	181	179	Delahey	Brimbank	Melbourne - West	Brimbank C
207				209				2133116	Gorton	Monash	207	209	Delahey	Brimbank	Melbourne - West	Brimbank C
488				488				2133117	Gorton	Monash	488	488	Delahey	Brimbank	Melbourne - West	Brimbank C
215				220				2133118	Gorton	Monash	215	220	Delahey	Brimbank	Melbourne - West	Brimbank C
255				260				2133119	Gorton	Monash	255	260	Delahey	Brimbank	Melbourne - West	Brimbank C
207				206				2133120	Gorton	Monash	207	206	Delahey	Brimbank	Melbourne - West	Brimbank C
310				321				2133121	Gorton	Monash	310	321	Delahey	Brimbank	Melbourne - West	Brimbank C
266				267				2133122	Gorton	Monash	266	267	Delahey	Brimbank	Melbourne - West	Brimbank C

Current Enrolment 4/9/17: 4,064,258				Projected Enrolment 25/8/19: 4,194,146				SA1_7DIGITCODE_2011	Current CED	If Changed Proposed CED	Divided or T'ferred SA2's - Current	Divided or T'ferred SA2's - Projected	SA2_NAME_2011	SA3_NAME_2011	SA4_NAME_2011	LGA
SA1	SA2	SA3	SA4	SA1	SA2	SA3	SA4									
215	5,894			216	5,940			2133123 Gorton	Monash	215	216	Delahay	Brimbank	Melbourne - West	Brimbank C	
								Gorton	Monash	5,894	5,940					
373				375				2133201 Calwell	Monash	373	375	Keilor Downs	Brimbank	Melbourne - West	Brimbank C	
216				214				2133202 Calwell	Monash	216	214	Keilor Downs	Brimbank	Melbourne - West	Brimbank C	
285				281				2133203 Calwell	Monash	285	281	Keilor Downs	Brimbank	Melbourne - West	Brimbank C	
203				203				2133204 Calwell	Monash	203	203	Keilor Downs	Brimbank	Melbourne - West	Brimbank C	
211				210				2133205 Calwell	Monash	211	210	Keilor Downs	Brimbank	Melbourne - West	Brimbank C	
216				209				2133206 Calwell	Monash	216	209	Keilor Downs	Brimbank	Melbourne - West	Brimbank C	
248				242				2133207 Calwell	Monash	248	242	Keilor Downs	Brimbank	Melbourne - West	Brimbank C	
264				261				2133208 Calwell	Monash	264	261	Keilor Downs	Brimbank	Melbourne - West	Brimbank C	
253				251				2133209 Calwell	Monash	253	251	Keilor Downs	Brimbank	Melbourne - West	Brimbank C	
0				0				2133210 Maribyrnong	Monash	0	0	Keilor Downs	Brimbank	Melbourne - West	Brimbank C	
376				371				2133211 Calwell	Monash	376	371	Keilor Downs	Brimbank	Melbourne - West	Brimbank C	
260				258				2133212 Calwell	Monash	260	258	Keilor Downs	Brimbank	Melbourne - West	Brimbank C	
326				326				2133213 Calwell	Monash	326	326	Keilor Downs	Brimbank	Melbourne - West	Brimbank C	
268				267				2133214 Maribyrnong	Monash	268	267	Keilor Downs	Brimbank	Melbourne - West	Brimbank C	
0				0				2133215 Calwell	Monash	0	0	Keilor Downs	Brimbank	Melbourne - West	Brimbank C	
365				342				2133216 Maribyrnong	Monash	365	342	Keilor Downs	Brimbank	Melbourne - West	Brimbank C	
368				366				2133217 Calwell	Monash	368	366	Keilor Downs	Brimbank	Melbourne - West	Brimbank C	
166				159				2133218 Calwell	Monash	166	159	Keilor Downs	Brimbank	Melbourne - West	Brimbank C	
263				255				2133219 Calwell	Monash	263	255	Keilor Downs	Brimbank	Melbourne - West	Brimbank C	
314				315				2133220 Maribyrnong	Monash	314	315	Keilor Downs	Brimbank	Melbourne - West	Brimbank C	
279				275				2133221 Calwell	Monash	279	275	Keilor Downs	Brimbank	Melbourne - West	Brimbank C	
230				229				2133222 Calwell	Monash	230	229	Keilor Downs	Brimbank	Melbourne - West	Brimbank C	
290				291				2133223 Calwell	Monash	290	291	Keilor Downs	Brimbank	Melbourne - West	Brimbank C	
216				210				2133224 Maribyrnong	Monash	216	210	Keilor Downs	Brimbank	Melbourne - West	Brimbank C	
300				301				2133225 Maribyrnong	Monash	300	301	Keilor Downs	Brimbank	Melbourne - West	Brimbank C	
195				194				2133226 Maribyrnong	Monash	195	194	Keilor Downs	Brimbank	Melbourne - West	Brimbank C	
369				366				2133227 Calwell	Monash	369	366	Keilor Downs	Brimbank	Melbourne - West	Brimbank C	
261				256				2133228 Calwell	Monash	261	256	Keilor Downs	Brimbank	Melbourne - West	Brimbank C	
200				198				2133229 Calwell	Monash	200	198	Keilor Downs	Brimbank	Melbourne - West	Brimbank C	
233				228				2133230 Calwell	Monash	233	228	Keilor Downs	Brimbank	Melbourne - West	Brimbank C	
273				273				2133231 Calwell	Monash	273	273	Keilor Downs	Brimbank	Melbourne - West	Brimbank C	
487				478				2133232 Calwell	Monash	487	478	Keilor Downs	Brimbank	Melbourne - West	Brimbank C	
213				209				2133233 Calwell	Monash	213	209	Keilor Downs	Brimbank	Melbourne - West	Brimbank C	
0				0				2133234 Calwell	Monash	0	0	Keilor Downs	Brimbank	Melbourne - West	Brimbank C	
335				330				2133235 Calwell	Monash	335	330	Keilor Downs	Brimbank	Melbourne - West	Brimbank C	
142				142				2133236 Calwell	Monash	142	142	Keilor Downs	Brimbank	Melbourne - West	Brimbank C	
294				293				2133237 Maribyrnong	Monash	294	293	Keilor Downs	Brimbank	Melbourne - West	Brimbank C	
167				167				2133238 Maribyrnong	Monash	167	167	Keilor Downs	Brimbank	Melbourne - West	Brimbank C	
212				209				2133239 Calwell	Monash	212	209	Keilor Downs	Brimbank	Melbourne - West	Brimbank C	
203	9,874			210	9,764			2133240 Maribyrnong	Monash	203	210	Keilor Downs	Brimbank	Melbourne - West	Brimbank C	
								Calwell	Monash	7,552	7,465					
								Maribyrnong	Monash	2,322	2,299					
364				377				2133301 Gorton	Monash	364	377	Kings Park (Vic.)	Brimbank	Melbourne - West	Brimbank C	
253				254				2133302 Gorton	Monash	253	254	Kings Park (Vic.)	Brimbank	Melbourne - West	Brimbank C	
238				236				2133303 Gorton	Monash	238	236	Kings Park (Vic.)	Brimbank	Melbourne - West	Brimbank C	
261				270				2133304 Gorton	Monash	261	270	Kings Park (Vic.)	Brimbank	Melbourne - West	Brimbank C	
303				308				2133305 Gorton	Monash	303	308	Kings Park (Vic.)	Brimbank	Melbourne - West	Brimbank C	
201				208				2133306 Gorton	Monash	201	208	Kings Park (Vic.)	Brimbank	Melbourne - West	Brimbank C	
311				328				2133307 Gorton	Monash	311	328	Kings Park (Vic.)	Brimbank	Melbourne - West	Brimbank C	
171				174				2133308 Gorton	Monash	171	174	Kings Park (Vic.)	Brimbank	Melbourne - West	Brimbank C	
248				255				2133309 Gorton	Monash	248	255	Kings Park (Vic.)	Brimbank	Melbourne - West	Brimbank C	
249				270				2133310 Gorton	Monash	249	270	Kings Park (Vic.)	Brimbank	Melbourne - West	Brimbank C	
350				365				2133311 Gorton	Monash	350	365	Kings Park (Vic.)	Brimbank	Melbourne - West	Brimbank C	
263				276				2133312 Gorton	Monash	263	276	Kings Park (Vic.)	Brimbank	Melbourne - West	Brimbank C	
319				316				2133313 Gorton	Monash	319	316	Kings Park (Vic.)	Brimbank	Melbourne - West	Brimbank C	
402				406				2133314 Gorton	Monash	402	406	Kings Park (Vic.)	Brimbank	Melbourne - West	Brimbank C	
430				434				2133315 Gorton	Monash	430	434	Kings Park (Vic.)	Brimbank	Melbourne - West	Brimbank C	
202				205				2133316 Gorton	Monash	202	205	Kings Park (Vic.)	Brimbank	Melbourne - West	Brimbank C	
211				214				2133317 Gorton	Monash	211	214	Kings Park (Vic.)	Brimbank	Melbourne - West	Brimbank C	
349				347				2133318 Gorton	Monash	349	347	Kings Park (Vic.)	Brimbank	Melbourne - West	Brimbank C	
401				402				2133319 Gorton	Monash	401	402	Kings Park (Vic.)	Brimbank	Melbourne - West	Brimbank C	
288				290				2133320 Gorton	Monash	288	290	Kings Park (Vic.)	Brimbank	Melbourne - West	Brimbank C	
321				331				2133321 Gorton	Monash	321	331	Kings Park (Vic.)	Brimbank	Melbourne - West	Brimbank C	
176				177				2133322 Gorton	Monash	176	177	Kings Park (Vic.)	Brimbank	Melbourne - West	Brimbank C	
271				286				2133323 Gorton	Monash	271	286	Kings Park (Vic.)	Brimbank	Melbourne - West	Brimbank C	
300				299				2133324 Gorton	Monash	300	299	Kings Park (Vic.)	Brimbank	Melbourne - West	Brimbank C	
254				252				2133325 Gorton	Monash	254	252	Kings Park (Vic.)	Brimbank	Melbourne - West	Brimbank C	

Current Enrolment 4/9/17: 4,064,258				Projected Enrolment 25/8/19: 4,194,146				SA1_7DIGITCODE_2011	Current CED	If Changed Proposed CED	Divided or T'ferred SA2's - Current	Divided or T'ferred SA2's - Projected	SA2_NAME_2011	SA3_NAME_2011	SA4_NAME_2011	LGA
SA1	SA2	SA3	SA4	SA1	SA2	SA3	SA4									
256				260				2133326	Gorton	Monash	256	260	Kings Park (Vic.)	Brimbank	Melbourne - West	Brimbank C
206				204				2133327	Gorton	Monash	206	204	Kings Park (Vic.)	Brimbank	Melbourne - West	Brimbank C
244				239				2133328	Gorton	Monash	244	239	Kings Park (Vic.)	Brimbank	Melbourne - West	Brimbank C
225				230				2133329	Gorton	Monash	225	230	Kings Park (Vic.)	Brimbank	Melbourne - West	Brimbank C
339				361				2133330	Gorton		339	361	Kings Park (Vic.)	Brimbank	Melbourne - West	Brimbank C
244				241				2133331	Gorton	Monash	244	241	Kings Park (Vic.)	Brimbank	Melbourne - West	Brimbank C
243				253				2133332	Gorton		243	253	Kings Park (Vic.)	Brimbank	Melbourne - West	Brimbank C
414	9,307			423	9,491			2133333	Gorton	Monash	414	423	Kings Park (Vic.)	Brimbank	Melbourne - West	Brimbank C
									Gorton		3,755	3,882				
									Gorton	Monash	5,552	5,609				
355				370				2133401	Maribyrnong	Monash	355	370	St Albans - North	Brimbank	Melbourne - West	Brimbank C
269				280				2133402	Maribyrnong	Monash	269	280	St Albans - North	Brimbank	Melbourne - West	Brimbank C
200				210				2133403	Maribyrnong	Monash	200	210	St Albans - North	Brimbank	Melbourne - West	Brimbank C
284				282				2133404	Maribyrnong	Monash	284	282	St Albans - North	Brimbank	Melbourne - West	Brimbank C
236				235				2133405	Maribyrnong	Monash	236	235	St Albans - North	Brimbank	Melbourne - West	Brimbank C
218				229				2133406	Maribyrnong	Monash	218	229	St Albans - North	Brimbank	Melbourne - West	Brimbank C
344				343				2133407	Maribyrnong	Monash	344	343	St Albans - North	Brimbank	Melbourne - West	Brimbank C
168				177				2133408	Maribyrnong	Monash	168	177	St Albans - North	Brimbank	Melbourne - West	Brimbank C
288				297				2133409	Maribyrnong	Monash	288	297	St Albans - North	Brimbank	Melbourne - West	Brimbank C
242				243				2133410	Maribyrnong	Monash	242	243	St Albans - North	Brimbank	Melbourne - West	Brimbank C
336				347				2133411	Maribyrnong	Monash	336	347	St Albans - North	Brimbank	Melbourne - West	Brimbank C
253				266				2133412	Maribyrnong	Monash	253	266	St Albans - North	Brimbank	Melbourne - West	Brimbank C
240				259				2133413	Maribyrnong	Monash	240	259	St Albans - North	Brimbank	Melbourne - West	Brimbank C
245				242				2133414	Maribyrnong	Monash	245	242	St Albans - North	Brimbank	Melbourne - West	Brimbank C
390				396				2133415	Maribyrnong	Monash	390	396	St Albans - North	Brimbank	Melbourne - West	Brimbank C
214				231				2133416	Maribyrnong	Monash	214	231	St Albans - North	Brimbank	Melbourne - West	Brimbank C
206				211				2133417	Maribyrnong	Monash	206	211	St Albans - North	Brimbank	Melbourne - West	Brimbank C
290				303				2133418	Maribyrnong	Monash	290	303	St Albans - North	Brimbank	Melbourne - West	Brimbank C
248				263				2133419	Maribyrnong	Monash	248	263	St Albans - North	Brimbank	Melbourne - West	Brimbank C
276				298				2133420	Maribyrnong	Monash	276	298	St Albans - North	Brimbank	Melbourne - West	Brimbank C
232				245				2133421	Maribyrnong	Monash	232	245	St Albans - North	Brimbank	Melbourne - West	Brimbank C
274				283				2133422	Maribyrnong	Monash	274	283	St Albans - North	Brimbank	Melbourne - West	Brimbank C
365				393				2133423	Maribyrnong	Monash	365	393	St Albans - North	Brimbank	Melbourne - West	Brimbank C
271				286				2133424	Maribyrnong	Monash	271	286	St Albans - North	Brimbank	Melbourne - West	Brimbank C
295				301				2133425	Maribyrnong	Monash	295	301	St Albans - North	Brimbank	Melbourne - West	Brimbank C
383				415				2133426	Maribyrnong	Monash	383	415	St Albans - North	Brimbank	Melbourne - West	Brimbank C
306				316				2133427	Maribyrnong	Monash	306	316	St Albans - North	Brimbank	Melbourne - West	Brimbank C
301				300				2133428	Maribyrnong	Monash	301	300	St Albans - North	Brimbank	Melbourne - West	Brimbank C
341				344				2133429	Maribyrnong	Monash	341	344	St Albans - North	Brimbank	Melbourne - West	Brimbank C
349				350				2133430	Maribyrnong	Monash	349	350	St Albans - North	Brimbank	Melbourne - West	Brimbank C
166				165				2133431	Maribyrnong	Monash	166	165	St Albans - North	Brimbank	Melbourne - West	Brimbank C
224				234				2133432	Maribyrnong	Monash	224	234	St Albans - North	Brimbank	Melbourne - West	Brimbank C
327				326				2133433	Maribyrnong	Monash	327	326	St Albans - North	Brimbank	Melbourne - West	Brimbank C
214				223				2133434	Maribyrnong	Monash	214	223	St Albans - North	Brimbank	Melbourne - West	Brimbank C
268				286				2133435	Maribyrnong	Monash	268	286	St Albans - North	Brimbank	Melbourne - West	Brimbank C
363				374				2133436	Maribyrnong	Monash	363	374	St Albans - North	Brimbank	Melbourne - West	Brimbank C
263				255				2133437	Maribyrnong	Monash	263	255	St Albans - North	Brimbank	Melbourne - West	Brimbank C
192				191				2133438	Maribyrnong	Monash	192	191	St Albans - North	Brimbank	Melbourne - West	Brimbank C
154				157				2133439	Maribyrnong	Monash	154	157	St Albans - North	Brimbank	Melbourne - West	Brimbank C
315				316				2133440	Maribyrnong	Monash	315	316	St Albans - North	Brimbank	Melbourne - West	Brimbank C
320				343				2133441	Maribyrnong	Monash	320	343	St Albans - North	Brimbank	Melbourne - West	Brimbank C
301				296				2133442	Maribyrnong	Monash	301	296	St Albans - North	Brimbank	Melbourne - West	Brimbank C
332				347				2133443	Maribyrnong	Monash	332	347	St Albans - North	Brimbank	Melbourne - West	Brimbank C
129				126				2133444	Maribyrnong	Monash	129	126	St Albans - North	Brimbank	Melbourne - West	Brimbank C
155	12,142			151	12,505			2133445	Maribyrnong	Monash	155	151	St Albans - North	Brimbank	Melbourne - West	Brimbank C
									Maribyrnong	Monash	12,142	12,505				
317				335				2133501	Maribyrnong	Monash	317	335	St Albans - South	Brimbank	Melbourne - West	Brimbank C
356				378				2133502	Maribyrnong	Monash	356	378	St Albans - South	Brimbank	Melbourne - West	Brimbank C
283				292				2133503	Maribyrnong	Monash	283	292	St Albans - South	Brimbank	Melbourne - West	Brimbank C
375				402				2133504	Maribyrnong	Monash	375	402	St Albans - South	Brimbank	Melbourne - West	Brimbank C
161				170				2133505	Maribyrnong	Monash	161	170	St Albans - South	Brimbank	Melbourne - West	Brimbank C
319				328				2133506	Maribyrnong	Monash	319	328	St Albans - South	Brimbank	Melbourne - West	Brimbank C
233				238				2133507	Maribyrnong	Monash	233	238	St Albans - South	Brimbank	Melbourne - West	Brimbank C
284				283				2133508	Maribyrnong	Monash	284	283	St Albans - South	Brimbank	Melbourne - West	Brimbank C
233				237				2133509	Maribyrnong	Monash	233	237	St Albans - South	Brimbank	Melbourne - West	Brimbank C
322				336				2133510	Maribyrnong	Monash	322	336	St Albans - South	Brimbank	Melbourne - West	Brimbank C
280				293				2133511	Maribyrnong	Monash	280	293	St Albans - South	Brimbank	Melbourne - West	Brimbank C
264				277				2133512	Maribyrnong	Monash	264	277	St Albans - South	Brimbank	Melbourne - West	Brimbank C
221				225				2133513	Maribyrnong	Monash	221	225	St Albans - South	Brimbank	Melbourne - West	Brimbank C

Current Enrolment 4/9/17: 4,064,258				Projected Enrolment 25/8/19: 4,194,146				SA1_7DIGITCODE_2011	Current CED	If Changed Proposed CED	Divided or T'ferred SA2's - Current	Divided or T'ferred SA2's - Projected	SA2_NAME_2011	SA3_NAME_2011	SA4_NAME_2011	LGA
SA1	SA2	SA3	SA4	SA1	SA2	SA3	SA4									
252				261				2133514	Maribyrnong	Monash	252	261	St Albans - South	Brimbank	Melbourne - West	Brimbank C
329				343				2133515	Maribyrnong	Monash	329	343	St Albans - South	Brimbank	Melbourne - West	Brimbank C
437				445				2133516	Maribyrnong	Monash	437	445	St Albans - South	Brimbank	Melbourne - West	Brimbank C
347				357				2133517	Maribyrnong	Monash	347	357	St Albans - South	Brimbank	Melbourne - West	Brimbank C
287				299				2133518	Maribyrnong	Monash	287	299	St Albans - South	Brimbank	Melbourne - West	Brimbank C
180				189				2133519	Maribyrnong	Monash	180	189	St Albans - South	Brimbank	Melbourne - West	Brimbank C
329				333				2133520	Maribyrnong	Monash	329	333	St Albans - South	Brimbank	Melbourne - West	Brimbank C
310				330				2133521	Maribyrnong	Monash	310	330	St Albans - South	Brimbank	Melbourne - West	Brimbank C
218				228				2133522	Maribyrnong	Monash	218	228	St Albans - South	Brimbank	Melbourne - West	Brimbank C
214				219				2133523	Maribyrnong	Monash	214	219	St Albans - South	Brimbank	Melbourne - West	Brimbank C
86				84				2133524	Maribyrnong	Monash	86	84	St Albans - South	Brimbank	Melbourne - West	Brimbank C
232				233				2133525	Maribyrnong	Monash	232	233	St Albans - South	Brimbank	Melbourne - West	Brimbank C
234				233				2133526	Maribyrnong	Monash	234	233	St Albans - South	Brimbank	Melbourne - West	Brimbank C
414				425				2133527	Maribyrnong	Monash	414	425	St Albans - South	Brimbank	Melbourne - West	Brimbank C
116				119				2133528	Maribyrnong	Monash	116	119	St Albans - South	Brimbank	Melbourne - West	Brimbank C
329				336				2133529	Maribyrnong	Monash	329	336	St Albans - South	Brimbank	Melbourne - West	Brimbank C
362				369				2133530	Maribyrnong	Monash	362	369	St Albans - South	Brimbank	Melbourne - West	Brimbank C
266				262				2133531	Maribyrnong	Monash	266	262	St Albans - South	Brimbank	Melbourne - West	Brimbank C
239				238				2133532	Maribyrnong	Monash	239	238	St Albans - South	Brimbank	Melbourne - West	Brimbank C
214				221				2133533	Maribyrnong	Monash	214	221	St Albans - South	Brimbank	Melbourne - West	Brimbank C
239				241				2133534	Maribyrnong	Monash	239	241	St Albans - South	Brimbank	Melbourne - West	Brimbank C
321				324				2133535	Maribyrnong	Monash	321	324	St Albans - South	Brimbank	Melbourne - West	Brimbank C
349				357				2133536	Maribyrnong	Monash	349	357	St Albans - South	Brimbank	Melbourne - West	Brimbank C
206				213				2133537	Maribyrnong	Monash	206	213	St Albans - South	Brimbank	Melbourne - West	Brimbank C
181	10,339			177	10,630			2133538	Maribyrnong	Monash	181	177	St Albans - South	Brimbank	Melbourne - West	Brimbank C
									Maribyrnong	Monash	10,339	10,630				
239				238				2133601	Gellibrand	Monash	239	238	Sunshine	Brimbank	Melbourne - West	Brimbank C
76				97				2133602	Gellibrand	Monash	76	97	Sunshine	Brimbank	Melbourne - West	Brimbank C
208				210				2133603	Gellibrand	Monash	208	210	Sunshine	Brimbank	Melbourne - West	Brimbank C
172				171				2133604	Gellibrand	Monash	172	171	Sunshine	Brimbank	Melbourne - West	Brimbank C
242				247				2133605	Gellibrand	Monash	242	247	Sunshine	Brimbank	Melbourne - West	Brimbank C
319				315				2133606	Gellibrand	Monash	319	315	Sunshine	Brimbank	Melbourne - West	Brimbank C
321				335				2133607	Gellibrand	Monash	321	335	Sunshine	Brimbank	Melbourne - West	Brimbank C
233				246				2133608	Gellibrand	Monash	233	246	Sunshine	Brimbank	Melbourne - West	Brimbank C
290				299				2133609	Gellibrand	Monash	290	299	Sunshine	Brimbank	Melbourne - West	Brimbank C
220				223				2133610	Gellibrand	Monash	220	223	Sunshine	Brimbank	Melbourne - West	Brimbank C
365				379				2133611	Gellibrand	Monash	365	379	Sunshine	Brimbank	Melbourne - West	Brimbank C
394				406				2133612	Gellibrand	Monash	394	406	Sunshine	Brimbank	Melbourne - West	Brimbank C
441				459				2133613	Gellibrand	Monash	441	459	Sunshine	Brimbank	Melbourne - West	Brimbank C
344				360				2133614	Gellibrand	Monash	344	360	Sunshine	Brimbank	Melbourne - West	Brimbank C
190				191				2133615	Gellibrand	Monash	190	191	Sunshine	Brimbank	Melbourne - West	Brimbank C
322				330				2133616	Gellibrand	Monash	322	330	Sunshine	Brimbank	Melbourne - West	Brimbank C
346				350				2133617	Gellibrand	Monash	346	350	Sunshine	Brimbank	Melbourne - West	Brimbank C
239				243				2133618	Gellibrand	Monash	239	243	Sunshine	Brimbank	Melbourne - West	Brimbank C
331	5,292			340	5,439			2133619	Gellibrand	Monash	331	340	Sunshine	Brimbank	Melbourne - West	Brimbank C
									Gellibrand	Monash	5,292	5,439				
247				255				2133701	Maribyrnong	Monash	247	255	Sunshine North	Brimbank	Melbourne - West	Brimbank C
237				251				2133702	Maribyrnong	Monash	237	251	Sunshine North	Brimbank	Melbourne - West	Brimbank C
409				407				2133703	Maribyrnong	Monash	409	407	Sunshine North	Brimbank	Melbourne - West	Brimbank C
253				259				2133704	Maribyrnong	Monash	253	259	Sunshine North	Brimbank	Melbourne - West	Brimbank C
276				288				2133705	Maribyrnong	Monash	276	288	Sunshine North	Brimbank	Melbourne - West	Brimbank C
358				365				2133706	Maribyrnong	Monash	358	365	Sunshine North	Brimbank	Melbourne - West	Brimbank C
186				186				2133707	Maribyrnong	Monash	186	186	Sunshine North	Brimbank	Melbourne - West	Brimbank C
269				277				2133708	Maribyrnong	Monash	269	277	Sunshine North	Brimbank	Melbourne - West	Brimbank C
302				317				2133709	Maribyrnong	Monash	302	317	Sunshine North	Brimbank	Melbourne - West	Brimbank C
241				251				2133710	Maribyrnong	Monash	241	251	Sunshine North	Brimbank	Melbourne - West	Brimbank C
286				299				2133711	Maribyrnong	Monash	286	299	Sunshine North	Brimbank	Melbourne - West	Brimbank C
421				428				2133712	Maribyrnong	Monash	421	428	Sunshine North	Brimbank	Melbourne - West	Brimbank C
303				317				2133713	Maribyrnong	Monash	303	317	Sunshine North	Brimbank	Melbourne - West	Brimbank C
246				291				2133714	Maribyrnong	Monash	246	291	Sunshine North	Brimbank	Melbourne - West	Brimbank C
209				222				2133715	Maribyrnong	Monash	209	222	Sunshine North	Brimbank	Melbourne - West	Brimbank C
270				273				2133716	Maribyrnong	Monash	270	273	Sunshine North	Brimbank	Melbourne - West	Brimbank C
326				338				2133717	Maribyrnong	Monash	326	338	Sunshine North	Brimbank	Melbourne - West	Brimbank C
400				405				2133718	Maribyrnong	Monash	400	405	Sunshine North	Brimbank	Melbourne - West	Brimbank C
223				231				2133719	Maribyrnong	Monash	223	231	Sunshine North	Brimbank	Melbourne - West	Brimbank C
331				339				2133720	Maribyrnong	Monash	331	339	Sunshine North	Brimbank	Melbourne - West	Brimbank C
232				230				2133721	Maribyrnong	Monash	232	230	Sunshine North	Brimbank	Melbourne - West	Brimbank C
307				307				2133722	Maribyrnong	Monash	307	307	Sunshine North	Brimbank	Melbourne - West	Brimbank C
287				289				2133723	Maribyrnong	Monash	287	289	Sunshine North	Brimbank	Melbourne - West	Brimbank C

Current Enrolment 4/9/17: 4,064,258				Projected Enrolment 25/8/19: 4,194,146				SA1_7DIGITCODE_2011	Current CED	If Changed Proposed CED	Divided or T'ferred SA2's - Current	Divided or T'ferred SA2's - Projected	SA2_NAME_2011	SA3_NAME_2011	SA4_NAME_2011	LGA
SA1	SA2	SA3	SA4	SA1	SA2	SA3	SA4									
438				443				2133724	Maribyrnong	Monash	438	443	Sunshine North	Brimbank	Melbourne - West	Brimbank C
0				0				2133725	Maribyrnong	Monash	0	0	Sunshine North	Brimbank	Melbourne - West	Brimbank C
426	7,483			438	7,706			2133726	Maribyrnong	Monash	426	438	Sunshine North	Brimbank	Melbourne - West	Brimbank C
									Maribyrnong	Monash	7,483	7,706				
214				214				2133801	Gellibrand	Monash	214	214	Sunshine West	Brimbank	Melbourne - West	Brimbank C
375				373				2133802	Gellibrand	Monash	375	373	Sunshine West	Brimbank	Melbourne - West	Brimbank C
280				284				2133803	Gellibrand	Monash	280	284	Sunshine West	Brimbank	Melbourne - West	Brimbank C
465				484				2133804	Gellibrand	Monash	465	484	Sunshine West	Brimbank	Melbourne - West	Brimbank C
807				990				2133805	Gellibrand	Monash	807	990	Sunshine West	Brimbank	Melbourne - West	Brimbank C
239				250				2133806	Gellibrand	Monash	239	250	Sunshine West	Brimbank	Melbourne - West	Brimbank C
263				276				2133807	Gellibrand	Monash	263	276	Sunshine West	Brimbank	Melbourne - West	Brimbank C
286				283				2133808	Gellibrand	Monash	286	283	Sunshine West	Brimbank	Melbourne - West	Brimbank C
223				225				2133809	Gellibrand	Monash	223	225	Sunshine West	Brimbank	Melbourne - West	Brimbank C
198				206				2133810	Gellibrand	Monash	198	206	Sunshine West	Brimbank	Melbourne - West	Brimbank C
262				271				2133811	Gellibrand	Monash	262	271	Sunshine West	Brimbank	Melbourne - West	Brimbank C
391				407				2133812	Gellibrand	Monash	391	407	Sunshine West	Brimbank	Melbourne - West	Brimbank C
221				234				2133813	Gellibrand	Monash	221	234	Sunshine West	Brimbank	Melbourne - West	Brimbank C
318				323				2133814	Gellibrand	Monash	318	323	Sunshine West	Brimbank	Melbourne - West	Brimbank C
219				219				2133815	Gellibrand	Monash	219	219	Sunshine West	Brimbank	Melbourne - West	Brimbank C
286				284				2133816	Gellibrand	Monash	286	284	Sunshine West	Brimbank	Melbourne - West	Brimbank C
282				286				2133817	Gellibrand	Monash	282	286	Sunshine West	Brimbank	Melbourne - West	Brimbank C
177				184				2133818	Gellibrand	Monash	177	184	Sunshine West	Brimbank	Melbourne - West	Brimbank C
240				249				2133819	Gellibrand	Monash	240	249	Sunshine West	Brimbank	Melbourne - West	Brimbank C
116				121				2133820	Gellibrand	Monash	116	121	Sunshine West	Brimbank	Melbourne - West	Brimbank C
195				194				2133821	Gellibrand	Monash	195	194	Sunshine West	Brimbank	Melbourne - West	Brimbank C
272				274				2133822	Gellibrand	Monash	272	274	Sunshine West	Brimbank	Melbourne - West	Brimbank C
325				331				2133823	Gellibrand	Monash	325	331	Sunshine West	Brimbank	Melbourne - West	Brimbank C
206				213				2133824	Gellibrand	Monash	206	213	Sunshine West	Brimbank	Melbourne - West	Brimbank C
301				301				2133825	Gellibrand	Monash	301	301	Sunshine West	Brimbank	Melbourne - West	Brimbank C
383				385				2133826	Gellibrand	Monash	383	385	Sunshine West	Brimbank	Melbourne - West	Brimbank C
402				409				2133827	Gellibrand	Monash	402	409	Sunshine West	Brimbank	Melbourne - West	Brimbank C
428				445				2133828	Gellibrand	Monash	428	445	Sunshine West	Brimbank	Melbourne - West	Brimbank C
153				160				2133829	Gellibrand	Monash	153	160	Sunshine West	Brimbank	Melbourne - West	Brimbank C
261				270				2133830	Gellibrand	Monash	261	270	Sunshine West	Brimbank	Melbourne - West	Brimbank C
125				122				2133831	Gellibrand	Monash	125	122	Sunshine West	Brimbank	Melbourne - West	Brimbank C
5				6				2133832	Gellibrand	Monash	5	6	Sunshine West	Brimbank	Melbourne - West	Brimbank C
8				9				2133833	Gellibrand	Monash	8	9	Sunshine West	Brimbank	Melbourne - West	Brimbank C
263				259				2133834	Gellibrand	Monash	263	259	Sunshine West	Brimbank	Melbourne - West	Brimbank C
184				186				2133835	Gellibrand	Monash	184	186	Sunshine West	Brimbank	Melbourne - West	Brimbank C
245				253				2133836	Gellibrand	Monash	245	253	Sunshine West	Brimbank	Melbourne - West	Brimbank C
241				246				2133837	Gellibrand	Monash	241	246	Sunshine West	Brimbank	Melbourne - West	Brimbank C
162				161				2133838	Gellibrand	Monash	162	161	Sunshine West	Brimbank	Melbourne - West	Brimbank C
360				360				2133839	Gellibrand	Monash	360	360	Sunshine West	Brimbank	Melbourne - West	Brimbank C
228				233				2133840	Gellibrand	Monash	228	233	Sunshine West	Brimbank	Melbourne - West	Brimbank C
301				310				2133841	Gellibrand	Monash	301	310	Sunshine West	Brimbank	Melbourne - West	Brimbank C
399				405				2133842	Gellibrand	Monash	399	405	Sunshine West	Brimbank	Melbourne - West	Brimbank C
230				231				2133843	Gellibrand	Monash	230	231	Sunshine West	Brimbank	Melbourne - West	Brimbank C
294				311				2133844	Gellibrand	Monash	294	311	Sunshine West	Brimbank	Melbourne - West	Brimbank C
236	12,069			232	12,469			2133845	Gellibrand	Monash	236	232	Sunshine West	Brimbank	Melbourne - West	Brimbank C
									Gellibrand	Monash	12,069	12,469				
156				152				2133901	Gorton	Monash	156	152	Sydenham	Brimbank	Melbourne - West	Brimbank C
215				218				2133902	Calwell	Monash	215	218	Sydenham	Brimbank	Melbourne - West	Brimbank C
398				402				2133903	Calwell	Monash	398	402	Sydenham	Brimbank	Melbourne - West	Brimbank C
353				364				2133904	Gorton	Monash	353	364	Sydenham	Brimbank	Melbourne - West	Brimbank C
373				375				2133905	Calwell	Monash	373	375	Sydenham	Brimbank	Melbourne - West	Brimbank C
271				280				2133906	Calwell	Monash	271	280	Sydenham	Brimbank	Melbourne - West	Brimbank C
373				386				2133907	Calwell	Monash	373	386	Sydenham	Brimbank	Melbourne - West	Brimbank C
224				234				2133908	Calwell	Monash	224	234	Sydenham	Brimbank	Melbourne - West	Brimbank C
226				234				2133909	Calwell	Monash	226	234	Sydenham	Brimbank	Melbourne - West	Brimbank C
259				257				2133910	Calwell	Monash	259	257	Sydenham	Brimbank	Melbourne - West	Brimbank C
228				229				2133911	Calwell	Monash	228	229	Sydenham	Brimbank	Melbourne - West	Brimbank C
192				196				2133912	Calwell	Monash	192	196	Sydenham	Brimbank	Melbourne - West	Brimbank C
367				361				2133913	Calwell	Monash	367	361	Sydenham	Brimbank	Melbourne - West	Brimbank C
263				270				2133914	Calwell	Monash	263	270	Sydenham	Brimbank	Melbourne - West	Brimbank C
266				275				2133915	Calwell	Monash	266	275	Sydenham	Brimbank	Melbourne - West	Brimbank C
328				335				2133916	Calwell	Monash	328	335	Sydenham	Brimbank	Melbourne - West	Brimbank C
299				318				2133917	Calwell	Monash	299	318	Sydenham	Brimbank	Melbourne - West	Brimbank C
294				305				2133918	Calwell	Monash	294	305	Sydenham	Brimbank	Melbourne - West	Brimbank C
295				306				2133919	Calwell	Monash	295	306	Sydenham	Brimbank	Melbourne - West	Brimbank C

Current Enrolment 4/9/17: 4,064,258				Projected Enrolment 25/8/19: 4,194,146				SA1_7DIGITCODE_2011	Current CED	If Changed Proposed CED	Divided or T'ferred SA2's - Current	Divided or T'ferred SA2's - Projected	SA2_NAME_2011	SA3_NAME_2011	SA4_NAME_2011	LGA
SA1	SA2	SA3	SA4	SA1	SA2	SA3	SA4									
163				166				2133920	Calwell	Monash	163	166	Sydenham	Brimbank	Melbourne - West	Brimbank C
191				204				2133921	Calwell	Monash	191	204	Sydenham	Brimbank	Melbourne - West	Brimbank C
236				235				2133922	Gorton		236	235	Sydenham	Brimbank	Melbourne - West	Brimbank C
350				361				2133923	Calwell	Monash	350	361	Sydenham	Brimbank	Melbourne - West	Brimbank C
260				264				2133924	Calwell	Monash	260	264	Sydenham	Brimbank	Melbourne - West	Brimbank C
247				252				2133925	Calwell	Monash	247	252	Sydenham	Brimbank	Melbourne - West	Brimbank C
262				276				2133926	Calwell	Monash	262	276	Sydenham	Brimbank	Melbourne - West	Brimbank C
155	7,244			160	7,415			2133927	Calwell	Monash	155	160	Sydenham	Brimbank	Melbourne - West	Brimbank C
									Calwell	Monash	6,499	6,664				
									Gorton		745	751				
308				310				2134001	Calwell	Monash	308	310	Taylor's Lakes	Brimbank	Melbourne - West	Brimbank C
293				297				2134002	Calwell	Monash	293	297	Taylor's Lakes	Brimbank	Melbourne - West	Brimbank C
364				371				2134003	Calwell	Monash	364	371	Taylor's Lakes	Brimbank	Melbourne - West	Brimbank C
359				359				2134004	Calwell	Monash	359	359	Taylor's Lakes	Brimbank	Melbourne - West	Brimbank C
364				366				2134005	Calwell	Monash	364	366	Taylor's Lakes	Brimbank	Melbourne - West	Brimbank C
334				337				2134006	Calwell	Monash	334	337	Taylor's Lakes	Brimbank	Melbourne - West	Brimbank C
258				257				2134007	Calwell	Monash	258	257	Taylor's Lakes	Brimbank	Melbourne - West	Brimbank C
266				271				2134008	Calwell	Monash	266	271	Taylor's Lakes	Brimbank	Melbourne - West	Brimbank C
387				393				2134009	Calwell	Monash	387	393	Taylor's Lakes	Brimbank	Melbourne - West	Brimbank C
4				4				2134010	Calwell	Monash	4	4	Taylor's Lakes	Brimbank	Melbourne - West	Brimbank C
135				138				2134011	Calwell	Monash	135	138	Taylor's Lakes	Brimbank	Melbourne - West	Brimbank C
366				365				2134012	Calwell	Monash	366	365	Taylor's Lakes	Brimbank	Melbourne - West	Brimbank C
51				51				2134013	Calwell	Monash	51	51	Taylor's Lakes	Brimbank	Melbourne - West	Brimbank C
0				0				2134014	Calwell	Monash	0	0	Taylor's Lakes	Brimbank	Melbourne - West	Brimbank C
340				347				2134015	Calwell	Monash	340	347	Taylor's Lakes	Brimbank	Melbourne - West	Brimbank C
316				319				2134016	Calwell	Monash	316	319	Taylor's Lakes	Brimbank	Melbourne - West	Brimbank C
413				415				2134017	Calwell	Monash	413	415	Taylor's Lakes	Brimbank	Melbourne - West	Brimbank C
293				292				2134018	Calwell	Monash	293	292	Taylor's Lakes	Brimbank	Melbourne - West	Brimbank C
246				262				2134019	Calwell	Monash	246	262	Taylor's Lakes	Brimbank	Melbourne - West	Brimbank C
194				198				2134020	Calwell	Monash	194	198	Taylor's Lakes	Brimbank	Melbourne - West	Brimbank C
417				424				2134021	Calwell	Monash	417	424	Taylor's Lakes	Brimbank	Melbourne - West	Brimbank C
370				363				2134022	Calwell	Monash	370	363	Taylor's Lakes	Brimbank	Melbourne - West	Brimbank C
342				345				2134023	Calwell	Monash	342	345	Taylor's Lakes	Brimbank	Melbourne - West	Brimbank C
387				388				2134024	Calwell	Monash	387	388	Taylor's Lakes	Brimbank	Melbourne - West	Brimbank C
209				214				2134025	Calwell	Monash	209	214	Taylor's Lakes	Brimbank	Melbourne - West	Brimbank C
348				342				2134026	Calwell	Monash	348	342	Taylor's Lakes	Brimbank	Melbourne - West	Brimbank C
282				283				2134027	Calwell	Monash	282	283	Taylor's Lakes	Brimbank	Melbourne - West	Brimbank C
343				346				2134028	Calwell	Monash	343	346	Taylor's Lakes	Brimbank	Melbourne - West	Brimbank C
458				456				2134029	Calwell	Monash	458	456	Taylor's Lakes	Brimbank	Melbourne - West	Brimbank C
380				382				2134030	Calwell	Monash	380	382	Taylor's Lakes	Brimbank	Melbourne - West	Brimbank C
229				232				2134031	Calwell	Monash	229	232	Taylor's Lakes	Brimbank	Melbourne - West	Brimbank C
192				193				2134032	Calwell	Monash	192	193	Taylor's Lakes	Brimbank	Melbourne - West	Brimbank C
243				241				2134033	Calwell	Monash	243	241	Taylor's Lakes	Brimbank	Melbourne - West	Brimbank C
410				410				2134034	Calwell	Monash	410	410	Taylor's Lakes	Brimbank	Melbourne - West	Brimbank C
271				270				2134035	Calwell	Monash	271	270	Taylor's Lakes	Brimbank	Melbourne - West	Brimbank C
230				229				2134036	Calwell	Monash	230	229	Taylor's Lakes	Brimbank	Melbourne - West	Brimbank C
225				224				2134037	Calwell	Monash	225	224	Taylor's Lakes	Brimbank	Melbourne - West	Brimbank C
325				324				2134038	Calwell	Monash	325	324	Taylor's Lakes	Brimbank	Melbourne - West	Brimbank C
0				0				2134039	Calwell	Monash	0	0	Taylor's Lakes	Brimbank	Melbourne - West	Brimbank C
383				386				2134040	Calwell	Monash	383	386	Taylor's Lakes	Brimbank	Melbourne - West	Brimbank C
318				320				2134041	Calwell	Monash	318	320	Taylor's Lakes	Brimbank	Melbourne - West	Brimbank C
209				204				2134042	Calwell	Monash	209	204	Taylor's Lakes	Brimbank	Melbourne - West	Brimbank C
250				254				2134043	Calwell	Monash	250	254	Taylor's Lakes	Brimbank	Melbourne - West	Brimbank C
202				201				2134044	Calwell	Monash	202	201	Taylor's Lakes	Brimbank	Melbourne - West	Brimbank C
267				265				2134045	Calwell	Monash	267	265	Taylor's Lakes	Brimbank	Melbourne - West	Brimbank C
163				163				2134046	Calwell	Monash	163	163	Taylor's Lakes	Brimbank	Melbourne - West	Brimbank C
225				226				2134047	Calwell	Monash	225	226	Taylor's Lakes	Brimbank	Melbourne - West	Brimbank C
290				295				2134048	Calwell	Monash	290	295	Taylor's Lakes	Brimbank	Melbourne - West	Brimbank C
218	13,477	118,491		218	13,550	121,412		2134049	Calwell	Monash	218	218	Taylor's Lakes	Brimbank	Melbourne - West	Brimbank C
									Calwell	Monash	13,477	13,550				
562				592				2134101	Gellibrand				Altona	Hobsons Bay	Melbourne - West	Hobsons Bay C
340				344				2134102	Gellibrand				Altona	Hobsons Bay	Melbourne - West	Hobsons Bay C
437				432				2134103	Gellibrand				Altona	Hobsons Bay	Melbourne - West	Hobsons Bay C
238				237				2134104	Gellibrand				Altona	Hobsons Bay	Melbourne - West	Hobsons Bay C
349				347				2134105	Gellibrand				Altona	Hobsons Bay	Melbourne - West	Hobsons Bay C
319				332				2134106	Gellibrand				Altona	Hobsons Bay	Melbourne - West	Hobsons Bay C
303				301				2134107	Gellibrand				Altona	Hobsons Bay	Melbourne - West	Hobsons Bay C
327				329				2134108	Gellibrand				Altona	Hobsons Bay	Melbourne - West	Hobsons Bay C
0				0				2134109	Gellibrand				Altona	Hobsons Bay	Melbourne - West	Hobsons Bay C

Current Enrolment 4/9/17: 4,064,258				Projected Enrolment 25/8/19: 4,194,146				SA1_7DIGITCODE_2011	Current CED	If Changed Proposed CED	Divided or T'ferred SA2's - Current	Divided or T'ferred SA2's - Projected	SA2_NAME_2011	SA3_NAME_2011	SA4_NAME_2011	LGA
SA1	SA2	SA3	SA4	SA1	SA2	SA3	SA4									
326				331				2134110	Gellibrand			Altona	Hobsons Bay	Melbourne - West	Hobsons Bay C	
223				233				2134111	Gellibrand			Altona	Hobsons Bay	Melbourne - West	Hobsons Bay C	
301				306				2134112	Gellibrand			Altona	Hobsons Bay	Melbourne - West	Hobsons Bay C	
513				533				2134113	Gellibrand			Altona	Hobsons Bay	Melbourne - West	Hobsons Bay C	
309				307				2134114	Gellibrand			Altona	Hobsons Bay	Melbourne - West	Hobsons Bay C	
190				187				2134115	Gellibrand			Altona	Hobsons Bay	Melbourne - West	Hobsons Bay C	
436				453				2134116	Gellibrand			Altona	Hobsons Bay	Melbourne - West	Hobsons Bay C	
556				577				2134117	Gellibrand			Altona	Hobsons Bay	Melbourne - West	Hobsons Bay C	
471				499				2134118	Gellibrand			Altona	Hobsons Bay	Melbourne - West	Hobsons Bay C	
473				506				2134119	Gellibrand			Altona	Hobsons Bay	Melbourne - West	Hobsons Bay C	
342				345				2134120	Gellibrand			Altona	Hobsons Bay	Melbourne - West	Hobsons Bay C	
462				483				2134121	Gellibrand			Altona	Hobsons Bay	Melbourne - West	Hobsons Bay C	
550				551				2134122	Gellibrand			Altona	Hobsons Bay	Melbourne - West	Hobsons Bay C	
0				0				2134123	Gellibrand			Altona	Hobsons Bay	Melbourne - West	Hobsons Bay C	
239				238				2134124	Gellibrand			Altona	Hobsons Bay	Melbourne - West	Hobsons Bay C	
216				223				2134125	Gellibrand			Altona	Hobsons Bay	Melbourne - West	Hobsons Bay C	
259				258				2134126	Gellibrand			Altona	Hobsons Bay	Melbourne - West	Hobsons Bay C	
220				224				2134127	Gellibrand			Altona	Hobsons Bay	Melbourne - West	Hobsons Bay C	
406				404				2134128	Gellibrand			Altona	Hobsons Bay	Melbourne - West	Hobsons Bay C	
0				0				2134129	Gellibrand			Altona	Hobsons Bay	Melbourne - West	Hobsons Bay C	
0	9,367			0	9,572			2134130	Gellibrand			Altona	Hobsons Bay	Melbourne - West	Hobsons Bay C	
184				184				2134201	Gellibrand		184	Altona Meadows	Hobsons Bay	Melbourne - West	Hobsons Bay C	
289				286				2134202	Gellibrand		289	Altona Meadows	Hobsons Bay	Melbourne - West	Hobsons Bay C	
268				268				2134203	Gellibrand		268	Altona Meadows	Hobsons Bay	Melbourne - West	Hobsons Bay C	
358				365				2134204	Gellibrand		358	Altona Meadows	Hobsons Bay	Melbourne - West	Hobsons Bay C	
401				409				2134205	Gellibrand		401	Altona Meadows	Hobsons Bay	Melbourne - West	Hobsons Bay C	
464				471				2134206	Gellibrand		464	Altona Meadows	Hobsons Bay	Melbourne - West	Hobsons Bay C	
215				213				2134207	Gellibrand		215	Altona Meadows	Hobsons Bay	Melbourne - West	Hobsons Bay C	
0				0				2134208	Gellibrand		0	Altona Meadows	Hobsons Bay	Melbourne - West	Hobsons Bay C	
0				0				2134209	Gellibrand		0	Altona Meadows	Hobsons Bay	Melbourne - West	Hobsons Bay C	
0				0				2134209	Lalor	Gellibrand	0	Altona Meadows	Hobsons Bay	Melbourne - West	Hobsons Bay C	
227				241				2134210	Gellibrand		227	Altona Meadows	Hobsons Bay	Melbourne - West	Hobsons Bay C	
219				225				2134211	Lalor	Gellibrand	219	Altona Meadows	Hobsons Bay	Melbourne - West	Hobsons Bay C	
150				157				2134212	Gellibrand		150	Altona Meadows	Hobsons Bay	Melbourne - West	Hobsons Bay C	
268				276				2134213	Lalor	Gellibrand	268	Altona Meadows	Hobsons Bay	Melbourne - West	Hobsons Bay C	
169				169				2134214	Lalor	Gellibrand	169	Altona Meadows	Hobsons Bay	Melbourne - West	Hobsons Bay C	
391				397				2134215	Lalor	Gellibrand	391	Altona Meadows	Hobsons Bay	Melbourne - West	Hobsons Bay C	
207				208				2134216	Gellibrand		207	Altona Meadows	Hobsons Bay	Melbourne - West	Hobsons Bay C	
193				200				2134217	Gellibrand		193	Altona Meadows	Hobsons Bay	Melbourne - West	Hobsons Bay C	
382				383				2134218	Gellibrand		382	Altona Meadows	Hobsons Bay	Melbourne - West	Hobsons Bay C	
354				357				2134219	Gellibrand		354	Altona Meadows	Hobsons Bay	Melbourne - West	Hobsons Bay C	
422				430				2134220	Gellibrand		422	Altona Meadows	Hobsons Bay	Melbourne - West	Hobsons Bay C	
350				360				2134221	Gellibrand		350	Altona Meadows	Hobsons Bay	Melbourne - West	Hobsons Bay C	
366				383				2134222	Gellibrand		366	Altona Meadows	Hobsons Bay	Melbourne - West	Hobsons Bay C	
391				412				2134223	Gellibrand		391	Altona Meadows	Hobsons Bay	Melbourne - West	Hobsons Bay C	
320				327				2134224	Gellibrand		320	Altona Meadows	Hobsons Bay	Melbourne - West	Hobsons Bay C	
296				301				2134225	Lalor	Gellibrand	296	Altona Meadows	Hobsons Bay	Melbourne - West	Hobsons Bay C	
367				367				2134226	Lalor	Gellibrand	367	Altona Meadows	Hobsons Bay	Melbourne - West	Hobsons Bay C	
263				263				2134227	Lalor	Gellibrand	263	Altona Meadows	Hobsons Bay	Melbourne - West	Hobsons Bay C	
227				236				2134228	Lalor	Gellibrand	227	Altona Meadows	Hobsons Bay	Melbourne - West	Hobsons Bay C	
369				374				2134229	Lalor	Gellibrand	369	Altona Meadows	Hobsons Bay	Melbourne - West	Hobsons Bay C	
231				231				2134230	Gellibrand		231	Altona Meadows	Hobsons Bay	Melbourne - West	Hobsons Bay C	
233				229				2134231	Gellibrand		233	Altona Meadows	Hobsons Bay	Melbourne - West	Hobsons Bay C	
157				157				2134232	Gellibrand		157	Altona Meadows	Hobsons Bay	Melbourne - West	Hobsons Bay C	
177				176				2134233	Gellibrand		177	Altona Meadows	Hobsons Bay	Melbourne - West	Hobsons Bay C	
350				356				2134234	Gellibrand		350	Altona Meadows	Hobsons Bay	Melbourne - West	Hobsons Bay C	
283				302				2134235	Gellibrand		283	Altona Meadows	Hobsons Bay	Melbourne - West	Hobsons Bay C	
255				269				2134236	Gellibrand		255	Altona Meadows	Hobsons Bay	Melbourne - West	Hobsons Bay C	
280				289				2134237	Gellibrand		280	Altona Meadows	Hobsons Bay	Melbourne - West	Hobsons Bay C	
265				270				2134238	Gellibrand		265	Altona Meadows	Hobsons Bay	Melbourne - West	Hobsons Bay C	
251				253				2134239	Gellibrand		251	Altona Meadows	Hobsons Bay	Melbourne - West	Hobsons Bay C	
238				237				2134240	Gellibrand		238	Altona Meadows	Hobsons Bay	Melbourne - West	Hobsons Bay C	
385				384				2134241	Gellibrand		385	Altona Meadows	Hobsons Bay	Melbourne - West	Hobsons Bay C	
318				318				2134242	Gellibrand		318	Altona Meadows	Hobsons Bay	Melbourne - West	Hobsons Bay C	
307				316				2134243	Gellibrand		307	Altona Meadows	Hobsons Bay	Melbourne - West	Hobsons Bay C	
334				342				2134244	Gellibrand		334	Altona Meadows	Hobsons Bay	Melbourne - West	Hobsons Bay C	
413				414				2134245	Gellibrand		413	Altona Meadows	Hobsons Bay	Melbourne - West	Hobsons Bay C	
203				199				2134246	Lalor	Gellibrand	203	Altona Meadows	Hobsons Bay	Melbourne - West	Hobsons Bay C	
259				265				2134247	Lalor	Gellibrand	259	Altona Meadows	Hobsons Bay	Melbourne - West	Hobsons Bay C	

Current Enrolment 4/9/17: 4,064,258				Projected Enrolment 25/8/19: 4,194,146				SA1_7DIGITCODE_2011	Current CED	If Changed Proposed CED	Divided or T'ferred SA2's - Current	Divided or T'ferred SA2's - Projected	SA2_NAME_2011	SA3_NAME_2011	SA4_NAME_2011	LGA
SA1	SA2	SA3	SA4	SA1	SA2	SA3	SA4									
211	13,260			222	13,491			2134248 Lalor	Gellibrand	211	222	Altona Meadows	Hobsons Bay	Melbourne - West	Hobsons Bay C	
								Gellibrand Lalor	Gellibrand	10,018	10,197					
										3,242	3,294					
176				173				2134301 Gellibrand				Altona North	Hobsons Bay	Melbourne - West	Hobsons Bay C	
319				318				2134302 Gellibrand				Altona North	Hobsons Bay	Melbourne - West	Hobsons Bay C	
0				0				2134303 Gellibrand				Altona North	Hobsons Bay	Melbourne - West	Hobsons Bay C	
423				442				2134304 Gellibrand				Altona North	Hobsons Bay	Melbourne - West	Hobsons Bay C	
346				356				2134305 Gellibrand				Altona North	Hobsons Bay	Melbourne - West	Hobsons Bay C	
480				498				2134306 Gellibrand				Altona North	Hobsons Bay	Melbourne - West	Hobsons Bay C	
314				324				2134307 Gellibrand				Altona North	Hobsons Bay	Melbourne - West	Hobsons Bay C	
2				2				2134308 Gellibrand				Altona North	Hobsons Bay	Melbourne - West	Hobsons Bay C	
1				1				2134309 Gellibrand				Altona North	Hobsons Bay	Melbourne - West	Hobsons Bay C	
321				321				2134310 Gellibrand				Altona North	Hobsons Bay	Melbourne - West	Hobsons Bay C	
218				216				2134311 Gellibrand				Altona North	Hobsons Bay	Melbourne - West	Hobsons Bay C	
485				498				2134312 Gellibrand				Altona North	Hobsons Bay	Melbourne - West	Hobsons Bay C	
225				231				2134313 Gellibrand				Altona North	Hobsons Bay	Melbourne - West	Hobsons Bay C	
257				267				2134314 Gellibrand				Altona North	Hobsons Bay	Melbourne - West	Hobsons Bay C	
289				299				2134315 Gellibrand				Altona North	Hobsons Bay	Melbourne - West	Hobsons Bay C	
278				295				2134316 Gellibrand				Altona North	Hobsons Bay	Melbourne - West	Hobsons Bay C	
319				326				2134317 Gellibrand				Altona North	Hobsons Bay	Melbourne - West	Hobsons Bay C	
366				373				2134318 Gellibrand				Altona North	Hobsons Bay	Melbourne - West	Hobsons Bay C	
264				267				2134319 Gellibrand				Altona North	Hobsons Bay	Melbourne - West	Hobsons Bay C	
311				323				2134320 Gellibrand				Altona North	Hobsons Bay	Melbourne - West	Hobsons Bay C	
271				275				2134321 Gellibrand				Altona North	Hobsons Bay	Melbourne - West	Hobsons Bay C	
389				399				2134322 Gellibrand				Altona North	Hobsons Bay	Melbourne - West	Hobsons Bay C	
324				335				2134323 Gellibrand				Altona North	Hobsons Bay	Melbourne - West	Hobsons Bay C	
529				542				2134324 Gellibrand				Altona North	Hobsons Bay	Melbourne - West	Hobsons Bay C	
378				375				2134325 Gellibrand				Altona North	Hobsons Bay	Melbourne - West	Hobsons Bay C	
417				432				2134326 Gellibrand				Altona North	Hobsons Bay	Melbourne - West	Hobsons Bay C	
308				318				2134327 Gellibrand				Altona North	Hobsons Bay	Melbourne - West	Hobsons Bay C	
289				298				2134328 Gellibrand				Altona North	Hobsons Bay	Melbourne - West	Hobsons Bay C	
184				184				2134329 Gellibrand				Altona North	Hobsons Bay	Melbourne - West	Hobsons Bay C	
394				390				2134330 Gellibrand				Altona North	Hobsons Bay	Melbourne - West	Hobsons Bay C	
164				167				2134331 Gellibrand				Altona North	Hobsons Bay	Melbourne - West	Hobsons Bay C	
313	9,354			314	9,559			2134332 Gellibrand				Altona North	Hobsons Bay	Melbourne - West	Hobsons Bay C	
193				192				2134401 Gellibrand				Newport	Hobsons Bay	Melbourne - West	Hobsons Bay C	
303				323				2134402 Gellibrand				Newport	Hobsons Bay	Melbourne - West	Hobsons Bay C	
421				444				2134403 Gellibrand				Newport	Hobsons Bay	Melbourne - West	Hobsons Bay C	
276				292				2134404 Gellibrand				Newport	Hobsons Bay	Melbourne - West	Hobsons Bay C	
430				460				2134405 Gellibrand				Newport	Hobsons Bay	Melbourne - West	Hobsons Bay C	
368				391				2134406 Gellibrand				Newport	Hobsons Bay	Melbourne - West	Hobsons Bay C	
410				441				2134407 Gellibrand				Newport	Hobsons Bay	Melbourne - West	Hobsons Bay C	
273				292				2134408 Gellibrand				Newport	Hobsons Bay	Melbourne - West	Hobsons Bay C	
322				325				2134409 Gellibrand				Newport	Hobsons Bay	Melbourne - West	Hobsons Bay C	
339				346				2134410 Gellibrand				Newport	Hobsons Bay	Melbourne - West	Hobsons Bay C	
365				381				2134411 Gellibrand				Newport	Hobsons Bay	Melbourne - West	Hobsons Bay C	
372				377				2134412 Gellibrand				Newport	Hobsons Bay	Melbourne - West	Hobsons Bay C	
0				0				2134413 Gellibrand				Newport	Hobsons Bay	Melbourne - West	Hobsons Bay C	
0				0				2134414 Gellibrand				Newport	Hobsons Bay	Melbourne - West	Hobsons Bay C	
320				336				2134415 Gellibrand				Newport	Hobsons Bay	Melbourne - West	Hobsons Bay C	
242				256				2134416 Gellibrand				Newport	Hobsons Bay	Melbourne - West	Hobsons Bay C	
267				292				2134417 Gellibrand				Newport	Hobsons Bay	Melbourne - West	Hobsons Bay C	
193				204				2134418 Gellibrand				Newport	Hobsons Bay	Melbourne - West	Hobsons Bay C	
310				317				2134419 Gellibrand				Newport	Hobsons Bay	Melbourne - West	Hobsons Bay C	
275				276				2134420 Gellibrand				Newport	Hobsons Bay	Melbourne - West	Hobsons Bay C	
298				311				2134421 Gellibrand				Newport	Hobsons Bay	Melbourne - West	Hobsons Bay C	
386				396				2134422 Gellibrand				Newport	Hobsons Bay	Melbourne - West	Hobsons Bay C	
332				356				2134423 Gellibrand				Newport	Hobsons Bay	Melbourne - West	Hobsons Bay C	
0				0				2134424 Gellibrand				Newport	Hobsons Bay	Melbourne - West	Hobsons Bay C	
395				398				2134425 Gellibrand				Newport	Hobsons Bay	Melbourne - West	Hobsons Bay C	
327				330				2134426 Gellibrand				Newport	Hobsons Bay	Melbourne - West	Hobsons Bay C	
255				263				2134427 Gellibrand				Newport	Hobsons Bay	Melbourne - West	Hobsons Bay C	
292				307				2134428 Gellibrand				Newport	Hobsons Bay	Melbourne - West	Hobsons Bay C	
335				341				2134429 Gellibrand				Newport	Hobsons Bay	Melbourne - West	Hobsons Bay C	
435				454				2134430 Gellibrand				Newport	Hobsons Bay	Melbourne - West	Hobsons Bay C	
426				428				2134431 Gellibrand				Newport	Hobsons Bay	Melbourne - West	Hobsons Bay C	
191				205				2134432 Gellibrand				Newport	Hobsons Bay	Melbourne - West	Hobsons Bay C	
173				182				2134433 Gellibrand				Newport	Hobsons Bay	Melbourne - West	Hobsons Bay C	
314				326				2134434 Gellibrand				Newport	Hobsons Bay	Melbourne - West	Hobsons Bay C	

Current Enrolment 4/9/17: 4,064,258				Projected Enrolment 25/8/19: 4,194,146				SA1_7DIGITCODE_2011	Current CED	If Changed Proposed CED	Divided or T'ferred SA2's - Current	Divided or T'ferred SA2's - Projected	SA2_NAME_2011	SA3_NAME_2011	SA4_NAME_2011	LGA
SA1	SA2	SA3	SA4	SA1	SA2	SA3	SA4									
244				255				2134435	Gellibrand				Newport	Hobsons Bay	Melbourne - West	Hobsons Bay C
229				229				2134436	Gellibrand				Newport	Hobsons Bay	Melbourne - West	Hobsons Bay C
361				368				2134437	Gellibrand				Newport	Hobsons Bay	Melbourne - West	Hobsons Bay C
193				205				2134438	Gellibrand				Newport	Hobsons Bay	Melbourne - West	Hobsons Bay C
448				474				2134439	Gellibrand				Newport	Hobsons Bay	Melbourne - West	Hobsons Bay C
402				421				2134440	Gellibrand				Newport	Hobsons Bay	Melbourne - West	Hobsons Bay C
152				163				2134441	Gellibrand				Newport	Hobsons Bay	Melbourne - West	Hobsons Bay C
474	12,341			485	12,842			2134442	Gellibrand				Newport	Hobsons Bay	Melbourne - West	Hobsons Bay C
202				202				2134501	Lalor		202	202	Seabrook	Hobsons Bay	Melbourne - West	Hobsons Bay C
167				169				2134502	Lalor		167	169	Seabrook	Hobsons Bay	Melbourne - West	Hobsons Bay C
254				254				2134503	Lalor		254	254	Seabrook	Hobsons Bay	Melbourne - West	Hobsons Bay C
251				257				2134504	Lalor	Gellibrand	251	257	Seabrook	Hobsons Bay	Melbourne - West	Hobsons Bay C
223				230				2134505	Lalor	Gellibrand	223	230	Seabrook	Hobsons Bay	Melbourne - West	Hobsons Bay C
307				314				2134506	Lalor	Gellibrand	307	314	Seabrook	Hobsons Bay	Melbourne - West	Hobsons Bay C
292				289				2134507	Lalor	Gellibrand	292	289	Seabrook	Hobsons Bay	Melbourne - West	Hobsons Bay C
210				210				2134508	Lalor	Gellibrand	210	210	Seabrook	Hobsons Bay	Melbourne - West	Hobsons Bay C
224				236				2134509	Lalor		224	236	Seabrook	Hobsons Bay	Melbourne - West	Hobsons Bay C
167				181				2134510	Lalor		167	181	Seabrook	Hobsons Bay	Melbourne - West	Hobsons Bay C
468				479				2134511	Lalor	Gellibrand	468	479	Seabrook	Hobsons Bay	Melbourne - West	Hobsons Bay C
215				223				2134512	Lalor		215	223	Seabrook	Hobsons Bay	Melbourne - West	Hobsons Bay C
294	3,274			302	3,346			2134513	Lalor	Gellibrand	294	302	Seabrook	Hobsons Bay	Melbourne - West	Hobsons Bay C
								Lalor			1,229	1,265				
								Lalor	Gellibrand		2,045	2,081				
350				349				2134601	Gellibrand				Williamstown	Hobsons Bay	Melbourne - West	Hobsons Bay C
238				244				2134602	Gellibrand				Williamstown	Hobsons Bay	Melbourne - West	Hobsons Bay C
358				371				2134603	Gellibrand				Williamstown	Hobsons Bay	Melbourne - West	Hobsons Bay C
499				523				2134604	Gellibrand				Williamstown	Hobsons Bay	Melbourne - West	Hobsons Bay C
359				367				2134605	Gellibrand				Williamstown	Hobsons Bay	Melbourne - West	Hobsons Bay C
306				309				2134606	Gellibrand				Williamstown	Hobsons Bay	Melbourne - West	Hobsons Bay C
238				244				2134607	Gellibrand				Williamstown	Hobsons Bay	Melbourne - West	Hobsons Bay C
229				229				2134608	Gellibrand				Williamstown	Hobsons Bay	Melbourne - West	Hobsons Bay C
517				534				2134609	Gellibrand				Williamstown	Hobsons Bay	Melbourne - West	Hobsons Bay C
295				313				2134610	Gellibrand				Williamstown	Hobsons Bay	Melbourne - West	Hobsons Bay C
331				345				2134611	Gellibrand				Williamstown	Hobsons Bay	Melbourne - West	Hobsons Bay C
317				349				2134612	Gellibrand				Williamstown	Hobsons Bay	Melbourne - West	Hobsons Bay C
476				495				2134613	Gellibrand				Williamstown	Hobsons Bay	Melbourne - West	Hobsons Bay C
346				352				2134614	Gellibrand				Williamstown	Hobsons Bay	Melbourne - West	Hobsons Bay C
219				218				2134615	Gellibrand				Williamstown	Hobsons Bay	Melbourne - West	Hobsons Bay C
306				306				2134616	Gellibrand				Williamstown	Hobsons Bay	Melbourne - West	Hobsons Bay C
433				426				2134617	Gellibrand				Williamstown	Hobsons Bay	Melbourne - West	Hobsons Bay C
352				382				2134618	Gellibrand				Williamstown	Hobsons Bay	Melbourne - West	Hobsons Bay C
358				357				2134619	Gellibrand				Williamstown	Hobsons Bay	Melbourne - West	Hobsons Bay C
319				325				2134620	Gellibrand				Williamstown	Hobsons Bay	Melbourne - West	Hobsons Bay C
332				336				2134621	Gellibrand				Williamstown	Hobsons Bay	Melbourne - West	Hobsons Bay C
396				400				2134622	Gellibrand				Williamstown	Hobsons Bay	Melbourne - West	Hobsons Bay C
338				360				2134623	Gellibrand				Williamstown	Hobsons Bay	Melbourne - West	Hobsons Bay C
476				477				2134624	Gellibrand				Williamstown	Hobsons Bay	Melbourne - West	Hobsons Bay C
276				274				2134625	Gellibrand				Williamstown	Hobsons Bay	Melbourne - West	Hobsons Bay C
276				283				2134626	Gellibrand				Williamstown	Hobsons Bay	Melbourne - West	Hobsons Bay C
292				295				2134627	Gellibrand				Williamstown	Hobsons Bay	Melbourne - West	Hobsons Bay C
290				292				2134628	Gellibrand				Williamstown	Hobsons Bay	Melbourne - West	Hobsons Bay C
72				73				2134629	Gellibrand				Williamstown	Hobsons Bay	Melbourne - West	Hobsons Bay C
549				587				2134630	Gellibrand				Williamstown	Hobsons Bay	Melbourne - West	Hobsons Bay C
206				224				2134631	Gellibrand				Williamstown	Hobsons Bay	Melbourne - West	Hobsons Bay C
532				570				2134632	Gellibrand				Williamstown	Hobsons Bay	Melbourne - West	Hobsons Bay C
204				211				2134633	Gellibrand				Williamstown	Hobsons Bay	Melbourne - West	Hobsons Bay C
197				202				2134634	Gellibrand				Williamstown	Hobsons Bay	Melbourne - West	Hobsons Bay C
167	11,449	59,045		165	11,787	60,597		2134635	Gellibrand				Williamstown	Hobsons Bay	Melbourne - West	Hobsons Bay C
271				277				2134701	Maribyrnong	Monash	271	277	Braybrook	Maribyrnong	Melbourne - West	Maribyrnong C
336				351				2134702	Maribyrnong	Monash	336	351	Braybrook	Maribyrnong	Melbourne - West	Maribyrnong C
222				225				2134703	Maribyrnong	Monash	222	225	Braybrook	Maribyrnong	Melbourne - West	Maribyrnong C
188				198				2134704	Maribyrnong	Monash	188	198	Braybrook	Maribyrnong	Melbourne - West	Maribyrnong C
152				154				2134705	Maribyrnong	Monash	152	154	Braybrook	Maribyrnong	Melbourne - West	Maribyrnong C
196				201				2134706	Maribyrnong	Monash	196	201	Braybrook	Maribyrnong	Melbourne - West	Maribyrnong C
199				207				2134707	Maribyrnong	Monash	199	207	Braybrook	Maribyrnong	Melbourne - West	Maribyrnong C
230				236				2134708	Gellibrand	Maribyrnong	230	236	Braybrook	Maribyrnong	Melbourne - West	Maribyrnong C
276				281				2134709	Maribyrnong		276	281	Braybrook	Maribyrnong	Melbourne - West	Maribyrnong C
210				214				2134710	Maribyrnong	Monash	210	214	Braybrook	Maribyrnong	Melbourne - West	Maribyrnong C
404				409				2134711	Maribyrnong	Monash	404	409	Braybrook	Maribyrnong	Melbourne - West	Maribyrnong C

Current Enrolment 4/9/17: 4,064,258				Projected Enrolment 25/8/19: 4,194,146				SA1_7DIGITCODE_2011	Current CED	If Changed Proposed CED	Divided or T'ferred SA2's - Current	Divided or T'ferred SA2's - Projected	SA2_NAME_2011	SA3_NAME_2011	SA4_NAME_2011	LGA
SA1	SA2	SA3	SA4	SA1	SA2	SA3	SA4									
235				241				2134712	Maribyrnong		235	241	Braybrook	Maribyrnong	Melbourne - West	Maribyrnong C
173				170				2134713	Maribyrnong		173	170	Braybrook	Maribyrnong	Melbourne - West	Maribyrnong C
321				329				2134714	Maribyrnong		321	329	Braybrook	Maribyrnong	Melbourne - West	Maribyrnong C
167				165				2134715	Maribyrnong		167	165	Braybrook	Maribyrnong	Melbourne - West	Maribyrnong C
1,117				1,222				2134716	Maribyrnong		1,117	1,222	Braybrook	Maribyrnong	Melbourne - West	Maribyrnong C
345				362				2134717	Maribyrnong		345	362	Braybrook	Maribyrnong	Melbourne - West	Maribyrnong C
132				141				2134718	Maribyrnong	Monash	132	141	Braybrook	Maribyrnong	Melbourne - West	Maribyrnong C
193				201				2134719	Maribyrnong	Monash	193	201	Braybrook	Maribyrnong	Melbourne - West	Maribyrnong C
377				382				2134720	Maribyrnong	Monash	377	382	Braybrook	Maribyrnong	Melbourne - West	Maribyrnong C
338				352				2134721	Gellibrand	Maribyrnong	338	352	Braybrook	Maribyrnong	Melbourne - West	Maribyrnong C
279				303				2134722	Gellibrand	Maribyrnong	279	303	Braybrook	Maribyrnong	Melbourne - West	Maribyrnong C
255				253				2134723	Gellibrand	Maribyrnong	255	253	Braybrook	Maribyrnong	Melbourne - West	Maribyrnong C
370				382				2134724	Gellibrand	Maribyrnong	370	382	Braybrook	Maribyrnong	Melbourne - West	Maribyrnong C
196				193				2134725	Gellibrand	Maribyrnong	196	193	Braybrook	Maribyrnong	Melbourne - West	Maribyrnong C
259				280				2134726	Maribyrnong	Monash	259	280	Braybrook	Maribyrnong	Melbourne - West	Maribyrnong C
300				320				2134727	Maribyrnong	Monash	300	320	Braybrook	Maribyrnong	Melbourne - West	Maribyrnong C
261				268				2134728	Maribyrnong		261	268	Braybrook	Maribyrnong	Melbourne - West	Maribyrnong C
482				492				2134729	Gellibrand	Maribyrnong	482	492	Braybrook	Maribyrnong	Melbourne - West	Maribyrnong C
265				274				2134730	Maribyrnong	Monash	265	274	Braybrook	Maribyrnong	Melbourne - West	Maribyrnong C
240				256				2134731	Maribyrnong	Monash	240	256	Braybrook	Maribyrnong	Melbourne - West	Maribyrnong C
250				260				2134732	Maribyrnong	Monash	250	260	Braybrook	Maribyrnong	Melbourne - West	Maribyrnong C
221				228				2134733	Maribyrnong	Monash	221	228	Braybrook	Maribyrnong	Melbourne - West	Maribyrnong C
339				350				2134734	Maribyrnong		339	350	Braybrook	Maribyrnong	Melbourne - West	Maribyrnong C
310				333				2134735	Maribyrnong	Monash	310	333	Braybrook	Maribyrnong	Melbourne - West	Maribyrnong C
185				200				2134736	Maribyrnong	Monash	185	200	Braybrook	Maribyrnong	Melbourne - West	Maribyrnong C
420	10,714			433	11,143			2134737	Gellibrand	Maribyrnong	420	433	Braybrook	Maribyrnong	Melbourne - West	Maribyrnong C
									Gellibrand	Maribyrnong	2,570	2,644				
									Maribyrnong	Monash	3,234	3,388				
									Maribyrnong	Monash	4,910	5,111				
249				255				2134801	Gellibrand				Footscray	Maribyrnong	Melbourne - West	Maribyrnong C
399				403				2134802	Gellibrand				Footscray	Maribyrnong	Melbourne - West	Maribyrnong C
366				378				2134803	Gellibrand				Footscray	Maribyrnong	Melbourne - West	Maribyrnong C
356				365				2134804	Gellibrand				Footscray	Maribyrnong	Melbourne - West	Maribyrnong C
150				152				2134805	Gellibrand				Footscray	Maribyrnong	Melbourne - West	Maribyrnong C
201				204				2134806	Gellibrand				Footscray	Maribyrnong	Melbourne - West	Maribyrnong C
286				310				2134807	Gellibrand				Footscray	Maribyrnong	Melbourne - West	Maribyrnong C
273				283				2134808	Gellibrand				Footscray	Maribyrnong	Melbourne - West	Maribyrnong C
743				798				2134809	Gellibrand				Footscray	Maribyrnong	Melbourne - West	Maribyrnong C
260				288				2134810	Gellibrand				Footscray	Maribyrnong	Melbourne - West	Maribyrnong C
318				345				2134811	Gellibrand				Footscray	Maribyrnong	Melbourne - West	Maribyrnong C
367				371				2134812	Gellibrand				Footscray	Maribyrnong	Melbourne - West	Maribyrnong C
303				319				2134813	Gellibrand				Footscray	Maribyrnong	Melbourne - West	Maribyrnong C
343				350				2134814	Gellibrand				Footscray	Maribyrnong	Melbourne - West	Maribyrnong C
409				430				2134815	Gellibrand				Footscray	Maribyrnong	Melbourne - West	Maribyrnong C
321				336				2134816	Gellibrand				Footscray	Maribyrnong	Melbourne - West	Maribyrnong C
260				259				2134817	Gellibrand				Footscray	Maribyrnong	Melbourne - West	Maribyrnong C
189				186				2134818	Gellibrand				Footscray	Maribyrnong	Melbourne - West	Maribyrnong C
430				449				2134819	Gellibrand				Footscray	Maribyrnong	Melbourne - West	Maribyrnong C
233				264				2134820	Gellibrand				Footscray	Maribyrnong	Melbourne - West	Maribyrnong C
877				1,008				2134821	Gellibrand				Footscray	Maribyrnong	Melbourne - West	Maribyrnong C
282				288				2134822	Gellibrand				Footscray	Maribyrnong	Melbourne - West	Maribyrnong C
155				157				2134823	Gellibrand				Footscray	Maribyrnong	Melbourne - West	Maribyrnong C
344				358				2134824	Gellibrand				Footscray	Maribyrnong	Melbourne - West	Maribyrnong C
237				243				2134825	Gellibrand				Footscray	Maribyrnong	Melbourne - West	Maribyrnong C
312				313				2134826	Gellibrand				Footscray	Maribyrnong	Melbourne - West	Maribyrnong C
317				327				2134827	Gellibrand				Footscray	Maribyrnong	Melbourne - West	Maribyrnong C
791				891				2134828	Gellibrand				Footscray	Maribyrnong	Melbourne - West	Maribyrnong C
0				0				2134829	Gellibrand				Footscray	Maribyrnong	Melbourne - West	Maribyrnong C
257	10,028			263	10,593			2134830	Gellibrand				Footscray	Maribyrnong	Melbourne - West	Maribyrnong C
1,852				2,139				2134901	Maribyrnong				Maribyrnong	Maribyrnong	Melbourne - West	Maribyrnong C
292				299				2134902	Maribyrnong				Maribyrnong	Maribyrnong	Melbourne - West	Maribyrnong C
317				333				2134903	Maribyrnong				Maribyrnong	Maribyrnong	Melbourne - West	Maribyrnong C
323				339				2134904	Maribyrnong				Maribyrnong	Maribyrnong	Melbourne - West	Maribyrnong C
257				284				2134905	Maribyrnong				Maribyrnong	Maribyrnong	Melbourne - West	Maribyrnong C
390				394				2134906	Maribyrnong				Maribyrnong	Maribyrnong	Melbourne - West	Maribyrnong C
299				312				2134907	Maribyrnong				Maribyrnong	Maribyrnong	Melbourne - West	Maribyrnong C
224				226				2134908	Maribyrnong				Maribyrnong	Maribyrnong	Melbourne - West	Maribyrnong C
241				240				2134909	Maribyrnong				Maribyrnong	Maribyrnong	Melbourne - West	Maribyrnong C
243				241				2134910	Maribyrnong				Maribyrnong	Maribyrnong	Melbourne - West	Maribyrnong C

Current Enrolment 4/9/17: 4,064,258				Projected Enrolment 25/8/19: 4,194,146				SA1_7DIGITCODE_2011	Current CED	If Changed Proposed CED	Divided or T'ferred SA2's - Current	Divided or T'ferred SA2's - Projected	SA2_NAME_2011	SA3_NAME_2011	SA4_NAME_2011	LGA
SA1	SA2	SA3	SA4	SA1	SA2	SA3	SA4									
148				146				2134911	Maribyrnong			Maribyrnong	Maribyrnong	Melbourne - West	Maribyrnong C	
223				219				2134912	Maribyrnong			Maribyrnong	Maribyrnong	Melbourne - West	Maribyrnong C	
406				422				2134913	Maribyrnong			Maribyrnong	Maribyrnong	Melbourne - West	Maribyrnong C	
266				276				2134914	Maribyrnong			Maribyrnong	Maribyrnong	Melbourne - West	Maribyrnong C	
482				479				2134915	Maribyrnong			Maribyrnong	Maribyrnong	Melbourne - West	Maribyrnong C	
274				282				2134916	Maribyrnong			Maribyrnong	Maribyrnong	Melbourne - West	Maribyrnong C	
190				195				2134917	Maribyrnong			Maribyrnong	Maribyrnong	Melbourne - West	Maribyrnong C	
425				433				2134918	Maribyrnong			Maribyrnong	Maribyrnong	Melbourne - West	Maribyrnong C	
289				293				2134919	Maribyrnong			Maribyrnong	Maribyrnong	Melbourne - West	Maribyrnong C	
230				228				2134920	Maribyrnong			Maribyrnong	Maribyrnong	Melbourne - West	Maribyrnong C	
206				209				2134921	Maribyrnong			Maribyrnong	Maribyrnong	Melbourne - West	Maribyrnong C	
163				161				2134922	Maribyrnong			Maribyrnong	Maribyrnong	Melbourne - West	Maribyrnong C	
261	8,001			262	8,412			2134923	Maribyrnong			Maribyrnong	Maribyrnong	Melbourne - West	Maribyrnong C	
286				303				2135001	Gellibrand			Seddon - Kingsville	Maribyrnong	Melbourne - West	Maribyrnong C	
297				301				2135002	Gellibrand			Seddon - Kingsville	Maribyrnong	Melbourne - West	Maribyrnong C	
377				381				2135003	Gellibrand			Seddon - Kingsville	Maribyrnong	Melbourne - West	Maribyrnong C	
278				282				2135004	Gellibrand			Seddon - Kingsville	Maribyrnong	Melbourne - West	Maribyrnong C	
333				330				2135005	Gellibrand			Seddon - Kingsville	Maribyrnong	Melbourne - West	Maribyrnong C	
315				320				2135006	Gellibrand			Seddon - Kingsville	Maribyrnong	Melbourne - West	Maribyrnong C	
293				300				2135007	Gellibrand			Seddon - Kingsville	Maribyrnong	Melbourne - West	Maribyrnong C	
332				346				2135008	Gellibrand			Seddon - Kingsville	Maribyrnong	Melbourne - West	Maribyrnong C	
387				426				2135009	Gellibrand			Seddon - Kingsville	Maribyrnong	Melbourne - West	Maribyrnong C	
298				293				2135010	Gellibrand			Seddon - Kingsville	Maribyrnong	Melbourne - West	Maribyrnong C	
373				396				2135011	Gellibrand			Seddon - Kingsville	Maribyrnong	Melbourne - West	Maribyrnong C	
354				365				2135012	Gellibrand			Seddon - Kingsville	Maribyrnong	Melbourne - West	Maribyrnong C	
368				369				2135013	Gellibrand			Seddon - Kingsville	Maribyrnong	Melbourne - West	Maribyrnong C	
408				419				2135014	Gellibrand			Seddon - Kingsville	Maribyrnong	Melbourne - West	Maribyrnong C	
242				249				2135015	Gellibrand			Seddon - Kingsville	Maribyrnong	Melbourne - West	Maribyrnong C	
414				442				2135016	Gellibrand			Seddon - Kingsville	Maribyrnong	Melbourne - West	Maribyrnong C	
352				367				2135017	Gellibrand			Seddon - Kingsville	Maribyrnong	Melbourne - West	Maribyrnong C	
538				564				2135018	Gellibrand			Seddon - Kingsville	Maribyrnong	Melbourne - West	Maribyrnong C	
300	6,545			303	6,756			2135019	Gellibrand			Seddon - Kingsville	Maribyrnong	Melbourne - West	Maribyrnong C	
248				255				2135101	Gellibrand	Monash	248	255	West Footscray - Tottenham	Maribyrnong	Melbourne - West	Maribyrnong C
301				297				2135102	Gellibrand	Monash	301	297	West Footscray - Tottenham	Maribyrnong	Melbourne - West	Maribyrnong C
292				306				2135103	Gellibrand	Monash	292	306	West Footscray - Tottenham	Maribyrnong	Melbourne - West	Maribyrnong C
319				333				2135104	Gellibrand	Monash	319	333	West Footscray - Tottenham	Maribyrnong	Melbourne - West	Maribyrnong C
350				356				2135105	Gellibrand	Monash	350	356	West Footscray - Tottenham	Maribyrnong	Melbourne - West	Maribyrnong C
281				291				2135106	Gellibrand	Monash	281	291	West Footscray - Tottenham	Maribyrnong	Melbourne - West	Maribyrnong C
348				358				2135107	Gellibrand	Monash	348	358	West Footscray - Tottenham	Maribyrnong	Melbourne - West	Maribyrnong C
251				267				2135108	Gellibrand	Monash	251	267	West Footscray - Tottenham	Maribyrnong	Melbourne - West	Maribyrnong C
386				415				2135109	Gellibrand	Monash	386	415	West Footscray - Tottenham	Maribyrnong	Melbourne - West	Maribyrnong C
390				401				2135110	Gellibrand	Monash	390	401	West Footscray - Tottenham	Maribyrnong	Melbourne - West	Maribyrnong C
1				1				2135111	Gellibrand	Monash	1	1	West Footscray - Tottenham	Maribyrnong	Melbourne - West	Maribyrnong C
201				216				2135112	Gellibrand	Monash	201	216	West Footscray - Tottenham	Maribyrnong	Melbourne - West	Maribyrnong C
350				348				2135113	Gellibrand	Monash	350	348	West Footscray - Tottenham	Maribyrnong	Melbourne - West	Maribyrnong C
7				7				2135114	Gellibrand	Monash	7	7	West Footscray - Tottenham	Maribyrnong	Melbourne - West	Maribyrnong C
271				275				2135115	Gellibrand	Monash	271	275	West Footscray - Tottenham	Maribyrnong	Melbourne - West	Maribyrnong C
301				307				2135116	Gellibrand	Monash	301	307	West Footscray - Tottenham	Maribyrnong	Melbourne - West	Maribyrnong C
241				260				2135117	Gellibrand	Monash	241	260	West Footscray - Tottenham	Maribyrnong	Melbourne - West	Maribyrnong C
304				309				2135118	Gellibrand	Monash	304	309	West Footscray - Tottenham	Maribyrnong	Melbourne - West	Maribyrnong C
225				251				2135119	Gellibrand	Monash	225	251	West Footscray - Tottenham	Maribyrnong	Melbourne - West	Maribyrnong C
348				364				2135120	Gellibrand	Monash	348	364	West Footscray - Tottenham	Maribyrnong	Melbourne - West	Maribyrnong C
237				240				2135121	Gellibrand	Monash	237	240	West Footscray - Tottenham	Maribyrnong	Melbourne - West	Maribyrnong C
325				334				2135122	Gellibrand	Monash	325	334	West Footscray - Tottenham	Maribyrnong	Melbourne - West	Maribyrnong C
33				32				2135123	Gellibrand	Monash	33	32	West Footscray - Tottenham	Maribyrnong	Melbourne - West	Maribyrnong C
220				228				2135124	Gellibrand	Monash	220	228	West Footscray - Tottenham	Maribyrnong	Melbourne - West	Maribyrnong C
314				326				2135125	Gellibrand	Monash	314	326	West Footscray - Tottenham	Maribyrnong	Melbourne - West	Maribyrnong C
355				389				2135126	Gellibrand	Monash	355	389	West Footscray - Tottenham	Maribyrnong	Melbourne - West	Maribyrnong C
163				160				2135127	Gellibrand	Monash	163	160	West Footscray - Tottenham	Maribyrnong	Melbourne - West	Maribyrnong C
264	7,326			270	7,596			2135128	Gellibrand	Monash	264	270	West Footscray - Tottenham	Maribyrnong	Melbourne - West	Maribyrnong C
									Gellibrand	Monash	7,326	7,596				
330				331				2135201	Gellibrand				Yarraville	Maribyrnong	Melbourne - West	Maribyrnong C
367				373				2135202	Gellibrand				Yarraville	Maribyrnong	Melbourne - West	Maribyrnong C
358				380				2135203	Gellibrand				Yarraville	Maribyrnong	Melbourne - West	Maribyrnong C
222				233				2135204	Gellibrand				Yarraville	Maribyrnong	Melbourne - West	Maribyrnong C
378				424				2135205	Gellibrand				Yarraville	Maribyrnong	Melbourne - West	Maribyrnong C
493				504				2135206	Gellibrand				Yarraville	Maribyrnong	Melbourne - West	Maribyrnong C
503				531				2135207	Gellibrand				Yarraville	Maribyrnong	Melbourne - West	Maribyrnong C
362				385				2135208	Gellibrand				Yarraville	Maribyrnong	Melbourne - West	Maribyrnong C

Current Enrolment 4/9/17: 4,064,258				Projected Enrolment 25/8/19: 4,194,146				SA1_7DIGITCODE_2011	Current CED	If Changed Proposed CED	Divided or T'ferred SA2's - Current	Divided or T'ferred SA2's - Projected	SA2_NAME_2011	SA3_NAME_2011	SA4_NAME_2011	LGA
SA1	SA2	SA3	SA4	SA1	SA2	SA3	SA4									
342				348				2135209	Gellibrand			Yarraville	Maribyrnong	Melbourne - West	Maribyrnong C	
328				333				2135210	Gellibrand			Yarraville	Maribyrnong	Melbourne - West	Maribyrnong C	
273				286				2135211	Gellibrand			Yarraville	Maribyrnong	Melbourne - West	Maribyrnong C	
418				441				2135212	Gellibrand			Yarraville	Maribyrnong	Melbourne - West	Maribyrnong C	
328				339				2135213	Gellibrand			Yarraville	Maribyrnong	Melbourne - West	Maribyrnong C	
261				271				2135214	Gellibrand			Yarraville	Maribyrnong	Melbourne - West	Maribyrnong C	
325				339				2135215	Gellibrand			Yarraville	Maribyrnong	Melbourne - West	Maribyrnong C	
386				404				2135216	Gellibrand			Yarraville	Maribyrnong	Melbourne - West	Maribyrnong C	
338				352				2135217	Gellibrand			Yarraville	Maribyrnong	Melbourne - West	Maribyrnong C	
352				351				2135218	Gellibrand			Yarraville	Maribyrnong	Melbourne - West	Maribyrnong C	
433				443				2135219	Gellibrand			Yarraville	Maribyrnong	Melbourne - West	Maribyrnong C	
191				197				2135220	Gellibrand			Yarraville	Maribyrnong	Melbourne - West	Maribyrnong C	
316				329				2135221	Gellibrand			Yarraville	Maribyrnong	Melbourne - West	Maribyrnong C	
384				397				2135222	Gellibrand			Yarraville	Maribyrnong	Melbourne - West	Maribyrnong C	
321				328				2135223	Gellibrand			Yarraville	Maribyrnong	Melbourne - West	Maribyrnong C	
452				456				2135224	Gellibrand			Yarraville	Maribyrnong	Melbourne - West	Maribyrnong C	
256				257				2135225	Gellibrand			Yarraville	Maribyrnong	Melbourne - West	Maribyrnong C	
437				438				2135226	Gellibrand			Yarraville	Maribyrnong	Melbourne - West	Maribyrnong C	
0				0				2135227	Gellibrand			Yarraville	Maribyrnong	Melbourne - West	Maribyrnong C	
348				376				2135228	Gellibrand			Yarraville	Maribyrnong	Melbourne - West	Maribyrnong C	
332				343				2135229	Gellibrand			Yarraville	Maribyrnong	Melbourne - West	Maribyrnong C	
373				374				2135230	Gellibrand			Yarraville	Maribyrnong	Melbourne - West	Maribyrnong C	
225				226				2135231	Gellibrand			Yarraville	Maribyrnong	Melbourne - West	Maribyrnong C	
0	10,432	53,046		0	10,789	55,289		2135232	Gellibrand			Yarraville	Maribyrnong	Melbourne - West	Maribyrnong C	
213				216				2135301	Ballarat			Bacchus Marsh	Melton - Bacchus Marsh	Melbourne - West	Moorabool S	
396				412				2135302	Ballarat			Bacchus Marsh	Melton - Bacchus Marsh	Melbourne - West	Moorabool S	
563				601				2135303	Ballarat			Bacchus Marsh	Melton - Bacchus Marsh	Melbourne - West	Moorabool S	
295				300				2135304	Ballarat			Bacchus Marsh	Melton - Bacchus Marsh	Melbourne - West	Moorabool S	
253				270				2135305	Ballarat			Bacchus Marsh	Melton - Bacchus Marsh	Melbourne - West	Moorabool S	
247				250				2135306	Ballarat			Bacchus Marsh	Melton - Bacchus Marsh	Melbourne - West	Moorabool S	
533				577				2135307	Ballarat			Bacchus Marsh	Melton - Bacchus Marsh	Melbourne - West	Moorabool S	
678				781				2135308	Ballarat			Bacchus Marsh	Melton - Bacchus Marsh	Melbourne - West	Moorabool S	
451				489				2135309	Ballarat			Bacchus Marsh	Melton - Bacchus Marsh	Melbourne - West	Moorabool S	
308				320				2135310	Ballarat			Bacchus Marsh	Melton - Bacchus Marsh	Melbourne - West	Moorabool S	
391				435				2135311	Ballarat			Bacchus Marsh	Melton - Bacchus Marsh	Melbourne - West	Moorabool S	
362				375				2135312	Ballarat			Bacchus Marsh	Melton - Bacchus Marsh	Melbourne - West	Moorabool S	
273				277				2135313	Ballarat			Bacchus Marsh	Melton - Bacchus Marsh	Melbourne - West	Moorabool S	
404				418				2135314	Ballarat			Bacchus Marsh	Melton - Bacchus Marsh	Melbourne - West	Moorabool S	
234				249				2135315	Ballarat			Bacchus Marsh	Melton - Bacchus Marsh	Melbourne - West	Moorabool S	
527				546				2135316	Ballarat			Bacchus Marsh	Melton - Bacchus Marsh	Melbourne - West	Moorabool S	
307				302				2135317	Ballarat			Bacchus Marsh	Melton - Bacchus Marsh	Melbourne - West	Moorabool S	
293				307				2135318	Ballarat			Bacchus Marsh	Melton - Bacchus Marsh	Melbourne - West	Moorabool S	
330				336				2135319	Ballarat			Bacchus Marsh	Melton - Bacchus Marsh	Melbourne - West	Moorabool S	
462				503				2135320	Ballarat			Bacchus Marsh	Melton - Bacchus Marsh	Melbourne - West	Moorabool S	
680				749				2135321	Ballarat			Bacchus Marsh	Melton - Bacchus Marsh	Melbourne - West	Moorabool S	
282				283				2135322	Ballarat			Bacchus Marsh	Melton - Bacchus Marsh	Melbourne - West	Moorabool S	
292				297				2135323	Ballarat			Bacchus Marsh	Melton - Bacchus Marsh	Melbourne - West	Moorabool S	
362				376				2135324	Ballarat			Bacchus Marsh	Melton - Bacchus Marsh	Melbourne - West	Moorabool S	
282				290				2135325	Ballarat			Bacchus Marsh	Melton - Bacchus Marsh	Melbourne - West	Moorabool S	
553				602				2135326	Ballarat			Bacchus Marsh	Melton - Bacchus Marsh	Melbourne - West	Moorabool S	
610				627				2135327	Ballarat			Bacchus Marsh	Melton - Bacchus Marsh	Melbourne - West	Moorabool S	
324				328				2135328	Ballarat			Bacchus Marsh	Melton - Bacchus Marsh	Melbourne - West	Moorabool S	
546				550				2135329	Ballarat			Bacchus Marsh	Melton - Bacchus Marsh	Melbourne - West	Moorabool S	
404				403				2135330	Ballarat			Bacchus Marsh	Melton - Bacchus Marsh	Melbourne - West	Moorabool S	
252				249				2135331	Ballarat			Bacchus Marsh	Melton - Bacchus Marsh	Melbourne - West	Moorabool S	
292				308				2135332	Ballarat			Bacchus Marsh	Melton - Bacchus Marsh	Melbourne - West	Moorabool S	
317				329				2135333	Ballarat			Bacchus Marsh	Melton - Bacchus Marsh	Melbourne - West	Moorabool S	
356				405				2135334	Ballarat			Bacchus Marsh	Melton - Bacchus Marsh	Melbourne - West	Moorabool S	
380				384				2135335	Ballarat			Bacchus Marsh	Melton - Bacchus Marsh	Melbourne - West	Moorabool S	
240				236				2135336	Ballarat			Bacchus Marsh	Melton - Bacchus Marsh	Melbourne - West	Moorabool S	
366				374				2135337	Ballarat			Bacchus Marsh	Melton - Bacchus Marsh	Melbourne - West	Moorabool S	
327				327				2135338	Ballarat			Bacchus Marsh	Melton - Bacchus Marsh	Melbourne - West	Moorabool S	
375	14,760			382	15,463			2135339	Ballarat			Bacchus Marsh	Melton - Bacchus Marsh	Melbourne - West	Moorabool S	
258				376				2135401	Gorton			Caroline Springs	Melton - Bacchus Marsh	Melbourne - West	Melton C	
1,711				1,789				2135402	Gorton			Caroline Springs	Melton - Bacchus Marsh	Melbourne - West	Melton C	
212				216				2135403	Gorton			Caroline Springs	Melton - Bacchus Marsh	Melbourne - West	Melton C	
191				198				2135404	Gorton			Caroline Springs	Melton - Bacchus Marsh	Melbourne - West	Melton C	
284				288				2135405	Gorton			Caroline Springs	Melton - Bacchus Marsh	Melbourne - West	Melton C	
237				241				2135406	Gorton			Caroline Springs	Melton - Bacchus Marsh	Melbourne - West	Melton C	

Current Enrolment 4/9/17: 4,064,258				Projected Enrolment 25/8/19: 4,194,146				SA1_7DIGITCODE_2011	Current CED	If Changed Proposed CED	Divided or T'ferred SA2's - Current	Divided or T'ferred SA2's - Projected	SA2_NAME_2011	SA3_NAME_2011	SA4_NAME_2011	LGA
SA1	SA2	SA3	SA4	SA1	SA2	SA3	SA4									
280				275				2135407 Gorton				Caroline Springs	Melton - Bacchus Marsh	Melbourne - West	Melton C	
406				410				2135408 Gorton				Caroline Springs	Melton - Bacchus Marsh	Melbourne - West	Melton C	
299				313				2135409 Gorton				Caroline Springs	Melton - Bacchus Marsh	Melbourne - West	Melton C	
230				231				2135410 Gorton				Caroline Springs	Melton - Bacchus Marsh	Melbourne - West	Melton C	
130				128				2135411 Gorton				Caroline Springs	Melton - Bacchus Marsh	Melbourne - West	Melton C	
276				282				2135412 Gorton				Caroline Springs	Melton - Bacchus Marsh	Melbourne - West	Melton C	
270				273				2135413 Gorton				Caroline Springs	Melton - Bacchus Marsh	Melbourne - West	Melton C	
166				169				2135414 Gorton				Caroline Springs	Melton - Bacchus Marsh	Melbourne - West	Melton C	
177				180				2135415 Gorton				Caroline Springs	Melton - Bacchus Marsh	Melbourne - West	Melton C	
320				325				2135416 Gorton				Caroline Springs	Melton - Bacchus Marsh	Melbourne - West	Melton C	
176				180				2135417 Gorton				Caroline Springs	Melton - Bacchus Marsh	Melbourne - West	Melton C	
127				126				2135418 Gorton				Caroline Springs	Melton - Bacchus Marsh	Melbourne - West	Melton C	
361				380				2135419 Gorton				Caroline Springs	Melton - Bacchus Marsh	Melbourne - West	Melton C	
994				1,038				2135420 Gorton				Caroline Springs	Melton - Bacchus Marsh	Melbourne - West	Melton C	
507				561				2135421 Gorton				Caroline Springs	Melton - Bacchus Marsh	Melbourne - West	Melton C	
360				371				2135422 Gorton				Caroline Springs	Melton - Bacchus Marsh	Melbourne - West	Melton C	
358				368				2135423 Gorton				Caroline Springs	Melton - Bacchus Marsh	Melbourne - West	Melton C	
317				316				2135424 Gorton				Caroline Springs	Melton - Bacchus Marsh	Melbourne - West	Melton C	
245				261				2135425 Gorton				Caroline Springs	Melton - Bacchus Marsh	Melbourne - West	Melton C	
278				275				2135426 Gorton				Caroline Springs	Melton - Bacchus Marsh	Melbourne - West	Melton C	
221				226				2135427 Gorton				Caroline Springs	Melton - Bacchus Marsh	Melbourne - West	Melton C	
296				311				2135428 Gorton				Caroline Springs	Melton - Bacchus Marsh	Melbourne - West	Melton C	
221				221				2135429 Gorton				Caroline Springs	Melton - Bacchus Marsh	Melbourne - West	Melton C	
185				191				2135430 Gorton				Caroline Springs	Melton - Bacchus Marsh	Melbourne - West	Melton C	
306				306				2135431 Gorton				Caroline Springs	Melton - Bacchus Marsh	Melbourne - West	Melton C	
310				308				2135432 Gorton				Caroline Springs	Melton - Bacchus Marsh	Melbourne - West	Melton C	
328				335				2135433 Gorton				Caroline Springs	Melton - Bacchus Marsh	Melbourne - West	Melton C	
221				219				2135434 Gorton				Caroline Springs	Melton - Bacchus Marsh	Melbourne - West	Melton C	
375				380				2135435 Gorton				Caroline Springs	Melton - Bacchus Marsh	Melbourne - West	Melton C	
211				217				2135436 Gorton				Caroline Springs	Melton - Bacchus Marsh	Melbourne - West	Melton C	
231				233				2135437 Gorton				Caroline Springs	Melton - Bacchus Marsh	Melbourne - West	Melton C	
154				154				2135438 Gorton				Caroline Springs	Melton - Bacchus Marsh	Melbourne - West	Melton C	
2,120				2,282				2135439 Gorton				Caroline Springs	Melton - Bacchus Marsh	Melbourne - West	Melton C	
685				710				2135440 Gorton				Caroline Springs	Melton - Bacchus Marsh	Melbourne - West	Melton C	
402				408				2135441 Gorton				Caroline Springs	Melton - Bacchus Marsh	Melbourne - West	Melton C	
171				176				2135442 Gorton				Caroline Springs	Melton - Bacchus Marsh	Melbourne - West	Melton C	
260				268				2135443 Gorton				Caroline Springs	Melton - Bacchus Marsh	Melbourne - West	Melton C	
282				293				2135444 Gorton				Caroline Springs	Melton - Bacchus Marsh	Melbourne - West	Melton C	
501				523				2135445 Gorton				Caroline Springs	Melton - Bacchus Marsh	Melbourne - West	Melton C	
214				219				2135446 Gorton				Caroline Springs	Melton - Bacchus Marsh	Melbourne - West	Melton C	
241				246				2135447 Gorton				Caroline Springs	Melton - Bacchus Marsh	Melbourne - West	Melton C	
132				138				2135448 Gorton				Caroline Springs	Melton - Bacchus Marsh	Melbourne - West	Melton C	
853	18,090			1,048	18,982			2135449 Gorton				Caroline Springs	Melton - Bacchus Marsh	Melbourne - West	Melton C	
2,747				3,615				2135501 Gorton				Hillside	Melton - Bacchus Marsh	Melbourne - West	Melton C	
309				334				2135502 Gorton				Hillside	Melton - Bacchus Marsh	Melbourne - West	Melton C	
241				254				2135503 Gorton				Hillside	Melton - Bacchus Marsh	Melbourne - West	Melton C	
311				329				2135504 Gorton				Hillside	Melton - Bacchus Marsh	Melbourne - West	Melton C	
304				322				2135505 Gorton				Hillside	Melton - Bacchus Marsh	Melbourne - West	Melton C	
342				359				2135506 Gorton				Hillside	Melton - Bacchus Marsh	Melbourne - West	Melton C	
215				223				2135507 Gorton				Hillside	Melton - Bacchus Marsh	Melbourne - West	Melton C	
273				281				2135508 Gorton				Hillside	Melton - Bacchus Marsh	Melbourne - West	Melton C	
342				364				2135509 Gorton				Hillside	Melton - Bacchus Marsh	Melbourne - West	Melton C	
286				305				2135510 Gorton				Hillside	Melton - Bacchus Marsh	Melbourne - West	Melton C	
501				542				2135511 Gorton				Hillside	Melton - Bacchus Marsh	Melbourne - West	Melton C	
361				361				2135512 Gorton				Hillside	Melton - Bacchus Marsh	Melbourne - West	Melton C	
406				438				2135513 Gorton				Hillside	Melton - Bacchus Marsh	Melbourne - West	Melton C	
241				262				2135514 Gorton				Hillside	Melton - Bacchus Marsh	Melbourne - West	Melton C	
219				238				2135515 Gorton				Hillside	Melton - Bacchus Marsh	Melbourne - West	Melton C	
278				287				2135516 Gorton				Hillside	Melton - Bacchus Marsh	Melbourne - West	Melton C	
212				226				2135517 Gorton				Hillside	Melton - Bacchus Marsh	Melbourne - West	Melton C	
295				312				2135518 Gorton				Hillside	Melton - Bacchus Marsh	Melbourne - West	Melton C	
260				283				2135519 Gorton				Hillside	Melton - Bacchus Marsh	Melbourne - West	Melton C	
325				348				2135520 Gorton				Hillside	Melton - Bacchus Marsh	Melbourne - West	Melton C	
419				440				2135521 Gorton				Hillside	Melton - Bacchus Marsh	Melbourne - West	Melton C	
265				287				2135522 Gorton				Hillside	Melton - Bacchus Marsh	Melbourne - West	Melton C	
270				276				2135523 Gorton				Hillside	Melton - Bacchus Marsh	Melbourne - West	Melton C	
204				216				2135524 Gorton				Hillside	Melton - Bacchus Marsh	Melbourne - West	Melton C	
242				258				2135525 Gorton				Hillside	Melton - Bacchus Marsh	Melbourne - West	Melton C	
301				316				2135526 Gorton				Hillside	Melton - Bacchus Marsh	Melbourne - West	Melton C	

Current Enrolment 4/9/17: 4,064,258				Projected Enrolment 25/8/19: 4,194,146				SA1_7DIGITCODE_2011	Current CED	If Changed Proposed CED	Divided or T'ferred SA2's - Current	Divided or T'ferred SA2's - Projected	SA2_NAME_2011	SA3_NAME_2011	SA4_NAME_2011	LGA
SA1	SA2	SA3	SA4	SA1	SA2	SA3	SA4									
295				309				2135527	Gorton			Hillside	Melton - Bacchus Marsh	Melbourne - West	Melton C	
220				235				2135528	Gorton			Hillside	Melton - Bacchus Marsh	Melbourne - West	Melton C	
323				347				2135529	Gorton			Hillside	Melton - Bacchus Marsh	Melbourne - West	Melton C	
527				639				2135530	Gorton			Hillside	Melton - Bacchus Marsh	Melbourne - West	Melton C	
225				231				2135531	Gorton			Hillside	Melton - Bacchus Marsh	Melbourne - West	Melton C	
141				154				2135532	Gorton			Hillside	Melton - Bacchus Marsh	Melbourne - West	Melton C	
160				175				2135533	Gorton			Hillside	Melton - Bacchus Marsh	Melbourne - West	Melton C	
192				195				2135534	Gorton			Hillside	Melton - Bacchus Marsh	Melbourne - West	Melton C	
330				386				2135535	Gorton			Hillside	Melton - Bacchus Marsh	Melbourne - West	Melton C	
380				391				2135536	Gorton			Hillside	Melton - Bacchus Marsh	Melbourne - West	Melton C	
285				296				2135537	Gorton			Hillside	Melton - Bacchus Marsh	Melbourne - West	Melton C	
170	13,417			180	15,014			2135538	Gorton			Hillside	Melton - Bacchus Marsh	Melbourne - West	Melton C	
198				205				2135601	Gorton			Melton	Melton - Bacchus Marsh	Melbourne - West	Melton C	
300				324				2135602	Gorton			Melton	Melton - Bacchus Marsh	Melbourne - West	Melton C	
140				149				2135603	Gorton			Melton	Melton - Bacchus Marsh	Melbourne - West	Melton C	
546				554				2135604	Gorton			Melton	Melton - Bacchus Marsh	Melbourne - West	Melton C	
308				319				2135605	Gorton			Melton	Melton - Bacchus Marsh	Melbourne - West	Melton C	
697				703				2135606	Gorton			Melton	Melton - Bacchus Marsh	Melbourne - West	Melton C	
856				953				2135607	Gorton			Melton	Melton - Bacchus Marsh	Melbourne - West	Melton C	
238				243				2135608	Gorton			Melton	Melton - Bacchus Marsh	Melbourne - West	Melton C	
249				251				2135609	Gorton			Melton	Melton - Bacchus Marsh	Melbourne - West	Melton C	
367				375				2135610	Gorton			Melton	Melton - Bacchus Marsh	Melbourne - West	Melton C	
236				235				2135611	Gorton			Melton	Melton - Bacchus Marsh	Melbourne - West	Melton C	
386				384				2135612	Gorton			Melton	Melton - Bacchus Marsh	Melbourne - West	Melton C	
310				321				2135613	Gorton			Melton	Melton - Bacchus Marsh	Melbourne - West	Melton C	
335				338				2135614	Gorton			Melton	Melton - Bacchus Marsh	Melbourne - West	Melton C	
381				375				2135615	Gorton			Melton	Melton - Bacchus Marsh	Melbourne - West	Melton C	
235				245				2135616	Gorton			Melton	Melton - Bacchus Marsh	Melbourne - West	Melton C	
439				457				2135617	Gorton			Melton	Melton - Bacchus Marsh	Melbourne - West	Melton C	
318				319				2135618	Gorton			Melton	Melton - Bacchus Marsh	Melbourne - West	Melton C	
384				389				2135619	Gorton			Melton	Melton - Bacchus Marsh	Melbourne - West	Melton C	
239				249				2135620	Gorton			Melton	Melton - Bacchus Marsh	Melbourne - West	Melton C	
417				413				2135621	Gorton			Melton	Melton - Bacchus Marsh	Melbourne - West	Melton C	
234				253				2135622	Gorton			Melton	Melton - Bacchus Marsh	Melbourne - West	Melton C	
300				305				2135623	Gorton			Melton	Melton - Bacchus Marsh	Melbourne - West	Melton C	
471				493				2135624	Gorton			Melton	Melton - Bacchus Marsh	Melbourne - West	Melton C	
240				238				2135625	Gorton			Melton	Melton - Bacchus Marsh	Melbourne - West	Melton C	
230				227				2135626	Gorton			Melton	Melton - Bacchus Marsh	Melbourne - West	Melton C	
358				357				2135627	Gorton			Melton	Melton - Bacchus Marsh	Melbourne - West	Melton C	
341				339				2135628	Gorton			Melton	Melton - Bacchus Marsh	Melbourne - West	Melton C	
409				408				2135629	Gorton			Melton	Melton - Bacchus Marsh	Melbourne - West	Melton C	
153				156				2135630	Gorton			Melton	Melton - Bacchus Marsh	Melbourne - West	Melton C	
336				349				2135631	Gorton			Melton	Melton - Bacchus Marsh	Melbourne - West	Melton C	
324				319				2135632	Gorton			Melton	Melton - Bacchus Marsh	Melbourne - West	Melton C	
416				414				2135633	Gorton			Melton	Melton - Bacchus Marsh	Melbourne - West	Melton C	
456				468				2135634	Gorton			Melton	Melton - Bacchus Marsh	Melbourne - West	Melton C	
348				358				2135635	Gorton			Melton	Melton - Bacchus Marsh	Melbourne - West	Melton C	
475	12,670			512	12,997			2135636	Gorton			Melton	Melton - Bacchus Marsh	Melbourne - West	Melton C	
364				360				2135701	Gorton			Melton South	Melton - Bacchus Marsh	Melbourne - West	Melton C	
1,368				1,712				2135702	Gorton			Melton South	Melton - Bacchus Marsh	Melbourne - West	Melton C	
691				846				2135703	Gorton			Melton South	Melton - Bacchus Marsh	Melbourne - West	Melton C	
286				283				2135704	Gorton			Melton South	Melton - Bacchus Marsh	Melbourne - West	Melton C	
336				342				2135705	Gorton			Melton South	Melton - Bacchus Marsh	Melbourne - West	Melton C	
384				403				2135706	Gorton			Melton South	Melton - Bacchus Marsh	Melbourne - West	Melton C	
423				427				2135707	Gorton			Melton South	Melton - Bacchus Marsh	Melbourne - West	Melton C	
271				271				2135708	Gorton			Melton South	Melton - Bacchus Marsh	Melbourne - West	Melton C	
388				414				2135709	Gorton			Melton South	Melton - Bacchus Marsh	Melbourne - West	Melton C	
444				442				2135710	Gorton			Melton South	Melton - Bacchus Marsh	Melbourne - West	Melton C	
445				454				2135711	Gorton			Melton South	Melton - Bacchus Marsh	Melbourne - West	Melton C	
351				366				2135712	Gorton			Melton South	Melton - Bacchus Marsh	Melbourne - West	Melton C	
429				449				2135713	Gorton			Melton South	Melton - Bacchus Marsh	Melbourne - West	Melton C	
425				426				2135714	Gorton			Melton South	Melton - Bacchus Marsh	Melbourne - West	Melton C	
302				302				2135715	Gorton			Melton South	Melton - Bacchus Marsh	Melbourne - West	Melton C	
328				340				2135716	Gorton			Melton South	Melton - Bacchus Marsh	Melbourne - West	Melton C	
412				410				2135717	Gorton			Melton South	Melton - Bacchus Marsh	Melbourne - West	Melton C	
335				346				2135718	Gorton			Melton South	Melton - Bacchus Marsh	Melbourne - West	Melton C	
362				363				2135719	Gorton			Melton South	Melton - Bacchus Marsh	Melbourne - West	Melton C	
572				669				2135720	Gorton			Melton South	Melton - Bacchus Marsh	Melbourne - West	Melton C	
2,767				3,213				2135722	Gorton			Melton South	Melton - Bacchus Marsh	Melbourne - West	Melton C	

Current Enrolment 4/9/17: 4,064,258				Projected Enrolment 25/8/19: 4,194,146				SA1_7DIGITCODE_2011	Current CED	If Changed Proposed CED	Divided or T'ferred SA2's - Current	Divided or T'ferred SA2's - Projected	SA2_NAME_2011	SA3_NAME_2011	SA4_NAME_2011	LGA
SA1	SA2	SA3	SA4	SA1	SA2	SA3	SA4									
586				583				2135723	Gorton				Melton South	Melton - Bacchus Marsh	Melbourne - West	Melton C
310				322				2135724	Gorton				Melton South	Melton - Bacchus Marsh	Melbourne - West	Melton C
373				372				2135725	Gorton				Melton South	Melton - Bacchus Marsh	Melbourne - West	Melton C
247				258				2135727	Gorton				Melton South	Melton - Bacchus Marsh	Melbourne - West	Melton C
1,702	14,901			2,093	16,466			2135728	Gorton				Melton South	Melton - Bacchus Marsh	Melbourne - West	Melton C
175				174				2135801	Gorton				Melton West	Melton - Bacchus Marsh	Melbourne - West	Melton C
304				309				2135802	Gorton				Melton West	Melton - Bacchus Marsh	Melbourne - West	Melton C
243				243				2135803	Gorton				Melton West	Melton - Bacchus Marsh	Melbourne - West	Melton C
203				208				2135804	Gorton				Melton West	Melton - Bacchus Marsh	Melbourne - West	Melton C
415				421				2135805	Gorton				Melton West	Melton - Bacchus Marsh	Melbourne - West	Melton C
310				312				2135806	Gorton				Melton West	Melton - Bacchus Marsh	Melbourne - West	Melton C
591				606				2135807	Gorton				Melton West	Melton - Bacchus Marsh	Melbourne - West	Melton C
547				542				2135808	Gorton				Melton West	Melton - Bacchus Marsh	Melbourne - West	Melton C
461				474				2135809	Gorton				Melton West	Melton - Bacchus Marsh	Melbourne - West	Melton C
250				261				2135810	Gorton				Melton West	Melton - Bacchus Marsh	Melbourne - West	Melton C
730				737				2135811	Gorton				Melton West	Melton - Bacchus Marsh	Melbourne - West	Melton C
327				328				2135812	Gorton				Melton West	Melton - Bacchus Marsh	Melbourne - West	Melton C
196				195				2135813	Gorton				Melton West	Melton - Bacchus Marsh	Melbourne - West	Melton C
153				149				2135814	Gorton				Melton West	Melton - Bacchus Marsh	Melbourne - West	Melton C
878				953				2135815	Gorton				Melton West	Melton - Bacchus Marsh	Melbourne - West	Melton C
230				231				2135816	Gorton				Melton West	Melton - Bacchus Marsh	Melbourne - West	Melton C
415				438				2135817	Gorton				Melton West	Melton - Bacchus Marsh	Melbourne - West	Melton C
299				303				2135818	Gorton				Melton West	Melton - Bacchus Marsh	Melbourne - West	Melton C
211				213				2135819	Gorton				Melton West	Melton - Bacchus Marsh	Melbourne - West	Melton C
1,997				2,486				2135820	Gorton				Melton West	Melton - Bacchus Marsh	Melbourne - West	Melton C
259				264				2135821	Gorton				Melton West	Melton - Bacchus Marsh	Melbourne - West	Melton C
505				571				2135822	Gorton				Melton West	Melton - Bacchus Marsh	Melbourne - West	Melton C
177				188				2135823	Gorton				Melton West	Melton - Bacchus Marsh	Melbourne - West	Melton C
213				209				2135824	Gorton				Melton West	Melton - Bacchus Marsh	Melbourne - West	Melton C
213				226				2135825	Gorton				Melton West	Melton - Bacchus Marsh	Melbourne - West	Melton C
473				484				2135826	Gorton				Melton West	Melton - Bacchus Marsh	Melbourne - West	Melton C
160				166				2135827	Gorton				Melton West	Melton - Bacchus Marsh	Melbourne - West	Melton C
124	11,059			124	11,815			2135828	Gorton				Melton West	Melton - Bacchus Marsh	Melbourne - West	Melton C
340				350				2135901	Gorton				Rockbank - Mount Cottrell	Melton - Bacchus Marsh	Melbourne - West	Melton C
298				309				2135902	Gorton				Rockbank - Mount Cottrell	Melton - Bacchus Marsh	Melbourne - West	Melton C
273				293				2135903	Gorton				Rockbank - Mount Cottrell	Melton - Bacchus Marsh	Melbourne - West	Melton C
364				362				2135904	Gorton				Rockbank - Mount Cottrell	Melton - Bacchus Marsh	Melbourne - West	Melton C
0				0				2135905	Gorton				Rockbank - Mount Cottrell	Melton - Bacchus Marsh	Melbourne - West	Melton C
200	1,475			209	1,523			2135906	Gorton				Rockbank - Mount Cottrell	Melton - Bacchus Marsh	Melbourne - West	Melton C
277				297				2136001	Gorton				Taylor's Hill	Melton - Bacchus Marsh	Melbourne - West	Melton C
290				318				2136002	Gorton				Taylor's Hill	Melton - Bacchus Marsh	Melbourne - West	Melton C
358				372				2136003	Gorton				Taylor's Hill	Melton - Bacchus Marsh	Melbourne - West	Melton C
330				340				2136004	Gorton				Taylor's Hill	Melton - Bacchus Marsh	Melbourne - West	Melton C
239				241				2136005	Gorton				Taylor's Hill	Melton - Bacchus Marsh	Melbourne - West	Melton C
502				575				2136006	Gorton				Taylor's Hill	Melton - Bacchus Marsh	Melbourne - West	Melton C
286				326				2136007	Gorton				Taylor's Hill	Melton - Bacchus Marsh	Melbourne - West	Melton C
199				208				2136008	Gorton				Taylor's Hill	Melton - Bacchus Marsh	Melbourne - West	Melton C
313				327				2136009	Gorton				Taylor's Hill	Melton - Bacchus Marsh	Melbourne - West	Melton C
378				398				2136010	Gorton				Taylor's Hill	Melton - Bacchus Marsh	Melbourne - West	Melton C
183				191				2136011	Gorton				Taylor's Hill	Melton - Bacchus Marsh	Melbourne - West	Melton C
292				303				2136012	Gorton				Taylor's Hill	Melton - Bacchus Marsh	Melbourne - West	Melton C
207				211				2136013	Gorton				Taylor's Hill	Melton - Bacchus Marsh	Melbourne - West	Melton C
445				455				2136014	Gorton				Taylor's Hill	Melton - Bacchus Marsh	Melbourne - West	Melton C
216				215				2136015	Gorton				Taylor's Hill	Melton - Bacchus Marsh	Melbourne - West	Melton C
505				527				2136016	Gorton				Taylor's Hill	Melton - Bacchus Marsh	Melbourne - West	Melton C
429				474				2136017	Gorton				Taylor's Hill	Melton - Bacchus Marsh	Melbourne - West	Melton C
745				754				2136018	Gorton				Taylor's Hill	Melton - Bacchus Marsh	Melbourne - West	Melton C
454				474				2136019	Gorton				Taylor's Hill	Melton - Bacchus Marsh	Melbourne - West	Melton C
262				265				2136020	Gorton				Taylor's Hill	Melton - Bacchus Marsh	Melbourne - West	Melton C
275				278				2136021	Gorton				Taylor's Hill	Melton - Bacchus Marsh	Melbourne - West	Melton C
260				259				2136022	Gorton				Taylor's Hill	Melton - Bacchus Marsh	Melbourne - West	Melton C
294				321				2136023	Gorton				Taylor's Hill	Melton - Bacchus Marsh	Melbourne - West	Melton C
3,056				3,436				2136024	Gorton				Taylor's Hill	Melton - Bacchus Marsh	Melbourne - West	Melton C
309	11,104	97,476		320	11,885	104,145		2136025	Gorton				Taylor's Hill	Melton - Bacchus Marsh	Melbourne - West	Melton C
286				284				2136101	Lalor		286	284	Hoppers Crossing - North	Wyndham	Melbourne - West	Wyndham C
214				216				2136102	Lalor		214	216	Hoppers Crossing - North	Wyndham	Melbourne - West	Wyndham C
402				408				2136103	Lalor		402	408	Hoppers Crossing - North	Wyndham	Melbourne - West	Wyndham C
284				286				2136104	Lalor		284	286	Hoppers Crossing - North	Wyndham	Melbourne - West	Wyndham C
370				370				2136105	Lalor		370	370	Hoppers Crossing - North	Wyndham	Melbourne - West	Wyndham C

Current Enrolment 4/9/17: 4,064,258				Projected Enrolment 25/8/19: 4,194,146				SA1_7DIGITCODE_2011	Current CED	If Changed Proposed CED	Divided or T'ferred SA2's - Current	Divided or T'ferred SA2's - Projected	SA2_NAME_2011	SA3_NAME_2011	SA4_NAME_2011	LGA
SA1	SA2	SA3	SA4	SA1	SA2	SA3	SA4									
227				229				2136106 Lalor			227	229	Hoppers Crossing - North	Wyndham	Melbourne - West	Wyndham C
181				188				2136107 Lalor			181	188	Hoppers Crossing - North	Wyndham	Melbourne - West	Wyndham C
263				266				2136108 Lalor			263	266	Hoppers Crossing - North	Wyndham	Melbourne - West	Wyndham C
175				179				2136109 Lalor			175	179	Hoppers Crossing - North	Wyndham	Melbourne - West	Wyndham C
263				276				2136110 Lalor			263	276	Hoppers Crossing - North	Wyndham	Melbourne - West	Wyndham C
206				211				2136111 Lalor			206	211	Hoppers Crossing - North	Wyndham	Melbourne - West	Wyndham C
224				224				2136112 Lalor			224	224	Hoppers Crossing - North	Wyndham	Melbourne - West	Wyndham C
208				209				2136113 Lalor			208	209	Hoppers Crossing - North	Wyndham	Melbourne - West	Wyndham C
362				370				2136114 Lalor			362	370	Hoppers Crossing - North	Wyndham	Melbourne - West	Wyndham C
266				282				2136115 Lalor			266	282	Hoppers Crossing - North	Wyndham	Melbourne - West	Wyndham C
217				215				2136116 Lalor			217	215	Hoppers Crossing - North	Wyndham	Melbourne - West	Wyndham C
254				255				2136117 Lalor			254	255	Hoppers Crossing - North	Wyndham	Melbourne - West	Wyndham C
238				239				2136118 Lalor			238	239	Hoppers Crossing - North	Wyndham	Melbourne - West	Wyndham C
318				321				2136119 Lalor			318	321	Hoppers Crossing - North	Wyndham	Melbourne - West	Wyndham C
200				199				2136120 Lalor			200	199	Hoppers Crossing - North	Wyndham	Melbourne - West	Wyndham C
255				255				2136121 Lalor			255	255	Hoppers Crossing - North	Wyndham	Melbourne - West	Wyndham C
360				363				2136122 Lalor			360	363	Hoppers Crossing - North	Wyndham	Melbourne - West	Wyndham C
217				216				2136123 Lalor			217	216	Hoppers Crossing - North	Wyndham	Melbourne - West	Wyndham C
369				386				2136124 Lalor			369	386	Hoppers Crossing - North	Wyndham	Melbourne - West	Wyndham C
7				7				2136125 Lalor			7	7	Hoppers Crossing - North	Wyndham	Melbourne - West	Wyndham C
2				2				2136125 Lalor	Gellibrand		2	2	Hoppers Crossing - North	Wyndham	Melbourne - West	Wyndham C
529				534				2136126 Lalor			529	534	Hoppers Crossing - North	Wyndham	Melbourne - West	Wyndham C
311				315				2136127 Lalor			311	315	Hoppers Crossing - North	Wyndham	Melbourne - West	Wyndham C
243				242				2136128 Lalor			243	242	Hoppers Crossing - North	Wyndham	Melbourne - West	Wyndham C
268				269				2136129 Lalor			268	269	Hoppers Crossing - North	Wyndham	Melbourne - West	Wyndham C
255				254				2136130 Lalor			255	254	Hoppers Crossing - North	Wyndham	Melbourne - West	Wyndham C
345				344				2136131 Lalor			345	344	Hoppers Crossing - North	Wyndham	Melbourne - West	Wyndham C
327				332				2136132 Lalor			327	332	Hoppers Crossing - North	Wyndham	Melbourne - West	Wyndham C
361				363				2136133 Lalor			361	363	Hoppers Crossing - North	Wyndham	Melbourne - West	Wyndham C
241				244				2136134 Lalor			241	244	Hoppers Crossing - North	Wyndham	Melbourne - West	Wyndham C
279				280				2136135 Lalor			279	280	Hoppers Crossing - North	Wyndham	Melbourne - West	Wyndham C
241				241				2136136 Lalor			241	241	Hoppers Crossing - North	Wyndham	Melbourne - West	Wyndham C
353				357				2136137 Lalor			353	357	Hoppers Crossing - North	Wyndham	Melbourne - West	Wyndham C
228				229				2136138 Lalor			228	229	Hoppers Crossing - North	Wyndham	Melbourne - West	Wyndham C
153				151				2136139 Lalor			153	151	Hoppers Crossing - North	Wyndham	Melbourne - West	Wyndham C
249				247				2136140 Lalor			249	247	Hoppers Crossing - North	Wyndham	Melbourne - West	Wyndham C
284				287				2136141 Lalor			284	287	Hoppers Crossing - North	Wyndham	Melbourne - West	Wyndham C
232				233				2136142 Lalor			232	233	Hoppers Crossing - North	Wyndham	Melbourne - West	Wyndham C
336				337				2136143 Lalor			336	337	Hoppers Crossing - North	Wyndham	Melbourne - West	Wyndham C
249				257				2136144 Lalor			249	257	Hoppers Crossing - North	Wyndham	Melbourne - West	Wyndham C
229				224				2136145 Lalor			229	224	Hoppers Crossing - North	Wyndham	Melbourne - West	Wyndham C
220				221				2136146 Lalor			220	221	Hoppers Crossing - North	Wyndham	Melbourne - West	Wyndham C
284				283				2136147 Lalor			284	283	Hoppers Crossing - North	Wyndham	Melbourne - West	Wyndham C
204	12,789			206	12,906			2136148 Lalor			204	206	Hoppers Crossing - North	Wyndham	Melbourne - West	Wyndham C
								Lalor			12,787	12,904				
								Lalor	Gellibrand		2	2				
403				397				2136201 Lalor					Hoppers Crossing - South	Wyndham	Melbourne - West	Wyndham C
390				407				2136202 Lalor					Hoppers Crossing - South	Wyndham	Melbourne - West	Wyndham C
237				246				2136203 Lalor					Hoppers Crossing - South	Wyndham	Melbourne - West	Wyndham C
250				254				2136204 Lalor					Hoppers Crossing - South	Wyndham	Melbourne - West	Wyndham C
290				294				2136205 Lalor					Hoppers Crossing - South	Wyndham	Melbourne - West	Wyndham C
191				193				2136206 Lalor					Hoppers Crossing - South	Wyndham	Melbourne - West	Wyndham C
210				208				2136207 Lalor					Hoppers Crossing - South	Wyndham	Melbourne - West	Wyndham C
290				299				2136208 Lalor					Hoppers Crossing - South	Wyndham	Melbourne - West	Wyndham C
231				236				2136209 Lalor					Hoppers Crossing - South	Wyndham	Melbourne - West	Wyndham C
282				283				2136210 Lalor					Hoppers Crossing - South	Wyndham	Melbourne - West	Wyndham C
254				259				2136211 Lalor					Hoppers Crossing - South	Wyndham	Melbourne - West	Wyndham C
249				247				2136212 Lalor					Hoppers Crossing - South	Wyndham	Melbourne - West	Wyndham C
246				245				2136213 Lalor					Hoppers Crossing - South	Wyndham	Melbourne - West	Wyndham C
240				243				2136214 Lalor					Hoppers Crossing - South	Wyndham	Melbourne - West	Wyndham C
204				210				2136215 Lalor					Hoppers Crossing - South	Wyndham	Melbourne - West	Wyndham C
142				145				2136216 Lalor					Hoppers Crossing - South	Wyndham	Melbourne - West	Wyndham C
347				355				2136217 Lalor					Hoppers Crossing - South	Wyndham	Melbourne - West	Wyndham C
297				298				2136218 Lalor					Hoppers Crossing - South	Wyndham	Melbourne - West	Wyndham C
321				318				2136219 Lalor					Hoppers Crossing - South	Wyndham	Melbourne - West	Wyndham C
161				161				2136220 Lalor					Hoppers Crossing - South	Wyndham	Melbourne - West	Wyndham C
240				240				2136221 Lalor					Hoppers Crossing - South	Wyndham	Melbourne - West	Wyndham C
192				200				2136222 Lalor					Hoppers Crossing - South	Wyndham	Melbourne - West	Wyndham C
189				194				2136223 Lalor					Hoppers Crossing - South	Wyndham	Melbourne - West	Wyndham C

Current Enrolment 4/9/17: 4,064,258				Projected Enrolment 25/8/19: 4,194,146				SA1_7DIGITCODE_2011	Current CED	If Changed Proposed CED	Divided or T'ferred SA2's - Current	Divided or T'ferred SA2's - Projected	SA2_NAME_2011	SA3_NAME_2011	SA4_NAME_2011	LGA
SA1	SA2	SA3	SA4	SA1	SA2	SA3	SA4									
235				232				2136224 Lalor				Hoppers Crossing - South	Wyndham	Melbourne - West	Wyndham C	
280				282				2136225 Lalor				Hoppers Crossing - South	Wyndham	Melbourne - West	Wyndham C	
163				163				2136226 Lalor				Hoppers Crossing - South	Wyndham	Melbourne - West	Wyndham C	
314				319				2136227 Lalor				Hoppers Crossing - South	Wyndham	Melbourne - West	Wyndham C	
226				235				2136228 Lalor				Hoppers Crossing - South	Wyndham	Melbourne - West	Wyndham C	
205				215				2136229 Lalor				Hoppers Crossing - South	Wyndham	Melbourne - West	Wyndham C	
319				325				2136230 Lalor				Hoppers Crossing - South	Wyndham	Melbourne - West	Wyndham C	
322				324				2136231 Lalor				Hoppers Crossing - South	Wyndham	Melbourne - West	Wyndham C	
222				228				2136232 Lalor				Hoppers Crossing - South	Wyndham	Melbourne - West	Wyndham C	
278				287				2136233 Lalor				Hoppers Crossing - South	Wyndham	Melbourne - West	Wyndham C	
271				269				2136234 Lalor				Hoppers Crossing - South	Wyndham	Melbourne - West	Wyndham C	
399				406				2136235 Lalor				Hoppers Crossing - South	Wyndham	Melbourne - West	Wyndham C	
219				221				2136236 Lalor				Hoppers Crossing - South	Wyndham	Melbourne - West	Wyndham C	
177				176				2136237 Lalor				Hoppers Crossing - South	Wyndham	Melbourne - West	Wyndham C	
224				230				2136238 Lalor				Hoppers Crossing - South	Wyndham	Melbourne - West	Wyndham C	
240				243				2136239 Lalor				Hoppers Crossing - South	Wyndham	Melbourne - West	Wyndham C	
268				270				2136240 Lalor				Hoppers Crossing - South	Wyndham	Melbourne - West	Wyndham C	
270				278				2136241 Lalor				Hoppers Crossing - South	Wyndham	Melbourne - West	Wyndham C	
218				215				2136242 Lalor				Hoppers Crossing - South	Wyndham	Melbourne - West	Wyndham C	
241				247				2136243 Lalor				Hoppers Crossing - South	Wyndham	Melbourne - West	Wyndham C	
137				143				2136244 Lalor				Hoppers Crossing - South	Wyndham	Melbourne - West	Wyndham C	
268				279				2136245 Lalor				Hoppers Crossing - South	Wyndham	Melbourne - West	Wyndham C	
249				252				2136246 Lalor				Hoppers Crossing - South	Wyndham	Melbourne - West	Wyndham C	
232				232				2136247 Lalor				Hoppers Crossing - South	Wyndham	Melbourne - West	Wyndham C	
222				220				2136248 Lalor				Hoppers Crossing - South	Wyndham	Melbourne - West	Wyndham C	
216				220				2136249 Lalor				Hoppers Crossing - South	Wyndham	Melbourne - West	Wyndham C	
180	12,451			184	12,627			2136250 Lalor				Hoppers Crossing - South	Wyndham	Melbourne - West	Wyndham C	
179				187				2136301 Lalor	Gellibrand		179	187	Laverton	Wyndham	Melbourne - West	Hobsons Bay C
271				271				2136302 Lalor	Gellibrand		271	271	Laverton	Wyndham	Melbourne - West	Hobsons Bay C
191				204				2136303 Lalor	Gellibrand		191	204	Laverton	Wyndham	Melbourne - West	Hobsons Bay C
6				6				2136304 Lalor	Gellibrand		6	6	Laverton	Wyndham	Melbourne - West	Wyndham C
3				3				2136305 Lalor	Gellibrand		3	3	Laverton	Wyndham	Melbourne - West	Wyndham C
293				372				2136305 Lalor	Gellibrand		293	372	Laverton	Wyndham	Melbourne - West	Hobsons Bay C
1,781				2,262				2136305 Lalor	Gellibrand		1,781	2,262	Laverton	Wyndham	Melbourne - West	Wyndham C
235				247				2136306 Lalor	Gellibrand		235	247	Laverton	Wyndham	Melbourne - West	Wyndham C
24				24				2136307 Lalor	Gellibrand		24	24	Laverton	Wyndham	Melbourne - West	Hobsons Bay C
235				235				2136308 Lalor	Gellibrand		235	235	Laverton	Wyndham	Melbourne - West	Hobsons Bay C
257				256				2136309 Lalor	Gellibrand		257	256	Laverton	Wyndham	Melbourne - West	Hobsons Bay C
223				228				2136310 Lalor	Gellibrand		223	228	Laverton	Wyndham	Melbourne - West	Hobsons Bay C
200				215				2136311 Lalor	Gellibrand		200	215	Laverton	Wyndham	Melbourne - West	Hobsons Bay C
171				172				2136312 Lalor	Gellibrand		171	172	Laverton	Wyndham	Melbourne - West	Hobsons Bay C
298	4,367			320	5,002			2136313 Lalor	Gellibrand		298	320	Laverton	Wyndham	Melbourne - West	Wyndham C
								Gellibrand			6	6				Wyndham C
								Lalor	Gellibrand		2,044	2,164				Hobsons Bay C
								Lalor	Gellibrand		2,317	2,832				Wyndham C
165				160				2136401 Lalor			165	160	Point Cook	Wyndham	Melbourne - West	Wyndham C
32				38				2136403 Lalor	Gellibrand		32	38	Point Cook	Wyndham	Melbourne - West	Wyndham C
200				203				2136404 Lalor			200	203	Point Cook	Wyndham	Melbourne - West	Wyndham C
227				231				2136405 Lalor			227	231	Point Cook	Wyndham	Melbourne - West	Wyndham C
292				305				2136406 Lalor			292	305	Point Cook	Wyndham	Melbourne - West	Wyndham C
268				286				2136407 Lalor			268	286	Point Cook	Wyndham	Melbourne - West	Wyndham C
2				2				2136408 Lalor	Gellibrand		2	2	Point Cook	Wyndham	Melbourne - West	Wyndham C
677				791				2136409 Lalor	Gellibrand		677	791	Point Cook	Wyndham	Melbourne - West	Wyndham C
0				0				2136410 Lalor	Gellibrand		0	0	Point Cook	Wyndham	Melbourne - West	Wyndham C
5,414				6,544				2136411 Lalor			5,414	6,544	Point Cook	Wyndham	Melbourne - West	Wyndham C
2,041				2,625				2136412 Lalor	Gellibrand		2,041	2,625	Point Cook	Wyndham	Melbourne - West	Wyndham C
676				731				2136413 Lalor			676	731	Point Cook	Wyndham	Melbourne - West	Wyndham C
426				443				2136414 Lalor			426	443	Point Cook	Wyndham	Melbourne - West	Wyndham C
520				529				2136415 Lalor	Gellibrand		520	529	Point Cook	Wyndham	Melbourne - West	Wyndham C
539				598				2136416 Lalor	Gellibrand		539	598	Point Cook	Wyndham	Melbourne - West	Wyndham C
327				333				2136417 Lalor			327	333	Point Cook	Wyndham	Melbourne - West	Wyndham C
251				259				2136418 Lalor			251	259	Point Cook	Wyndham	Melbourne - West	Wyndham C
475				496				2136419 Lalor			475	496	Point Cook	Wyndham	Melbourne - West	Wyndham C
179				187				2136420 Lalor			179	187	Point Cook	Wyndham	Melbourne - West	Wyndham C
211				210				2136421 Lalor			211	210	Point Cook	Wyndham	Melbourne - West	Wyndham C
440				445				2136422 Lalor			440	445	Point Cook	Wyndham	Melbourne - West	Wyndham C
435				460				2136423 Lalor			435	460	Point Cook	Wyndham	Melbourne - West	Wyndham C
322				345				2136424 Lalor			322	345	Point Cook	Wyndham	Melbourne - West	Wyndham C
393				408				2136425 Lalor			393	408	Point Cook	Wyndham	Melbourne - West	Wyndham C

Current Enrolment 4/9/17: 4,064,258				Projected Enrolment 25/8/19: 4,194,146				SA1_7DIGITCODE_2011	Current CED	If Changed Proposed CED	Divided or T'ferred SA2's - Current	Divided or T'ferred SA2's - Projected	SA2_NAME_2011	SA3_NAME_2011	SA4_NAME_2011	LGA
SA1	SA2	SA3	SA4	SA1	SA2	SA3	SA4									
835				854				2136426 Lalor			835	854	Point Cook	Wyndham	Melbourne - West	Wyndham C
872				978				2136427 Lalor			872	978	Point Cook	Wyndham	Melbourne - West	Wyndham C
510				536				2136428 Lalor			510	536	Point Cook	Wyndham	Melbourne - West	Wyndham C
289				291				2136429 Lalor			289	291	Point Cook	Wyndham	Melbourne - West	Wyndham C
215				227				2136430 Lalor			215	227	Point Cook	Wyndham	Melbourne - West	Wyndham C
1,181				1,411				2136431 Lalor	Gellibrand		1,181	1,411	Point Cook	Wyndham	Melbourne - West	Wyndham C
176				184				2136432 Lalor			176	184	Point Cook	Wyndham	Melbourne - West	Wyndham C
210				213				2136433 Lalor			210	213	Point Cook	Wyndham	Melbourne - West	Wyndham C
396				422				2136434 Lalor			396	422	Point Cook	Wyndham	Melbourne - West	Wyndham C
183				190				2136435 Lalor			183	190	Point Cook	Wyndham	Melbourne - West	Wyndham C
1,534				1,666				2136436 Lalor			1,534	1,666	Point Cook	Wyndham	Melbourne - West	Wyndham C
1,128				1,165				2136437 Lalor			1,128	1,165	Point Cook	Wyndham	Melbourne - West	Wyndham C
433				436				2136438 Lalor	Gellibrand		433	436	Point Cook	Wyndham	Melbourne - West	Wyndham C
265				271				2136439 Lalor	Gellibrand		265	271	Point Cook	Wyndham	Melbourne - West	Wyndham C
407				419				2136440 Lalor	Gellibrand		407	419	Point Cook	Wyndham	Melbourne - West	Wyndham C
466				481				2136441 Lalor	Gellibrand		466	481	Point Cook	Wyndham	Melbourne - West	Wyndham C
195				198				2136442 Lalor			195	198	Point Cook	Wyndham	Melbourne - West	Wyndham C
1,221				1,348				2136443 Lalor			1,221	1,348	Point Cook	Wyndham	Melbourne - West	Wyndham C
243	25,271			269	28,188			2136444 Lalor			243	269	Point Cook	Wyndham	Melbourne - West	Wyndham C
								Lalor			18,708	20,587				
								Lalor	Gellibrand		6,563	7,601				
494				563				2136501 Lalor					Tarneit	Wyndham	Melbourne - West	Wyndham C
514				576				2136502 Lalor					Tarneit	Wyndham	Melbourne - West	Wyndham C
663				780				2136503 Lalor					Tarneit	Wyndham	Melbourne - West	Wyndham C
391				436				2136504 Lalor					Tarneit	Wyndham	Melbourne - West	Wyndham C
1,265				1,536				2136505 Lalor					Tarneit	Wyndham	Melbourne - West	Wyndham C
1,713				2,112				2136506 Lalor					Tarneit	Wyndham	Melbourne - West	Wyndham C
284				298				2136507 Lalor					Tarneit	Wyndham	Melbourne - West	Wyndham C
125				125				2136508 Lalor					Tarneit	Wyndham	Melbourne - West	Wyndham C
247				268				2136509 Lalor					Tarneit	Wyndham	Melbourne - West	Wyndham C
407				422				2136510 Lalor					Tarneit	Wyndham	Melbourne - West	Wyndham C
377				399				2136511 Lalor					Tarneit	Wyndham	Melbourne - West	Wyndham C
567				612				2136512 Lalor					Tarneit	Wyndham	Melbourne - West	Wyndham C
298				316				2136513 Lalor					Tarneit	Wyndham	Melbourne - West	Wyndham C
188				189				2136514 Lalor					Tarneit	Wyndham	Melbourne - West	Wyndham C
138				147				2136515 Lalor					Tarneit	Wyndham	Melbourne - West	Wyndham C
350				372				2136516 Lalor					Tarneit	Wyndham	Melbourne - West	Wyndham C
464				524				2136517 Lalor					Tarneit	Wyndham	Melbourne - West	Wyndham C
197				202				2136518 Lalor					Tarneit	Wyndham	Melbourne - West	Wyndham C
171				179				2136519 Lalor					Tarneit	Wyndham	Melbourne - West	Wyndham C
273				301				2136520 Lalor					Tarneit	Wyndham	Melbourne - West	Wyndham C
233				242				2136521 Lalor					Tarneit	Wyndham	Melbourne - West	Wyndham C
699				762				2136522 Lalor					Tarneit	Wyndham	Melbourne - West	Wyndham C
420				451				2136523 Lalor					Tarneit	Wyndham	Melbourne - West	Wyndham C
2,511				3,022				2136524 Lalor					Tarneit	Wyndham	Melbourne - West	Wyndham C
239				259				2136525 Lalor					Tarneit	Wyndham	Melbourne - West	Wyndham C
201				210				2136526 Lalor					Tarneit	Wyndham	Melbourne - West	Wyndham C
216				230				2136527 Lalor					Tarneit	Wyndham	Melbourne - West	Wyndham C
359				370				2136528 Lalor					Tarneit	Wyndham	Melbourne - West	Wyndham C
290				298				2136529 Lalor					Tarneit	Wyndham	Melbourne - West	Wyndham C
1,094				1,284				2136530 Lalor					Tarneit	Wyndham	Melbourne - West	Wyndham C
594				635				2136531 Lalor					Tarneit	Wyndham	Melbourne - West	Wyndham C
566				574				2136532 Lalor					Tarneit	Wyndham	Melbourne - West	Wyndham C
293				314				2136533 Lalor					Tarneit	Wyndham	Melbourne - West	Wyndham C
271	17,112			287	19,295			2136534 Lalor					Tarneit	Wyndham	Melbourne - West	Wyndham C
0				0				2136601 Lalor	Gellibrand		0	0	Truganina	Wyndham	Melbourne - West	Wyndham C
3,797				4,616				2136602 Lalor	Gellibrand		3,797	4,616	Truganina	Wyndham	Melbourne - West	Wyndham C
2,159				2,872				2136603 Lalor	Gellibrand		2,159	2,872	Truganina	Wyndham	Melbourne - West	Wyndham C
6				5				2136604 Lalor	Gellibrand		6	5	Truganina	Wyndham	Melbourne - West	Wyndham C
284				295				2136605 Lalor	Gellibrand		284	295	Truganina	Wyndham	Melbourne - West	Wyndham C
254				271				2136606 Lalor	Gellibrand		254	271	Truganina	Wyndham	Melbourne - West	Wyndham C
324				342				2136607 Lalor	Gellibrand		324	342	Truganina	Wyndham	Melbourne - West	Wyndham C
1,281				1,429				2136608 Lalor	Gellibrand		1,281	1,429	Truganina	Wyndham	Melbourne - West	Wyndham C
1,159				1,452				2136609 Lalor	Gellibrand		1,159	1,452	Truganina	Wyndham	Melbourne - West	Wyndham C
749	10,013			908	12,190			2136610 Lalor	Gellibrand		749	908	Truganina	Wyndham	Melbourne - West	Wyndham C
								Lalor	Gellibrand		10,013	12,190				
318				334				2136701 Lalor					Werribee	Wyndham	Melbourne - West	Wyndham C
210				210				2136702 Lalor					Werribee	Wyndham	Melbourne - West	Wyndham C
317				343				2136703 Lalor					Werribee	Wyndham	Melbourne - West	Wyndham C

Current Enrolment 4/9/17: 4,064,258				Projected Enrolment 25/8/19: 4,194,146				SA1_7DIGITCODE_2011	Current CED	If Changed Proposed CED	Divided or T'ferred SA2's - Current	Divided or T'ferred SA2's - Projected	SA2_NAME_2011	SA3_NAME_2011	SA4_NAME_2011	LGA
SA1	SA2	SA3	SA4	SA1	SA2	SA3	SA4									
247				246				2136704 Lalor				Werribee	Wyndham	Melbourne - West	Wyndham C	
250				247				2136705 Lalor				Werribee	Wyndham	Melbourne - West	Wyndham C	
378				384				2136706 Lalor				Werribee	Wyndham	Melbourne - West	Wyndham C	
281				289				2136707 Lalor				Werribee	Wyndham	Melbourne - West	Wyndham C	
357				358				2136708 Lalor				Werribee	Wyndham	Melbourne - West	Wyndham C	
337				340				2136709 Lalor				Werribee	Wyndham	Melbourne - West	Wyndham C	
236				245				2136710 Lalor				Werribee	Wyndham	Melbourne - West	Wyndham C	
391				413				2136711 Lalor				Werribee	Wyndham	Melbourne - West	Wyndham C	
329				332				2136712 Lalor				Werribee	Wyndham	Melbourne - West	Wyndham C	
341				343				2136713 Lalor				Werribee	Wyndham	Melbourne - West	Wyndham C	
222				236				2136714 Lalor				Werribee	Wyndham	Melbourne - West	Wyndham C	
375				375				2136715 Lalor				Werribee	Wyndham	Melbourne - West	Wyndham C	
243				246				2136716 Lalor				Werribee	Wyndham	Melbourne - West	Wyndham C	
207				208				2136717 Lalor				Werribee	Wyndham	Melbourne - West	Wyndham C	
270				263				2136718 Lalor				Werribee	Wyndham	Melbourne - West	Wyndham C	
365				368				2136719 Lalor				Werribee	Wyndham	Melbourne - West	Wyndham C	
252				251				2136720 Lalor				Werribee	Wyndham	Melbourne - West	Wyndham C	
259				256				2136721 Lalor				Werribee	Wyndham	Melbourne - West	Wyndham C	
236				244				2136722 Lalor				Werribee	Wyndham	Melbourne - West	Wyndham C	
286				302				2136723 Lalor				Werribee	Wyndham	Melbourne - West	Wyndham C	
288				307				2136724 Lalor				Werribee	Wyndham	Melbourne - West	Wyndham C	
352				349				2136725 Lalor				Werribee	Wyndham	Melbourne - West	Wyndham C	
333				343				2136726 Lalor				Werribee	Wyndham	Melbourne - West	Wyndham C	
198				196				2136727 Lalor				Werribee	Wyndham	Melbourne - West	Wyndham C	
402				431				2136728 Lalor				Werribee	Wyndham	Melbourne - West	Wyndham C	
231				228				2136729 Lalor				Werribee	Wyndham	Melbourne - West	Wyndham C	
390				389				2136730 Lalor				Werribee	Wyndham	Melbourne - West	Wyndham C	
309				308				2136731 Lalor				Werribee	Wyndham	Melbourne - West	Wyndham C	
225				234				2136732 Lalor				Werribee	Wyndham	Melbourne - West	Wyndham C	
321				331				2136733 Lalor				Werribee	Wyndham	Melbourne - West	Wyndham C	
268				279				2136734 Lalor				Werribee	Wyndham	Melbourne - West	Wyndham C	
339				359				2136735 Lalor				Werribee	Wyndham	Melbourne - West	Wyndham C	
251				263				2136736 Lalor				Werribee	Wyndham	Melbourne - West	Wyndham C	
209				205				2136737 Lalor				Werribee	Wyndham	Melbourne - West	Wyndham C	
288				297				2136738 Lalor				Werribee	Wyndham	Melbourne - West	Wyndham C	
3				4				2136739 Lalor				Werribee	Wyndham	Melbourne - West	Wyndham C	
241				248				2136740 Lalor				Werribee	Wyndham	Melbourne - West	Wyndham C	
288				299				2136741 Lalor				Werribee	Wyndham	Melbourne - West	Wyndham C	
0				0				2136742 Lalor				Werribee	Wyndham	Melbourne - West	Wyndham C	
219				216				2136743 Lalor				Werribee	Wyndham	Melbourne - West	Wyndham C	
219				220				2136744 Lalor				Werribee	Wyndham	Melbourne - West	Wyndham C	
185				191				2136745 Lalor				Werribee	Wyndham	Melbourne - West	Wyndham C	
180				184				2136746 Lalor				Werribee	Wyndham	Melbourne - West	Wyndham C	
313				318				2136747 Lalor				Werribee	Wyndham	Melbourne - West	Wyndham C	
256				263				2136748 Lalor				Werribee	Wyndham	Melbourne - West	Wyndham C	
236				233				2136749 Lalor				Werribee	Wyndham	Melbourne - West	Wyndham C	
259				264				2136750 Lalor				Werribee	Wyndham	Melbourne - West	Wyndham C	
246				242				2136751 Lalor				Werribee	Wyndham	Melbourne - West	Wyndham C	
334				353				2136752 Lalor				Werribee	Wyndham	Melbourne - West	Wyndham C	
222				228				2136753 Lalor				Werribee	Wyndham	Melbourne - West	Wyndham C	
168				177				2136754 Lalor				Werribee	Wyndham	Melbourne - West	Wyndham C	
253				263				2136755 Lalor				Werribee	Wyndham	Melbourne - West	Wyndham C	
193				194				2136756 Lalor				Werribee	Wyndham	Melbourne - West	Wyndham C	
215				218				2136757 Lalor				Werribee	Wyndham	Melbourne - West	Wyndham C	
324				333				2136758 Lalor				Werribee	Wyndham	Melbourne - West	Wyndham C	
401				419				2136759 Lalor				Werribee	Wyndham	Melbourne - West	Wyndham C	
459				469				2136760 Lalor				Werribee	Wyndham	Melbourne - West	Wyndham C	
338				356				2136761 Lalor				Werribee	Wyndham	Melbourne - West	Wyndham C	
324				342				2136762 Lalor				Werribee	Wyndham	Melbourne - West	Wyndham C	
221				220				2136763 Lalor				Werribee	Wyndham	Melbourne - West	Wyndham C	
227				233				2136764 Lalor				Werribee	Wyndham	Melbourne - West	Wyndham C	
259				258				2136765 Lalor				Werribee	Wyndham	Melbourne - West	Wyndham C	
181				188				2136766 Lalor				Werribee	Wyndham	Melbourne - West	Wyndham C	
209				212				2136767 Lalor				Werribee	Wyndham	Melbourne - West	Wyndham C	
1,193				1,403				2136768 Lalor				Werribee	Wyndham	Melbourne - West	Wyndham C	
181				181				2136769 Lalor				Werribee	Wyndham	Melbourne - West	Wyndham C	
194				190				2136770 Lalor				Werribee	Wyndham	Melbourne - West	Wyndham C	
195				199				2136771 Lalor				Werribee	Wyndham	Melbourne - West	Wyndham C	
224				234				2136772 Lalor				Werribee	Wyndham	Melbourne - West	Wyndham C	

Current Enrolment 4/9/17: 4,064,258				Projected Enrolment 25/8/19: 4,194,146				SA1_7DIGITCODE_2011	Current CED	If Changed Proposed CED	Divided or T'ferred SA2's - Current	Divided or T'ferred SA2's - Projected	SA2_NAME_2011	SA3_NAME_2011	SA4_NAME_2011	LGA
SA1	SA2	SA3	SA4	SA1	SA2	SA3	SA4									
166				166				2136773 Lalor				Werribee	Wyndham	Melbourne - West	Wyndham C	
206				207				2136774 Lalor				Werribee	Wyndham	Melbourne - West	Wyndham C	
220				229				2136775 Lalor				Werribee	Wyndham	Melbourne - West	Wyndham C	
233	20,896			257	21,563			2136776 Lalor				Werribee	Wyndham	Melbourne - West	Wyndham C	
286				287				2136801 Lalor				Werribee - South	Wyndham	Melbourne - West	Wyndham C	
361				366				2136802 Lalor				Werribee - South	Wyndham	Melbourne - West	Wyndham C	
0				0				2136803 Lalor				Werribee - South	Wyndham	Melbourne - West	Wyndham C	
410				424				2136804 Lalor				Werribee - South	Wyndham	Melbourne - West	Wyndham C	
0				0				2136805 Lalor				Werribee - South	Wyndham	Melbourne - West	Wyndham C	
293				301				2136806 Lalor				Werribee - South	Wyndham	Melbourne - West	Wyndham C	
380				386				2136807 Lalor				Werribee - South	Wyndham	Melbourne - West	Wyndham C	
251				256				2136808 Lalor				Werribee - South	Wyndham	Melbourne - West	Wyndham C	
367				381				2136809 Lalor				Werribee - South	Wyndham	Melbourne - West	Wyndham C	
291				292				2136810 Lalor				Werribee - South	Wyndham	Melbourne - West	Wyndham C	
313				315				2136811 Lalor				Werribee - South	Wyndham	Melbourne - West	Wyndham C	
217				216				2136812 Lalor				Werribee - South	Wyndham	Melbourne - West	Wyndham C	
252				260				2136813 Lalor				Werribee - South	Wyndham	Melbourne - West	Wyndham C	
379				390				2136814 Lalor				Werribee - South	Wyndham	Melbourne - West	Wyndham C	
260				285				2136815 Lalor				Werribee - South	Wyndham	Melbourne - West	Wyndham C	
299				298				2136816 Lalor				Werribee - South	Wyndham	Melbourne - West	Wyndham C	
271				289				2136817 Lalor				Werribee - South	Wyndham	Melbourne - West	Wyndham C	
461				523				2136818 Lalor				Werribee - South	Wyndham	Melbourne - West	Wyndham C	
9				9				2136819 Lalor				Werribee - South	Wyndham	Melbourne - West	Wyndham C	
228				226				2136820 Lalor				Werribee - South	Wyndham	Melbourne - West	Wyndham C	
173				172				2136821 Lalor				Werribee - South	Wyndham	Melbourne - West	Wyndham C	
346				346				2136822 Lalor				Werribee - South	Wyndham	Melbourne - West	Wyndham C	
294				287				2136823 Lalor				Werribee - South	Wyndham	Melbourne - West	Wyndham C	
369				368				2136824 Lalor				Werribee - South	Wyndham	Melbourne - West	Wyndham C	
486				499				2136825 Lalor				Werribee - South	Wyndham	Melbourne - West	Wyndham C	
564				613				2136826 Lalor				Werribee - South	Wyndham	Melbourne - West	Wyndham C	
271				273				2136827 Lalor				Werribee - South	Wyndham	Melbourne - West	Wyndham C	
245	8,076			244	8,306			2136828 Lalor				Werribee - South	Wyndham	Melbourne - West	Wyndham C	
201				199				2136901 Lalor				Wyndham Vale	Wyndham	Melbourne - West	Wyndham C	
398				411				2136902 Lalor				Wyndham Vale	Wyndham	Melbourne - West	Wyndham C	
220				225				2136903 Lalor				Wyndham Vale	Wyndham	Melbourne - West	Wyndham C	
222				228				2136904 Lalor				Wyndham Vale	Wyndham	Melbourne - West	Wyndham C	
176				181				2136905 Lalor				Wyndham Vale	Wyndham	Melbourne - West	Wyndham C	
246				251				2136906 Lalor				Wyndham Vale	Wyndham	Melbourne - West	Wyndham C	
295				285				2136907 Lalor				Wyndham Vale	Wyndham	Melbourne - West	Wyndham C	
228				236				2136908 Lalor				Wyndham Vale	Wyndham	Melbourne - West	Wyndham C	
193				199				2136909 Lalor				Wyndham Vale	Wyndham	Melbourne - West	Wyndham C	
274				281				2136910 Lalor				Wyndham Vale	Wyndham	Melbourne - West	Wyndham C	
315				334				2136911 Lalor				Wyndham Vale	Wyndham	Melbourne - West	Wyndham C	
368				364				2136912 Lalor				Wyndham Vale	Wyndham	Melbourne - West	Wyndham C	
380				395				2136913 Lalor				Wyndham Vale	Wyndham	Melbourne - West	Wyndham C	
561				576				2136914 Lalor				Wyndham Vale	Wyndham	Melbourne - West	Wyndham C	
319				327				2136915 Lalor				Wyndham Vale	Wyndham	Melbourne - West	Wyndham C	
181				179				2136916 Lalor				Wyndham Vale	Wyndham	Melbourne - West	Wyndham C	
514				551				2136917 Lalor				Wyndham Vale	Wyndham	Melbourne - West	Wyndham C	
497				516				2136918 Lalor				Wyndham Vale	Wyndham	Melbourne - West	Wyndham C	
269				280				2136919 Lalor				Wyndham Vale	Wyndham	Melbourne - West	Wyndham C	
461				463				2136920 Lalor				Wyndham Vale	Wyndham	Melbourne - West	Wyndham C	
300				299				2136921 Lalor				Wyndham Vale	Wyndham	Melbourne - West	Wyndham C	
1,728				1,828				2136922 Lalor				Wyndham Vale	Wyndham	Melbourne - West	Wyndham C	
210				210				2136923 Lalor				Wyndham Vale	Wyndham	Melbourne - West	Wyndham C	
225				234				2136924 Lalor				Wyndham Vale	Wyndham	Melbourne - West	Wyndham C	
1,067				1,345				2136925 Lalor				Wyndham Vale	Wyndham	Melbourne - West	Wyndham C	
0				0				2136926 Lalor				Wyndham Vale	Wyndham	Melbourne - West	Wyndham C	
236				234				2136927 Lalor				Wyndham Vale	Wyndham	Melbourne - West	Wyndham C	
139				138				2136928 Lalor				Wyndham Vale	Wyndham	Melbourne - West	Wyndham C	
185				199				2136929 Lalor				Wyndham Vale	Wyndham	Melbourne - West	Wyndham C	
240				241				2136930 Lalor				Wyndham Vale	Wyndham	Melbourne - West	Wyndham C	
168				180				2136931 Lalor				Wyndham Vale	Wyndham	Melbourne - West	Wyndham C	
201				200				2136932 Lalor				Wyndham Vale	Wyndham	Melbourne - West	Wyndham C	
140				142				2136933 Lalor				Wyndham Vale	Wyndham	Melbourne - West	Wyndham C	
156				158				2136934 Lalor				Wyndham Vale	Wyndham	Melbourne - West	Wyndham C	
161				159				2136935 Lalor				Wyndham Vale	Wyndham	Melbourne - West	Wyndham C	
1,597				1,819				2136936 Lalor				Wyndham Vale	Wyndham	Melbourne - West	Wyndham C	
502	13,573	124,548	452,606	621	14,488	134,565	476,008	2136937 Lalor				Wyndham Vale	Wyndham	Melbourne - West	Wyndham C	

Current Enrolment 4/9/17: 4,064,258				Projected Enrolment 25/8/19: 4,194,146				SA1_7DIGITCODE_2011	Current CED	If Changed Proposed CED	Divided or T'ferred SA2's - Current	Divided or T'ferred SA2's - Projected	SA2_NAME_2011	SA3_NAME_2011	SA4_NAME_2011	LGA
SA1	SA2	SA3	SA4	SA1	SA2	SA3	SA4									
196				203				2137001 Isaacs			196	203	Carrum Downs	Frankston	Mornington Peninsula	Frankston C
208				211				2137002 Isaacs			208	211	Carrum Downs	Frankston	Mornington Peninsula	Frankston C
334				338				2137003 Isaacs			334	338	Carrum Downs	Frankston	Mornington Peninsula	Frankston C
315				313				2137004 Isaacs			315	313	Carrum Downs	Frankston	Mornington Peninsula	Frankston C
827				881				2137005 Isaacs			827	881	Carrum Downs	Frankston	Mornington Peninsula	Frankston C
423				425				2137006 Isaacs			423	425	Carrum Downs	Frankston	Mornington Peninsula	Frankston C
581				588				2137007 Isaacs			581	588	Carrum Downs	Frankston	Mornington Peninsula	Frankston C
572				604				2137008 Isaacs			572	604	Carrum Downs	Frankston	Mornington Peninsula	Frankston C
341				349				2137009 Isaacs			341	349	Carrum Downs	Frankston	Mornington Peninsula	Frankston C
282				289				2137010 Isaacs			282	289	Carrum Downs	Frankston	Mornington Peninsula	Frankston C
384				400				2137011 Isaacs			384	400	Carrum Downs	Frankston	Mornington Peninsula	Frankston C
294				299				2137012 Isaacs			294	299	Carrum Downs	Frankston	Mornington Peninsula	Frankston C
598				627				2137013 Isaacs			598	627	Carrum Downs	Frankston	Mornington Peninsula	Frankston C
389				400				2137014 Isaacs			389	400	Carrum Downs	Frankston	Mornington Peninsula	Frankston C
202				208				2137015 Isaacs			202	208	Carrum Downs	Frankston	Mornington Peninsula	Frankston C
286				289				2137016 Isaacs			286	289	Carrum Downs	Frankston	Mornington Peninsula	Frankston C
290				295				2137017 Isaacs			290	295	Carrum Downs	Frankston	Mornington Peninsula	Frankston C
249				248				2137018 Isaacs			249	248	Carrum Downs	Frankston	Mornington Peninsula	Frankston C
89				90				2137019 Dunkley			89	90	Carrum Downs	Frankston	Mornington Peninsula	Frankston C
401				406				2137019 Isaacs			401	406	Carrum Downs	Frankston	Mornington Peninsula	Frankston C
285				291				2137020 Isaacs			285	291	Carrum Downs	Frankston	Mornington Peninsula	Frankston C
197				196				2137021 Isaacs			197	196	Carrum Downs	Frankston	Mornington Peninsula	Frankston C
265				279				2137022 Isaacs			265	279	Carrum Downs	Frankston	Mornington Peninsula	Frankston C
568				578				2137023 Isaacs			568	578	Carrum Downs	Frankston	Mornington Peninsula	Frankston C
742				769				2137024 Isaacs			742	769	Carrum Downs	Frankston	Mornington Peninsula	Frankston C
1				1				2137025 Isaacs			1	1	Carrum Downs	Frankston	Mornington Peninsula	Frankston C
7				7				2137026 Isaacs			7	7	Carrum Downs	Frankston	Mornington Peninsula	Frankston C
6				6				2137027 Isaacs			6	6	Carrum Downs	Frankston	Mornington Peninsula	Frankston C
7				7				2137028 Isaacs			7	7	Carrum Downs	Frankston	Mornington Peninsula	Frankston C
0				0				2137029 Dunkley			0	0	Carrum Downs	Frankston	Mornington Peninsula	Frankston C
206				211				2137030 Isaacs			206	211	Carrum Downs	Frankston	Mornington Peninsula	Frankston C
377				392				2137031 Isaacs			377	392	Carrum Downs	Frankston	Mornington Peninsula	Frankston C
486				507				2137032 Isaacs			486	507	Carrum Downs	Frankston	Mornington Peninsula	Frankston C
527				543				2137033 Isaacs			527	543	Carrum Downs	Frankston	Mornington Peninsula	Frankston C
222				225				2137034 Isaacs			222	225	Carrum Downs	Frankston	Mornington Peninsula	Frankston C
250				257				2137035 Isaacs			250	257	Carrum Downs	Frankston	Mornington Peninsula	Frankston C
250				252				2137036 Isaacs			250	252	Carrum Downs	Frankston	Mornington Peninsula	Frankston C
286				293				2137037 Isaacs			286	293	Carrum Downs	Frankston	Mornington Peninsula	Frankston C
161				167				2137038 Isaacs			161	167	Carrum Downs	Frankston	Mornington Peninsula	Frankston C
0				0				2137039 Isaacs			0	0	Carrum Downs	Frankston	Mornington Peninsula	Frankston C
143				147				2137039 Isaacs	Dunkley		143	147	Carrum Downs	Frankston	Mornington Peninsula	Frankston C
333				338				2137040 Isaacs			333	338	Carrum Downs	Frankston	Mornington Peninsula	Frankston C
304				307				2137041 Isaacs			304	307	Carrum Downs	Frankston	Mornington Peninsula	Frankston C
364				374				2137042 Isaacs			364	374	Carrum Downs	Frankston	Mornington Peninsula	Frankston C
249				248				2137043 Isaacs			249	248	Carrum Downs	Frankston	Mornington Peninsula	Frankston C
341	13,838			344	14,202			2137044 Isaacs			341	344	Carrum Downs	Frankston	Mornington Peninsula	Frankston C
								Dunkley			89	90				
								Isaacs			13,606	13,965				
								Isaacs	Dunkley		143	147				
361				366				2137101 Dunkley					Frankston	Frankston	Mornington Peninsula	Frankston C
263				261				2137102 Dunkley					Frankston	Frankston	Mornington Peninsula	Frankston C
276				281				2137103 Dunkley					Frankston	Frankston	Mornington Peninsula	Frankston C
183				187				2137104 Dunkley					Frankston	Frankston	Mornington Peninsula	Frankston C
301				303				2137105 Dunkley					Frankston	Frankston	Mornington Peninsula	Frankston C
233				242				2137106 Dunkley					Frankston	Frankston	Mornington Peninsula	Frankston C
433				445				2137107 Dunkley					Frankston	Frankston	Mornington Peninsula	Frankston C
281				282				2137108 Dunkley					Frankston	Frankston	Mornington Peninsula	Frankston C
233				244				2137109 Dunkley					Frankston	Frankston	Mornington Peninsula	Frankston C
398				408				2137110 Dunkley					Frankston	Frankston	Mornington Peninsula	Frankston C
255				263				2137111 Dunkley					Frankston	Frankston	Mornington Peninsula	Frankston C
262				270				2137112 Dunkley					Frankston	Frankston	Mornington Peninsula	Frankston C
223				221				2137113 Dunkley					Frankston	Frankston	Mornington Peninsula	Frankston C
279				278				2137114 Dunkley					Frankston	Frankston	Mornington Peninsula	Frankston C
321				321				2137115 Dunkley					Frankston	Frankston	Mornington Peninsula	Frankston C
285				292				2137116 Dunkley					Frankston	Frankston	Mornington Peninsula	Frankston C
320				326				2137117 Dunkley					Frankston	Frankston	Mornington Peninsula	Frankston C
288				284				2137118 Dunkley					Frankston	Frankston	Mornington Peninsula	Frankston C
331				327				2137119 Dunkley					Frankston	Frankston	Mornington Peninsula	Frankston C
207				212				2137120 Dunkley					Frankston	Frankston	Mornington Peninsula	Frankston C

Current Enrolment 4/9/17: 4,064,258				Projected Enrolment 25/8/19: 4,194,146				SA1_7DIGITCODE_2011	Current CED	If Changed Proposed CED	Divided or T'ferred SA2's - Current	Divided or T'ferred SA2's - Projected	SA2_NAME_2011	SA3_NAME_2011	SA4_NAME_2011	LGA
SA1	SA2	SA3	SA4	SA1	SA2	SA3	SA4									
383				392				2137121 Dunkley				Frankston	Frankston	Mornington Peninsula	Frankston C	
358				362				2137122 Dunkley				Frankston	Frankston	Mornington Peninsula	Frankston C	
257				271				2137123 Dunkley				Frankston	Frankston	Mornington Peninsula	Frankston C	
391				399				2137124 Dunkley				Frankston	Frankston	Mornington Peninsula	Frankston C	
340				360				2137125 Dunkley				Frankston	Frankston	Mornington Peninsula	Frankston C	
277				272				2137126 Dunkley				Frankston	Frankston	Mornington Peninsula	Frankston C	
252				248				2137127 Dunkley				Frankston	Frankston	Mornington Peninsula	Frankston C	
230				225				2137128 Dunkley				Frankston	Frankston	Mornington Peninsula	Frankston C	
372				379				2137129 Dunkley				Frankston	Frankston	Mornington Peninsula	Frankston C	
275				293				2137130 Dunkley				Frankston	Frankston	Mornington Peninsula	Frankston C	
386				407				2137131 Dunkley				Frankston	Frankston	Mornington Peninsula	Frankston C	
334				344				2137132 Dunkley				Frankston	Frankston	Mornington Peninsula	Frankston C	
210				214				2137133 Dunkley				Frankston	Frankston	Mornington Peninsula	Frankston C	
325				327				2137134 Dunkley				Frankston	Frankston	Mornington Peninsula	Frankston C	
389				398				2137135 Dunkley				Frankston	Frankston	Mornington Peninsula	Frankston C	
340				336				2137136 Dunkley				Frankston	Frankston	Mornington Peninsula	Frankston C	
172				170				2137137 Dunkley				Frankston	Frankston	Mornington Peninsula	Frankston C	
378				392				2137138 Dunkley				Frankston	Frankston	Mornington Peninsula	Frankston C	
237				235				2137139 Dunkley				Frankston	Frankston	Mornington Peninsula	Frankston C	
184				188				2137140 Dunkley				Frankston	Frankston	Mornington Peninsula	Frankston C	
231				229				2137141 Dunkley				Frankston	Frankston	Mornington Peninsula	Frankston C	
352				350				2137142 Dunkley				Frankston	Frankston	Mornington Peninsula	Frankston C	
288				286				2137143 Dunkley				Frankston	Frankston	Mornington Peninsula	Frankston C	
271				288				2137144 Dunkley				Frankston	Frankston	Mornington Peninsula	Frankston C	
262				264				2137145 Dunkley				Frankston	Frankston	Mornington Peninsula	Frankston C	
385				391				2137146 Dunkley				Frankston	Frankston	Mornington Peninsula	Frankston C	
270				276				2137147 Dunkley				Frankston	Frankston	Mornington Peninsula	Frankston C	
260				252				2137148 Dunkley				Frankston	Frankston	Mornington Peninsula	Frankston C	
218				216				2137149 Dunkley				Frankston	Frankston	Mornington Peninsula	Frankston C	
219				218				2137150 Dunkley				Frankston	Frankston	Mornington Peninsula	Frankston C	
385				431				2137151 Dunkley				Frankston	Frankston	Mornington Peninsula	Frankston C	
359				368				2137152 Dunkley				Frankston	Frankston	Mornington Peninsula	Frankston C	
337				361				2137153 Dunkley				Frankston	Frankston	Mornington Peninsula	Frankston C	
268				278				2137154 Dunkley				Frankston	Frankston	Mornington Peninsula	Frankston C	
213	16,141			223	16,456			2137155 Dunkley				Frankston	Frankston	Mornington Peninsula	Frankston C	
287				291				2137201 Dunkley				Frankston North	Frankston	Mornington Peninsula	Frankston C	
430				424				2137202 Dunkley				Frankston North	Frankston	Mornington Peninsula	Frankston C	
215				211				2137203 Dunkley				Frankston North	Frankston	Mornington Peninsula	Frankston C	
344				347				2137204 Dunkley				Frankston North	Frankston	Mornington Peninsula	Frankston C	
304				312				2137205 Dunkley				Frankston North	Frankston	Mornington Peninsula	Frankston C	
366				365				2137206 Dunkley				Frankston North	Frankston	Mornington Peninsula	Frankston C	
228				228				2137207 Dunkley				Frankston North	Frankston	Mornington Peninsula	Frankston C	
242				249				2137208 Dunkley				Frankston North	Frankston	Mornington Peninsula	Frankston C	
40				48				2137209 Dunkley				Frankston North	Frankston	Mornington Peninsula	Frankston C	
4				4				2137210 Dunkley				Frankston North	Frankston	Mornington Peninsula	Frankston C	
262				268				2137211 Dunkley				Frankston North	Frankston	Mornington Peninsula	Frankston C	
317				312				2137212 Dunkley				Frankston North	Frankston	Mornington Peninsula	Frankston C	
329				324				2137213 Dunkley				Frankston North	Frankston	Mornington Peninsula	Frankston C	
420				447				2137214 Dunkley				Frankston North	Frankston	Mornington Peninsula	Frankston C	
376				374				2137215 Dunkley				Frankston North	Frankston	Mornington Peninsula	Frankston C	
277				280				2137216 Dunkley				Frankston North	Frankston	Mornington Peninsula	Frankston C	
298				294				2137217 Dunkley				Frankston North	Frankston	Mornington Peninsula	Frankston C	
383				382				2137218 Dunkley				Frankston North	Frankston	Mornington Peninsula	Frankston C	
147				147				2137219 Dunkley				Frankston North	Frankston	Mornington Peninsula	Frankston C	
350				356				2137220 Dunkley				Frankston North	Frankston	Mornington Peninsula	Frankston C	
296				299				2137221 Dunkley				Frankston North	Frankston	Mornington Peninsula	Frankston C	
340				337				2137222 Dunkley				Frankston North	Frankston	Mornington Peninsula	Frankston C	
382				386				2137223 Dunkley				Frankston North	Frankston	Mornington Peninsula	Frankston C	
344				348				2137224 Dunkley				Frankston North	Frankston	Mornington Peninsula	Frankston C	
433				432				2137225 Dunkley				Frankston North	Frankston	Mornington Peninsula	Frankston C	
296				295				2137226 Dunkley				Frankston North	Frankston	Mornington Peninsula	Frankston C	
349				348				2137227 Dunkley				Frankston North	Frankston	Mornington Peninsula	Frankston C	
161				160				2137228 Dunkley				Frankston North	Frankston	Mornington Peninsula	Frankston C	
145				142				2137229 Dunkley				Frankston North	Frankston	Mornington Peninsula	Frankston C	
182				179				2137230 Dunkley				Frankston North	Frankston	Mornington Peninsula	Frankston C	
240				245				2137231 Dunkley				Frankston North	Frankston	Mornington Peninsula	Frankston C	
254				255				2137232 Dunkley				Frankston North	Frankston	Mornington Peninsula	Frankston C	
378				380				2137233 Dunkley				Frankston North	Frankston	Mornington Peninsula	Frankston C	
377				378				2137234 Dunkley				Frankston North	Frankston	Mornington Peninsula	Frankston C	

Current Enrolment 4/9/17: 4,064,258				Projected Enrolment 25/8/19: 4,194,146				SA1_7DIGITCODE_2011	Current CED	If Changed Proposed CED	Divided or T'ferred SA2's - Current	Divided or T'ferred SA2's - Projected	SA2_NAME_2011	SA3_NAME_2011	SA4_NAME_2011	LGA
SA1	SA2	SA3	SA4	SA1	SA2	SA3	SA4									
192				195				2137235 Dunkley				Frankston North	Frankston	Mornington Peninsula	Frankston C	
297				293				2137236 Dunkley				Frankston North	Frankston	Mornington Peninsula	Frankston C	
265				265				2137237 Dunkley				Frankston North	Frankston	Mornington Peninsula	Frankston C	
180				179				2137238 Dunkley				Frankston North	Frankston	Mornington Peninsula	Frankston C	
180				185				2137239 Dunkley				Frankston North	Frankston	Mornington Peninsula	Frankston C	
293				296				2137240 Dunkley				Frankston North	Frankston	Mornington Peninsula	Frankston C	
369				387				2137241 Dunkley				Frankston North	Frankston	Mornington Peninsula	Frankston C	
297				286				2137242 Dunkley				Frankston North	Frankston	Mornington Peninsula	Frankston C	
234				239				2137243 Dunkley				Frankston North	Frankston	Mornington Peninsula	Frankston C	
162				167				2137244 Dunkley				Frankston North	Frankston	Mornington Peninsula	Frankston C	
360				366				2137245 Dunkley				Frankston North	Frankston	Mornington Peninsula	Frankston C	
228				226				2137246 Dunkley				Frankston North	Frankston	Mornington Peninsula	Frankston C	
271				273				2137247 Dunkley				Frankston North	Frankston	Mornington Peninsula	Frankston C	
186	13,310			184	13,388			2137248 Dunkley				Frankston North	Frankston	Mornington Peninsula	Frankston C	
320				324				2137301 Dunkley				Frankston South	Frankston	Mornington Peninsula	Frankston C	
247				241				2137302 Dunkley				Frankston South	Frankston	Mornington Peninsula	Frankston C	
352				354				2137303 Dunkley				Frankston South	Frankston	Mornington Peninsula	Frankston C	
281				287				2137304 Dunkley				Frankston South	Frankston	Mornington Peninsula	Frankston C	
177				178				2137305 Dunkley				Frankston South	Frankston	Mornington Peninsula	Frankston C	
147				141				2137306 Dunkley				Frankston South	Frankston	Mornington Peninsula	Frankston C	
190				189				2137307 Dunkley				Frankston South	Frankston	Mornington Peninsula	Frankston C	
427				423				2137308 Dunkley				Frankston South	Frankston	Mornington Peninsula	Frankston C	
416				423				2137309 Dunkley				Frankston South	Frankston	Mornington Peninsula	Frankston C	
228				232				2137310 Dunkley				Frankston South	Frankston	Mornington Peninsula	Frankston C	
501				510				2137311 Dunkley				Frankston South	Frankston	Mornington Peninsula	Frankston C	
226				227				2137312 Dunkley				Frankston South	Frankston	Mornington Peninsula	Frankston C	
256				260				2137313 Dunkley				Frankston South	Frankston	Mornington Peninsula	Frankston C	
199				202				2137314 Dunkley				Frankston South	Frankston	Mornington Peninsula	Frankston C	
352				358				2137315 Dunkley				Frankston South	Frankston	Mornington Peninsula	Frankston C	
336				340				2137316 Dunkley				Frankston South	Frankston	Mornington Peninsula	Frankston C	
236				240				2137317 Dunkley				Frankston South	Frankston	Mornington Peninsula	Frankston C	
293				291				2137318 Dunkley				Frankston South	Frankston	Mornington Peninsula	Frankston C	
188				187				2137319 Dunkley				Frankston South	Frankston	Mornington Peninsula	Frankston C	
158				155				2137320 Dunkley				Frankston South	Frankston	Mornington Peninsula	Frankston C	
241				236				2137321 Dunkley				Frankston South	Frankston	Mornington Peninsula	Frankston C	
300				301				2137322 Dunkley				Frankston South	Frankston	Mornington Peninsula	Frankston C	
434				433				2137323 Dunkley				Frankston South	Frankston	Mornington Peninsula	Frankston C	
328				331				2137324 Dunkley				Frankston South	Frankston	Mornington Peninsula	Frankston C	
296				294				2137325 Dunkley				Frankston South	Frankston	Mornington Peninsula	Frankston C	
305				309				2137326 Dunkley				Frankston South	Frankston	Mornington Peninsula	Frankston C	
341				339				2137327 Dunkley				Frankston South	Frankston	Mornington Peninsula	Frankston C	
257				261				2137328 Dunkley				Frankston South	Frankston	Mornington Peninsula	Frankston C	
172				174				2137329 Dunkley				Frankston South	Frankston	Mornington Peninsula	Frankston C	
333				332				2137330 Dunkley				Frankston South	Frankston	Mornington Peninsula	Frankston C	
406				409				2137331 Dunkley				Frankston South	Frankston	Mornington Peninsula	Frankston C	
344				351				2137332 Dunkley				Frankston South	Frankston	Mornington Peninsula	Frankston C	
208				208				2137333 Dunkley				Frankston South	Frankston	Mornington Peninsula	Frankston C	
308				313				2137334 Dunkley				Frankston South	Frankston	Mornington Peninsula	Frankston C	
421				434				2137335 Dunkley				Frankston South	Frankston	Mornington Peninsula	Frankston C	
403				403				2137336 Dunkley				Frankston South	Frankston	Mornington Peninsula	Frankston C	
222				221				2137337 Dunkley				Frankston South	Frankston	Mornington Peninsula	Frankston C	
317				320				2137338 Dunkley				Frankston South	Frankston	Mornington Peninsula	Frankston C	
619				630				2137339 Dunkley				Frankston South	Frankston	Mornington Peninsula	Frankston C	
438				444				2137340 Dunkley				Frankston South	Frankston	Mornington Peninsula	Frankston C	
376				379				2137341 Dunkley				Frankston South	Frankston	Mornington Peninsula	Frankston C	
457				464				2137342 Dunkley				Frankston South	Frankston	Mornington Peninsula	Frankston C	
212				210				2137343 Dunkley				Frankston South	Frankston	Mornington Peninsula	Frankston C	
0				0				2137344 Dunkley				Frankston South	Frankston	Mornington Peninsula	Frankston C	
144				139				2137345 Dunkley				Frankston South	Frankston	Mornington Peninsula	Frankston C	
269	13,681			273	13,770			2137346 Dunkley				Frankston South	Frankston	Mornington Peninsula	Frankston C	
306				319				2137401 Dunkley				Langwarrin	Frankston	Mornington Peninsula	Frankston C	
481				485				2137402 Dunkley				Langwarrin	Frankston	Mornington Peninsula	Frankston C	
245				251				2137403 Dunkley				Langwarrin	Frankston	Mornington Peninsula	Frankston C	
423				429				2137404 Dunkley				Langwarrin	Frankston	Mornington Peninsula	Frankston C	
329				337				2137405 Dunkley				Langwarrin	Frankston	Mornington Peninsula	Frankston C	
375				374				2137406 Dunkley				Langwarrin	Frankston	Mornington Peninsula	Frankston C	
616				624				2137407 Dunkley				Langwarrin	Frankston	Mornington Peninsula	Frankston C	
370				362				2137408 Dunkley				Langwarrin	Frankston	Mornington Peninsula	Frankston C	
221				218				2137409 Dunkley				Langwarrin	Frankston	Mornington Peninsula	Frankston C	

Current Enrolment 4/9/17: 4,064,258				Projected Enrolment 25/8/19: 4,194,146				SA1_7DIGITCODE_2011	Current CED	If Changed Proposed CED	Divided or T'ferred SA2's - Current	Divided or T'ferred SA2's - Projected	SA2_NAME_2011	SA3_NAME_2011	SA4_NAME_2011	LGA
SA1	SA2	SA3	SA4	SA1	SA2	SA3	SA4									
288				294				2137410 Dunkley				Langwarrin	Frankston	Mornington Peninsula	Frankston C	
336				335				2137411 Dunkley				Langwarrin	Frankston	Mornington Peninsula	Frankston C	
185				188				2137412 Dunkley				Langwarrin	Frankston	Mornington Peninsula	Frankston C	
456				472				2137413 Dunkley				Langwarrin	Frankston	Mornington Peninsula	Frankston C	
904				982				2137414 Dunkley				Langwarrin	Frankston	Mornington Peninsula	Frankston C	
242				242				2137415 Dunkley				Langwarrin	Frankston	Mornington Peninsula	Frankston C	
280				282				2137416 Dunkley				Langwarrin	Frankston	Mornington Peninsula	Frankston C	
371				369				2137417 Dunkley				Langwarrin	Frankston	Mornington Peninsula	Frankston C	
215				211				2137418 Dunkley				Langwarrin	Frankston	Mornington Peninsula	Frankston C	
257				258				2137419 Dunkley				Langwarrin	Frankston	Mornington Peninsula	Frankston C	
256				263				2137420 Dunkley				Langwarrin	Frankston	Mornington Peninsula	Frankston C	
273				285				2137421 Dunkley				Langwarrin	Frankston	Mornington Peninsula	Frankston C	
261				257				2137422 Dunkley				Langwarrin	Frankston	Mornington Peninsula	Frankston C	
218				223				2137423 Dunkley				Langwarrin	Frankston	Mornington Peninsula	Frankston C	
370				369				2137424 Dunkley				Langwarrin	Frankston	Mornington Peninsula	Frankston C	
248				249				2137425 Dunkley				Langwarrin	Frankston	Mornington Peninsula	Frankston C	
332				354				2137426 Dunkley				Langwarrin	Frankston	Mornington Peninsula	Frankston C	
595				606				2137427 Dunkley				Langwarrin	Frankston	Mornington Peninsula	Frankston C	
371				388				2137428 Dunkley				Langwarrin	Frankston	Mornington Peninsula	Frankston C	
451				466				2137429 Dunkley				Langwarrin	Frankston	Mornington Peninsula	Frankston C	
309				319				2137430 Dunkley				Langwarrin	Frankston	Mornington Peninsula	Frankston C	
250				253				2137431 Dunkley				Langwarrin	Frankston	Mornington Peninsula	Frankston C	
284				285				2137432 Dunkley				Langwarrin	Frankston	Mornington Peninsula	Frankston C	
294				293				2137433 Dunkley				Langwarrin	Frankston	Mornington Peninsula	Frankston C	
307				302				2137434 Dunkley				Langwarrin	Frankston	Mornington Peninsula	Frankston C	
1				1				2137435 Dunkley				Langwarrin	Frankston	Mornington Peninsula	Frankston C	
404				409				2137436 Dunkley				Langwarrin	Frankston	Mornington Peninsula	Frankston C	
316				323				2137437 Dunkley				Langwarrin	Frankston	Mornington Peninsula	Frankston C	
386				390				2137438 Dunkley				Langwarrin	Frankston	Mornington Peninsula	Frankston C	
193				197				2137439 Dunkley				Langwarrin	Frankston	Mornington Peninsula	Frankston C	
229				235				2137440 Dunkley				Langwarrin	Frankston	Mornington Peninsula	Frankston C	
383				386				2137441 Dunkley				Langwarrin	Frankston	Mornington Peninsula	Frankston C	
402				426				2137442 Dunkley				Langwarrin	Frankston	Mornington Peninsula	Frankston C	
420				431				2137443 Dunkley				Langwarrin	Frankston	Mornington Peninsula	Frankston C	
823				920				2137444 Dunkley				Langwarrin	Frankston	Mornington Peninsula	Frankston C	
380				387				2137445 Dunkley				Langwarrin	Frankston	Mornington Peninsula	Frankston C	
254				259				2137446 Dunkley				Langwarrin	Frankston	Mornington Peninsula	Frankston C	
320				321				2137447 Dunkley				Langwarrin	Frankston	Mornington Peninsula	Frankston C	
370				387				2137448 Dunkley				Langwarrin	Frankston	Mornington Peninsula	Frankston C	
291				296				2137449 Dunkley				Langwarrin	Frankston	Mornington Peninsula	Frankston C	
242				247				2137450 Dunkley				Langwarrin	Frankston	Mornington Peninsula	Frankston C	
276	17,409			281	17,840			2137451 Dunkley				Langwarrin	Frankston	Mornington Peninsula	Frankston C	
167				165				2137501 Dunkley		167	165	Seaford (Vic.)	Frankston	Mornington Peninsula	Frankston C	
146				148				2137502 Dunkley		146	148	Seaford (Vic.)	Frankston	Mornington Peninsula	Frankston C	
176				184				2137503 Dunkley		176	184	Seaford (Vic.)	Frankston	Mornington Peninsula	Frankston C	
315				316				2137504 Dunkley		315	316	Seaford (Vic.)	Frankston	Mornington Peninsula	Frankston C	
318				324				2137505 Dunkley		318	324	Seaford (Vic.)	Frankston	Mornington Peninsula	Frankston C	
250				260				2137506 Dunkley		250	260	Seaford (Vic.)	Frankston	Mornington Peninsula	Frankston C	
387				386				2137507 Dunkley		387	386	Seaford (Vic.)	Frankston	Mornington Peninsula	Frankston C	
308				305				2137508 Dunkley		308	305	Seaford (Vic.)	Frankston	Mornington Peninsula	Frankston C	
0				0				2137509 Dunkley		0	0	Seaford (Vic.)	Frankston	Mornington Peninsula	Frankston C	
497				496				2137510 Dunkley		497	496	Seaford (Vic.)	Frankston	Mornington Peninsula	Frankston C	
384				378				2137511 Dunkley		384	378	Seaford (Vic.)	Frankston	Mornington Peninsula	Frankston C	
284				281				2137512 Dunkley		284	281	Seaford (Vic.)	Frankston	Mornington Peninsula	Frankston C	
308				307				2137513 Dunkley		308	307	Seaford (Vic.)	Frankston	Mornington Peninsula	Frankston C	
232				231				2137514 Dunkley		232	231	Seaford (Vic.)	Frankston	Mornington Peninsula	Frankston C	
363				371				2137515 Dunkley		363	371	Seaford (Vic.)	Frankston	Mornington Peninsula	Frankston C	
233				236				2137516 Dunkley		233	236	Seaford (Vic.)	Frankston	Mornington Peninsula	Frankston C	
419				430				2137517 Dunkley		419	430	Seaford (Vic.)	Frankston	Mornington Peninsula	Frankston C	
263				271				2137518 Dunkley		263	271	Seaford (Vic.)	Frankston	Mornington Peninsula	Frankston C	
411				414				2137519 Dunkley		411	414	Seaford (Vic.)	Frankston	Mornington Peninsula	Frankston C	
327				325				2137520 Dunkley		327	325	Seaford (Vic.)	Frankston	Mornington Peninsula	Frankston C	
323				328				2137521 Dunkley		323	328	Seaford (Vic.)	Frankston	Mornington Peninsula	Frankston C	
365				369				2137522 Dunkley		365	369	Seaford (Vic.)	Frankston	Mornington Peninsula	Frankston C	
377				383				2137523 Dunkley		377	383	Seaford (Vic.)	Frankston	Mornington Peninsula	Frankston C	
304				305				2137524 Dunkley		304	305	Seaford (Vic.)	Frankston	Mornington Peninsula	Frankston C	
2				2				2137525 Dunkley		2	2	Seaford (Vic.)	Frankston	Mornington Peninsula	Frankston C	
417				415				2137526 Dunkley		417	415	Seaford (Vic.)	Frankston	Mornington Peninsula	Frankston C	
401				399				2137527 Dunkley		401	399	Seaford (Vic.)	Frankston	Mornington Peninsula	Frankston C	

Current Enrolment 4/9/17: 4,064,258				Projected Enrolment 25/8/19: 4,194,146				SA1_7DIGITCODE_2011	Current CED	If Changed Proposed CED	Divided or T'ferred SA2's - Current	Divided or T'ferred SA2's - Projected	SA2_NAME_2011	SA3_NAME_2011	SA4_NAME_2011	LGA
SA1	SA2	SA3	SA4	SA1	SA2	SA3	SA4									
374				383				2137528 Dunkley			374	383	Seaford (Vic.)	Frankston	Mornington Peninsula	Frankston C
258				265				2137529 Dunkley			258	265	Seaford (Vic.)	Frankston	Mornington Peninsula	Frankston C
221				226				2137530 Dunkley			221	226	Seaford (Vic.)	Frankston	Mornington Peninsula	Frankston C
279				277				2137531 Dunkley			279	277	Seaford (Vic.)	Frankston	Mornington Peninsula	Frankston C
210				203				2137532 Dunkley			210	203	Seaford (Vic.)	Frankston	Mornington Peninsula	Frankston C
319				320				2137533 Dunkley			319	320	Seaford (Vic.)	Frankston	Mornington Peninsula	Frankston C
188				190				2137534 Dunkley			188	190	Seaford (Vic.)	Frankston	Mornington Peninsula	Frankston C
302				304				2137535 Dunkley			302	304	Seaford (Vic.)	Frankston	Mornington Peninsula	Frankston C
279				286				2137536 Dunkley			279	286	Seaford (Vic.)	Frankston	Mornington Peninsula	Frankston C
332				345				2137537 Dunkley			332	345	Seaford (Vic.)	Frankston	Mornington Peninsula	Frankston C
320				315				2137538 Dunkley			320	315	Seaford (Vic.)	Frankston	Mornington Peninsula	Frankston C
376				386				2137539 Dunkley			376	386	Seaford (Vic.)	Frankston	Mornington Peninsula	Frankston C
389				402				2137540 Dunkley			389	402	Seaford (Vic.)	Frankston	Mornington Peninsula	Frankston C
366	12,190			381	12,312			2137541 Dunkley			366	381	Seaford (Vic.)	Frankston	Mornington Peninsula	Frankston C
181				179				2137601 Isaacs			181	179	Skye - Sandhurst	Frankston	Mornington Peninsula	Frankston C
2,081				2,355				2137602 Isaacs			2,081	2,355	Skye - Sandhurst	Frankston	Mornington Peninsula	Frankston C
610				684				2137603 Dunkley			610	684	Skye - Sandhurst	Frankston	Mornington Peninsula	Frankston C
206				231				2137603 Isaacs			206	231	Skye - Sandhurst	Frankston	Mornington Peninsula	Frankston C
231				230				2137604 Dunkley			231	230	Skye - Sandhurst	Frankston	Mornington Peninsula	Frankston C
448				448				2137605 Dunkley			448	448	Skye - Sandhurst	Frankston	Mornington Peninsula	Frankston C
464				474				2137606 Isaacs			464	474	Skye - Sandhurst	Frankston	Mornington Peninsula	Frankston C
214				215				2137607 Isaacs			214	215	Skye - Sandhurst	Frankston	Mornington Peninsula	Frankston C
216				219				2137608 Isaacs			216	219	Skye - Sandhurst	Frankston	Mornington Peninsula	Frankston C
166				170				2137609 Isaacs			166	170	Skye - Sandhurst	Frankston	Mornington Peninsula	Frankston C
218				223				2137610 Isaacs			218	223	Skye - Sandhurst	Frankston	Mornington Peninsula	Frankston C
251				248				2137611 Isaacs			251	248	Skye - Sandhurst	Frankston	Mornington Peninsula	Frankston C
297				306				2137612 Isaacs			297	306	Skye - Sandhurst	Frankston	Mornington Peninsula	Frankston C
339				343				2137613 Isaacs			339	343	Skye - Sandhurst	Frankston	Mornington Peninsula	Frankston C
345				344				2137614 Isaacs			345	344	Skye - Sandhurst	Frankston	Mornington Peninsula	Frankston C
322				320				2137615 Isaacs			322	320	Skye - Sandhurst	Frankston	Mornington Peninsula	Frankston C
398				420				2137616 Isaacs			398	420	Skye - Sandhurst	Frankston	Mornington Peninsula	Frankston C
909				947				2137617 Isaacs			909	947	Skye - Sandhurst	Frankston	Mornington Peninsula	Frankston C
224				230				2137618 Isaacs			224	230	Skye - Sandhurst	Frankston	Mornington Peninsula	Frankston C
261				256				2137619 Dunkley			261	256	Skye - Sandhurst	Frankston	Mornington Peninsula	Frankston C
228	8,609	95,178		229	9,071	97,039		2137620 Dunkley			228	229	Skye - Sandhurst	Frankston	Mornington Peninsula	Frankston C
								Dunkley Isaacs			4,261 #REF!	4,677 #REF!				
235				242				2137701 Flinders					Dromana	Mornington Peninsula	Mornington Peninsula	Mornington Peninsula S
405				418				2137702 Flinders					Dromana	Mornington Peninsula	Mornington Peninsula	Mornington Peninsula S
356				373				2137703 Flinders					Dromana	Mornington Peninsula	Mornington Peninsula	Mornington Peninsula S
282				306				2137704 Flinders					Dromana	Mornington Peninsula	Mornington Peninsula	Mornington Peninsula S
618				803				2137705 Flinders					Dromana	Mornington Peninsula	Mornington Peninsula	Mornington Peninsula S
532				608				2137706 Flinders					Dromana	Mornington Peninsula	Mornington Peninsula	Mornington Peninsula S
432				458				2137707 Flinders					Dromana	Mornington Peninsula	Mornington Peninsula	Mornington Peninsula S
363				403				2137708 Flinders					Dromana	Mornington Peninsula	Mornington Peninsula	Mornington Peninsula S
314				342				2137709 Flinders					Dromana	Mornington Peninsula	Mornington Peninsula	Mornington Peninsula S
282				281				2137710 Flinders					Dromana	Mornington Peninsula	Mornington Peninsula	Mornington Peninsula S
279				300				2137711 Flinders					Dromana	Mornington Peninsula	Mornington Peninsula	Mornington Peninsula S
392				394				2137712 Flinders					Dromana	Mornington Peninsula	Mornington Peninsula	Mornington Peninsula S
243				248				2137713 Flinders					Dromana	Mornington Peninsula	Mornington Peninsula	Mornington Peninsula S
307				317				2137714 Flinders					Dromana	Mornington Peninsula	Mornington Peninsula	Mornington Peninsula S
297				316				2137715 Flinders					Dromana	Mornington Peninsula	Mornington Peninsula	Mornington Peninsula S
561				619				2137716 Flinders					Dromana	Mornington Peninsula	Mornington Peninsula	Mornington Peninsula S
328				334				2137717 Flinders					Dromana	Mornington Peninsula	Mornington Peninsula	Mornington Peninsula S
330				353				2137718 Flinders					Dromana	Mornington Peninsula	Mornington Peninsula	Mornington Peninsula S
435				445				2137719 Flinders					Dromana	Mornington Peninsula	Mornington Peninsula	Mornington Peninsula S
420				431				2137720 Flinders					Dromana	Mornington Peninsula	Mornington Peninsula	Mornington Peninsula S
393				410				2137721 Flinders					Dromana	Mornington Peninsula	Mornington Peninsula	Mornington Peninsula S
497				524				2137722 Flinders					Dromana	Mornington Peninsula	Mornington Peninsula	Mornington Peninsula S
245				253				2137723 Flinders					Dromana	Mornington Peninsula	Mornington Peninsula	Mornington Peninsula S
324				320				2137724 Flinders					Dromana	Mornington Peninsula	Mornington Peninsula	Mornington Peninsula S
377	9,247			390	9,888			2137725 Flinders					Dromana	Mornington Peninsula	Mornington Peninsula	Mornington Peninsula S
294				293				2137801 Flinders					Flinders	Mornington Peninsula	Mornington Peninsula	Mornington Peninsula S
290				299				2137802 Flinders					Flinders	Mornington Peninsula	Mornington Peninsula	Mornington Peninsula S
317				312				2137803 Flinders					Flinders	Mornington Peninsula	Mornington Peninsula	Mornington Peninsula S
274				281				2137804 Flinders					Flinders	Mornington Peninsula	Mornington Peninsula	Mornington Peninsula S
99				105				2137805 Flinders					Flinders	Mornington Peninsula	Mornington Peninsula	Mornington Peninsula S
174				176				2137806 Flinders					Flinders	Mornington Peninsula	Mornington Peninsula	Mornington Peninsula S
331				327				2137807 Flinders					Flinders	Mornington Peninsula	Mornington Peninsula	Mornington Peninsula S

Current Enrolment 4/9/17: 4,064,258				Projected Enrolment 25/8/19: 4,194,146				SA1_7DIGITCODE_2011	Current CED	If Changed Proposed CED	Divided or T'ferred SA2's - Current	Divided or T'ferred SA2's - Projected	SA2_NAME_2011	SA3_NAME_2011	SA4_NAME_2011	LGA
SA1	SA2	SA3	SA4	SA1	SA2	SA3	SA4									
491				498				2138434	Flinders			Rosebud - McCrae	Mornington Peninsula	Mornington Peninsula	Mornington Peninsula S	
375				377				2138435	Flinders			Rosebud - McCrae	Mornington Peninsula	Mornington Peninsula	Mornington Peninsula S	
319				325				2138436	Flinders			Rosebud - McCrae	Mornington Peninsula	Mornington Peninsula	Mornington Peninsula S	
233				236				2138437	Flinders			Rosebud - McCrae	Mornington Peninsula	Mornington Peninsula	Mornington Peninsula S	
240				240				2138438	Flinders			Rosebud - McCrae	Mornington Peninsula	Mornington Peninsula	Mornington Peninsula S	
196				196				2138439	Flinders			Rosebud - McCrae	Mornington Peninsula	Mornington Peninsula	Mornington Peninsula S	
384				382				2138440	Flinders			Rosebud - McCrae	Mornington Peninsula	Mornington Peninsula	Mornington Peninsula S	
377				384				2138441	Flinders			Rosebud - McCrae	Mornington Peninsula	Mornington Peninsula	Mornington Peninsula S	
330				329				2138442	Flinders			Rosebud - McCrae	Mornington Peninsula	Mornington Peninsula	Mornington Peninsula S	
450				455				2138443	Flinders			Rosebud - McCrae	Mornington Peninsula	Mornington Peninsula	Mornington Peninsula S	
297				312				2138444	Flinders			Rosebud - McCrae	Mornington Peninsula	Mornington Peninsula	Mornington Peninsula S	
256				262				2138445	Flinders			Rosebud - McCrae	Mornington Peninsula	Mornington Peninsula	Mornington Peninsula S	
302				309				2138446	Flinders			Rosebud - McCrae	Mornington Peninsula	Mornington Peninsula	Mornington Peninsula S	
407				413				2138447	Flinders			Rosebud - McCrae	Mornington Peninsula	Mornington Peninsula	Mornington Peninsula S	
568				592				2138448	Flinders			Rosebud - McCrae	Mornington Peninsula	Mornington Peninsula	Mornington Peninsula S	
208				204				2138449	Flinders			Rosebud - McCrae	Mornington Peninsula	Mornington Peninsula	Mornington Peninsula S	
347	16,961			352	17,178			2138450	Flinders			Rosebud - McCrae	Mornington Peninsula	Mornington Peninsula	Mornington Peninsula S	
248				252				2138501	Flinders	248	252	Somerville	Mornington Peninsula	Mornington Peninsula	Mornington Peninsula S	
226				228				2138502	Flinders	226	228	Somerville	Mornington Peninsula	Mornington Peninsula	Mornington Peninsula S	
377				382				2138503	Dunkley	377	382	Somerville	Mornington Peninsula	Mornington Peninsula	Mornington Peninsula S	
337				346				2138504	Flinders	337	346	Somerville	Mornington Peninsula	Mornington Peninsula	Mornington Peninsula S	
204				204				2138505	Flinders	204	204	Somerville	Mornington Peninsula	Mornington Peninsula	Mornington Peninsula S	
315				330				2138506	Flinders	315	330	Somerville	Mornington Peninsula	Mornington Peninsula	Mornington Peninsula S	
200				205				2138507	Flinders	200	205	Somerville	Mornington Peninsula	Mornington Peninsula	Mornington Peninsula S	
384				388				2138508	Flinders	384	388	Somerville	Mornington Peninsula	Mornington Peninsula	Mornington Peninsula S	
210				214				2138509	Flinders	210	214	Somerville	Mornington Peninsula	Mornington Peninsula	Mornington Peninsula S	
248				256				2138510	Flinders	248	256	Somerville	Mornington Peninsula	Mornington Peninsula	Mornington Peninsula S	
281				276				2138511	Flinders	281	276	Somerville	Mornington Peninsula	Mornington Peninsula	Mornington Peninsula S	
223				221				2138512	Flinders	223	221	Somerville	Mornington Peninsula	Mornington Peninsula	Mornington Peninsula S	
289				292				2138513	Flinders	289	292	Somerville	Mornington Peninsula	Mornington Peninsula	Mornington Peninsula S	
335				333				2138514	Flinders	335	333	Somerville	Mornington Peninsula	Mornington Peninsula	Mornington Peninsula S	
199				198				2138515	Flinders	199	198	Somerville	Mornington Peninsula	Mornington Peninsula	Mornington Peninsula S	
363				373				2138516	Flinders	363	373	Somerville	Mornington Peninsula	Mornington Peninsula	Mornington Peninsula S	
433				442				2138517	Flinders	433	442	Somerville	Mornington Peninsula	Mornington Peninsula	Mornington Peninsula S	
239				237				2138518	Flinders	239	237	Somerville	Mornington Peninsula	Mornington Peninsula	Mornington Peninsula S	
333				341				2138519	Flinders	333	341	Somerville	Mornington Peninsula	Mornington Peninsula	Mornington Peninsula S	
339				345				2138520	Flinders	339	345	Somerville	Mornington Peninsula	Mornington Peninsula	Mornington Peninsula S	
232				240				2138521	Flinders	232	240	Somerville	Mornington Peninsula	Mornington Peninsula	Mornington Peninsula S	
234				236				2138522	Flinders	234	236	Somerville	Mornington Peninsula	Mornington Peninsula	Mornington Peninsula S	
352				359				2138523	Flinders	352	359	Somerville	Mornington Peninsula	Mornington Peninsula	Mornington Peninsula S	
228				232				2138524	Flinders	228	232	Somerville	Mornington Peninsula	Mornington Peninsula	Mornington Peninsula S	
312				318				2138525	Flinders	312	318	Somerville	Mornington Peninsula	Mornington Peninsula	Mornington Peninsula S	
212				217				2138526	Flinders	212	217	Somerville	Mornington Peninsula	Mornington Peninsula	Mornington Peninsula S	
508				542				2138527	Flinders	508	542	Somerville	Mornington Peninsula	Mornington Peninsula	Mornington Peninsula S	
340				341				2138528	Flinders	340	341	Somerville	Mornington Peninsula	Mornington Peninsula	Mornington Peninsula S	
531				536				2138529	Flinders	531	536	Somerville	Mornington Peninsula	Mornington Peninsula	Mornington Peninsula S	
211				209				2138530	Flinders	211	209	Somerville	Mornington Peninsula	Mornington Peninsula	Mornington Peninsula S	
292				297				2138531	Flinders	292	297	Somerville	Mornington Peninsula	Mornington Peninsula	Mornington Peninsula S	
336				346				2138532	Flinders	336	346	Somerville	Mornington Peninsula	Mornington Peninsula	Mornington Peninsula S	
285				287				2138533	Flinders	285	287	Somerville	Mornington Peninsula	Mornington Peninsula	Mornington Peninsula S	
293				298				2138534	Flinders	293	298	Somerville	Mornington Peninsula	Mornington Peninsula	Mornington Peninsula S	
240				243				2138535	Dunkley	240	243	Somerville	Mornington Peninsula	Mornington Peninsula	Mornington Peninsula S	
128				130				2138535	Flinders	128	130	Somerville	Mornington Peninsula	Mornington Peninsula	Mornington Peninsula S	
258				265				2138536	Flinders	258	265	Somerville	Mornington Peninsula	Mornington Peninsula	Mornington Peninsula S	
486				492				2138537	Flinders	486	492	Somerville	Mornington Peninsula	Mornington Peninsula	Mornington Peninsula S	
265				268				2138538	Flinders	265	268	Somerville	Mornington Peninsula	Mornington Peninsula	Mornington Peninsula S	
226				224				2138539	Flinders	226	224	Somerville	Mornington Peninsula	Mornington Peninsula	Mornington Peninsula S	
269				268				2138540	Flinders	269	268	Somerville	Mornington Peninsula	Mornington Peninsula	Mornington Peninsula S	
223				224				2138541	Flinders	223	224	Somerville	Mornington Peninsula	Mornington Peninsula	Mornington Peninsula S	
334				348				2138542	Flinders	334	348	Somerville	Mornington Peninsula	Mornington Peninsula	Mornington Peninsula S	
263				263				2138543	Flinders	263	263	Somerville	Mornington Peninsula	Mornington Peninsula	Mornington Peninsula S	
186				190				2138544	Flinders	186	190	Somerville	Mornington Peninsula	Mornington Peninsula	Mornington Peninsula S	
186				194				2138545	Flinders	186	194	Somerville	Mornington Peninsula	Mornington Peninsula	Mornington Peninsula S	
286				294				2138546	Flinders	286	294	Somerville	Mornington Peninsula	Mornington Peninsula	Mornington Peninsula S	
198	13,697	120,429	215,607	203	13,927	123,244	220,283	2138547	Flinders	198	203	Somerville	Mornington Peninsula	Mornington Peninsula	Mornington Peninsula S	
									Dunkley Flinders	377	382					
										13,320	13,545					
109				108				2138601	Wannon			Ararat	Grampians	North West	Ararat RC	
233				234				2138602	Wannon			Ararat	Grampians	North West	Ararat RC	

Current Enrolment 4/9/17: 4,064,258				Projected Enrolment 25/8/19: 4,194,146				SA1_7DIGITCODE_2011	Current CED	If Changed Proposed CED	Divided or T'ferred SA2's - Current	Divided or T'ferred SA2's - Projected	SA2_NAME_2011	SA3_NAME_2011	SA4_NAME_2011	LGA
SA1	SA2	SA3	SA4	SA1	SA2	SA3	SA4									
194				198				2138603	Wannon				Ararat	Grampians	North West	Ararat RC
272				273				2138604	Wannon				Ararat	Grampians	North West	Ararat RC
166				168				2138605	Wannon				Ararat	Grampians	North West	Ararat RC
277				278				2138606	Wannon				Ararat	Grampians	North West	Ararat RC
195				193				2138607	Wannon				Ararat	Grampians	North West	Ararat RC
259				257				2138608	Wannon				Ararat	Grampians	North West	Ararat RC
232				229				2138609	Wannon				Ararat	Grampians	North West	Ararat RC
213				213				2138610	Wannon				Ararat	Grampians	North West	Ararat RC
166				166				2138611	Wannon				Ararat	Grampians	North West	Ararat RC
401				402				2138612	Wannon				Ararat	Grampians	North West	Ararat RC
283				281				2138613	Wannon				Ararat	Grampians	North West	Ararat RC
348				347				2138614	Wannon				Ararat	Grampians	North West	Ararat RC
196				199				2138615	Wannon				Ararat	Grampians	North West	Ararat RC
292				292				2138616	Wannon				Ararat	Grampians	North West	Ararat RC
220				220				2138617	Wannon				Ararat	Grampians	North West	Ararat RC
179				178				2138618	Wannon				Ararat	Grampians	North West	Ararat RC
248				249				2138619	Wannon				Ararat	Grampians	North West	Ararat RC
208				207				2138620	Wannon				Ararat	Grampians	North West	Ararat RC
334				330				2138621	Wannon				Ararat	Grampians	North West	Ararat RC
185				186				2138622	Wannon				Ararat	Grampians	North West	Ararat RC
353				353				2138623	Wannon				Ararat	Grampians	North West	Ararat RC
34	5,597			35	5,596			2138624	Wannon				Ararat	Grampians	North West	Ararat RC
272				269				2138701	Wannon		272	269	Ararat Region	Grampians	North West	Ararat RC
332				347				2138702	Wannon		332	347	Ararat Region	Grampians	North West	Ararat RC
199				197				2138703	Wannon		199	197	Ararat Region	Grampians	North West	Ararat RC
219				215				2138704	Wannon		219	215	Ararat Region	Grampians	North West	Ararat RC
0				0				2138704	Wannon		0	0	Ararat Region	Grampians	North West	Pyrenees S
253				268				2138705	Wannon		253	268	Ararat Region	Grampians	North West	Ararat RC
230				229				2138706	Wannon		230	229	Ararat Region	Grampians	North West	Ararat RC
217				220				2138707	Wannon		217	220	Ararat Region	Grampians	North West	Ararat RC
35				36				2138707	Wannon		35	36	Ararat Region	Grampians	North West	Pyrenees S
291				298				2138708	Wannon		291	298	Ararat Region	Grampians	North West	Ararat RC
165				177				2138709	Wannon		165	177	Ararat Region	Grampians	North West	Ararat RC
186	2,399			188	2,444			2138710	Wannon		186	188	Ararat Region	Grampians	North West	Ararat RC
								Wannon			2,364	2,408				Ararat RC
								Wannon			35	36				Pyrenees S
339				336				2138801	Mallee				Horsham	Grampians	North West	Horsham RC
249				246				2138802	Mallee				Horsham	Grampians	North West	Horsham RC
278				281				2138803	Mallee				Horsham	Grampians	North West	Horsham RC
414				418				2138804	Mallee				Horsham	Grampians	North West	Horsham RC
370				368				2138805	Mallee				Horsham	Grampians	North West	Horsham RC
343				344				2138806	Mallee				Horsham	Grampians	North West	Horsham RC
461				464				2138807	Mallee				Horsham	Grampians	North West	Horsham RC
299				299				2138808	Mallee				Horsham	Grampians	North West	Horsham RC
261				257				2138809	Mallee				Horsham	Grampians	North West	Horsham RC
243				235				2138810	Mallee				Horsham	Grampians	North West	Horsham RC
255				258				2138811	Mallee				Horsham	Grampians	North West	Horsham RC
368				363				2138812	Mallee				Horsham	Grampians	North West	Horsham RC
388				388				2138813	Mallee				Horsham	Grampians	North West	Horsham RC
361				371				2138814	Mallee				Horsham	Grampians	North West	Horsham RC
185				187				2138815	Mallee				Horsham	Grampians	North West	Horsham RC
387				391				2138816	Mallee				Horsham	Grampians	North West	Horsham RC
699				707				2138817	Mallee				Horsham	Grampians	North West	Horsham RC
315				320				2138818	Mallee				Horsham	Grampians	North West	Horsham RC
253				254				2138819	Mallee				Horsham	Grampians	North West	Horsham RC
160				162				2138820	Mallee				Horsham	Grampians	North West	Horsham RC
363				367				2138821	Mallee				Horsham	Grampians	North West	Horsham RC
319				316				2138822	Mallee				Horsham	Grampians	North West	Horsham RC
530				533				2138823	Mallee				Horsham	Grampians	North West	Horsham RC
412				430				2138824	Mallee				Horsham	Grampians	North West	Horsham RC
266				270				2138825	Mallee				Horsham	Grampians	North West	Horsham RC
262				254				2138826	Mallee				Horsham	Grampians	North West	Horsham RC
152				154				2138827	Mallee				Horsham	Grampians	North West	Horsham RC
695				721				2138828	Mallee				Horsham	Grampians	North West	Horsham RC
314				317				2138829	Mallee				Horsham	Grampians	North West	Horsham RC
296				299				2138830	Mallee				Horsham	Grampians	North West	Horsham RC
270				269				2138831	Mallee				Horsham	Grampians	North West	Horsham RC
321				320				2138832	Mallee				Horsham	Grampians	North West	Horsham RC
276				284				2138833	Mallee				Horsham	Grampians	North West	Horsham RC

Current Enrolment 4/9/17: 4,064,258				Projected Enrolment 25/8/19: 4,194,146				SA1_7DIGITCODE_2011	Current CED	If Changed Proposed CED	Divided or T'ferred SA2's - Current	Divided or T'ferred SA2's - Projected	SA2_NAME_2011	SA3_NAME_2011	SA4_NAME_2011	LGA
SA1	SA2	SA3	SA4	SA1	SA2	SA3	SA4									
257				260				2138834	Mallee			Horsham	Grampians	North West	Horsham RC	
308				297				2138835	Mallee			Horsham	Grampians	North West	Horsham RC	
382				383				2138836	Mallee			Horsham	Grampians	North West	Horsham RC	
263	12,314			255	12,378			2138837	Mallee			Horsham	Grampians	North West	Horsham RC	
187				184				2138901	Mallee	187	184	Horsham Region	Grampians	North West	Horsham RC	
169				169				2138902	Mallee	169	169	Horsham Region	Grampians	North West	Horsham RC	
230				230				2138903	Mallee	230	230	Horsham Region	Grampians	North West	Horsham RC	
277				285				2138904	Mallee	277	285	Horsham Region	Grampians	North West	Horsham RC	
177				133				2138905	Mallee	177	133	Horsham Region	Grampians	North West	Horsham RC	
153				161				2138906	Mallee	153	161	Horsham Region	Grampians	North West	Horsham RC	
308				309				2138907	Mallee	308	309	Horsham Region	Grampians	North West	Horsham RC	
233				230				2138908	Mallee	233	230	Horsham Region	Grampians	North West	Horsham RC	
9				9				2138908	Mallee	9	9	Horsham Region	Grampians	North West	Yarriambiack S	
161				132				2138909	Mallee	161	132	Horsham Region	Grampians	North West	Horsham RC	
213				223				2138910	Mallee	213	223	Horsham Region	Grampians	North West	Horsham RC	
220				220				2138911	Mallee	220	220	Horsham Region	Grampians	North West	Horsham RC	
173				168				2138912	Mallee	173	168	Horsham Region	Grampians	North West	Horsham RC	
6	2,516			6	2,459			2138912	Mallee	6	6	Horsham Region	Grampians	North West	West Wimmera S	
									Mallee	2,501	2,444				Horsham RC	
									Mallee	6	6				West Wimmera S	
									Mallee	9	9				Yarriambiack S	
180				178				2139001	Mallee	180	178	Nhill Region	Grampians	North West	Hindmarsh S	
189				184				2139002	Mallee	189	184	Nhill Region	Grampians	North West	Hindmarsh S	
187				187				2139003	Mallee	187	187	Nhill Region	Grampians	North West	Hindmarsh S	
175				173				2139004	Mallee	175	173	Nhill Region	Grampians	North West	Hindmarsh S	
138				136				2139005	Mallee	138	136	Nhill Region	Grampians	North West	Hindmarsh S	
20				20				2139005	Mallee	20	20	Nhill Region	Grampians	North West	Yarriambiack S	
27				26				2139006	Mallee	27	26	Nhill Region	Grampians	North West	West Wimmera S	
173				168				2139007	Mallee	173	168	Nhill Region	Grampians	North West	Hindmarsh S	
0				0				2139008	Mallee	0	0	Nhill Region	Grampians	North West	Hindmarsh S	
177				171				2139009	Mallee	177	171	Nhill Region	Grampians	North West	West Wimmera S	
211				206				2139010	Mallee	211	206	Nhill Region	Grampians	North West	West Wimmera S	
186				184				2139011	Mallee	186	184	Nhill Region	Grampians	North West	Hindmarsh S	
169				168				2139012	Mallee	169	168	Nhill Region	Grampians	North West	Hindmarsh S	
226				224				2139013	Mallee	226	224	Nhill Region	Grampians	North West	Hindmarsh S	
0				0				2139013	Mallee	0	0	Nhill Region	Grampians	North West	Horsham RC	
186				182				2139014	Mallee	186	182	Nhill Region	Grampians	North West	Hindmarsh S	
177				174				2139015	Mallee	177	174	Nhill Region	Grampians	North West	West Wimmera S	
242				225				2139016	Mallee	242	225	Nhill Region	Grampians	North West	West Wimmera S	
265				265				2139017	Mallee	265	265	Nhill Region	Grampians	North West	Hindmarsh S	
142				141				2139018	Mallee	142	141	Nhill Region	Grampians	North West	West Wimmera S	
349				349				2139019	Mallee	349	349	Nhill Region	Grampians	North West	Hindmarsh S	
178				175				2139020	Mallee	178	175	Nhill Region	Grampians	North West	Hindmarsh S	
226				226				2139021	Mallee	226	226	Nhill Region	Grampians	North West	Hindmarsh S	
238				235				2139022	Mallee	238	235	Nhill Region	Grampians	North West	Hindmarsh S	
179				173				2139023	Mallee	179	173	Nhill Region	Grampians	North West	Hindmarsh S	
195				194				2139024	Mallee	195	194	Nhill Region	Grampians	North West	Hindmarsh S	
127				126				2139025	Mallee	127	126	Nhill Region	Grampians	North West	Hindmarsh S	
157				156				2139026	Mallee	157	156	Nhill Region	Grampians	North West	Hindmarsh S	
205				201				2139027	Mallee	205	201	Nhill Region	Grampians	North West	Hindmarsh S	
184				183				2139028	Mallee	184	183	Nhill Region	Grampians	North West	Hindmarsh S	
169				167				2139029	Mallee	169	167	Nhill Region	Grampians	North West	Hindmarsh S	
5	5,282			5	5,202			2139030	Mallee	5	5	Nhill Region	Grampians	North West	Hindmarsh S	
									Mallee	4,286	4,239				Hindmarsh S	
									Mallee	0	0				Horsham RC	
									Mallee	976	943				West Wimmera S	
									Mallee	20	20				Yarriambiack S	
132				126				2139101	Mallee	132	126	St Arnaud	Grampians	North West	Northern Grampians S	
385				370				2139102	Mallee	385	370	St Arnaud	Grampians	North West	Northern Grampians S	
412				397				2139103	Mallee	412	397	St Arnaud	Grampians	North West	Northern Grampians S	
280				267				2139104	Mallee	280	267	St Arnaud	Grampians	North West	Northern Grampians S	
237				232				2139105	Mallee	237	232	St Arnaud	Grampians	North West	Northern Grampians S	
225				214				2139106	Mallee	225	214	St Arnaud	Grampians	North West	Northern Grampians S	
14				13				2139106	Mallee	14	13	St Arnaud	Grampians	North West	Yarriambiack S	
304				292				2139107	Mallee	304	292	St Arnaud	Grampians	North West	Northern Grampians S	
175				169				2139108	Mallee	175	169	St Arnaud	Grampians	North West	Northern Grampians S	
210				200				2139109	Mallee	210	200	St Arnaud	Grampians	North West	Northern Grampians S	
361	2,735			355	2,635			2139110	Mallee	361	355	St Arnaud	Grampians	North West	Northern Grampians S	
									Mallee	2,721	2,622				Northern Grampians S	

Current Enrolment 4/9/17: 4,064,258				Projected Enrolment 25/8/19: 4,194,146				SA1_7DIGITCODE_2011	Current CED	If Changed Proposed CED	Divided or T'ferred SA2's - Current	Divided or T'ferred SA2's - Projected	SA2_NAME_2011	SA3_NAME_2011	SA4_NAME_2011	LGA
SA1	SA2	SA3	SA4	SA1	SA2	SA3	SA4									
								Mallee			14	13				Yarriambiack S
124				128				2139201 Mallee					Stawell	Grampians	North West	Northern Grampians S
325				333				2139202 Mallee					Stawell	Grampians	North West	Northern Grampians S
194				196				2139203 Mallee					Stawell	Grampians	North West	Northern Grampians S
314				313				2139204 Mallee					Stawell	Grampians	North West	Northern Grampians S
267				268				2139205 Mallee					Stawell	Grampians	North West	Northern Grampians S
190				185				2139206 Mallee					Stawell	Grampians	North West	Northern Grampians S
154				157				2139207 Mallee					Stawell	Grampians	North West	Northern Grampians S
234				233				2139208 Mallee					Stawell	Grampians	North West	Northern Grampians S
251				252				2139209 Mallee					Stawell	Grampians	North West	Northern Grampians S
214				213				2139210 Mallee					Stawell	Grampians	North West	Northern Grampians S
279				275				2139211 Mallee					Stawell	Grampians	North West	Northern Grampians S
271				267				2139212 Mallee					Stawell	Grampians	North West	Northern Grampians S
204				202				2139213 Mallee					Stawell	Grampians	North West	Northern Grampians S
262				266				2139214 Mallee					Stawell	Grampians	North West	Northern Grampians S
188				185				2139215 Mallee					Stawell	Grampians	North West	Northern Grampians S
276				275				2139216 Mallee					Stawell	Grampians	North West	Northern Grampians S
279				275				2139217 Mallee					Stawell	Grampians	North West	Northern Grampians S
243				243				2139218 Mallee					Stawell	Grampians	North West	Northern Grampians S
281				284				2139219 Mallee					Stawell	Grampians	North West	Northern Grampians S
383				383				2139220 Mallee					Stawell	Grampians	North West	Northern Grampians S
137				136				2139221 Mallee					Stawell	Grampians	North West	Northern Grampians S
271				266				2139222 Mallee					Stawell	Grampians	North West	Northern Grampians S
301				310				2139223 Mallee					Stawell	Grampians	North West	Northern Grampians S
210				214				2139224 Mallee					Stawell	Grampians	North West	Northern Grampians S
157				157				2139225 Mallee					Stawell	Grampians	North West	Northern Grampians S
148	6,157			146	6,162			2139226 Mallee					Stawell	Grampians	North West	Northern Grampians S
152				156				2139301 Mallee					West Wimmera	Grampians	North West	West Wimmera S
176				173				2139302 Mallee					West Wimmera	Grampians	North West	West Wimmera S
245				239				2139303 Mallee					West Wimmera	Grampians	North West	West Wimmera S
143				141				2139304 Mallee					West Wimmera	Grampians	North West	West Wimmera S
283				280				2139305 Mallee					West Wimmera	Grampians	North West	West Wimmera S
241				234				2139306 Mallee					West Wimmera	Grampians	North West	West Wimmera S
151				144				2139307 Mallee					West Wimmera	Grampians	North West	West Wimmera S
182				188				2139308 Mallee					West Wimmera	Grampians	North West	West Wimmera S
162				162				2139309 Mallee					West Wimmera	Grampians	North West	West Wimmera S
333	2,068			330	2,047			2139310 Mallee					West Wimmera	Grampians	North West	West Wimmera S
289				279				2139401 Mallee			289	279	Yarriambiack	Grampians	North West	Yarriambiack S
282				266				2139402 Mallee			282	266	Yarriambiack	Grampians	North West	Yarriambiack S
170				165				2139403 Mallee			170	165	Yarriambiack	Grampians	North West	Yarriambiack S
319				308				2139404 Mallee			319	308	Yarriambiack	Grampians	North West	Yarriambiack S
343				342				2139405 Mallee			343	342	Yarriambiack	Grampians	North West	Yarriambiack S
245				240				2139406 Mallee			245	240	Yarriambiack	Grampians	North West	Yarriambiack S
324				323				2139407 Mallee			324	323	Yarriambiack	Grampians	North West	Yarriambiack S
289				283				2139408 Mallee			289	283	Yarriambiack	Grampians	North West	Yarriambiack S
322				308				2139409 Mallee			322	308	Yarriambiack	Grampians	North West	Yarriambiack S
348				334				2139410 Mallee			348	334	Yarriambiack	Grampians	North West	Yarriambiack S
258				251				2139411 Mallee			258	251	Yarriambiack	Grampians	North West	Yarriambiack S
276				271				2139412 Mallee			276	271	Yarriambiack	Grampians	North West	Yarriambiack S
126				121				2139413 Mallee			126	121	Yarriambiack	Grampians	North West	Yarriambiack S
7				7				2139414 Mallee			7	7	Yarriambiack	Grampians	North West	Northern Grampians S
117				113				2139414 Mallee			117	113	Yarriambiack	Grampians	North West	Yarriambiack S
170				165				2139415 Mallee			170	165	Yarriambiack	Grampians	North West	Yarriambiack S
254				248				2139416 Mallee			254	248	Yarriambiack	Grampians	North West	Yarriambiack S
122				118				2139417 Mallee			122	118	Yarriambiack	Grampians	North West	Yarriambiack S
150				146				2139418 Mallee			150	146	Yarriambiack	Grampians	North West	Yarriambiack S
283				269				2139419 Mallee			283	269	Yarriambiack	Grampians	North West	Yarriambiack S
199				191				2139420 Mallee			199	191	Yarriambiack	Grampians	North West	Yarriambiack S
204	5,097	44,165		201	4,949	43,872		2139421 Mallee			204	201	Yarriambiack	Grampians	North West	Yarriambiack S
								Mallee			7	7				Northern Grampians S
								Mallee			5,090	4,942				Yarriambiack S
247				247				2139501 Mallee					Irymple	Mildura	North West	Mildura RC
253				254				2139502 Mallee					Irymple	Mildura	North West	Mildura RC
212				212				2139503 Mallee					Irymple	Mildura	North West	Mildura RC
366				363				2139504 Mallee					Irymple	Mildura	North West	Mildura RC
297				303				2139505 Mallee					Irymple	Mildura	North West	Mildura RC
348				347				2139506 Mallee					Irymple	Mildura	North West	Mildura RC
307				307				2139507 Mallee					Irymple	Mildura	North West	Mildura RC
195				201				2139508 Mallee					Irymple	Mildura	North West	Mildura RC

Current Enrolment 4/9/17: 4,064,258				Projected Enrolment 25/8/19: 4,194,146				SA1_7DIGITCODE_2011	Current CED	If Changed Proposed CED	Divided or T'ferred SA2's - Current	Divided or T'ferred SA2's - Projected	SA2_NAME_2011	SA3_NAME_2011	SA4_NAME_2011	LGA
SA1	SA2	SA3	SA4	SA1	SA2	SA3	SA4									
166				169				2139509 Mallee				Irymple	Mildura	North West	Mildura RC	
699				709				2139510 Mallee				Irymple	Mildura	North West	Mildura RC	
104				105				2139511 Mallee				Irymple	Mildura	North West	Mildura RC	
215				219				2139512 Mallee				Irymple	Mildura	North West	Mildura RC	
301				301				2139513 Mallee				Irymple	Mildura	North West	Mildura RC	
206				205				2139514 Mallee				Irymple	Mildura	North West	Mildura RC	
148				150				2139515 Mallee				Irymple	Mildura	North West	Mildura RC	
223				224				2139516 Mallee				Irymple	Mildura	North West	Mildura RC	
176				175				2139517 Mallee				Irymple	Mildura	North West	Mildura RC	
0				0				2139518 Mallee				Irymple	Mildura	North West	Mildura RC	
7				9				2139519 Mallee				Irymple	Mildura	North West	Mildura RC	
136	4,606			139	4,639			2139520 Mallee				Irymple	Mildura	North West	Mildura RC	
199				197				2139601 Mallee				Merbein	Mildura	North West	Mildura RC	
109				106				2139602 Mallee				Merbein	Mildura	North West	Mildura RC	
274				272				2139603 Mallee				Merbein	Mildura	North West	Mildura RC	
209				212				2139604 Mallee				Merbein	Mildura	North West	Mildura RC	
425				409				2139605 Mallee				Merbein	Mildura	North West	Mildura RC	
339				338				2139606 Mallee				Merbein	Mildura	North West	Mildura RC	
256				250				2139607 Mallee				Merbein	Mildura	North West	Mildura RC	
251				248				2139608 Mallee				Merbein	Mildura	North West	Mildura RC	
171				171				2139609 Mallee				Merbein	Mildura	North West	Mildura RC	
110				108				2139610 Mallee				Merbein	Mildura	North West	Mildura RC	
172				167				2139611 Mallee				Merbein	Mildura	North West	Mildura RC	
230				231				2139612 Mallee				Merbein	Mildura	North West	Mildura RC	
247				244				2139613 Mallee				Merbein	Mildura	North West	Mildura RC	
272				274				2139614 Mallee				Merbein	Mildura	North West	Mildura RC	
109	3,373			111	3,338			2139615 Mallee				Merbein	Mildura	North West	Mildura RC	
324				324				2139701 Mallee				Mildura	Mildura	North West	Mildura RC	
424				436				2139702 Mallee				Mildura	Mildura	North West	Mildura RC	
216				212				2139703 Mallee				Mildura	Mildura	North West	Mildura RC	
221				219				2139704 Mallee				Mildura	Mildura	North West	Mildura RC	
320				325				2139705 Mallee				Mildura	Mildura	North West	Mildura RC	
313				312				2139706 Mallee				Mildura	Mildura	North West	Mildura RC	
260				265				2139707 Mallee				Mildura	Mildura	North West	Mildura RC	
306				301				2139708 Mallee				Mildura	Mildura	North West	Mildura RC	
400				401				2139709 Mallee				Mildura	Mildura	North West	Mildura RC	
213				212				2139710 Mallee				Mildura	Mildura	North West	Mildura RC	
170				170				2139711 Mallee				Mildura	Mildura	North West	Mildura RC	
287				294				2139712 Mallee				Mildura	Mildura	North West	Mildura RC	
267				267				2139713 Mallee				Mildura	Mildura	North West	Mildura RC	
306				309				2139714 Mallee				Mildura	Mildura	North West	Mildura RC	
447				463				2139715 Mallee				Mildura	Mildura	North West	Mildura RC	
654				686				2139716 Mallee				Mildura	Mildura	North West	Mildura RC	
442				439				2139717 Mallee				Mildura	Mildura	North West	Mildura RC	
255				256				2139718 Mallee				Mildura	Mildura	North West	Mildura RC	
313				312				2139719 Mallee				Mildura	Mildura	North West	Mildura RC	
277				285				2139720 Mallee				Mildura	Mildura	North West	Mildura RC	
311				325				2139721 Mallee				Mildura	Mildura	North West	Mildura RC	
269				258				2139722 Mallee				Mildura	Mildura	North West	Mildura RC	
181				178				2139723 Mallee				Mildura	Mildura	North West	Mildura RC	
285				292				2139724 Mallee				Mildura	Mildura	North West	Mildura RC	
383				378				2139725 Mallee				Mildura	Mildura	North West	Mildura RC	
230				235				2139726 Mallee				Mildura	Mildura	North West	Mildura RC	
332				333				2139727 Mallee				Mildura	Mildura	North West	Mildura RC	
270				268				2139728 Mallee				Mildura	Mildura	North West	Mildura RC	
367				373				2139729 Mallee				Mildura	Mildura	North West	Mildura RC	
258				268				2139730 Mallee				Mildura	Mildura	North West	Mildura RC	
327				331				2139731 Mallee				Mildura	Mildura	North West	Mildura RC	
288				284				2139732 Mallee				Mildura	Mildura	North West	Mildura RC	
273				269				2139733 Mallee				Mildura	Mildura	North West	Mildura RC	
312				302				2139734 Mallee				Mildura	Mildura	North West	Mildura RC	
135				138				2139735 Mallee				Mildura	Mildura	North West	Mildura RC	
259				272				2139736 Mallee				Mildura	Mildura	North West	Mildura RC	
460				496				2139737 Mallee				Mildura	Mildura	North West	Mildura RC	
182				177				2139738 Mallee				Mildura	Mildura	North West	Mildura RC	
302				304				2139739 Mallee				Mildura	Mildura	North West	Mildura RC	
194				197				2139740 Mallee				Mildura	Mildura	North West	Mildura RC	
304				304				2139741 Mallee				Mildura	Mildura	North West	Mildura RC	
226				233				2139742 Mallee				Mildura	Mildura	North West	Mildura RC	

Current Enrolment 4/9/17: 4,064,258				Projected Enrolment 25/8/19: 4,194,146				SA1_7DIGITCODE_2011	Current CED	If Changed Proposed CED	Divided or T'ferred SA2's - Current	Divided or T'ferred SA2's - Projected	SA2_NAME_2011	SA3_NAME_2011	SA4_NAME_2011	LGA
SA1	SA2	SA3	SA4	SA1	SA2	SA3	SA4									
323				319				2139743	Mallee				Mildura	Mildura	North West	Mildura RC
484				482				2139744	Mallee				Mildura	Mildura	North West	Mildura RC
209				214				2139745	Mallee				Mildura	Mildura	North West	Mildura RC
352				352				2139746	Mallee				Mildura	Mildura	North West	Mildura RC
142				146				2139747	Mallee				Mildura	Mildura	North West	Mildura RC
254				259				2139748	Mallee				Mildura	Mildura	North West	Mildura RC
273				275				2139749	Mallee				Mildura	Mildura	North West	Mildura RC
499				510				2139750	Mallee				Mildura	Mildura	North West	Mildura RC
901				955				2139751	Mallee				Mildura	Mildura	North West	Mildura RC
1,082				1,140				2139752	Mallee				Mildura	Mildura	North West	Mildura RC
309				319				2139753	Mallee				Mildura	Mildura	North West	Mildura RC
269				275				2139754	Mallee				Mildura	Mildura	North West	Mildura RC
298				301				2139755	Mallee				Mildura	Mildura	North West	Mildura RC
202				207				2139756	Mallee				Mildura	Mildura	North West	Mildura RC
351				350				2139757	Mallee				Mildura	Mildura	North West	Mildura RC
231				234				2139758	Mallee				Mildura	Mildura	North West	Mildura RC
208				205				2139759	Mallee				Mildura	Mildura	North West	Mildura RC
384				388				2139760	Mallee				Mildura	Mildura	North West	Mildura RC
262				261				2139761	Mallee				Mildura	Mildura	North West	Mildura RC
293				296				2139762	Mallee				Mildura	Mildura	North West	Mildura RC
192				196				2139763	Mallee				Mildura	Mildura	North West	Mildura RC
261				264				2139764	Mallee				Mildura	Mildura	North West	Mildura RC
238				247				2139765	Mallee				Mildura	Mildura	North West	Mildura RC
225				224				2139766	Mallee				Mildura	Mildura	North West	Mildura RC
147				150				2139767	Mallee				Mildura	Mildura	North West	Mildura RC
209				206				2139768	Mallee				Mildura	Mildura	North West	Mildura RC
55				49				2139769	Mallee				Mildura	Mildura	North West	Mildura RC
180				185				2139770	Mallee				Mildura	Mildura	North West	Mildura RC
386				393				2139771	Mallee				Mildura	Mildura	North West	Mildura RC
509				516				2139772	Mallee				Mildura	Mildura	North West	Mildura RC
209				213				2139773	Mallee				Mildura	Mildura	North West	Mildura RC
353	22,853			363	23,197			2139774	Mallee				Mildura	Mildura	North West	Mildura RC
142				140				2139801	Mallee				Mildura Region	Mildura	North West	Mildura RC
392				398				2139802	Mallee				Mildura Region	Mildura	North West	Mildura RC
204				200				2139803	Mallee				Mildura Region	Mildura	North West	Mildura RC
0				0				2139804	Mallee				Mildura Region	Mildura	North West	Mildura RC
3				3				2139805	Mallee				Mildura Region	Mildura	North West	Mildura RC
257				257				2139806	Mallee				Mildura Region	Mildura	North West	Mildura RC
153				148				2139807	Mallee				Mildura Region	Mildura	North West	Mildura RC
9				8				2139808	Mallee				Mildura Region	Mildura	North West	Mildura RC
79				77				2139809	Mallee				Mildura Region	Mildura	North West	Mildura RC
143				142				2139810	Mallee				Mildura Region	Mildura	North West	Mildura RC
295				292				2139811	Mallee				Mildura Region	Mildura	North West	Mildura RC
243				242				2139812	Mallee				Mildura Region	Mildura	North West	Mildura RC
212				210				2139813	Mallee				Mildura Region	Mildura	North West	Mildura RC
167				162				2139814	Mallee				Mildura Region	Mildura	North West	Mildura RC
292	2,591			293	2,572			2139815	Mallee				Mildura Region	Mildura	North West	Mildura RC
0				0				2139901	Mallee				Red Cliffs	Mildura	North West	Mildura RC
181				184				2139902	Mallee				Red Cliffs	Mildura	North West	Mildura RC
144				148				2139903	Mallee				Red Cliffs	Mildura	North West	Mildura RC
167				168				2139904	Mallee				Red Cliffs	Mildura	North West	Mildura RC
165				168				2139905	Mallee				Red Cliffs	Mildura	North West	Mildura RC
178				176				2139906	Mallee				Red Cliffs	Mildura	North West	Mildura RC
138				143				2139907	Mallee				Red Cliffs	Mildura	North West	Mildura RC
218				219				2139908	Mallee				Red Cliffs	Mildura	North West	Mildura RC
270				273				2139909	Mallee				Red Cliffs	Mildura	North West	Mildura RC
270				267				2139910	Mallee				Red Cliffs	Mildura	North West	Mildura RC
505				508				2139911	Mallee				Red Cliffs	Mildura	North West	Mildura RC
266				267				2139912	Mallee				Red Cliffs	Mildura	North West	Mildura RC
253				260				2139913	Mallee				Red Cliffs	Mildura	North West	Mildura RC
396				398				2139914	Mallee				Red Cliffs	Mildura	North West	Mildura RC
413				436				2139915	Mallee				Red Cliffs	Mildura	North West	Mildura RC
176				178				2139916	Mallee				Red Cliffs	Mildura	North West	Mildura RC
219	3,959	37,382		219	4,012	37,758		2139917	Mallee				Red Cliffs	Mildura	North West	Mildura RC
196				196				2140001	Mallee		196	196	Buloke	Murray River - Swan Hill	North West	Buloke S
148				136				2140002	Mallee		148	136	Buloke	Murray River - Swan Hill	North West	Buloke S
180				174				2140003	Mallee		180	174	Buloke	Murray River - Swan Hill	North West	Buloke S
0				0				2140003	Mallee		0	0	Buloke	Murray River - Swan Hill	North West	Swan Hill RC
181				182				2140004	Mallee		181	182	Buloke	Murray River - Swan Hill	North West	Buloke S

Current Enrolment 4/9/17: 4,064,258				Projected Enrolment 25/8/19: 4,194,146				SA1_7DIGITCODE_2011	Current CED	If Changed Proposed CED	Divided or T'ferred SA2's - Current	Divided or T'ferred SA2's - Projected	SA2_NAME_2011	SA3_NAME_2011	SA4_NAME_2011	LGA
SA1	SA2	SA3	SA4	SA1	SA2	SA3	SA4									
173				173				2140005	Mallee		173	173	Buloke	Murray River - Swan Hill	North West	Buloke S
281				281				2140006	Mallee		281	281	Buloke	Murray River - Swan Hill	North West	Buloke S
304				302				2140007	Mallee		304	302	Buloke	Murray River - Swan Hill	North West	Buloke S
202				197				2140008	Mallee		202	197	Buloke	Murray River - Swan Hill	North West	Buloke S
211				206				2140009	Mallee		211	206	Buloke	Murray River - Swan Hill	North West	Buloke S
141				140				2140010	Mallee		141	140	Buloke	Murray River - Swan Hill	North West	Buloke S
2				2				2140010	Murray	Mallee	2	2	Buloke	Murray River - Swan Hill	North West	Buloke S
323				321				2140011	Mallee		323	321	Buloke	Murray River - Swan Hill	North West	Buloke S
252				260				2140012	Mallee		252	260	Buloke	Murray River - Swan Hill	North West	Buloke S
246				232				2140013	Mallee		246	232	Buloke	Murray River - Swan Hill	North West	Buloke S
213				212				2140014	Mallee		213	212	Buloke	Murray River - Swan Hill	North West	Buloke S
221				221				2140015	Mallee		221	221	Buloke	Murray River - Swan Hill	North West	Buloke S
241				234				2140016	Mallee		241	234	Buloke	Murray River - Swan Hill	North West	Buloke S
233				236				2140017	Mallee		233	236	Buloke	Murray River - Swan Hill	North West	Buloke S
330				325				2140018	Mallee		330	325	Buloke	Murray River - Swan Hill	North West	Buloke S
236				227				2140019	Mallee		236	227	Buloke	Murray River - Swan Hill	North West	Buloke S
0				0				2140019	Mallee		0	0	Buloke	Murray River - Swan Hill	North West	Gannawarra S
239				235				2140020	Mallee		239	235	Buloke	Murray River - Swan Hill	North West	Buloke S
197	4,750			196	4,688			2140021	Mallee		197	196	Buloke	Murray River - Swan Hill	North West	Buloke S
									Mallee		4,748	4,686				Buloke S
									Murray	Mallee	2	2				Gannawarra S
									Mallee		0	0				
									Mallee		0	0				Swan Hill RC
149				150				2140101	Mallee		149	150	Gannawarra	Murray River - Swan Hill	North West	Gannawarra S
174				176				2140102	Mallee		174	176	Gannawarra	Murray River - Swan Hill	North West	Gannawarra S
214				213				2140103	Mallee		214	213	Gannawarra	Murray River - Swan Hill	North West	Gannawarra S
199				195				2140104	Mallee		199	195	Gannawarra	Murray River - Swan Hill	North West	Gannawarra S
182				181				2140105	Mallee		182	181	Gannawarra	Murray River - Swan Hill	North West	Gannawarra S
404				408				2140106	Mallee		404	408	Gannawarra	Murray River - Swan Hill	North West	Gannawarra S
255				256				2140107	Mallee		255	256	Gannawarra	Murray River - Swan Hill	North West	Gannawarra S
0				0				2140108	Mallee		0	0	Gannawarra	Murray River - Swan Hill	North West	Buloke S
157				158				2140108	Mallee		157	158	Gannawarra	Murray River - Swan Hill	North West	Gannawarra S
0				0				2140108	Mallee		0	0	Gannawarra	Murray River - Swan Hill	North West	Swan Hill RC
108				109				2140109	Mallee		108	109	Gannawarra	Murray River - Swan Hill	North West	Gannawarra S
240				243				2140110	Mallee		240	243	Gannawarra	Murray River - Swan Hill	North West	Gannawarra S
143				144				2140111	Mallee		143	144	Gannawarra	Murray River - Swan Hill	North West	Gannawarra S
223				221				2140112	Mallee		223	221	Gannawarra	Murray River - Swan Hill	North West	Gannawarra S
246				243				2140113	Mallee		246	243	Gannawarra	Murray River - Swan Hill	North West	Gannawarra S
392				395				2140114	Mallee		392	395	Gannawarra	Murray River - Swan Hill	North West	Gannawarra S
151				154				2140115	Mallee		151	154	Gannawarra	Murray River - Swan Hill	North West	Gannawarra S
171				171				2140116	Mallee		171	171	Gannawarra	Murray River - Swan Hill	North West	Gannawarra S
234				234				2140117	Mallee		234	234	Gannawarra	Murray River - Swan Hill	North West	Gannawarra S
197				188				2140118	Mallee		197	188	Gannawarra	Murray River - Swan Hill	North West	Gannawarra S
109				111				2140119	Mallee		109	111	Gannawarra	Murray River - Swan Hill	North West	Gannawarra S
313				316				2140120	Mallee		313	316	Gannawarra	Murray River - Swan Hill	North West	Gannawarra S
231				235				2140121	Mallee		231	235	Gannawarra	Murray River - Swan Hill	North West	Gannawarra S
351				353				2140122	Mallee		351	353	Gannawarra	Murray River - Swan Hill	North West	Gannawarra S
169	5,012			170	5,024			2140123	Mallee		169	170	Gannawarra	Murray River - Swan Hill	North West	Gannawarra S
									Mallee		0	0				Buloke S
									Mallee		5,012	5,024				Gannawarra S
									Mallee		0	0				Swan Hill RC
269				273				2140201	Mallee				Kerang	Murray River - Swan Hill	North West	Gannawarra S
246				250				2140202	Mallee				Kerang	Murray River - Swan Hill	North West	Gannawarra S
233				231				2140203	Mallee				Kerang	Murray River - Swan Hill	North West	Gannawarra S
342				333				2140204	Mallee				Kerang	Murray River - Swan Hill	North West	Gannawarra S
123				126				2140205	Mallee				Kerang	Murray River - Swan Hill	North West	Gannawarra S
243				246				2140206	Mallee				Kerang	Murray River - Swan Hill	North West	Gannawarra S
130				133				2140207	Mallee				Kerang	Murray River - Swan Hill	North West	Gannawarra S
266				271				2140208	Mallee				Kerang	Murray River - Swan Hill	North West	Gannawarra S
250				249				2140209	Mallee				Kerang	Murray River - Swan Hill	North West	Gannawarra S
100				98				2140210	Mallee				Kerang	Murray River - Swan Hill	North West	Gannawarra S
88				90				2140211	Mallee				Kerang	Murray River - Swan Hill	North West	Gannawarra S
326				322				2140212	Mallee				Kerang	Murray River - Swan Hill	North West	Gannawarra S
322	2,938			333	2,955			2140213	Mallee				Kerang	Murray River - Swan Hill	North West	Gannawarra S
185				184				2140301	Mallee				Robinvale	Murray River - Swan Hill	North West	Swan Hill RC
206				207				2140302	Mallee				Robinvale	Murray River - Swan Hill	North West	Swan Hill RC
0				0				2140303	Mallee				Robinvale	Murray River - Swan Hill	North West	Swan Hill RC
129				129				2140304	Mallee				Robinvale	Murray River - Swan Hill	North West	Swan Hill RC
248				237				2140305	Mallee				Robinvale	Murray River - Swan Hill	North West	Swan Hill RC

Current Enrolment 4/9/17: 4,064,258				Projected Enrolment 25/8/19: 4,194,146				SA1_7DIGITCODE_2011	Current CED	If Changed Proposed CED	Divided or T'ferred SA2's - Current	Divided or T'ferred SA2's - Projected	SA2_NAME_2011	SA3_NAME_2011	SA4_NAME_2011	LGA
SA1	SA2	SA3	SA4	SA1	SA2	SA3	SA4									
178				173				2140306 Mallee				Robinvale	Murray River - Swan Hill	North West	Swan Hill RC	
88				82				2140307 Mallee				Robinvale	Murray River - Swan Hill	North West	Swan Hill RC	
173				169				2140308 Mallee				Robinvale	Murray River - Swan Hill	North West	Swan Hill RC	
127				119				2140309 Mallee				Robinvale	Murray River - Swan Hill	North West	Swan Hill RC	
119				116				2140310 Mallee				Robinvale	Murray River - Swan Hill	North West	Swan Hill RC	
253				245				2140311 Mallee				Robinvale	Murray River - Swan Hill	North West	Swan Hill RC	
0	1,706			0	1,661			2140312 Mallee				Robinvale	Murray River - Swan Hill	North West	Swan Hill RC	
340				342				2140401 Mallee				Swan Hill	Murray River - Swan Hill	North West	Swan Hill RC	
480				481				2140402 Mallee				Swan Hill	Murray River - Swan Hill	North West	Swan Hill RC	
185				184				2140403 Mallee				Swan Hill	Murray River - Swan Hill	North West	Swan Hill RC	
175				174				2140404 Mallee				Swan Hill	Murray River - Swan Hill	North West	Swan Hill RC	
320				313				2140405 Mallee				Swan Hill	Murray River - Swan Hill	North West	Swan Hill RC	
176				178				2140406 Mallee				Swan Hill	Murray River - Swan Hill	North West	Swan Hill RC	
216				217				2140407 Mallee				Swan Hill	Murray River - Swan Hill	North West	Swan Hill RC	
282				289				2140408 Mallee				Swan Hill	Murray River - Swan Hill	North West	Swan Hill RC	
194				197				2140409 Mallee				Swan Hill	Murray River - Swan Hill	North West	Swan Hill RC	
403				405				2140410 Mallee				Swan Hill	Murray River - Swan Hill	North West	Swan Hill RC	
140				140				2140411 Mallee				Swan Hill	Murray River - Swan Hill	North West	Swan Hill RC	
201				193				2140412 Mallee				Swan Hill	Murray River - Swan Hill	North West	Swan Hill RC	
292				287				2140413 Mallee				Swan Hill	Murray River - Swan Hill	North West	Swan Hill RC	
346				349				2140414 Mallee				Swan Hill	Murray River - Swan Hill	North West	Swan Hill RC	
238				236				2140415 Mallee				Swan Hill	Murray River - Swan Hill	North West	Swan Hill RC	
367				369				2140416 Mallee				Swan Hill	Murray River - Swan Hill	North West	Swan Hill RC	
311				324				2140417 Mallee				Swan Hill	Murray River - Swan Hill	North West	Swan Hill RC	
199				197				2140418 Mallee				Swan Hill	Murray River - Swan Hill	North West	Swan Hill RC	
397				405				2140419 Mallee				Swan Hill	Murray River - Swan Hill	North West	Swan Hill RC	
560				597				2140420 Mallee				Swan Hill	Murray River - Swan Hill	North West	Swan Hill RC	
250				248				2140421 Mallee				Swan Hill	Murray River - Swan Hill	North West	Swan Hill RC	
292				293				2140422 Mallee				Swan Hill	Murray River - Swan Hill	North West	Swan Hill RC	
195				197				2140423 Mallee				Swan Hill	Murray River - Swan Hill	North West	Swan Hill RC	
265				268				2140424 Mallee				Swan Hill	Murray River - Swan Hill	North West	Swan Hill RC	
358				356				2140425 Mallee				Swan Hill	Murray River - Swan Hill	North West	Swan Hill RC	
328				328				2140426 Mallee				Swan Hill	Murray River - Swan Hill	North West	Swan Hill RC	
130	7,640			126	7,693			2140427 Mallee				Swan Hill	Murray River - Swan Hill	North West	Swan Hill RC	
272				269				2140501 Mallee		272	269	Swan Hill Region	Murray River - Swan Hill	North West	Swan Hill RC	
86				88				2140502 Mallee		86	88	Swan Hill Region	Murray River - Swan Hill	North West	Swan Hill RC	
8				8				2140503 Mallee		8	8	Swan Hill Region	Murray River - Swan Hill	North West	Gannawarra S	
234				233				2140503 Mallee		234	233	Swan Hill Region	Murray River - Swan Hill	North West	Swan Hill RC	
199				194				2140504 Mallee		199	194	Swan Hill Region	Murray River - Swan Hill	North West	Swan Hill RC	
348				339				2140505 Mallee		348	339	Swan Hill Region	Murray River - Swan Hill	North West	Swan Hill RC	
146				134				2140506 Mallee		146	134	Swan Hill Region	Murray River - Swan Hill	North West	Swan Hill RC	
151				143				2140507 Mallee		151	143	Swan Hill Region	Murray River - Swan Hill	North West	Swan Hill RC	
145				152				2140508 Mallee		145	152	Swan Hill Region	Murray River - Swan Hill	North West	Swan Hill RC	
128				121				2140509 Mallee		128	121	Swan Hill Region	Murray River - Swan Hill	North West	Swan Hill RC	
106				106				2140510 Mallee		106	106	Swan Hill Region	Murray River - Swan Hill	North West	Swan Hill RC	
191				191				2140511 Mallee		191	191	Swan Hill Region	Murray River - Swan Hill	North West	Swan Hill RC	
186				182				2140512 Mallee		186	182	Swan Hill Region	Murray River - Swan Hill	North West	Swan Hill RC	
170				167				2140513 Mallee		170	167	Swan Hill Region	Murray River - Swan Hill	North West	Swan Hill RC	
185				183				2140514 Mallee		185	183	Swan Hill Region	Murray River - Swan Hill	North West	Swan Hill RC	
269				254				2140515 Mallee		269	254	Swan Hill Region	Murray River - Swan Hill	North West	Swan Hill RC	
171				168				2140516 Mallee		171	168	Swan Hill Region	Murray River - Swan Hill	North West	Swan Hill RC	
126				123				2140517 Mallee		126	123	Swan Hill Region	Murray River - Swan Hill	North West	Swan Hill RC	
258				264				2140518 Mallee		258	264	Swan Hill Region	Murray River - Swan Hill	North West	Swan Hill RC	
239				239				2140519 Mallee		239	239	Swan Hill Region	Murray River - Swan Hill	North West	Swan Hill RC	
236				235				2140520 Mallee		236	235	Swan Hill Region	Murray River - Swan Hill	North West	Swan Hill RC	
256				244				2140521 Mallee		256	244	Swan Hill Region	Murray River - Swan Hill	North West	Swan Hill RC	
112				114				2140522 Mallee		112	114	Swan Hill Region	Murray River - Swan Hill	North West	Swan Hill RC	
112	4,334	26,380	107,927	112	4,263	26,284	107,914	2140523 Mallee		112	112	Swan Hill Region	Murray River - Swan Hill	North West	Swan Hill RC	
								Mallee		8	8				Gannawarra S	
								Mallee		4,326	4,255				Swan Hill RC	
296				297				2140601 Murray				Echuca	Campaspe	Shepparton	Campaspe S	
455				463				2140602 Murray				Echuca	Campaspe	Shepparton	Campaspe S	
235				232				2140603 Murray				Echuca	Campaspe	Shepparton	Campaspe S	
352				355				2140604 Murray				Echuca	Campaspe	Shepparton	Campaspe S	
178				177				2140605 Murray				Echuca	Campaspe	Shepparton	Campaspe S	
205				207				2140606 Murray				Echuca	Campaspe	Shepparton	Campaspe S	
415				413				2140607 Murray				Echuca	Campaspe	Shepparton	Campaspe S	
8				8				2140608 Murray				Echuca	Campaspe	Shepparton	Campaspe S	
243				246				2140609 Murray				Echuca	Campaspe	Shepparton	Campaspe S	

Current Enrolment 4/9/17: 4,064,258				Projected Enrolment 25/8/19: 4,194,146				SA1_7DIGITCODE_2011	Current CED	If Changed Proposed CED	Divided or T'ferred SA2's - Current	Divided or T'ferred SA2's - Projected	SA2_NAME_2011	SA3_NAME_2011	SA4_NAME_2011	LGA
SA1	SA2	SA3	SA4	SA1	SA2	SA3	SA4									
176				180				2140610 Murray				Echuca	Campaspe	Shepparton	Campaspe S	
218				223				2140611 Murray				Echuca	Campaspe	Shepparton	Campaspe S	
305				303				2140612 Murray				Echuca	Campaspe	Shepparton	Campaspe S	
202				200				2140613 Murray				Echuca	Campaspe	Shepparton	Campaspe S	
199				204				2140614 Murray				Echuca	Campaspe	Shepparton	Campaspe S	
260				266				2140615 Murray				Echuca	Campaspe	Shepparton	Campaspe S	
373				379				2140616 Murray				Echuca	Campaspe	Shepparton	Campaspe S	
473				479				2140617 Murray				Echuca	Campaspe	Shepparton	Campaspe S	
221				221				2140618 Murray				Echuca	Campaspe	Shepparton	Campaspe S	
326				325				2140619 Murray				Echuca	Campaspe	Shepparton	Campaspe S	
460				472				2140620 Murray				Echuca	Campaspe	Shepparton	Campaspe S	
329				333				2140621 Murray				Echuca	Campaspe	Shepparton	Campaspe S	
255				252				2140622 Murray				Echuca	Campaspe	Shepparton	Campaspe S	
315				318				2140623 Murray				Echuca	Campaspe	Shepparton	Campaspe S	
247				249				2140624 Murray				Echuca	Campaspe	Shepparton	Campaspe S	
238				239				2140625 Murray				Echuca	Campaspe	Shepparton	Campaspe S	
393				389				2140626 Murray				Echuca	Campaspe	Shepparton	Campaspe S	
451				468				2140627 Murray				Echuca	Campaspe	Shepparton	Campaspe S	
0				0				2140628 Murray				Echuca	Campaspe	Shepparton	Campaspe S	
410				412				2140629 Murray				Echuca	Campaspe	Shepparton	Campaspe S	
341				343				2140630 Murray				Echuca	Campaspe	Shepparton	Campaspe S	
285				286				2140631 Murray				Echuca	Campaspe	Shepparton	Campaspe S	
80				79				2140632 Murray				Echuca	Campaspe	Shepparton	Campaspe S	
177				175				2140633 Murray				Echuca	Campaspe	Shepparton	Campaspe S	
540				554				2140634 Murray				Echuca	Campaspe	Shepparton	Campaspe S	
422				418				2140635 Murray				Echuca	Campaspe	Shepparton	Campaspe S	
153				149				2140636 Murray				Echuca	Campaspe	Shepparton	Campaspe S	
161				164				2140637 Murray				Echuca	Campaspe	Shepparton	Campaspe S	
196				195				2140638 Murray				Echuca	Campaspe	Shepparton	Campaspe S	
258				255				2140639 Murray				Echuca	Campaspe	Shepparton	Campaspe S	
324	11,175			328	11,256			2140640 Murray				Echuca	Campaspe	Shepparton	Campaspe S	
242				242				2140701 Murray		242	242	Kyabram	Campaspe	Shepparton	Campaspe S	
330				332				2140702 Murray		330	332	Kyabram	Campaspe	Shepparton	Campaspe S	
310				313				2140703 Murray		310	313	Kyabram	Campaspe	Shepparton	Campaspe S	
275				287				2140704 Murray		275	287	Kyabram	Campaspe	Shepparton	Campaspe S	
220				220				2140705 Murray		220	220	Kyabram	Campaspe	Shepparton	Campaspe S	
280				279				2140706 Murray		280	279	Kyabram	Campaspe	Shepparton	Campaspe S	
271				269				2140707 Murray		271	269	Kyabram	Campaspe	Shepparton	Campaspe S	
277				281				2140708 Murray		277	281	Kyabram	Campaspe	Shepparton	Campaspe S	
343				341				2140709 Murray		343	341	Kyabram	Campaspe	Shepparton	Campaspe S	
300				296				2140710 Murray		300	296	Kyabram	Campaspe	Shepparton	Campaspe S	
454				451				2140711 Murray		454	451	Kyabram	Campaspe	Shepparton	Campaspe S	
269				275				2140712 Murray		269	275	Kyabram	Campaspe	Shepparton	Campaspe S	
242				242				2140713 Murray		242	242	Kyabram	Campaspe	Shepparton	Campaspe S	
2				2				2140714 Murray		2	2	Kyabram	Campaspe	Shepparton	Campaspe S	
254				254				2140715 Murray		254	254	Kyabram	Campaspe	Shepparton	Campaspe S	
287				287				2140716 Murray		287	287	Kyabram	Campaspe	Shepparton	Campaspe S	
242				241				2140717 Murray		242	241	Kyabram	Campaspe	Shepparton	Campaspe S	
386				392				2140718 Murray		386	392	Kyabram	Campaspe	Shepparton	Campaspe S	
415				416				2140719 Murray		415	416	Kyabram	Campaspe	Shepparton	Campaspe S	
148				148				2140720 Murray		148	148	Kyabram	Campaspe	Shepparton	Campaspe S	
357				357				2140721 Murray		357	357	Kyabram	Campaspe	Shepparton	Campaspe S	
429				430				2140722 Murray		429	430	Kyabram	Campaspe	Shepparton	Campaspe S	
230				229				2140723 Murray		230	229	Kyabram	Campaspe	Shepparton	Campaspe S	
31				31				2140723 Murray		31	31	Kyabram	Campaspe	Shepparton	Shepparton (Greater) C	
253				253				2140724 Murray		253	253	Kyabram	Campaspe	Shepparton	Campaspe S	
267				263				2140725 Murray		267	263	Kyabram	Campaspe	Shepparton	Campaspe S	
144				144				2140726 Murray		144	144	Kyabram	Campaspe	Shepparton	Campaspe S	
127				127				2140726 Murray		127	127	Kyabram	Campaspe	Shepparton	Shepparton (Greater) C	
217				218				2140727 Murray		217	218	Kyabram	Campaspe	Shepparton	Campaspe S	
132				127				2140728 Murray		132	127	Kyabram	Campaspe	Shepparton	Campaspe S	
109				104				2140729 Murray		109	104	Kyabram	Campaspe	Shepparton	Campaspe S	
223	8,066			222	8,073			2140730 Murray		223	222	Kyabram	Campaspe	Shepparton	Campaspe S	
								Murray		7,908	7,915				Campaspe S	
								Murray		158	158				Shepparton (Greater) C	
314				314				2140801 Murray	Mallee	314	314	Lockington - Gunbower	Campaspe	Shepparton	Campaspe S	
149				140				2140802 Murray	Mallee	149	140	Lockington - Gunbower	Campaspe	Shepparton	Campaspe S	
326				331				2140803 Murray	Mallee	326	331	Lockington - Gunbower	Campaspe	Shepparton	Campaspe S	
174				173				2140804 Murray	Mallee	174	173	Lockington - Gunbower	Campaspe	Shepparton	Campaspe S	

Current Enrolment 4/9/17: 4,064,258				Projected Enrolment 25/8/19: 4,194,146				SA1_7DIGITCODE_2011	Current CED	If Changed Proposed CED	Divided or T'ferred SA2's - Current	Divided or T'ferred SA2's - Projected	SA2_NAME_2011	SA3_NAME_2011	SA4_NAME_2011	LGA
SA1	SA2	SA3	SA4	SA1	SA2	SA3	SA4									
203				197				2140805 Murray	Mallee		203	197	Lockington - Gunbower	Campaspe	Shepparton	Campaspe S
211				211				2140806 Murray	Mallee		211	211	Lockington - Gunbower	Campaspe	Shepparton	Campaspe S
336				353				2140807 Murray	Mallee		336	353	Lockington - Gunbower	Campaspe	Shepparton	Campaspe S
306				299				2140808 Murray	Mallee		306	299	Lockington - Gunbower	Campaspe	Shepparton	Campaspe S
142				149				2140809 Murray	Mallee		142	149	Lockington - Gunbower	Campaspe	Shepparton	Campaspe S
216				216				2140810 Murray	Mallee		216	216	Lockington - Gunbower	Campaspe	Shepparton	Campaspe S
201				201				2140811 Murray	Mallee		201	201	Lockington - Gunbower	Campaspe	Shepparton	Campaspe S
193				193				2140812 Murray	Mallee		193	193	Lockington - Gunbower	Campaspe	Shepparton	Campaspe S
127	2,898			127	2,904			2140813 Murray	Mallee		127	127	Lockington - Gunbower	Campaspe	Shepparton	Campaspe S
								Murray	Mallee		2,898	2,904				
277				272				2140901 Murray					Rochester	Campaspe	Shepparton	Campaspe S
203				207				2140902 Murray					Rochester	Campaspe	Shepparton	Campaspe S
337				343				2140903 Murray					Rochester	Campaspe	Shepparton	Campaspe S
376				375				2140904 Murray					Rochester	Campaspe	Shepparton	Campaspe S
344				342				2140905 Murray					Rochester	Campaspe	Shepparton	Campaspe S
257				258				2140906 Murray					Rochester	Campaspe	Shepparton	Campaspe S
278				277				2140907 Murray					Rochester	Campaspe	Shepparton	Campaspe S
271				278				2140908 Murray					Rochester	Campaspe	Shepparton	Campaspe S
343				351				2140909 Murray					Rochester	Campaspe	Shepparton	Campaspe S
378				381				2140910 Murray					Rochester	Campaspe	Shepparton	Campaspe S
0	3,064			0	3,084			2140911 Murray					Rochester	Campaspe	Shepparton	Campaspe S
315				323				2141001 Murray					Rushworth	Campaspe	Shepparton	Campaspe S
260				238				2141002 Murray					Rushworth	Campaspe	Shepparton	Campaspe S
265				257				2141003 Murray					Rushworth	Campaspe	Shepparton	Campaspe S
239				239				2141004 Murray					Rushworth	Campaspe	Shepparton	Campaspe S
215				216				2141005 Murray					Rushworth	Campaspe	Shepparton	Campaspe S
286				285				2141006 Murray					Rushworth	Campaspe	Shepparton	Campaspe S
218				220				2141007 Murray					Rushworth	Campaspe	Shepparton	Campaspe S
345				344				2141008 Murray					Rushworth	Campaspe	Shepparton	Campaspe S
209				207				2141009 Murray					Rushworth	Campaspe	Shepparton	Campaspe S
135				133				2141010 Murray					Rushworth	Campaspe	Shepparton	Campaspe S
125				121				2141011 Murray					Rushworth	Campaspe	Shepparton	Campaspe S
238				238				2141012 Murray					Rushworth	Campaspe	Shepparton	Campaspe S
88				92				2141013 Murray					Rushworth	Campaspe	Shepparton	Campaspe S
205	3,143	28,346		199	3,112	28,429		2141014 Murray					Rushworth	Campaspe	Shepparton	Campaspe S
254				259				2141101 Murray					Cobram	Moira	Shepparton	Moira S
194				192				2141102 Murray					Cobram	Moira	Shepparton	Moira S
209				210				2141103 Murray					Cobram	Moira	Shepparton	Moira S
288				305				2141104 Murray					Cobram	Moira	Shepparton	Moira S
284				283				2141105 Murray					Cobram	Moira	Shepparton	Moira S
272				273				2141106 Murray					Cobram	Moira	Shepparton	Moira S
337				338				2141107 Murray					Cobram	Moira	Shepparton	Moira S
336				334				2141108 Murray					Cobram	Moira	Shepparton	Moira S
344				346				2141109 Murray					Cobram	Moira	Shepparton	Moira S
486				499				2141110 Murray					Cobram	Moira	Shepparton	Moira S
124				125				2141111 Murray					Cobram	Moira	Shepparton	Moira S
190				189				2141112 Murray					Cobram	Moira	Shepparton	Moira S
248				244				2141113 Murray					Cobram	Moira	Shepparton	Moira S
257				254				2141114 Murray					Cobram	Moira	Shepparton	Moira S
461				476				2141115 Murray					Cobram	Moira	Shepparton	Moira S
116				109				2141116 Murray					Cobram	Moira	Shepparton	Moira S
163	4,563			165	4,601			2141117 Murray					Cobram	Moira	Shepparton	Moira S
141				142				2141201 Indi	Murray		141	142	Moira	Moira	Shepparton	Moira S
83				84				2141201 Murray			83	84	Moira	Moira	Shepparton	Moira S
279				273				2141202 Indi	Murray		279	273	Moira	Moira	Shepparton	Moira S
245				243				2141203 Indi	Murray		245	243	Moira	Moira	Shepparton	Moira S
29				29				2141203 Murray			29	29	Moira	Moira	Shepparton	Moira S
38				38				2141204 Indi			38	38	Moira	Moira	Shepparton	Moira S
175				174				2141204 Murray	Indi		175	174	Moira	Moira	Shepparton	Moira S
157				154				2141205 Murray			157	154	Moira	Moira	Shepparton	Moira S
176				176				2141206 Indi			176	176	Moira	Moira	Shepparton	Moira S
36				36				2141206 Murray	Indi		36	36	Moira	Moira	Shepparton	Moira S
293				295				2141207 Murray	Indi		293	295	Moira	Moira	Shepparton	Moira S
133				133				2141208 Murray			133	133	Moira	Moira	Shepparton	Moira S
261	2,046			263	2,040			2141209 Murray			261	263	Moira	Moira	Shepparton	Moira S
								Indi			214	214				
								Indi	Murray		665	658				
								Murray			663	663				
								Murray	Indi		504	505				

Current Enrolment 4/9/17: 4,064,258				Projected Enrolment 25/8/19: 4,194,146				SA1_7DIGITCODE_2011	Current CED	If Changed Proposed CED	Divided or T'ferred SA2's - Current	Divided or T'ferred SA2's - Projected	SA2_NAME_2011	SA3_NAME_2011	SA4_NAME_2011	LGA
SA1	SA2	SA3	SA4	SA1	SA2	SA3	SA4									
260				262				2141301 Murray				Numurkah	Moira	Shepparton	Moira S	
277				276				2141302 Murray				Numurkah	Moira	Shepparton	Moira S	
130				130				2141303 Murray				Numurkah	Moira	Shepparton	Moira S	
241				241				2141304 Murray				Numurkah	Moira	Shepparton	Moira S	
80				79				2141305 Murray				Numurkah	Moira	Shepparton	Moira S	
120				114				2141306 Murray				Numurkah	Moira	Shepparton	Moira S	
324				322				2141307 Murray				Numurkah	Moira	Shepparton	Moira S	
330				330				2141308 Murray				Numurkah	Moira	Shepparton	Moira S	
290				290				2141309 Murray				Numurkah	Moira	Shepparton	Moira S	
116				125				2141310 Murray				Numurkah	Moira	Shepparton	Moira S	
136				137				2141311 Murray				Numurkah	Moira	Shepparton	Moira S	
180				180				2141312 Murray				Numurkah	Moira	Shepparton	Moira S	
216				214				2141313 Murray				Numurkah	Moira	Shepparton	Moira S	
310				309				2141314 Murray				Numurkah	Moira	Shepparton	Moira S	
127				127				2141315 Murray				Numurkah	Moira	Shepparton	Moira S	
211				211				2141316 Murray				Numurkah	Moira	Shepparton	Moira S	
172				172				2141317 Murray				Numurkah	Moira	Shepparton	Moira S	
306				310				2141318 Murray				Numurkah	Moira	Shepparton	Moira S	
384				384				2141319 Murray				Numurkah	Moira	Shepparton	Moira S	
183				183				2141320 Murray				Numurkah	Moira	Shepparton	Moira S	
261				261				2141321 Murray				Numurkah	Moira	Shepparton	Moira S	
259				261				2141322 Murray				Numurkah	Moira	Shepparton	Moira S	
304				298				2141323 Murray				Numurkah	Moira	Shepparton	Moira S	
286				290				2141324 Murray				Numurkah	Moira	Shepparton	Moira S	
204				202				2141325 Murray				Numurkah	Moira	Shepparton	Moira S	
190				190				2141326 Murray				Numurkah	Moira	Shepparton	Moira S	
256				256				2141327 Murray				Numurkah	Moira	Shepparton	Moira S	
145				142				2141328 Murray				Numurkah	Moira	Shepparton	Moira S	
287				282				2141329 Murray				Numurkah	Moira	Shepparton	Moira S	
453				452				2141330 Murray				Numurkah	Moira	Shepparton	Moira S	
363				358				2141331 Murray				Numurkah	Moira	Shepparton	Moira S	
352				351				2141332 Murray				Numurkah	Moira	Shepparton	Moira S	
347				345				2141333 Murray				Numurkah	Moira	Shepparton	Moira S	
188				184				2141334 Murray				Numurkah	Moira	Shepparton	Moira S	
381				381				2141335 Murray				Numurkah	Moira	Shepparton	Moira S	
244				243				2141336 Murray				Numurkah	Moira	Shepparton	Moira S	
0				0				2141337 Murray				Numurkah	Moira	Shepparton	Moira S	
132	9,045			127	9,019			2141338 Murray				Numurkah	Moira	Shepparton	Moira S	
365				360				2141401 Murray	Indi		365	360	Yarrowonga	Moira	Shepparton	Moira S
283				282				2141402 Murray	Indi		283	282	Yarrowonga	Moira	Shepparton	Moira S
159				160				2141403 Murray	Indi		159	160	Yarrowonga	Moira	Shepparton	Moira S
366				378				2141404 Murray	Indi		366	378	Yarrowonga	Moira	Shepparton	Moira S
281				283				2141405 Murray	Indi		281	283	Yarrowonga	Moira	Shepparton	Moira S
366				362				2141406 Murray	Indi		366	362	Yarrowonga	Moira	Shepparton	Moira S
327				332				2141407 Murray	Indi		327	332	Yarrowonga	Moira	Shepparton	Moira S
300				302				2141408 Murray	Indi		300	302	Yarrowonga	Moira	Shepparton	Moira S
385				386				2141409 Murray	Indi		385	386	Yarrowonga	Moira	Shepparton	Moira S
253				263				2141410 Murray	Indi		253	263	Yarrowonga	Moira	Shepparton	Moira S
533				548				2141411 Murray	Indi		533	548	Yarrowonga	Moira	Shepparton	Moira S
885				928				2141412 Murray	Indi		885	928	Yarrowonga	Moira	Shepparton	Moira S
289				297				2141413 Murray	Indi		289	297	Yarrowonga	Moira	Shepparton	Moira S
241				239				2141414 Murray	Indi		241	239	Yarrowonga	Moira	Shepparton	Moira S
203				205				2141415 Murray	Indi		203	205	Yarrowonga	Moira	Shepparton	Moira S
256				263				2141416 Murray	Indi		256	263	Yarrowonga	Moira	Shepparton	Moira S
378				382				2141417 Murray	Indi		378	382	Yarrowonga	Moira	Shepparton	Moira S
225	6,095	21,749		252	6,222	21,882		2141418 Murray	Indi		225	252	Yarrowonga	Moira	Shepparton	Moira S
								Murray	Indi		6,095	6,222				
311				305				2141501 Murray					Mooroopna	Shepparton	Shepparton	Shepparton (Greater) C
236				234				2141502 Murray					Mooroopna	Shepparton	Shepparton	Shepparton (Greater) C
199				201				2141503 Murray					Mooroopna	Shepparton	Shepparton	Shepparton (Greater) C
229				230				2141504 Murray					Mooroopna	Shepparton	Shepparton	Shepparton (Greater) C
117				120				2141505 Murray					Mooroopna	Shepparton	Shepparton	Shepparton (Greater) C
280				276				2141506 Murray					Mooroopna	Shepparton	Shepparton	Shepparton (Greater) C
354				354				2141507 Murray					Mooroopna	Shepparton	Shepparton	Shepparton (Greater) C
268				264				2141508 Murray					Mooroopna	Shepparton	Shepparton	Shepparton (Greater) C
328				326				2141509 Murray					Mooroopna	Shepparton	Shepparton	Shepparton (Greater) C
165				164				2141510 Murray					Mooroopna	Shepparton	Shepparton	Shepparton (Greater) C
295				296				2141511 Murray					Mooroopna	Shepparton	Shepparton	Shepparton (Greater) C
374				376				2141512 Murray					Mooroopna	Shepparton	Shepparton	Shepparton (Greater) C

Current Enrolment 4/9/17: 4,064,258				Projected Enrolment 25/8/19: 4,194,146				SA1_7DIGITCODE_2011	Current CED	If Changed Proposed CED	Divided or T'ferred SA2's - Current	Divided or T'ferred SA2's - Projected	SA2_NAME_2011	SA3_NAME_2011	SA4_NAME_2011	LGA
SA1	SA2	SA3	SA4	SA1	SA2	SA3	SA4									
518				523				2141513 Murray				Mooroopna	Shepparton	Shepparton	Shepparton (Greater) C	
183				178				2141514 Murray				Mooroopna	Shepparton	Shepparton	Shepparton (Greater) C	
282				292				2141515 Murray				Mooroopna	Shepparton	Shepparton	Shepparton (Greater) C	
362				358				2141516 Murray				Mooroopna	Shepparton	Shepparton	Shepparton (Greater) C	
477				498				2141517 Murray				Mooroopna	Shepparton	Shepparton	Shepparton (Greater) C	
98				102				2141518 Murray				Mooroopna	Shepparton	Shepparton	Shepparton (Greater) C	
389				419				2141519 Murray				Mooroopna	Shepparton	Shepparton	Shepparton (Greater) C	
176	5,641			179	5,695			2141520 Murray				Mooroopna	Shepparton	Shepparton	Shepparton (Greater) C	
360				365				2141601 Murray				Shepparton - North	Shepparton	Shepparton	Shepparton (Greater) C	
542				592				2141602 Murray				Shepparton - North	Shepparton	Shepparton	Shepparton (Greater) C	
137				139				2141603 Murray				Shepparton - North	Shepparton	Shepparton	Shepparton (Greater) C	
276				278				2141604 Murray				Shepparton - North	Shepparton	Shepparton	Shepparton (Greater) C	
192				191				2141605 Murray				Shepparton - North	Shepparton	Shepparton	Shepparton (Greater) C	
283				280				2141606 Murray				Shepparton - North	Shepparton	Shepparton	Shepparton (Greater) C	
284				289				2141607 Murray				Shepparton - North	Shepparton	Shepparton	Shepparton (Greater) C	
350				346				2141608 Murray				Shepparton - North	Shepparton	Shepparton	Shepparton (Greater) C	
432				436				2141609 Murray				Shepparton - North	Shepparton	Shepparton	Shepparton (Greater) C	
259				249				2141610 Murray				Shepparton - North	Shepparton	Shepparton	Shepparton (Greater) C	
334				332				2141611 Murray				Shepparton - North	Shepparton	Shepparton	Shepparton (Greater) C	
203				206				2141612 Murray				Shepparton - North	Shepparton	Shepparton	Shepparton (Greater) C	
0				0				2141613 Murray				Shepparton - North	Shepparton	Shepparton	Shepparton (Greater) C	
144				143				2141614 Murray				Shepparton - North	Shepparton	Shepparton	Shepparton (Greater) C	
216				218				2141615 Murray				Shepparton - North	Shepparton	Shepparton	Shepparton (Greater) C	
277				274				2141616 Murray				Shepparton - North	Shepparton	Shepparton	Shepparton (Greater) C	
188				192				2141617 Murray				Shepparton - North	Shepparton	Shepparton	Shepparton (Greater) C	
186				189				2141618 Murray				Shepparton - North	Shepparton	Shepparton	Shepparton (Greater) C	
329				334				2141619 Murray				Shepparton - North	Shepparton	Shepparton	Shepparton (Greater) C	
287				285				2141620 Murray				Shepparton - North	Shepparton	Shepparton	Shepparton (Greater) C	
325				340				2141621 Murray				Shepparton - North	Shepparton	Shepparton	Shepparton (Greater) C	
1,010				1,106				2141622 Murray				Shepparton - North	Shepparton	Shepparton	Shepparton (Greater) C	
356				358				2141623 Murray				Shepparton - North	Shepparton	Shepparton	Shepparton (Greater) C	
192				198				2141624 Murray				Shepparton - North	Shepparton	Shepparton	Shepparton (Greater) C	
219				213				2141625 Murray				Shepparton - North	Shepparton	Shepparton	Shepparton (Greater) C	
239				235				2141626 Murray				Shepparton - North	Shepparton	Shepparton	Shepparton (Greater) C	
214				215				2141627 Murray				Shepparton - North	Shepparton	Shepparton	Shepparton (Greater) C	
256				254				2141628 Murray				Shepparton - North	Shepparton	Shepparton	Shepparton (Greater) C	
225				227				2141629 Murray				Shepparton - North	Shepparton	Shepparton	Shepparton (Greater) C	
262				268				2141630 Murray				Shepparton - North	Shepparton	Shepparton	Shepparton (Greater) C	
205				208				2141631 Murray				Shepparton - North	Shepparton	Shepparton	Shepparton (Greater) C	
390				387				2141632 Murray				Shepparton - North	Shepparton	Shepparton	Shepparton (Greater) C	
179				186				2141633 Murray				Shepparton - North	Shepparton	Shepparton	Shepparton (Greater) C	
239				238				2141634 Murray				Shepparton - North	Shepparton	Shepparton	Shepparton (Greater) C	
316				314				2141635 Murray				Shepparton - North	Shepparton	Shepparton	Shepparton (Greater) C	
320				332				2141636 Murray				Shepparton - North	Shepparton	Shepparton	Shepparton (Greater) C	
291				287				2141637 Murray				Shepparton - North	Shepparton	Shepparton	Shepparton (Greater) C	
362				367				2141638 Murray				Shepparton - North	Shepparton	Shepparton	Shepparton (Greater) C	
382				379				2141639 Murray				Shepparton - North	Shepparton	Shepparton	Shepparton (Greater) C	
166				165				2141640 Murray				Shepparton - North	Shepparton	Shepparton	Shepparton (Greater) C	
288				289				2141641 Murray				Shepparton - North	Shepparton	Shepparton	Shepparton (Greater) C	
245				248				2141642 Murray				Shepparton - North	Shepparton	Shepparton	Shepparton (Greater) C	
146				145				2141643 Murray				Shepparton - North	Shepparton	Shepparton	Shepparton (Greater) C	
248	12,354			250	12,547			2141644 Murray				Shepparton - North	Shepparton	Shepparton	Shepparton (Greater) C	
334				332				2141701 Murray				Shepparton - South	Shepparton	Shepparton	Shepparton (Greater) C	
309				305				2141702 Murray				Shepparton - South	Shepparton	Shepparton	Shepparton (Greater) C	
277				276				2141703 Murray				Shepparton - South	Shepparton	Shepparton	Shepparton (Greater) C	
269				269				2141704 Murray				Shepparton - South	Shepparton	Shepparton	Shepparton (Greater) C	
269				270				2141705 Murray				Shepparton - South	Shepparton	Shepparton	Shepparton (Greater) C	
241				235				2141706 Murray				Shepparton - South	Shepparton	Shepparton	Shepparton (Greater) C	
402				408				2141707 Murray				Shepparton - South	Shepparton	Shepparton	Shepparton (Greater) C	
819				955				2141708 Murray				Shepparton - South	Shepparton	Shepparton	Shepparton (Greater) C	
260				259				2141709 Murray				Shepparton - South	Shepparton	Shepparton	Shepparton (Greater) C	
157				158				2141710 Murray				Shepparton - South	Shepparton	Shepparton	Shepparton (Greater) C	
158				164				2141711 Murray				Shepparton - South	Shepparton	Shepparton	Shepparton (Greater) C	
480				494				2141712 Murray				Shepparton - South	Shepparton	Shepparton	Shepparton (Greater) C	
372				381				2141713 Murray				Shepparton - South	Shepparton	Shepparton	Shepparton (Greater) C	
204				207				2141714 Murray				Shepparton - South	Shepparton	Shepparton	Shepparton (Greater) C	
390				397				2141715 Murray				Shepparton - South	Shepparton	Shepparton	Shepparton (Greater) C	
275				273				2141716 Murray				Shepparton - South	Shepparton	Shepparton	Shepparton (Greater) C	
928				982				2141717 Murray				Shepparton - South	Shepparton	Shepparton	Shepparton (Greater) C	

Current Enrolment 4/9/17: 4,064,258				Projected Enrolment 25/8/19: 4,194,146				SA1_7DIGITCODE_2011	Current CED	If Changed Proposed CED	Divided or T'ferred SA2's - Current	Divided or T'ferred SA2's - Projected	SA2_NAME_2011	SA3_NAME_2011	SA4_NAME_2011	LGA
SA1	SA2	SA3	SA4	SA1	SA2	SA3	SA4									
239				238				2141718 Murray				Shepparton - South	Shepparton	Shepparton	Shepparton (Greater) C	
442				467				2141719 Murray				Shepparton - South	Shepparton	Shepparton	Shepparton (Greater) C	
418				417				2141720 Murray				Shepparton - South	Shepparton	Shepparton	Shepparton (Greater) C	
149				146				2141721 Murray				Shepparton - South	Shepparton	Shepparton	Shepparton (Greater) C	
274				278				2141722 Murray				Shepparton - South	Shepparton	Shepparton	Shepparton (Greater) C	
290				287				2141723 Murray				Shepparton - South	Shepparton	Shepparton	Shepparton (Greater) C	
174				177				2141724 Murray				Shepparton - South	Shepparton	Shepparton	Shepparton (Greater) C	
338				333				2141725 Murray				Shepparton - South	Shepparton	Shepparton	Shepparton (Greater) C	
323				328				2141726 Murray				Shepparton - South	Shepparton	Shepparton	Shepparton (Greater) C	
184				187				2141727 Murray				Shepparton - South	Shepparton	Shepparton	Shepparton (Greater) C	
174				173				2141728 Murray				Shepparton - South	Shepparton	Shepparton	Shepparton (Greater) C	
169				168				2141729 Murray				Shepparton - South	Shepparton	Shepparton	Shepparton (Greater) C	
411				424				2141730 Murray				Shepparton - South	Shepparton	Shepparton	Shepparton (Greater) C	
373				376				2141731 Murray				Shepparton - South	Shepparton	Shepparton	Shepparton (Greater) C	
343				336				2141732 Murray				Shepparton - South	Shepparton	Shepparton	Shepparton (Greater) C	
157				163				2141733 Murray				Shepparton - South	Shepparton	Shepparton	Shepparton (Greater) C	
155				167				2141734 Murray				Shepparton - South	Shepparton	Shepparton	Shepparton (Greater) C	
411				454				2141735 Murray				Shepparton - South	Shepparton	Shepparton	Shepparton (Greater) C	
332				339				2141736 Murray				Shepparton - South	Shepparton	Shepparton	Shepparton (Greater) C	
174				174				2141737 Murray				Shepparton - South	Shepparton	Shepparton	Shepparton (Greater) C	
195				194				2141738 Murray				Shepparton - South	Shepparton	Shepparton	Shepparton (Greater) C	
170				168				2141739 Murray				Shepparton - South	Shepparton	Shepparton	Shepparton (Greater) C	
226				229				2141740 Murray				Shepparton - South	Shepparton	Shepparton	Shepparton (Greater) C	
222				232				2141741 Murray				Shepparton - South	Shepparton	Shepparton	Shepparton (Greater) C	
226				230				2141742 Murray				Shepparton - South	Shepparton	Shepparton	Shepparton (Greater) C	
298				301				2141743 Murray				Shepparton - South	Shepparton	Shepparton	Shepparton (Greater) C	
328				326				2141744 Murray				Shepparton - South	Shepparton	Shepparton	Shepparton (Greater) C	
296				295				2141745 Murray				Shepparton - South	Shepparton	Shepparton	Shepparton (Greater) C	
172				171				2141746 Murray				Shepparton - South	Shepparton	Shepparton	Shepparton (Greater) C	
268				267				2141747 Murray				Shepparton - South	Shepparton	Shepparton	Shepparton (Greater) C	
248				250				2141748 Murray				Shepparton - South	Shepparton	Shepparton	Shepparton (Greater) C	
307				304				2141749 Murray				Shepparton - South	Shepparton	Shepparton	Shepparton (Greater) C	
388				388				2141750 Murray				Shepparton - South	Shepparton	Shepparton	Shepparton (Greater) C	
287	15,305			295	15,647			2141751 Murray				Shepparton - South	Shepparton	Shepparton	Shepparton (Greater) C	
176				175				2141801 Murray				Shepparton Region - East	Shepparton	Shepparton	Shepparton (Greater) C	
196				195				2141802 Murray				Shepparton Region - East	Shepparton	Shepparton	Shepparton (Greater) C	
301				301				2141803 Murray				Shepparton Region - East	Shepparton	Shepparton	Shepparton (Greater) C	
113				110				2141804 Murray				Shepparton Region - East	Shepparton	Shepparton	Shepparton (Greater) C	
336				333				2141805 Murray				Shepparton Region - East	Shepparton	Shepparton	Shepparton (Greater) C	
220				218				2141806 Murray				Shepparton Region - East	Shepparton	Shepparton	Shepparton (Greater) C	
186				184				2141807 Murray				Shepparton Region - East	Shepparton	Shepparton	Shepparton (Greater) C	
187				183				2141808 Murray				Shepparton Region - East	Shepparton	Shepparton	Shepparton (Greater) C	
367				368				2141809 Murray				Shepparton Region - East	Shepparton	Shepparton	Shepparton (Greater) C	
181				184				2141810 Murray				Shepparton Region - East	Shepparton	Shepparton	Shepparton (Greater) C	
174				172				2141811 Murray				Shepparton Region - East	Shepparton	Shepparton	Shepparton (Greater) C	
182				181				2141812 Murray				Shepparton Region - East	Shepparton	Shepparton	Shepparton (Greater) C	
217	2,836			221	2,825			2141813 Murray				Shepparton Region - East	Shepparton	Shepparton	Shepparton (Greater) C	
131				130				2141901 Murray				Shepparton Region - West	Shepparton	Shepparton	Shepparton (Greater) C	
141				143				2141902 Murray				Shepparton Region - West	Shepparton	Shepparton	Shepparton (Greater) C	
230				225				2141903 Murray				Shepparton Region - West	Shepparton	Shepparton	Shepparton (Greater) C	
303				298				2141904 Murray				Shepparton Region - West	Shepparton	Shepparton	Shepparton (Greater) C	
203				202				2141905 Murray				Shepparton Region - West	Shepparton	Shepparton	Shepparton (Greater) C	
325				329				2141906 Murray				Shepparton Region - West	Shepparton	Shepparton	Shepparton (Greater) C	
352				353				2141907 Murray				Shepparton Region - West	Shepparton	Shepparton	Shepparton (Greater) C	
234				232				2141908 Murray				Shepparton Region - West	Shepparton	Shepparton	Shepparton (Greater) C	
215				215				2141909 Murray				Shepparton Region - West	Shepparton	Shepparton	Shepparton (Greater) C	
361				361				2141910 Murray				Shepparton Region - West	Shepparton	Shepparton	Shepparton (Greater) C	
173				177				2141911 Murray				Shepparton Region - West	Shepparton	Shepparton	Shepparton (Greater) C	
244				246				2141912 Murray				Shepparton Region - West	Shepparton	Shepparton	Shepparton (Greater) C	
196				198				2141913 Murray				Shepparton Region - West	Shepparton	Shepparton	Shepparton (Greater) C	
320				319				2141914 Murray				Shepparton Region - West	Shepparton	Shepparton	Shepparton (Greater) C	
137				138				2141915 Murray				Shepparton Region - West	Shepparton	Shepparton	Shepparton (Greater) C	
260				266				2141916 Murray				Shepparton Region - West	Shepparton	Shepparton	Shepparton (Greater) C	
185				185				2141917 Murray				Shepparton Region - West	Shepparton	Shepparton	Shepparton (Greater) C	
223				224				2141918 Murray				Shepparton Region - West	Shepparton	Shepparton	Shepparton (Greater) C	
327				331				2141919 Murray				Shepparton Region - West	Shepparton	Shepparton	Shepparton (Greater) C	
269				277				2141920 Murray				Shepparton Region - West	Shepparton	Shepparton	Shepparton (Greater) C	
222				225				2141921 Murray				Shepparton Region - West	Shepparton	Shepparton	Shepparton (Greater) C	
237				234				2141922 Murray				Shepparton Region - West	Shepparton	Shepparton	Shepparton (Greater) C	

Current Enrolment 4/9/17: 4,064,258				Projected Enrolment 25/8/19: 4,194,146				SA1_7DIGITCODE_2011	Current CED	If Changed Proposed CED	Divided or T'ferred SA2's - Current	Divided or T'ferred SA2's - Projected	SA2_NAME_2011	SA3_NAME_2011	SA4_NAME_2011	LGA
SA1	SA2	SA3	SA4	SA1	SA2	SA3	SA4									
150				151				2141923 Murray				Shepparton Region - West	Shepparton	Shepparton	Shepparton (Greater) C	
206				210				2141924 Murray				Shepparton Region - West	Shepparton	Shepparton	Shepparton (Greater) C	
180				183				2141925 Murray				Shepparton Region - West	Shepparton	Shepparton	Shepparton (Greater) C	
337				328				2141926 Murray				Shepparton Region - West	Shepparton	Shepparton	Shepparton (Greater) C	
510				527				2141927 Murray				Shepparton Region - West	Shepparton	Shepparton	Shepparton (Greater) C	
135				135				2141928 Murray				Shepparton Region - West	Shepparton	Shepparton	Shepparton (Greater) C	
316	7,122	43,258	93,353	314	7,156	43,870	94,181	2141929 Murray				Shepparton Region - West	Shepparton	Shepparton	Shepparton (Greater) C	
186				185				2142001 Wannon		186	185	Glenelg (Vic.)	Glenelg - Southern Grampians	Warrnambool and South West	Glenelg S	
293				285				2142002 Wannon		293	285	Glenelg (Vic.)	Glenelg - Southern Grampians	Warrnambool and South West	Glenelg S	
119				117				2142003 Wannon		119	117	Glenelg (Vic.)	Glenelg - Southern Grampians	Warrnambool and South West	Glenelg S	
237				236				2142004 Wannon		237	236	Glenelg (Vic.)	Glenelg - Southern Grampians	Warrnambool and South West	Glenelg S	
310				309				2142005 Wannon		310	309	Glenelg (Vic.)	Glenelg - Southern Grampians	Warrnambool and South West	Glenelg S	
172				172				2142006 Wannon		172	172	Glenelg (Vic.)	Glenelg - Southern Grampians	Warrnambool and South West	Glenelg S	
322				322				2142007 Wannon		322	322	Glenelg (Vic.)	Glenelg - Southern Grampians	Warrnambool and South West	Glenelg S	
238				250				2142008 Wannon		238	250	Glenelg (Vic.)	Glenelg - Southern Grampians	Warrnambool and South West	Glenelg S	
125				124				2142009 Wannon		125	124	Glenelg (Vic.)	Glenelg - Southern Grampians	Warrnambool and South West	Glenelg S	
228				227				2142010 Wannon		228	227	Glenelg (Vic.)	Glenelg - Southern Grampians	Warrnambool and South West	Glenelg S	
196				195				2142011 Wannon		196	195	Glenelg (Vic.)	Glenelg - Southern Grampians	Warrnambool and South West	Glenelg S	
245				242				2142012 Wannon		245	242	Glenelg (Vic.)	Glenelg - Southern Grampians	Warrnambool and South West	Glenelg S	
299				300				2142013 Wannon		299	300	Glenelg (Vic.)	Glenelg - Southern Grampians	Warrnambool and South West	Glenelg S	
126				124				2142014 Wannon		126	124	Glenelg (Vic.)	Glenelg - Southern Grampians	Warrnambool and South West	Glenelg S	
236				238				2142015 Wannon		236	238	Glenelg (Vic.)	Glenelg - Southern Grampians	Warrnambool and South West	Glenelg S	
154				152				2142016 Wannon		154	152	Glenelg (Vic.)	Glenelg - Southern Grampians	Warrnambool and South West	Glenelg S	
200				196				2142017 Wannon		200	196	Glenelg (Vic.)	Glenelg - Southern Grampians	Warrnambool and South West	Glenelg S	
150				149				2142018 Wannon		150	149	Glenelg (Vic.)	Glenelg - Southern Grampians	Warrnambool and South West	Glenelg S	
188				189				2142019 Wannon		188	189	Glenelg (Vic.)	Glenelg - Southern Grampians	Warrnambool and South West	Glenelg S	
283				277				2142020 Wannon		283	277	Glenelg (Vic.)	Glenelg - Southern Grampians	Warrnambool and South West	Glenelg S	
98				94				2142021 Wannon		98	94	Glenelg (Vic.)	Glenelg - Southern Grampians	Warrnambool and South West	Glenelg S	
21				20				2142021 Wannon		21	20	Glenelg (Vic.)	Glenelg - Southern Grampians	Warrnambool and South West	Southern Grampians S	
299				299				2142022 Wannon		299	299	Glenelg (Vic.)	Glenelg - Southern Grampians	Warrnambool and South West	Glenelg S	
17				17				2142022 Wannon		17	17	Glenelg (Vic.)	Glenelg - Southern Grampians	Warrnambool and South West	Moynes S	
162				161				2142023 Wannon		162	161	Glenelg (Vic.)	Glenelg - Southern Grampians	Warrnambool and South West	Glenelg S	
286				284				2142024 Wannon		286	284	Glenelg (Vic.)	Glenelg - Southern Grampians	Warrnambool and South West	Glenelg S	
167				172				2142025 Wannon		167	172	Glenelg (Vic.)	Glenelg - Southern Grampians	Warrnambool and South West	Glenelg S	
224				225				2142026 Wannon		224	225	Glenelg (Vic.)	Glenelg - Southern Grampians	Warrnambool and South West	Glenelg S	
9				9				2142026 Wannon		9	9	Glenelg (Vic.)	Glenelg - Southern Grampians	Warrnambool and South West	Southern Grampians S	
153				153				2142027 Wannon		153	153	Glenelg (Vic.)	Glenelg - Southern Grampians	Warrnambool and South West	Glenelg S	
151				153				2142028 Wannon		151	153	Glenelg (Vic.)	Glenelg - Southern Grampians	Warrnambool and South West	Glenelg S	
280				279				2142029 Wannon		280	279	Glenelg (Vic.)	Glenelg - Southern Grampians	Warrnambool and South West	Glenelg S	
353				353				2142030 Wannon		353	353	Glenelg (Vic.)	Glenelg - Southern Grampians	Warrnambool and South West	Glenelg S	
150	6,677			144	6,652			2142031 Wannon		150	144	Glenelg (Vic.)	Glenelg - Southern Grampians	Warrnambool and South West	Glenelg S	
								Wannon		6,630	6,606				Glenelg S	
								Wannon		17	17				Moynes S	
								Wannon		30	29				Southern Grampians S	
318				318				2142101 Wannon				Hamilton (Vic.)	Glenelg - Southern Grampians	Warrnambool and South West	Southern Grampians S	
216				216				2142102 Wannon				Hamilton (Vic.)	Glenelg - Southern Grampians	Warrnambool and South West	Southern Grampians S	
265				265				2142103 Wannon				Hamilton (Vic.)	Glenelg - Southern Grampians	Warrnambool and South West	Southern Grampians S	
287				284				2142104 Wannon				Hamilton (Vic.)	Glenelg - Southern Grampians	Warrnambool and South West	Southern Grampians S	
406				411				2142105 Wannon				Hamilton (Vic.)	Glenelg - Southern Grampians	Warrnambool and South West	Southern Grampians S	
212				210				2142106 Wannon				Hamilton (Vic.)	Glenelg - Southern Grampians	Warrnambool and South West	Southern Grampians S	
317				317				2142107 Wannon				Hamilton (Vic.)	Glenelg - Southern Grampians	Warrnambool and South West	Southern Grampians S	
315				313				2142108 Wannon				Hamilton (Vic.)	Glenelg - Southern Grampians	Warrnambool and South West	Southern Grampians S	
285				285				2142109 Wannon				Hamilton (Vic.)	Glenelg - Southern Grampians	Warrnambool and South West	Southern Grampians S	
280				288				2142110 Wannon				Hamilton (Vic.)	Glenelg - Southern Grampians	Warrnambool and South West	Southern Grampians S	
336				336				2142111 Wannon				Hamilton (Vic.)	Glenelg - Southern Grampians	Warrnambool and South West	Southern Grampians S	
261				259				2142112 Wannon				Hamilton (Vic.)	Glenelg - Southern Grampians	Warrnambool and South West	Southern Grampians S	
168				165				2142113 Wannon				Hamilton (Vic.)	Glenelg - Southern Grampians	Warrnambool and South West	Southern Grampians S	
196				196				2142114 Wannon				Hamilton (Vic.)	Glenelg - Southern Grampians	Warrnambool and South West	Southern Grampians S	
283				283				2142115 Wannon				Hamilton (Vic.)	Glenelg - Southern Grampians	Warrnambool and South West	Southern Grampians S	
305				307				2142116 Wannon				Hamilton (Vic.)	Glenelg - Southern Grampians	Warrnambool and South West	Southern Grampians S	
271				271				2142117 Wannon				Hamilton (Vic.)	Glenelg - Southern Grampians	Warrnambool and South West	Southern Grampians S	
198				198				2142118 Wannon				Hamilton (Vic.)	Glenelg - Southern Grampians	Warrnambool and South West	Southern Grampians S	
346				340				2142119 Wannon				Hamilton (Vic.)	Glenelg - Southern Grampians	Warrnambool and South West	Southern Grampians S	
350				346				2142120 Wannon				Hamilton (Vic.)	Glenelg - Southern Grampians	Warrnambool and South West	Southern Grampians S	
158				157				2142121 Wannon				Hamilton (Vic.)	Glenelg - Southern Grampians	Warrnambool and South West	Southern Grampians S	
214				213				2142122 Wannon				Hamilton (Vic.)	Glenelg - Southern Grampians	Warrnambool and South West	Southern Grampians S	
263				260				2142123 Wannon				Hamilton (Vic.)	Glenelg - Southern Grampians	Warrnambool and South West	Southern Grampians S	
169				171				2142124 Wannon				Hamilton (Vic.)	Glenelg - Southern Grampians	Warrnambool and South West	Southern Grampians S	
250				246				2142125 Wannon				Hamilton (Vic.)	Glenelg - Southern Grampians	Warrnambool and South West	Southern Grampians S	

Current Enrolment 4/9/17: 4,064,258				Projected Enrolment 25/8/19: 4,194,146				SA1_7DIGITCODE_2011	Current CED	If Changed Proposed CED	Divided or T'ferred SA2's - Current	Divided or T'ferred SA2's - Projected	SA2_NAME_2011	SA3_NAME_2011	SA4_NAME_2011	LGA
SA1	SA2	SA3	SA4	SA1	SA2	SA3	SA4									
333				333				2142126 Wannon				Hamilton (Vic.)	Glenelg - Southern Grampians	Warrnambool and South West	Southern Grampians S	
306				302				2142127 Wannon				Hamilton (Vic.)	Glenelg - Southern Grampians	Warrnambool and South West	Southern Grampians S	
265	7,573			265	7,555			2142128 Wannon				Hamilton (Vic.)	Glenelg - Southern Grampians	Warrnambool and South West	Southern Grampians S	
0				0				2142201 Wannon				Portland	Glenelg - Southern Grampians	Warrnambool and South West	Glenelg S	
353				356				2142202 Wannon				Portland	Glenelg - Southern Grampians	Warrnambool and South West	Glenelg S	
238				238				2142203 Wannon				Portland	Glenelg - Southern Grampians	Warrnambool and South West	Glenelg S	
281				281				2142204 Wannon				Portland	Glenelg - Southern Grampians	Warrnambool and South West	Glenelg S	
239				239				2142205 Wannon				Portland	Glenelg - Southern Grampians	Warrnambool and South West	Glenelg S	
309				311				2142206 Wannon				Portland	Glenelg - Southern Grampians	Warrnambool and South West	Glenelg S	
0				0				2142207 Wannon				Portland	Glenelg - Southern Grampians	Warrnambool and South West	Glenelg S	
221				220				2142208 Wannon				Portland	Glenelg - Southern Grampians	Warrnambool and South West	Glenelg S	
290				293				2142209 Wannon				Portland	Glenelg - Southern Grampians	Warrnambool and South West	Glenelg S	
321				320				2142210 Wannon				Portland	Glenelg - Southern Grampians	Warrnambool and South West	Glenelg S	
362				359				2142211 Wannon				Portland	Glenelg - Southern Grampians	Warrnambool and South West	Glenelg S	
280				283				2142212 Wannon				Portland	Glenelg - Southern Grampians	Warrnambool and South West	Glenelg S	
353				346				2142213 Wannon				Portland	Glenelg - Southern Grampians	Warrnambool and South West	Glenelg S	
352				354				2142214 Wannon				Portland	Glenelg - Southern Grampians	Warrnambool and South West	Glenelg S	
238				237				2142215 Wannon				Portland	Glenelg - Southern Grampians	Warrnambool and South West	Glenelg S	
0				0				2142216 Wannon				Portland	Glenelg - Southern Grampians	Warrnambool and South West	Glenelg S	
196				198				2142217 Wannon				Portland	Glenelg - Southern Grampians	Warrnambool and South West	Glenelg S	
386				392				2142218 Wannon				Portland	Glenelg - Southern Grampians	Warrnambool and South West	Glenelg S	
329				331				2142219 Wannon				Portland	Glenelg - Southern Grampians	Warrnambool and South West	Glenelg S	
442				446				2142220 Wannon				Portland	Glenelg - Southern Grampians	Warrnambool and South West	Glenelg S	
292				293				2142221 Wannon				Portland	Glenelg - Southern Grampians	Warrnambool and South West	Glenelg S	
235				238				2142222 Wannon				Portland	Glenelg - Southern Grampians	Warrnambool and South West	Glenelg S	
236				237				2142223 Wannon				Portland	Glenelg - Southern Grampians	Warrnambool and South West	Glenelg S	
194				194				2142224 Wannon				Portland	Glenelg - Southern Grampians	Warrnambool and South West	Glenelg S	
254				248				2142225 Wannon				Portland	Glenelg - Southern Grampians	Warrnambool and South West	Glenelg S	
277				282				2142226 Wannon				Portland	Glenelg - Southern Grampians	Warrnambool and South West	Glenelg S	
416				413				2142227 Wannon				Portland	Glenelg - Southern Grampians	Warrnambool and South West	Glenelg S	
194				198				2142228 Wannon				Portland	Glenelg - Southern Grampians	Warrnambool and South West	Glenelg S	
178				178				2142229 Wannon				Portland	Glenelg - Southern Grampians	Warrnambool and South West	Glenelg S	
176				174				2142230 Wannon				Portland	Glenelg - Southern Grampians	Warrnambool and South West	Glenelg S	
198				195				2142231 Wannon				Portland	Glenelg - Southern Grampians	Warrnambool and South West	Glenelg S	
349	8,189			351	8,205			2142232 Wannon				Portland	Glenelg - Southern Grampians	Warrnambool and South West	Glenelg S	
257				259				2142301 Wannon		257	259	Southern Grampians	Glenelg - Southern Grampians	Warrnambool and South West	Southern Grampians S	
228				222				2142302 Wannon		228	222	Southern Grampians	Glenelg - Southern Grampians	Warrnambool and South West	Southern Grampians S	
248				237				2142303 Wannon		248	237	Southern Grampians	Glenelg - Southern Grampians	Warrnambool and South West	Southern Grampians S	
199				184				2142304 Wannon		199	184	Southern Grampians	Glenelg - Southern Grampians	Warrnambool and South West	Southern Grampians S	
223				217				2142305 Wannon		223	217	Southern Grampians	Glenelg - Southern Grampians	Warrnambool and South West	Southern Grampians S	
333				330				2142306 Wannon		333	330	Southern Grampians	Glenelg - Southern Grampians	Warrnambool and South West	Southern Grampians S	
114				100				2142307 Wannon		114	100	Southern Grampians	Glenelg - Southern Grampians	Warrnambool and South West	Southern Grampians S	
215				211				2142308 Wannon		215	211	Southern Grampians	Glenelg - Southern Grampians	Warrnambool and South West	Southern Grampians S	
269				269				2142309 Wannon		269	269	Southern Grampians	Glenelg - Southern Grampians	Warrnambool and South West	Southern Grampians S	
250				248				2142310 Wannon		250	248	Southern Grampians	Glenelg - Southern Grampians	Warrnambool and South West	Southern Grampians S	
166				162				2142311 Wannon		166	162	Southern Grampians	Glenelg - Southern Grampians	Warrnambool and South West	Southern Grampians S	
12				11				2142312 Wannon		12	11	Southern Grampians	Glenelg - Southern Grampians	Warrnambool and South West	Moyne S	
151				148				2142312 Wannon		151	148	Southern Grampians	Glenelg - Southern Grampians	Warrnambool and South West	Southern Grampians S	
164				155				2142313 Wannon		164	155	Southern Grampians	Glenelg - Southern Grampians	Warrnambool and South West	Southern Grampians S	
0				0				2142314 Wannon		0	0	Southern Grampians	Glenelg - Southern Grampians	Warrnambool and South West	Glenelg S	
183				158				2142314 Wannon		183	158	Southern Grampians	Glenelg - Southern Grampians	Warrnambool and South West	Southern Grampians S	
24				23				2142315 Wannon		24	23	Southern Grampians	Glenelg - Southern Grampians	Warrnambool and South West	Glenelg S	
240				235				2142315 Wannon		240	235	Southern Grampians	Glenelg - Southern Grampians	Warrnambool and South West	Southern Grampians S	
322				325				2142316 Wannon		322	325	Southern Grampians	Glenelg - Southern Grampians	Warrnambool and South West	Southern Grampians S	
32				33				2142317 Wannon		32	33	Southern Grampians	Glenelg - Southern Grampians	Warrnambool and South West	Moyne S	
233				235				2142317 Wannon		233	235	Southern Grampians	Glenelg - Southern Grampians	Warrnambool and South West	Southern Grampians S	
135				115				2142318 Wannon		135	115	Southern Grampians	Glenelg - Southern Grampians	Warrnambool and South West	Southern Grampians S	
43				43				2142319 Wannon		43	43	Southern Grampians	Glenelg - Southern Grampians	Warrnambool and South West	Glenelg S	
196				196				2142319 Wannon		196	196	Southern Grampians	Glenelg - Southern Grampians	Warrnambool and South West	Southern Grampians S	
166				167				2142320 Wannon		166	167	Southern Grampians	Glenelg - Southern Grampians	Warrnambool and South West	Southern Grampians S	
157				154				2142321 Wannon		157	154	Southern Grampians	Glenelg - Southern Grampians	Warrnambool and South West	Southern Grampians S	
144	4,704	27,143		146	4,583	26,995		2142322 Wannon		144	146	Southern Grampians	Glenelg - Southern Grampians	Warrnambool and South West	Southern Grampians S	
								Wannon		67	66				Glenelg S	
								Wannon		44	44				Moyne S	
								Wannon		4,593	4,473				Southern Grampians S	
283				279				2142401 Wannon				Camperdown	Warrnambool - Otway Ranges	Warrnambool and South West	Corangamite S	
200				200				2142402 Wannon				Camperdown	Warrnambool - Otway Ranges	Warrnambool and South West	Corangamite S	
290				287				2142403 Wannon				Camperdown	Warrnambool - Otway Ranges	Warrnambool and South West	Corangamite S	
287				284				2142404 Wannon				Camperdown	Warrnambool - Otway Ranges	Warrnambool and South West	Corangamite S	

Current Enrolment 4/9/17: 4,064,258				Projected Enrolment 25/8/19: 4,194,146				SA1_7DIGITCODE_2011	Current CED	If Changed Proposed CED	Divided or T'ferred SA2's - Current	Divided or T'ferred SA2's - Projected	SA2_NAME_2011	SA3_NAME_2011	SA4_NAME_2011	LGA
SA1	SA2	SA3	SA4	SA1	SA2	SA3	SA4									
283				287				2142405	Wannon				Camperdown	Warrnambool - Otway Ranges	Warrnambool and South West	Corangamite S
187				184				2142406	Wannon				Camperdown	Warrnambool - Otway Ranges	Warrnambool and South West	Corangamite S
433				429				2142407	Wannon				Camperdown	Warrnambool - Otway Ranges	Warrnambool and South West	Corangamite S
182				185				2142408	Wannon				Camperdown	Warrnambool - Otway Ranges	Warrnambool and South West	Corangamite S
228				225				2142409	Wannon				Camperdown	Warrnambool - Otway Ranges	Warrnambool and South West	Corangamite S
154				154				2142410	Wannon				Camperdown	Warrnambool - Otway Ranges	Warrnambool and South West	Corangamite S
223	2,750			220	2,734			2142411	Wannon				Camperdown	Warrnambool - Otway Ranges	Warrnambool and South West	Corangamite S
286				286				2142501	Corangamite	Wannon	286	286	Colac	Warrnambool - Otway Ranges	Warrnambool and South West	Colac Otway S
373				373				2142502	Corangamite	Wannon	373	373	Colac	Warrnambool - Otway Ranges	Warrnambool and South West	Colac Otway S
335				349				2142503	Corangamite	Wannon	335	349	Colac	Warrnambool - Otway Ranges	Warrnambool and South West	Colac Otway S
277				281				2142504	Corangamite	Wannon	277	281	Colac	Warrnambool - Otway Ranges	Warrnambool and South West	Colac Otway S
563				578				2142505	Corangamite	Wannon	563	578	Colac	Warrnambool - Otway Ranges	Warrnambool and South West	Colac Otway S
237				255				2142506	Corangamite	Wannon	237	255	Colac	Warrnambool - Otway Ranges	Warrnambool and South West	Colac Otway S
467				470				2142507	Corangamite	Wannon	467	470	Colac	Warrnambool - Otway Ranges	Warrnambool and South West	Colac Otway S
197				202				2142508	Corangamite	Wannon	197	202	Colac	Warrnambool - Otway Ranges	Warrnambool and South West	Colac Otway S
310				304				2142509	Corangamite	Wannon	310	304	Colac	Warrnambool - Otway Ranges	Warrnambool and South West	Colac Otway S
255				248				2142510	Corangamite	Wannon	255	248	Colac	Warrnambool - Otway Ranges	Warrnambool and South West	Colac Otway S
208				213				2142511	Corangamite	Wannon	208	213	Colac	Warrnambool - Otway Ranges	Warrnambool and South West	Colac Otway S
240				247				2142512	Corangamite	Wannon	240	247	Colac	Warrnambool - Otway Ranges	Warrnambool and South West	Colac Otway S
290				301				2142513	Corangamite	Wannon	290	301	Colac	Warrnambool - Otway Ranges	Warrnambool and South West	Colac Otway S
250				254				2142514	Corangamite	Wannon	250	254	Colac	Warrnambool - Otway Ranges	Warrnambool and South West	Colac Otway S
242				250				2142515	Corangamite	Wannon	242	250	Colac	Warrnambool - Otway Ranges	Warrnambool and South West	Colac Otway S
138				137				2142516	Corangamite	Wannon	138	137	Colac	Warrnambool - Otway Ranges	Warrnambool and South West	Colac Otway S
227				227				2142517	Corangamite	Wannon	227	227	Colac	Warrnambool - Otway Ranges	Warrnambool and South West	Colac Otway S
237				240				2142518	Corangamite	Wannon	237	240	Colac	Warrnambool - Otway Ranges	Warrnambool and South West	Colac Otway S
324				319				2142519	Corangamite	Wannon	324	319	Colac	Warrnambool - Otway Ranges	Warrnambool and South West	Colac Otway S
169				174				2142520	Corangamite	Wannon	169	174	Colac	Warrnambool - Otway Ranges	Warrnambool and South West	Colac Otway S
228				234				2142521	Corangamite	Wannon	228	234	Colac	Warrnambool - Otway Ranges	Warrnambool and South West	Colac Otway S
244				239				2142522	Corangamite	Wannon	244	239	Colac	Warrnambool - Otway Ranges	Warrnambool and South West	Colac Otway S
378				379				2142523	Corangamite	Wannon	378	379	Colac	Warrnambool - Otway Ranges	Warrnambool and South West	Colac Otway S
453				474				2142524	Corangamite	Wannon	453	474	Colac	Warrnambool - Otway Ranges	Warrnambool and South West	Colac Otway S
354				360				2142525	Corangamite	Wannon	354	360	Colac	Warrnambool - Otway Ranges	Warrnambool and South West	Colac Otway S
366				362				2142526	Corangamite	Wannon	366	362	Colac	Warrnambool - Otway Ranges	Warrnambool and South West	Colac Otway S
433				429				2142527	Corangamite	Wannon	433	429	Colac	Warrnambool - Otway Ranges	Warrnambool and South West	Colac Otway S
130				127				2142528	Corangamite	Wannon	130	127	Colac	Warrnambool - Otway Ranges	Warrnambool and South West	Colac Otway S
157				155				2142529	Corangamite	Wannon	157	155	Colac	Warrnambool - Otway Ranges	Warrnambool and South West	Colac Otway S
480				502				2142530	Corangamite	Wannon	480	502	Colac	Warrnambool - Otway Ranges	Warrnambool and South West	Colac Otway S
111	8,959			113	9,082			2142531	Corangamite	Wannon	111	113	Colac	Warrnambool - Otway Ranges	Warrnambool and South West	Colac Otway S
								Corangamite	Wannon		8,959	9,082				
390				394				2142601	Corangamite	Wannon	390	394	Colac Region	Warrnambool - Otway Ranges	Warrnambool and South West	Colac Otway S
176				176				2142602	Corangamite	Wannon	176	176	Colac Region	Warrnambool - Otway Ranges	Warrnambool and South West	Colac Otway S
406				411				2142603	Corangamite	Wannon	406	411	Colac Region	Warrnambool - Otway Ranges	Warrnambool and South West	Colac Otway S
192				195				2142604	Corangamite	Wannon	192	195	Colac Region	Warrnambool - Otway Ranges	Warrnambool and South West	Colac Otway S
20				20				2142604	Corangamite	Wannon	20	20	Colac Region	Warrnambool - Otway Ranges	Warrnambool and South West	Surf Coast S
325				323				2142605	Corangamite	Wannon	325	323	Colac Region	Warrnambool - Otway Ranges	Warrnambool and South West	Colac Otway S
135				137				2142606	Corangamite	Wannon	135	137	Colac Region	Warrnambool - Otway Ranges	Warrnambool and South West	Colac Otway S
146				143				2142607	Corangamite	Wannon	146	143	Colac Region	Warrnambool - Otway Ranges	Warrnambool and South West	Colac Otway S
146				150				2142608	Corangamite	Wannon	146	150	Colac Region	Warrnambool - Otway Ranges	Warrnambool and South West	Colac Otway S
366				369				2142609	Corangamite	Wannon	366	369	Colac Region	Warrnambool - Otway Ranges	Warrnambool and South West	Colac Otway S
216				222				2142610	Corangamite	Wannon	216	222	Colac Region	Warrnambool - Otway Ranges	Warrnambool and South West	Colac Otway S
199				198				2142611	Corangamite	Wannon	199	198	Colac Region	Warrnambool - Otway Ranges	Warrnambool and South West	Colac Otway S
221				227				2142612	Corangamite	Wannon	221	227	Colac Region	Warrnambool - Otway Ranges	Warrnambool and South West	Colac Otway S
243				245				2142613	Corangamite	Wannon	243	245	Colac Region	Warrnambool - Otway Ranges	Warrnambool and South West	Colac Otway S
179				178				2142614	Corangamite	Wannon	179	178	Colac Region	Warrnambool - Otway Ranges	Warrnambool and South West	Colac Otway S
290				282				2142615	Corangamite	Wannon	290	282	Colac Region	Warrnambool - Otway Ranges	Warrnambool and South West	Colac Otway S
261				261				2142616	Corangamite	Wannon	261	261	Colac Region	Warrnambool - Otway Ranges	Warrnambool and South West	Colac Otway S
209	4,120			204	4,135			2142617	Corangamite	Wannon	209	204	Colac Region	Warrnambool - Otway Ranges	Warrnambool and South West	Colac Otway S
								Corangamite	Wannon		4,100	4,115				Colac Otway S
								Corangamite	Wannon		20	20				Surf Coast S
186				185				2142701	Wannon		186	185	Corangamite - North	Warrnambool - Otway Ranges	Warrnambool and South West	Corangamite S
233				233				2142702	Wannon		233	233	Corangamite - North	Warrnambool - Otway Ranges	Warrnambool and South West	Corangamite S
244				243				2142703	Wannon		244	243	Corangamite - North	Warrnambool - Otway Ranges	Warrnambool and South West	Corangamite S
331				327				2142704	Wannon		331	327	Corangamite - North	Warrnambool - Otway Ranges	Warrnambool and South West	Corangamite S
281				283				2142705	Wannon		281	283	Corangamite - North	Warrnambool - Otway Ranges	Warrnambool and South West	Corangamite S
184				182				2142706	Wannon		184	182	Corangamite - North	Warrnambool - Otway Ranges	Warrnambool and South West	Corangamite S
174				166				2142707	Wannon		174	166	Corangamite - North	Warrnambool - Otway Ranges	Warrnambool and South West	Corangamite S
265				265				2142708	Wannon		265	265	Corangamite - North	Warrnambool - Otway Ranges	Warrnambool and South West	Corangamite S
8				8				2142708	Wannon		8	8	Corangamite - North	Warrnambool - Otway Ranges	Warrnambool and South West	Moynes S
146				144				2142709	Wannon		146	144	Corangamite - North	Warrnambool - Otway Ranges	Warrnambool and South West	Corangamite S

Current Enrolment 4/9/17: 4,064,258				Projected Enrolment 25/8/19: 4,194,146				SA1_7DIGITCODE_2011	Current CED	If Changed Proposed CED	Divided or T'ferred SA2's - Current	Divided or T'ferred SA2's - Projected	SA2_NAME_2011	SA3_NAME_2011	SA4_NAME_2011	LGA
SA1	SA2	SA3	SA4	SA1	SA2	SA3	SA4									
241				240				2142710	Wannon		241	240	Corangamite - North	Warrnambool - Otway Ranges	Warrnambool and South West	Corangamite S
134				130				2142711	Wannon		134	130	Corangamite - North	Warrnambool - Otway Ranges	Warrnambool and South West	Corangamite S
257				254				2142712	Wannon		257	254	Corangamite - North	Warrnambool - Otway Ranges	Warrnambool and South West	Corangamite S
237				234				2142713	Wannon		237	234	Corangamite - North	Warrnambool - Otway Ranges	Warrnambool and South West	Corangamite S
229				224				2142714	Wannon		229	224	Corangamite - North	Warrnambool - Otway Ranges	Warrnambool and South West	Corangamite S
340				339				2142715	Wannon		340	339	Corangamite - North	Warrnambool - Otway Ranges	Warrnambool and South West	Corangamite S
290				288				2142716	Wannon		290	288	Corangamite - North	Warrnambool - Otway Ranges	Warrnambool and South West	Corangamite S
146				145				2142717	Wannon		146	145	Corangamite - North	Warrnambool - Otway Ranges	Warrnambool and South West	Corangamite S
171	4,097			176	4,066			2142718	Wannon		171	176	Corangamite - North	Warrnambool - Otway Ranges	Warrnambool and South West	Corangamite S
									Wannon		4,089	4,058				Corangamite S
									Wannon		8	8				Moynes S
198				195				2142801	Wannon		198	195	Corangamite - South	Warrnambool - Otway Ranges	Warrnambool and South West	Corangamite S
171				170				2142802	Wannon		171	170	Corangamite - South	Warrnambool - Otway Ranges	Warrnambool and South West	Corangamite S
216				210				2142803	Wannon		216	210	Corangamite - South	Warrnambool - Otway Ranges	Warrnambool and South West	Corangamite S
181				180				2142804	Wannon		181	180	Corangamite - South	Warrnambool - Otway Ranges	Warrnambool and South West	Corangamite S
250				249				2142805	Wannon		250	249	Corangamite - South	Warrnambool - Otway Ranges	Warrnambool and South West	Corangamite S
126				124				2142806	Wannon		126	124	Corangamite - South	Warrnambool - Otway Ranges	Warrnambool and South West	Corangamite S
184				185				2142807	Wannon		184	185	Corangamite - South	Warrnambool - Otway Ranges	Warrnambool and South West	Corangamite S
204				201				2142808	Wannon		204	201	Corangamite - South	Warrnambool - Otway Ranges	Warrnambool and South West	Corangamite S
170				167				2142809	Wannon		170	167	Corangamite - South	Warrnambool - Otway Ranges	Warrnambool and South West	Corangamite S
208				208				2142810	Wannon		208	208	Corangamite - South	Warrnambool - Otway Ranges	Warrnambool and South West	Corangamite S
17				17				2142810	Wannon		17	17	Corangamite - South	Warrnambool - Otway Ranges	Warrnambool and South West	Moynes S
143				144				2142811	Wannon		143	144	Corangamite - South	Warrnambool - Otway Ranges	Warrnambool and South West	Corangamite S
292				277				2142812	Wannon		292	277	Corangamite - South	Warrnambool - Otway Ranges	Warrnambool and South West	Corangamite S
210				208				2142813	Wannon		210	208	Corangamite - South	Warrnambool - Otway Ranges	Warrnambool and South West	Corangamite S
39				38				2142813	Wannon		39	38	Corangamite - South	Warrnambool - Otway Ranges	Warrnambool and South West	Moynes S
276				274				2142814	Wannon		276	274	Corangamite - South	Warrnambool - Otway Ranges	Warrnambool and South West	Corangamite S
200				192				2142815	Wannon		200	192	Corangamite - South	Warrnambool - Otway Ranges	Warrnambool and South West	Corangamite S
233				230				2142816	Wannon		233	230	Corangamite - South	Warrnambool - Otway Ranges	Warrnambool and South West	Corangamite S
173				179				2142817	Wannon		173	179	Corangamite - South	Warrnambool - Otway Ranges	Warrnambool and South West	Corangamite S
234				224				2142818	Wannon		234	224	Corangamite - South	Warrnambool - Otway Ranges	Warrnambool and South West	Corangamite S
238				236				2142819	Wannon		238	236	Corangamite - South	Warrnambool - Otway Ranges	Warrnambool and South West	Corangamite S
234				234				2142820	Wannon		234	234	Corangamite - South	Warrnambool - Otway Ranges	Warrnambool and South West	Corangamite S
202				192				2142821	Wannon		202	192	Corangamite - South	Warrnambool - Otway Ranges	Warrnambool and South West	Corangamite S
199				179				2142822	Wannon		199	179	Corangamite - South	Warrnambool - Otway Ranges	Warrnambool and South West	Corangamite S
131				135				2142823	Wannon		131	135	Corangamite - South	Warrnambool - Otway Ranges	Warrnambool and South West	Corangamite S
152				149				2142824	Wannon		152	149	Corangamite - South	Warrnambool - Otway Ranges	Warrnambool and South West	Corangamite S
149				148				2142825	Wannon		149	148	Corangamite - South	Warrnambool - Otway Ranges	Warrnambool and South West	Corangamite S
38				37				2142825	Wannon		38	37	Corangamite - South	Warrnambool - Otway Ranges	Warrnambool and South West	Moynes S
211	5,279			217	5,199			2142826	Wannon		211	217	Corangamite - South	Warrnambool - Otway Ranges	Warrnambool and South West	Corangamite S
									Wannon		5,185	5,107				Corangamite S
									Wannon		94	92				Moynes S
148				150				2142901	Wannon		148	150	Moyne - East	Warrnambool - Otway Ranges	Warrnambool and South West	Moynes S
306				310				2142902	Wannon		306	310	Moyne - East	Warrnambool - Otway Ranges	Warrnambool and South West	Moynes S
271				272				2142903	Wannon		271	272	Moyne - East	Warrnambool - Otway Ranges	Warrnambool and South West	Moynes S
242				241				2142904	Wannon		242	241	Moyne - East	Warrnambool - Otway Ranges	Warrnambool and South West	Moynes S
196				195				2142905	Wannon		196	195	Moyne - East	Warrnambool - Otway Ranges	Warrnambool and South West	Moynes S
289				295				2142906	Wannon		289	295	Moyne - East	Warrnambool - Otway Ranges	Warrnambool and South West	Moynes S
135				130				2142907	Wannon		135	130	Moyne - East	Warrnambool - Otway Ranges	Warrnambool and South West	Moynes S
250				249				2142908	Wannon		250	249	Moyne - East	Warrnambool - Otway Ranges	Warrnambool and South West	Moynes S
15				15				2142908	Wannon		15	15	Moyne - East	Warrnambool - Otway Ranges	Warrnambool and South West	Southern Grampians S
215				214				2142909	Wannon		215	214	Moyne - East	Warrnambool - Otway Ranges	Warrnambool and South West	Moynes S
197				192				2142910	Wannon		197	192	Moyne - East	Warrnambool - Otway Ranges	Warrnambool and South West	Moynes S
192				188				2142911	Wannon		192	188	Moyne - East	Warrnambool - Otway Ranges	Warrnambool and South West	Moynes S
18				18				2142912	Wannon		18	18	Moyne - East	Warrnambool - Otway Ranges	Warrnambool and South West	Moynes S
168				165				2142913	Wannon		168	165	Moyne - East	Warrnambool - Otway Ranges	Warrnambool and South West	Moynes S
195				191				2142914	Wannon		195	191	Moyne - East	Warrnambool - Otway Ranges	Warrnambool and South West	Moynes S
145				143				2142915	Wannon		145	143	Moyne - East	Warrnambool - Otway Ranges	Warrnambool and South West	Moynes S
240				243				2142916	Wannon		240	243	Moyne - East	Warrnambool - Otway Ranges	Warrnambool and South West	Moynes S
70				68				2142917	Wannon		70	68	Moyne - East	Warrnambool - Otway Ranges	Warrnambool and South West	Corangamite S
184				181				2142917	Wannon		184	181	Moyne - East	Warrnambool - Otway Ranges	Warrnambool and South West	Moynes S
157				162				2142918	Wannon		157	162	Moyne - East	Warrnambool - Otway Ranges	Warrnambool and South West	Moynes S
308				310				2142919	Wannon		308	310	Moyne - East	Warrnambool - Otway Ranges	Warrnambool and South West	Moynes S
96				98				2142920	Wannon		96	98	Moyne - East	Warrnambool - Otway Ranges	Warrnambool and South West	Moynes S
132				134				2142921	Wannon		132	134	Moyne - East	Warrnambool - Otway Ranges	Warrnambool and South West	Moynes S
137				138				2142922	Wannon		137	138	Moyne - East	Warrnambool - Otway Ranges	Warrnambool and South West	Moynes S
46				44				2142923	Wannon		46	44	Moyne - East	Warrnambool - Otway Ranges	Warrnambool and South West	Corangamite S
125				121				2142923	Wannon		125	121	Moyne - East	Warrnambool - Otway Ranges	Warrnambool and South West	Moynes S
336	4,813			342	4,809			2142924	Wannon		336	342	Moyne - East	Warrnambool - Otway Ranges	Warrnambool and South West	Moynes S

Current Enrolment 4/9/17: 4,064,258				Projected Enrolment 25/8/19: 4,194,146				SA1_7DIGITCODE_2011	Current CED	If Changed Proposed CED	Divided or T'ferred SA2's - Current	Divided or T'ferred SA2's - Projected	SA2_NAME_2011	SA3_NAME_2011	SA4_NAME_2011	LGA
SA1	SA2	SA3	SA4	SA1	SA2	SA3	SA4									
								Wannon			116	112				Corangamite S
								Wannon			4,682	4,682				Moyne S
								Wannon			15	15				Southern Grampians S
242				249				2143001 Wannon			242	249	Moyne - West	Warrnambool - Otway Ranges	Warrnambool and South West	Moyne S
167				163				2143002 Wannon			167	163	Moyne - West	Warrnambool - Otway Ranges	Warrnambool and South West	Moyne S
319				330				2143003 Wannon			319	330	Moyne - West	Warrnambool - Otway Ranges	Warrnambool and South West	Moyne S
452				479				2143004 Wannon			452	479	Moyne - West	Warrnambool - Otway Ranges	Warrnambool and South West	Moyne S
219				218				2143005 Wannon			219	218	Moyne - West	Warrnambool - Otway Ranges	Warrnambool and South West	Moyne S
317				321				2143006 Wannon			317	321	Moyne - West	Warrnambool - Otway Ranges	Warrnambool and South West	Moyne S
181				177				2143007 Wannon			181	177	Moyne - West	Warrnambool - Otway Ranges	Warrnambool and South West	Moyne S
271				273				2143008 Wannon			271	273	Moyne - West	Warrnambool - Otway Ranges	Warrnambool and South West	Moyne S
0				0				2143009 Wannon			0	0	Moyne - West	Warrnambool - Otway Ranges	Warrnambool and South West	Glenelg S
125				127				2143009 Wannon			125	127	Moyne - West	Warrnambool - Otway Ranges	Warrnambool and South West	Moyne S
205				208				2143010 Wannon			205	208	Moyne - West	Warrnambool - Otway Ranges	Warrnambool and South West	Moyne S
0				0				2143011 Wannon			0	0	Moyne - West	Warrnambool - Otway Ranges	Warrnambool and South West	Moyne S
206				210				2143012 Wannon			206	210	Moyne - West	Warrnambool - Otway Ranges	Warrnambool and South West	Moyne S
244				246				2143013 Wannon			244	246	Moyne - West	Warrnambool - Otway Ranges	Warrnambool and South West	Moyne S
268				265				2143014 Wannon			268	265	Moyne - West	Warrnambool - Otway Ranges	Warrnambool and South West	Moyne S
420				448				2143015 Wannon			420	448	Moyne - West	Warrnambool - Otway Ranges	Warrnambool and South West	Moyne S
44				47				2143015 Wannon			44	47	Moyne - West	Warrnambool - Otway Ranges	Warrnambool and South West	Warrnambool S
260				265				2143016 Wannon			260	265	Moyne - West	Warrnambool - Otway Ranges	Warrnambool and South West	Moyne S
16				16				2143016 Wannon			16	16	Moyne - West	Warrnambool - Otway Ranges	Warrnambool and South West	Warrnambool C
188				184				2143017 Wannon			188	184	Moyne - West	Warrnambool - Otway Ranges	Warrnambool and South West	Moyne S
143				141				2143018 Wannon			143	141	Moyne - West	Warrnambool - Otway Ranges	Warrnambool and South West	Moyne S
286				288				2143019 Wannon			286	288	Moyne - West	Warrnambool - Otway Ranges	Warrnambool and South West	Moyne S
162				160				2143020 Wannon			162	160	Moyne - West	Warrnambool - Otway Ranges	Warrnambool and South West	Moyne S
235				237				2143021 Wannon			235	237	Moyne - West	Warrnambool - Otway Ranges	Warrnambool and South West	Moyne S
284				292				2143022 Wannon			284	292	Moyne - West	Warrnambool - Otway Ranges	Warrnambool and South West	Moyne S
419				436				2143023 Wannon			419	436	Moyne - West	Warrnambool - Otway Ranges	Warrnambool and South West	Moyne S
308				302				2143024 Wannon			308	302	Moyne - West	Warrnambool - Otway Ranges	Warrnambool and South West	Moyne S
382				381				2143025 Wannon			382	381	Moyne - West	Warrnambool - Otway Ranges	Warrnambool and South West	Moyne S
157				156				2143026 Wannon			157	156	Moyne - West	Warrnambool - Otway Ranges	Warrnambool and South West	Moyne S
264				264				2143027 Wannon			264	264	Moyne - West	Warrnambool - Otway Ranges	Warrnambool and South West	Moyne S
282	7,066			284	7,167			2143028 Wannon			282	284	Moyne - West	Warrnambool - Otway Ranges	Warrnambool and South West	Moyne S
								Wannon			0	0				Glenelg S
								Wannon			7,006	7,104				Moyne S
								Wannon			60	63				Warrnambool C
434				453				2143101 Corangamite	Wannon		434	453	Otway	Warrnambool - Otway Ranges	Warrnambool and South West	Colac Otway S
343				349				2143102 Corangamite	Wannon		343	349	Otway	Warrnambool - Otway Ranges	Warrnambool and South West	Colac Otway S
256				270				2143103 Corangamite	Wannon		256	270	Otway	Warrnambool - Otway Ranges	Warrnambool and South West	Colac Otway S
203				208				2143104 Corangamite	Wannon		203	208	Otway	Warrnambool - Otway Ranges	Warrnambool and South West	Colac Otway S
172				177				2143105 Corangamite	Wannon		172	177	Otway	Warrnambool - Otway Ranges	Warrnambool and South West	Colac Otway S
389				388				2143106 Corangamite	Wannon		389	388	Otway	Warrnambool - Otway Ranges	Warrnambool and South West	Colac Otway S
145				141				2143107 Corangamite	Wannon		145	141	Otway	Warrnambool - Otway Ranges	Warrnambool and South West	Colac Otway S
342				340				2143108 Corangamite	Wannon		342	340	Otway	Warrnambool - Otway Ranges	Warrnambool and South West	Colac Otway S
304				301				2143109 Corangamite	Wannon		304	301	Otway	Warrnambool - Otway Ranges	Warrnambool and South West	Colac Otway S
200	2,788			199	2,826			2143110 Corangamite	Wannon		200	199	Otway	Warrnambool - Otway Ranges	Warrnambool and South West	Colac Otway S
								Corangamite	Wannon		2,788	2,826				
345				348				2143201 Wannon			345	348	Warrnambool - North	Warrnambool - Otway Ranges	Warrnambool and South West	Warrnambool C
303				301				2143202 Wannon			303	301	Warrnambool - North	Warrnambool - Otway Ranges	Warrnambool and South West	Warrnambool C
247				245				2143203 Wannon			247	245	Warrnambool - North	Warrnambool - Otway Ranges	Warrnambool and South West	Warrnambool C
200				203				2143204 Wannon			200	203	Warrnambool - North	Warrnambool - Otway Ranges	Warrnambool and South West	Warrnambool C
175				170				2143205 Wannon			175	170	Warrnambool - North	Warrnambool - Otway Ranges	Warrnambool and South West	Warrnambool C
228				231				2143206 Wannon			228	231	Warrnambool - North	Warrnambool - Otway Ranges	Warrnambool and South West	Warrnambool C
559				558				2143207 Wannon			559	558	Warrnambool - North	Warrnambool - Otway Ranges	Warrnambool and South West	Warrnambool C
102				114				2143208 Wannon			102	114	Warrnambool - North	Warrnambool - Otway Ranges	Warrnambool and South West	Moyne S
967				1,082				2143208 Wannon			967	1,082	Warrnambool - North	Warrnambool - Otway Ranges	Warrnambool and South West	Warrnambool C
223				236				2143209 Wannon			223	236	Warrnambool - North	Warrnambool - Otway Ranges	Warrnambool and South West	Warrnambool C
227				229				2143210 Wannon			227	229	Warrnambool - North	Warrnambool - Otway Ranges	Warrnambool and South West	Warrnambool C
235				238				2143211 Wannon			235	238	Warrnambool - North	Warrnambool - Otway Ranges	Warrnambool and South West	Warrnambool C
254				249				2143212 Wannon			254	249	Warrnambool - North	Warrnambool - Otway Ranges	Warrnambool and South West	Warrnambool C
244				242				2143213 Wannon			244	242	Warrnambool - North	Warrnambool - Otway Ranges	Warrnambool and South West	Warrnambool C
428				439				2143214 Wannon			428	439	Warrnambool - North	Warrnambool - Otway Ranges	Warrnambool and South West	Warrnambool C
479				495				2143215 Wannon			479	495	Warrnambool - North	Warrnambool - Otway Ranges	Warrnambool and South West	Warrnambool C
338				340				2143216 Wannon			338	340	Warrnambool - North	Warrnambool - Otway Ranges	Warrnambool and South West	Warrnambool C
215				213				2143217 Wannon			215	213	Warrnambool - North	Warrnambool - Otway Ranges	Warrnambool and South West	Warrnambool C
218				220				2143218 Wannon			218	220	Warrnambool - North	Warrnambool - Otway Ranges	Warrnambool and South West	Warrnambool C
342				339				2143219 Wannon			342	339	Warrnambool - North	Warrnambool - Otway Ranges	Warrnambool and South West	Warrnambool C
267				261				2143220 Wannon			267	261	Warrnambool - North	Warrnambool - Otway Ranges	Warrnambool and South West	Warrnambool C

Current Enrolment 4/9/17: 4,064,258				Projected Enrolment 25/8/19: 4,194,146				SA1_7DIGITCODE_2011	Current CED	If Changed Proposed CED	Divided or T'ferred SA2's - Current	Divided or T'ferred SA2's - Projected	SA2_NAME_2011	SA3_NAME_2011	SA4_NAME_2011	LGA
SA1	SA2	SA3	SA4	SA1	SA2	SA3	SA4									
433				444				2143221	Wannon		433	444	Warrnambool - North	Warrnambool - Otway Ranges	Warrnambool and South West	Warrnambool C
60				58				2143222	Wannon		60	58	Warrnambool - North	Warrnambool - Otway Ranges	Warrnambool and South West	Moyne S
171				167				2143222	Wannon		171	167	Warrnambool - North	Warrnambool - Otway Ranges	Warrnambool and South West	Warrnambool C
300				303				2143223	Wannon		300	303	Warrnambool - North	Warrnambool - Otway Ranges	Warrnambool and South West	Warrnambool C
212				209				2143224	Wannon		212	209	Warrnambool - North	Warrnambool - Otway Ranges	Warrnambool and South West	Warrnambool C
215				220				2143225	Wannon		215	220	Warrnambool - North	Warrnambool - Otway Ranges	Warrnambool and South West	Warrnambool C
314				319				2143226	Wannon		314	319	Warrnambool - North	Warrnambool - Otway Ranges	Warrnambool and South West	Warrnambool C
379				389				2143227	Wannon		379	389	Warrnambool - North	Warrnambool - Otway Ranges	Warrnambool and South West	Warrnambool C
756				778				2143228	Wannon		756	778	Warrnambool - North	Warrnambool - Otway Ranges	Warrnambool and South West	Warrnambool C
238				238				2143229	Wannon		238	238	Warrnambool - North	Warrnambool - Otway Ranges	Warrnambool and South West	Warrnambool C
279				277				2143230	Wannon		279	277	Warrnambool - North	Warrnambool - Otway Ranges	Warrnambool and South West	Warrnambool C
339				343				2143231	Wannon		339	343	Warrnambool - North	Warrnambool - Otway Ranges	Warrnambool and South West	Warrnambool C
365				373				2143232	Wannon		365	373	Warrnambool - North	Warrnambool - Otway Ranges	Warrnambool and South West	Warrnambool C
350				353				2143233	Wannon		350	353	Warrnambool - North	Warrnambool - Otway Ranges	Warrnambool and South West	Warrnambool C
318				326				2143234	Wannon		318	326	Warrnambool - North	Warrnambool - Otway Ranges	Warrnambool and South West	Warrnambool C
345				343				2143235	Wannon		345	343	Warrnambool - North	Warrnambool - Otway Ranges	Warrnambool and South West	Warrnambool C
389				386				2143236	Wannon		389	386	Warrnambool - North	Warrnambool - Otway Ranges	Warrnambool and South West	Warrnambool C
440				447				2143237	Wannon		440	447	Warrnambool - North	Warrnambool - Otway Ranges	Warrnambool and South West	Warrnambool C
272				267				2143238	Wannon		272	267	Warrnambool - North	Warrnambool - Otway Ranges	Warrnambool and South West	Warrnambool C
330				339				2143239	Wannon		330	339	Warrnambool - North	Warrnambool - Otway Ranges	Warrnambool and South West	Warrnambool C
368				377				2143240	Wannon		368	377	Warrnambool - North	Warrnambool - Otway Ranges	Warrnambool and South West	Warrnambool C
235				233				2143241	Wannon		235	233	Warrnambool - North	Warrnambool - Otway Ranges	Warrnambool and South West	Warrnambool C
351				353				2143242	Wannon		351	353	Warrnambool - North	Warrnambool - Otway Ranges	Warrnambool and South West	Warrnambool C
387				398				2143243	Wannon		387	398	Warrnambool - North	Warrnambool - Otway Ranges	Warrnambool and South West	Warrnambool C
283				288				2143244	Wannon		283	288	Warrnambool - North	Warrnambool - Otway Ranges	Warrnambool and South West	Warrnambool C
146				149				2143245	Wannon		146	149	Warrnambool - North	Warrnambool - Otway Ranges	Warrnambool and South West	Warrnambool C
0				0				2143246	Wannon		0	0	Warrnambool - North	Warrnambool - Otway Ranges	Warrnambool and South West	Warrnambool C
245				241				2143247	Wannon		245	241	Warrnambool - North	Warrnambool - Otway Ranges	Warrnambool and South West	Warrnambool C
187				185				2143248	Wannon		187	185	Warrnambool - North	Warrnambool - Otway Ranges	Warrnambool and South West	Warrnambool C
0				0				2143249	Wannon		0	0	Warrnambool - North	Warrnambool - Otway Ranges	Warrnambool and South West	Warrnambool C
186				185				2143250	Wannon		186	185	Warrnambool - North	Warrnambool - Otway Ranges	Warrnambool and South West	Warrnambool C
142	15,631			149	15,890			2143251	Wannon		142	149	Warrnambool - North	Warrnambool - Otway Ranges	Warrnambool and South West	Warrnambool C
									Wannon		162	172				Moyne S
									Wannon		15,469	15,718				Warrnambool C
255				253				2143301	Wannon		255	253	Warrnambool - South	Warrnambool - Otway Ranges	Warrnambool and South West	Warrnambool C
257				258				2143302	Wannon		257	258	Warrnambool - South	Warrnambool - Otway Ranges	Warrnambool and South West	Warrnambool C
302				303				2143303	Wannon		302	303	Warrnambool - South	Warrnambool - Otway Ranges	Warrnambool and South West	Warrnambool C
260				260				2143304	Wannon		260	260	Warrnambool - South	Warrnambool - Otway Ranges	Warrnambool and South West	Warrnambool C
357				358				2143305	Wannon		357	358	Warrnambool - South	Warrnambool - Otway Ranges	Warrnambool and South West	Warrnambool C
286				286				2143306	Wannon		286	286	Warrnambool - South	Warrnambool - Otway Ranges	Warrnambool and South West	Warrnambool C
289				288				2143307	Wannon		289	288	Warrnambool - South	Warrnambool - Otway Ranges	Warrnambool and South West	Warrnambool C
284				284				2143308	Wannon		284	284	Warrnambool - South	Warrnambool - Otway Ranges	Warrnambool and South West	Warrnambool C
354				356				2143309	Wannon		354	356	Warrnambool - South	Warrnambool - Otway Ranges	Warrnambool and South West	Warrnambool C
544				552				2143310	Wannon		544	552	Warrnambool - South	Warrnambool - Otway Ranges	Warrnambool and South West	Warrnambool C
207				217				2143311	Wannon		207	217	Warrnambool - South	Warrnambool - Otway Ranges	Warrnambool and South West	Warrnambool C
339				336				2143312	Wannon		339	336	Warrnambool - South	Warrnambool - Otway Ranges	Warrnambool and South West	Warrnambool C
240				239				2143313	Wannon		240	239	Warrnambool - South	Warrnambool - Otway Ranges	Warrnambool and South West	Warrnambool C
267				267				2143314	Wannon		267	267	Warrnambool - South	Warrnambool - Otway Ranges	Warrnambool and South West	Warrnambool C
345				348				2143315	Wannon		345	348	Warrnambool - South	Warrnambool - Otway Ranges	Warrnambool and South West	Warrnambool C
378				381				2143316	Wannon		378	381	Warrnambool - South	Warrnambool - Otway Ranges	Warrnambool and South West	Warrnambool C
219				220				2143317	Wannon		219	220	Warrnambool - South	Warrnambool - Otway Ranges	Warrnambool and South West	Warrnambool C
1				1				2143318	Wannon		1	1	Warrnambool - South	Warrnambool - Otway Ranges	Warrnambool and South West	Warrnambool C
347				348				2143319	Wannon		347	348	Warrnambool - South	Warrnambool - Otway Ranges	Warrnambool and South West	Warrnambool C
285				283				2143320	Wannon		285	283	Warrnambool - South	Warrnambool - Otway Ranges	Warrnambool and South West	Warrnambool C
119				114				2143321	Wannon		119	114	Warrnambool - South	Warrnambool - Otway Ranges	Warrnambool and South West	Warrnambool C
424				421				2143322	Wannon		424	421	Warrnambool - South	Warrnambool - Otway Ranges	Warrnambool and South West	Warrnambool C
262				263				2143323	Wannon		262	263	Warrnambool - South	Warrnambool - Otway Ranges	Warrnambool and South West	Warrnambool C
397				398				2143324	Wannon		397	398	Warrnambool - South	Warrnambool - Otway Ranges	Warrnambool and South West	Warrnambool C
204				204				2143325	Wannon		204	204	Warrnambool - South	Warrnambool - Otway Ranges	Warrnambool and South West	Warrnambool C
283				278				2143326	Wannon		283	278	Warrnambool - South	Warrnambool - Otway Ranges	Warrnambool and South West	Warrnambool C
391				391				2143327	Wannon		391	391	Warrnambool - South	Warrnambool - Otway Ranges	Warrnambool and South West	Warrnambool C
271				270				2143328	Wannon		271	270	Warrnambool - South	Warrnambool - Otway Ranges	Warrnambool and South West	Warrnambool C
254				245				2143329	Wannon		254	245	Warrnambool - South	Warrnambool - Otway Ranges	Warrnambool and South West	Warrnambool C
255				256				2143330	Wannon		255	256	Warrnambool - South	Warrnambool - Otway Ranges	Warrnambool and South West	Moyne S
15				15				2143331	Wannon		15	15	Warrnambool - South	Warrnambool - Otway Ranges	Warrnambool and South West	Moyne S
297				298				2143331	Wannon		297	298	Warrnambool - South	Warrnambool - Otway Ranges	Warrnambool and South West	Warrnambool C
3				3				2143332	Wannon		3	3	Warrnambool - South	Warrnambool - Otway Ranges	Warrnambool and South West	Warrnambool C
247				248				2143333	Wannon		247	248	Warrnambool - South	Warrnambool - Otway Ranges	Warrnambool and South West	Warrnambool C
196	9,434	64,937	92,080	196	9,438	65,346	92,341	2143334	Wannon		196	196	Warrnambool - South	Warrnambool - Otway Ranges	Warrnambool and South West	Warrnambool C

Current Enrolment 4/9/17: 4,064,258				Projected Enrolment 25/8/19: 4,194,146				SA1_7DIGITCODE_2011	Current CED	If Changed Proposed CED	Divided or T'ferred SA2's - Current	Divided or T'ferred SA2's - Projected	SA2_NAME_2011	SA3_NAME_2011	SA4_NAME_2011	LGA
SA1	SA2	SA3	SA4	SA1	SA2	SA3	SA4									
								Wannon			270	271				Moyne S
								Wannon			9,164	9,167				Warrnambool C