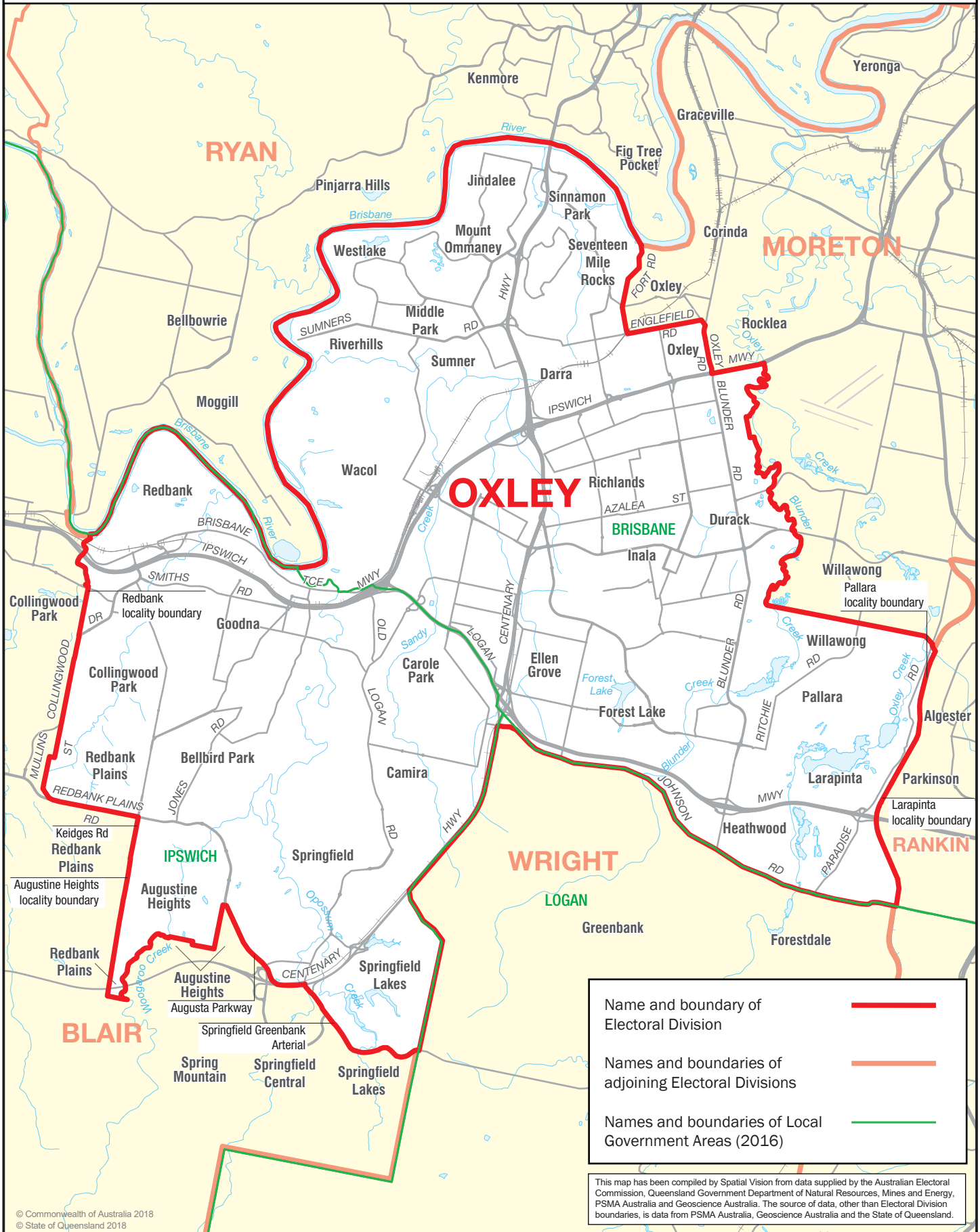
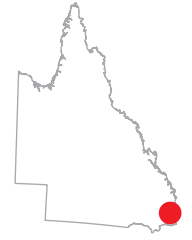
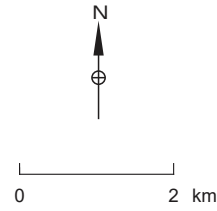




March 2018
**MAP OF THE FEDERAL
 ELECTORAL DIVISION OF**

OXLEY



Name and boundary of Electoral Division	
Names and boundaries of adjoining Electoral Divisions	
Names and boundaries of Local Government Areas (2016)	

This map has been compiled by Spatial Vision from data supplied by the Australian Electoral Commission, Queensland Government Department of Natural Resources, Mines and Energy, PSMA Australia and Geoscience Australia. The source of data, other than Electoral Division boundaries, is data from PSMA Australia, Geoscience Australia and the State of Queensland.