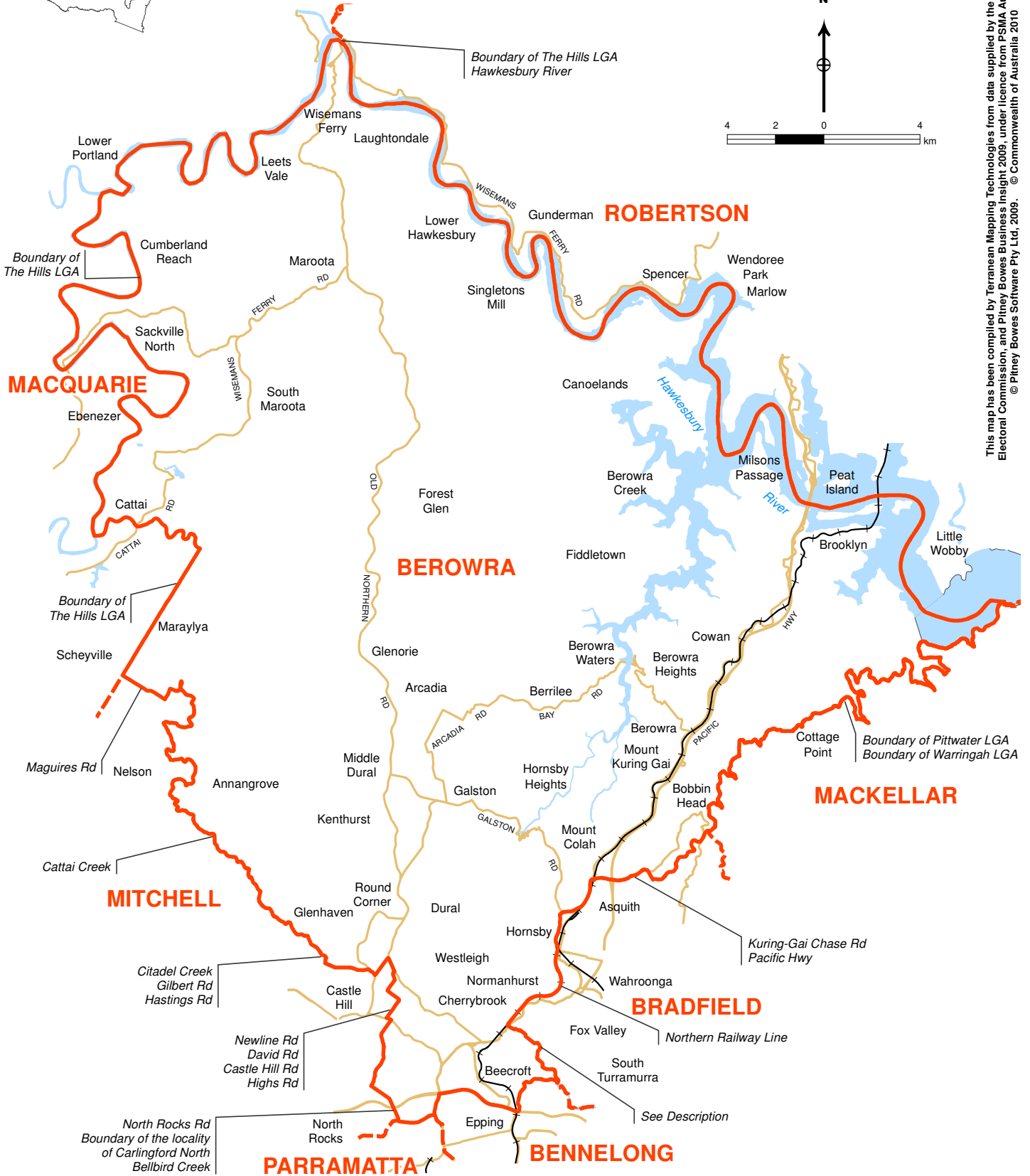
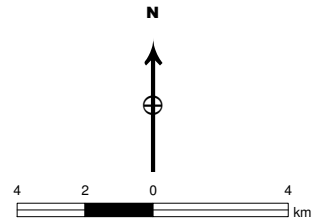
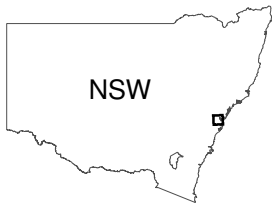


Commonwealth Electoral Division of

BEROWRA

Boundary gazetted 22 December 2009



This map has been compiled by Terranean Mapping Technologies from data supplied by the Australian Electoral Commission, and Pitney Bowes Business Insight, 2009, under licence from PSMA Australia Ltd. © Pitney Bowes Software Pty Ltd., © Commonwealth of Australia 2010

Divisional boundary
 Adjoining boundary
 Size of division 782 km²

Description: Paling St, Short St, Lane Cove River, Devlins Creek, Hills Mwy (M2), Penant Hills Rd (Cumberland Hwy)

Note:
 Local Government Area descriptions are current 2006.
 Federal electoral boundaries follow the centre of features unless otherwise advised.



NSW-BEROWRA-2009