



# Suggestion 127

Jeff Waddell

95 pages

[REDACTED]

---

**From:** Jeff Waddell [REDACTED]  
**Sent:** Monday, 13 November 2017 9:00 PM  
**To:** FedRedistribution - SA  
**Subject:** Submission to SA Redistribution  
**Attachments:** SA Preliminary Assessment.pdf; SAxSA1 Submission.xlsx

Hi SA Redistribution Team

Please find attached my submission to the SA Redistribution

There are 2 documents attached.

A PDF and an Excel document.

Please don't hesitate to contact me if you have any queries in relation to the attachments or you are unable to open either one.

Regards  
Jeff Waddell

[REDACTED]  
[REDACTED]

**Submission**

---

**into the proposed redistribution of**

---

**Commonwealth Electoral Divisions**

---

**in the State of South Australia**

---

Author: Jeff Waddell

Email: [REDACTED]

Disclaimer: Whilst every effort has been made to ensure the accuracy of the data provided in this submission, there may be unintended instances of calculation or raw data errors. As the author, I make no attempt to intentionally mislead the reader, nor for the reader to draw incorrect conclusions should any error of calculation be found in this submission. I have performed all calculations in good faith, assuming my work to be 100% correct.

Introduction .....	5
A list of abbreviations and acronyms which may be used in this submission .....	6
Data Sources & References.....	6
Compliance with the Commonwealth Electoral Act (1918).....	7
Interpretation .....	7
My principles for strong Divisional boundaries .....	10
Complicating matters: LGA’s which traverse SA2 boundaries.....	10
On the naming of Commonwealth Electoral Divisions .....	11
Duplication of CED names with SED names.....	11
Revisiting the 2011 Redistribution.....	12
South Australian “Federation” Divisions.....	13
Analysis of the political fairness of the existing Divisional boundaries .....	14
Approach.....	15
The proposed Divisions.....	15
The boundaries between Barker, Grey and Mayo .....	15
Grey.....	15
Table of Transfers – Grey .....	16
Barker.....	17
Table of Transfers – Barker .....	18
Wakefield .....	18
Table of Transfers – Wakefield .....	20
Makin .....	20
Table of Transfers – Makin.....	21
Mayo .....	21
Table of Transfers – Mayo .....	22
Kingston .....	23
Table of Transfers – Kingston.....	24
Boothby.....	25
Table of Transfers – Boothby .....	26
Sturt .....	27
Table of Transfers – Sturt.....	29
Hindmarsh.....	29
Table of Transfers – Hindmarsh .....	30
Port Adelaide .....	31

Table of Transfers – Port Adelaide (Angas).....	31
Adelaide .....	31
Table of Transfers – Adelaide .....	32
Summary of enrolment numbers – proposed Divisions .....	32
In closing .....	33

## Introduction

To the Redistribution Committee for South Australia,

Firstly, I would like to thank the Redistribution Committee for the opportunity to make this submission and proposal for the Electoral Redistribution of the State of South Australia.

This submission contains my proposal on where to re-draw the electoral boundaries for the 10 Commonwealth Electoral Divisions, to which South Australia is now entitled to as a result of the Determination.

This is the first Electoral Redistribution conducted in South Australia using Statistical Areas (SA's) as opposed to Census Collection District's (CD's).

This is my 9th submission / proposal to the AEC in relation to Commonwealth Redistributions in the past 4 years; having previously provided submissions and objections to the AEC's Redistributions of WA, NSW, the ACT (2015 & 2017), the Northern Territory, Tasmania, Queensland and Victoria since 2014.

I have also made contributions to State Redistributions in Victoria (2013) South Australia and Queensland (both 2016).

This submission/proposal is written as a narrative, which hopefully conveys to the reader the logic I have used to make my determinations and proposals. It should be viewed in conjunction with the accompanying SA1 spreadsheet detailing all 2011 SA1's in South Australia and any proposed changes to them.

It's worth stating at the commencement of this submission; that at other recently conducted Redistributions; Redistribution Committees for other States - most notably Queensland - have opted for minimal elector movement between Divisions, purely to satisfy numerical requirements.

Such an approach is not possible for this Redistribution of South Australia. Though even if it was - I believe - it is not within the intent or the spirit of Sections 66(3) and (3A) of the Commonwealth Electoral Act.

The approach that I will take - and I encourage the Redistribution Committee to do the same - is to view every Division not so much from its existing boundaries; but rather how it would be drawn if we were allocating Divisional Boundaries for 10 Divisions in the State of South Australia where none existed before.

It's an opportunity to unite communities of interest that are currently divided; re-orient Divisions to follow the major means of communication and travel, re-evaluate the area and physical features that would best fit into each remaining Division.

**Only by challenging every "what is" can we create a better "what will be".**

## **A list of abbreviations and acronyms which may be used in this submission**

ABS – Australian Bureau of Statistics

AEC - Australian Electoral Commission

ASGS - Australian Statistical Geography Standard

CED – Commonwealth Electoral Division

ECSA - Electoral Commission, South Australia - the South Australian State Electoral Commission

EDBC - Electoral Districts Boundaries Commission of South Australia

LGA - Local Government Area: City Council, Regional Council, Shire, etc.

SA (SA1, SA2, SA3, SA4) - Statistical Areas used by the ABS: SA1 being the smallest and SA4 is the largest state-based Statistical Area.

SA – can also refer to South Australia: Refer context

SED – State Electoral District

The Act - Commonwealth Electoral Act (1918)

N, S, E, W, NE, SE, NW, SW – Compass Points: North, South, East, West, North-East, etc.

## **Data Sources & References**

To assist in the preparation of this document, I referenced information from the following web sites:

The ABS: <http://www.abs.gov.au/> 2016 Census information, breakdown of population by Mesh Block, SA1 and area measurement

The AEC: <http://www.aec.gov.au/>

ASGS Boundaries Online:

<http://betaworks.abs.gov.au/betaworks/betaworks.nsf/projects/ASGSBoundariesOnline/frame.htm>

Monthly Divisional Enrolment Statistics from the Gazettes published on the Australian Government ComLaw website: <https://www.comlaw.gov.au/Browse/ByPublicationDate/Gazettes/Current/1/>

Google Maps and Google Earth: <https://www.google.com.au/maps>

All Boundary Map images sourced from: <http://stat.abs.gov.au/itt/r.jsp?ABSMaps>

Property Location Browser v3: <http://maps.sa.gov.au/plb/>

ECSA Website - Information relating to State Electoral Districts and their boundaries:

<http://www.ecsa.sa.gov.au/>



## Compliance with the Commonwealth Electoral Act (1918)

(Those who have read my 2017 submissions to the Queensland, Victorian & ACT Commonwealth Redistributions can skip this section and go to Page 10.)

Over the past few years, at Redistributions performed for other States, I believe that some Redistribution Committees have misinterpreted The Act, or at least applied a principle that I would argue is contrary to The Act.

For that reason I have copied and pasted Sections 66(3) and (3A) of The Act below. I will expand on my interpretation of The Act below that.

*(3) In making the proposed redistribution, the Redistribution Committee:*

*(a) shall, as far as practicable, endeavour to ensure that, if the State or Territory were redistributed in accordance with the proposed redistribution, the number of electors enrolled in each Electoral Division in the State or Territory would not, at the projection time determined under section 63A, be less than 96.5% or more than 103.5% of the average divisional enrolment of that State or Territory at that time; and (b) subject to paragraph (a), shall give due consideration, in relation to each proposed Electoral Division, to:*

*(i) community of interests within the proposed Electoral Division, including economic, social and regional interests;*

*(ii) means of communication and travel within the proposed Electoral Division;*

*(iv) the physical features and area of the proposed Electoral Division; and*

*(v) the boundaries of existing Divisions in the State or Territory;*

*and subject thereto the quota of electors for the State or Territory shall be the basis for the proposed redistribution, and the Redistribution Committee may adopt a margin of allowance, to be used whenever necessary, but in no case shall the quota be departed from to a greater extent than one-tenth more or one-tenth less.*

*(3A) When applying subsection (3), the Redistribution Committee must treat the matter in subparagraph (3)(b)(v) as subordinate to the matters in subparagraphs (3)(b)(i), (ii) and (iv).*

## Interpretation

The first of only 2 absolute directives is that enrolment numbers must not deviate by more than +/-10% from the current State or Territory average [as detailed below section 3(b)(v)]. The words '*but in no case shall the quota be departed from to a greater extent than one-tenth more or one-tenth less*' leave no room for any exception to this requirement.

The '*...not...be less than 96.5% or more than 103.5% of the average divisional enrolment of that State or Territory at that time*' referred to in Section (3)(a), is to be met as far as practicable, but is not an absolute directive. As average Divisional enrolments have increased, the number of electors that make up that +/-3.5% becomes greater; so achieving the projected target range has become easier to meet. The phrase '*far as practicable, endeavour to ensure that*' is not an absolute directive, but should be met at all times except in the case of an exceptional circumstance.

The Act clearly states that after the numeric requirements have been met, the Committee *shall give due consideration* to subparagraphs 3(b)(i), (ii), (iv) and 3(b)(v) with qualification.

Whilst the phrase “*due consideration*” cannot be quantified, some basic dictionary definitions for each point are detailed here as a guide. It would be expected that any Redistribution Committee 'worth its salt' would apply these considerations to determining which characteristics would best fit within each individual Division.

**Subparagraph 3(b)(i): *community of interests within the proposed Electoral Division, including economic, social and regional interests***

An economic community of interest may be an area that is strong in a particular form of industry or service. Examples could include a specific Primary Industry such as forestry, dairy, wheat or cattle; Manufacturing; Transport and Distribution; Tourism; Provision of Government Services, etc.

A social community of interest may relate to a community with similar social support needs (EG high unemployment, low English speaking or a predominance of people from a similar ethnic background); or communities with a similar household income level - this information is readily available from the ABS. Communities with strong political affiliations could also fit this category.

**Subparagraph 3(b)(ii) *means of communication and travel within the proposed Electoral Division***

Communication and travel has traditionally related to road and rail links, though sea and air links are also to be considered for offshore islands.

**Subparagraph 3(b)(iv): *the physical features and area of the proposed Electoral Division***

Physical features and area may relate to coastal, elevated, inland or urban areas; also offshore islands of similar latitude or longitude. The intention is to reduce the instances of Divisions containing multiple, relatively unrelated areas.

**Subparagraph 3(b)(v): *the boundaries of existing Divisions in the State or Territory***

Finally, as is directed in Section (3A); **THEN, AND ONLY THEN**, are the existing boundaries to be considered.

Again, we have an absolute directive - '*the Redistribution Committee must treat the matter in subparagraph (3)(b)(v) as subordinate to the matters in subparagraphs (3)(b)(i), (ii) and (iv).*' (Bold underline my emphasis.) One definition of subordinate is “treat or regard as of lesser importance than something else.”

As I read Section 3A; it clearly instructs the Redistribution Committee to treat every new Redistribution of a State or Territory as a virtual 'blank canvas': Not to initially consider the existing CED boundaries, but use other means to fulfil the requirements of subparagraphs 3(b)(i), (ii), (iv) - including LGA boundaries, as the basis for the Community of Interest requirement. Subparagraphs 3(b)(i), (ii) and (iv) are **THE** bases to get the number of electors required to fulfil the numerical requirements of a CED; not the current boundaries.

For most of the Commonwealth Redistributions that I have contributed to, the Redistribution Committees have treated the existing boundaries as the starting point for any boundary changes.

But this is precisely what The Act **doesn't** instruct. It specifically states: Existing boundaries are **subordinate**. That is; beneath, or of lesser importance than, 3(b)(i), (ii) or (iv)!

This is where I believe some other Redistribution Committees have got it wrong. For example, the 2014-5 NSW Redistribution Committee adopted the principle:

- *the maximum number of electors are retained in their current electoral division.*

Similarly, as has been indicated above, the 2017 Redistribution Committee for Queensland adopted the principle:

- *minimise the movement of electors (between Divisions), to the extent possible*

There is nothing in Part IV of The Act - neither written nor implied - that could give the impression that the 'elector retention' principle was a valid principle that could be interpreted from The Act.

I sincerely believe that this 'elector retention' principle is contrary not only to what is written; but also contrary to the intent of The Act.

The existing boundaries are nothing more than the framework of a house. The external framework must remain (State boundaries; sea boundaries), but inside the house that framework can be moved time and again as the needs of the house change.

I implore the Redistribution Committee for South Australia; please don't make the same mistake that your NSW and Queensland counterparts did; do NOT to set as one of your principles, that "*the maximum number of electors are retained in their current electoral division*" - or words to that effect.

If retaining the maximum number of electors in the same division was one of the bases of what an electoral Redistribution was supposed to be; then this is what would be written into Part IV of The Act. Such a requirement would have been given the same weight as complying with subparagraphs 3(b)(i), (ii) and (iv).

But this requirement isn't written into The Commonwealth Act – and it isn't written in for a reason. The reason is that The Act was never meant to be interpreted or applied in that way.

In my submission / proposal below, I have taken the approach as per my understanding of Sections 66(3) and (3A) of The Act when proposing my new Divisional boundaries.

Again, I cannot over emphasise the importance of The Act being applied as it's written, not as - I believe - it's been mistakenly interpreted by other Redistribution Committees.

That's why this page and the 2 preceding pages have been dedicated to such an in depth analysis of The Act.

## My principles for strong Divisional boundaries

The people who endure the greatest impact of Electoral Redistributions are the electors themselves. I believe it is critical that any new boundaries proposed are simple, strong and easily recognisable; not just by those with a surveying background, but by the electorate at large. Just as importantly, these boundaries must be logical.

As a rule, I will try and unite a complete LGA, SA2 or locality in a Division where it is practical to do so - especially in regional areas. I have adopted the NSW Redistribution Committee's principle; "*community of interests represented by local government areas (LGAs) and localities are kept together, particularly in rural areas*"

In urban areas I will follow a road, rail line or a watercourse where this provides a clear and preferably continuous boundary.

Specifically; if my boundary is a road, the boundary will follow the centre line of the road. If the road is a divided road, then the boundary will follow the centre of the median strip. If my boundary is a rail line, then the boundary is the centre of the two rails. If there are multiple lines; the boundary is the mid-point between the 2 outside rails. If my boundary is a watercourse, it will follow the deepest part of that watercourse.

Whilst these boundaries may not strictly align with Locality, LGA, SA1 or current Divisional boundaries, I believe they provide the clearest definition of these types of boundaries.

In some instances, I have had to split SA1's in order to provide what I believe to be the strongest possible electoral boundary. In cases such as this, I have resorted to the Mesh Block population statistics (2016 Census) to better determine precise numbers. Where a Mesh Block is split, I have resorted to attempting to count dwellings using Google Earth.

In these circumstances, the elector transfers between Divisions will not be 100% accurate, but as close as I can reasonably ascertain given the (lack of) technology available to me.

### **Types of boundaries my submissions will never propose:**

Part of the existing boundary between the Victorian Divisions of Bendigo and Murray is described on the maps as "LINE OF SIGHT"

Similarly, in Queensland; part of a pre-existing 2009 Divisional boundary was described as "A SERIES OF LINES".

## Complicating matters: LGA's which traverse SA2 boundaries

Proportionally; South Australia must have the greatest number of SA2's that do not align with LGA boundaries.

This makes it extremely difficult to propose electoral boundaries that align with LGA boundaries and be sure that the enrolment counts are falling within current and projected tolerance levels.

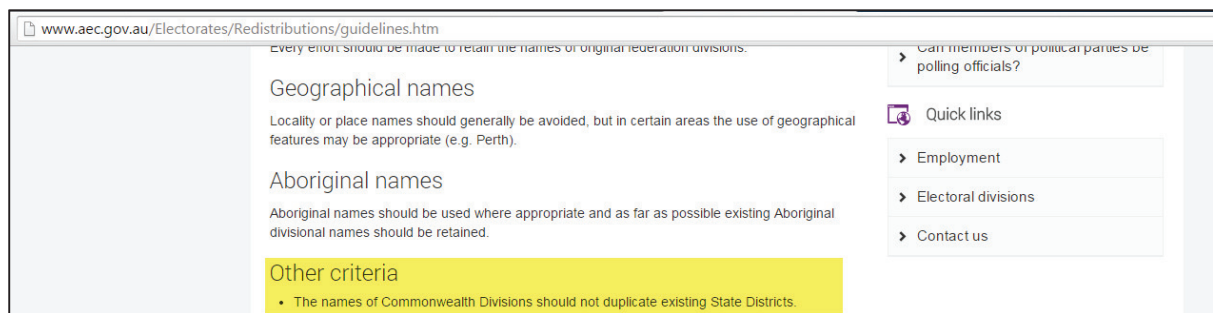
# On the naming of Commonwealth Electoral Divisions

## Duplication of CED names with SED names

I wish to highlight to the Redistribution Committee that 2 CED names are duplicated at State level. They are:

- **Adelaide**
- **Port Adelaide**

This is in conflict with the AEC Divisional Naming Guidelines as published on the AEC's website.



Whilst the duplication of CED / SED Names is in conflict with a Commonwealth guideline, no such requirement exists at State level.

At the last SA State Redistribution conducted in 2016, my submissions to the ECSA twice highlighted this duplication of CED / SED names for both Adelaide and Port Adelaide, but the ECSA ignored my proposals to rename both Districts, so the names have been retained at State level and will not be reviewed again before 2020.

With one CED needing to be abolished, an opportunity to abolish the Division of Adelaide through elector transfers to other CED's is certainly an option for this Redistribution.

Port Adelaide is not a Federation Division and the name was first used in 1949.

Adelaide - on the other hand - is a Federation Division (at least as far as South Australian Divisions are concerned) and this duplication of the name Adelaide at both CED and SED level has existed since Adelaide was first contested at the Federal level in 1903.

The Redistribution Committee needs to determine if the Retention of a Federation Divisional Name guideline has a higher priority than complying with the Duplicate Name guideline.

My solution to this problem forms a part of my submission.

## Revisiting the 2011 Redistribution

I first started providing this analysis at the 2016 Queensland State Redistribution and believe it is a measure that needs to be considered by all Redistribution Committees.

One KPI of the success or otherwise of previous Redistributions, must be to measure the accuracy of projected enrolment numbers used to determine the current boundaries, and whether or not all Divisions met the requirement of having their Divisional enrolment within +/-3.5% of average Divisional enrolment in 3.5 years.

I have provided a table below which compares the enrolment data from the 2011 Redistribution Projection Date – 21/1/2015 with the Gazetted Enrolment Data provided by the AEC as at 31/1/2015 – just 10 days after the Projection Date.

An explanation of some of the column headers is below

- "Act. 12/1/11" - Actual Enrolment as at 12/1/11 from the Final Report of the 2011 Redistribution
- "11 Var." - Percentage deviation from the average Divisional Enrolment as at 12/1/11
- "Act. 31/1/15" - Actual Enrolment as published by the AEC
- "Act. Var." - Percentage deviation from the average Divisional Enrolment as at 31/1/15
- "11 Proj. 21/1/15" - Projected enrolment for the Division at 21/1/15 as published in the Final Report of the 2009 Redistribution

Division	Act. 12/1/11	11 Var.	Act. 31/1/15	Act. Var.	11 Proj. 21/1/15	Proj. Growth	Actual Growth	Discrepancy
ADELAIDE	99,971	-0.66%	104,879	0.69%	104,262	4,291	4,908	617
BARKER	102,828	2.18%	103,611	-0.53%	107,242	4,414	783	-3,631
BOOTHBY	102,514	1.87%	105,147	0.95%	105,036	2,522	2,633	111
GREY	100,095	-0.54%	101,183	-2.86%	104,118	4,023	1,088	-2,935
HINDMARSH	104,866	4.20%	107,928	3.62%	105,381	515	3,062	2,547
KINGSTON	96,173	-4.44%	100,907	-3.12%	103,159	6,986	4,734	-2,252
MAKIN	101,775	1.13%	104,173	0.01%	107,176	5,401	2,398	-3,003
MAYO	96,895	-3.72%	101,195	-2.85%	101,629	4,734	4,300	-434
PORT ADELAIDE	102,227	1.58%	107,875	3.57%	106,271	4,044	5,648	1,604
STURT	101,102	0.46%	102,718	-1.39%	103,376	2,274	1,616	-658
WAKEFIELD	98,555	-2.07%	106,152	1.91%	104,621	6,066	7,597	1,531
<b>Totals</b>	<b>1,107,001</b>		<b>1,145,768</b>		<b>1,152,271</b>	<b>45,270</b>	<b>38,767</b>	<b>-6,503</b>
<b>Averages</b>	<b>100636.4545</b>		<b>104160.7273</b>					

The Divisions of Hindmarsh and Port Adelaide both failed to meet the projected enrolment requirement of +/- 3.5% in 3.5 years.

The 2011 Redistribution projected a growth of 4.09% or 45,270 electors between 12/1/2011 and 21/1/2015.

The actual growth was only 3.5% or 38,767 electors by 31/1/15 - almost 15% less than what was projected.

Actual enrolment for the State did not pass the projected enrolment figure of 21/1/15 until the enrolment statistics were published by the AEC for April 2015, some 3 months later.

I appreciate that population projections are exactly that – projections. However, the AEC must ensure that these projections are as accurate as they possibly can be. They are, after all, the numbers that form the basis of where the new electoral boundaries are to be drawn.

Whoever supplied the 2011 projected enrolment data to the AEC needs to be aware of the size of the discrepancy that “the fullness of time” has shown that discrepancy to be.

This discrepancy needs to be learned from, and factored into future projections accordingly. Otherwise, who is to say that projection errors won't be repeated this time around or in future Redistributions?

## **South Australian “Federation” Divisions**

I appreciate that South Australia was not contested using separate Divisions until the second Australian Federal Election held in 1903. However it would be fair to argue that the seven Divisional Names used in the 1903 election; Adelaide, Angas, Barker, Boothby, Grey, Hindmarsh and Wakefield, are – in spirit at least – Federation Divisional Names.

## Analysis of the political fairness of the existing Divisional boundaries

It is critical to the foundation of our democracy that politically balanced Redistributions are not only done, but are seen to be done.

Nothing could erode the people's respect of our political system more, than if electoral boundaries were found to be drawn - whether intentionally or otherwise - to favour one side of politics over the other.

I have found that the best way to measure the political fairness of electoral boundaries is to analyse election results on a State-by-State basis; with the State-wide 2PP margin adjusted so that the results are assessed not by which candidates were elected at the election, but by which party would have won each Division based on a 50-50 2PP State-wide vote.

The table below details my approach to determine the political fairness of the electoral boundaries which have been in use for the past 2 federal elections. Numbers in red font are ALP; numbers in blue font are Liberal.

	2013 2PP	Adjustment Value	2013 Adjusted 2PP	2016 2PP	Adjustment Value	2016 Adjusted 2PP
<b>State Result</b>	52.36	-2.36%/+2.36%	50-50	52.27	2.27%/-2.27%	50-50
ADELAIDE	53.95	2.36%	56.31	54.65	-2.27%	52.38
BARKER	66.55	-2.36%	64.19	65.19	2.27%	67.46
BOOTHBY	57.12	-2.36%	54.76	53.50	2.27%	55.77
GREY	63.54	-2.36%	61.18	58.63	2.27%	60.90
HINDMARSH	51.89	-2.36%	50.47	50.58	-2.27%	51.69
KINGSTON	59.70	2.36%	62.06	67.05	-2.27%	64.78
MAKIN	55.06	2.36%	57.42	59.65	-2.27%	57.38
MAYO	62.51	-2.36%	60.15	55.35	2.27%	57.62
PORT ADELAIDE	64.02	2.36%	66.38	69.91	-2.27%	67.64
STURT	60.08	-2.36%	57.72	55.89	2.27%	58.16
WAKEFIELD	53.40	2.36%	55.76	60.97	-2.27%	58.70
ALP	5	If 50-50 2PP	6	6	If 50-50 2PP	5
Lib.	6	State-wide	5	5	State-wide	6
<b>% of vote 2PP required for 50% of Divisions</b>			50.47			51.69

The table above shows that for the 2 elections conducted using the existing boundaries; the party that won the majority of the 2PP vote, also won a majority of Divisions in the State.

Had South Australians voted for both the ALP and the Liberal Party with equal numbers after preferences; the opposing party would have won the majority of Divisions.

Given the relatively small number of Divisions in South Australia, and the results returned in both NSW and Queensland using the same measures, this is an extremely well balanced result.

The challenge will be to maintain the political fairness with the number of Divisions reduced to 10.



## Approach

With just 10 Divisions to construct new boundaries for; every Division in the State will be affected. The most logical approach was to fulfil numerical requirements of the rural and remote Divisions of Grey and Barker first; Wakefield, Makin and Mayo next, then working northwards from Kingston; Boothby; Sturt; Adelaide; Hindmarsh and Port Adelaide.

Slightly complicating matters is some changes to the LGA boundary of Loxton Waikerie since the 2011 Redistribution. The old LGA boundary currently doubles as a part of the CED boundary between Grey and Barker, so some alterations and boundary re-alignments may be required in this area.

## The proposed Divisions

### The boundaries between Barker, Grey and Mayo

Starting from the position that Barker is the south-eastern rural Division, with communities of interest based on the Murray River and that part of South Australia that is to the SE of the Murray River; Grey is the rural, regional and remote N and W of the State and Mayo is the Adelaide Hills and similar outer urban, peri urban and rural communities extending S to the coast. The existing boundary between Barker and Grey would likely be drawn even if new electoral boundaries were being drawn from scratch (which is what should occur for every Division at every Redistribution – best I don't get started on that!)

I also found Barker's boundary with Mayo along the western boundaries of Mid Murray, Murray Bridge and The Coorong LGA's to be quite sound, and not one that needed to be broken if sufficient numbers for both Barker and Grey could be obtained from elsewhere.

With the 10 remaining Divisions all needing to gain electors the first step was to determine a new boundary between Grey and Barker.

### Grey

I propose that Grey push S into the current Division of Wakefield, rather than S into the Division of Barker to gain its required number of electors. Two quick wins are the unification of Wakefield Council in Grey, and the transfer of the Clare and Gilbert Valleys Council in its entirety from Wakefield to Grey.

I also transferred the parts of the Barossa LGA that were in both Mayo and Wakefield to Barker. Even with those transfers, both Divisions were still under quota. I then set my sights on the LGA's of Light and Mallala.

After testing many scenarios, I propose the best solution is to transfer Mallala LGA in its entirety to Grey. Though not the ideal solution, I propose that Light LGA is divided between Barker, Grey and Wakefield with the A32 (Horrocks Highway) being the boundary between Barker and Grey through Light LGA. Only the locality of Hewett – with its *community of interest, means of communication and travel* and *area and physical features* having closer ties with greater Gawler – needs to remain in Wakefield.

Some splitting of not only SA1's but also Mesh Blocks was required, so the transfers of electors to both Grey and Barker within Light LGA will not be 100% accurate, though any discrepancies will not take either CED beyond enrolment tolerances.

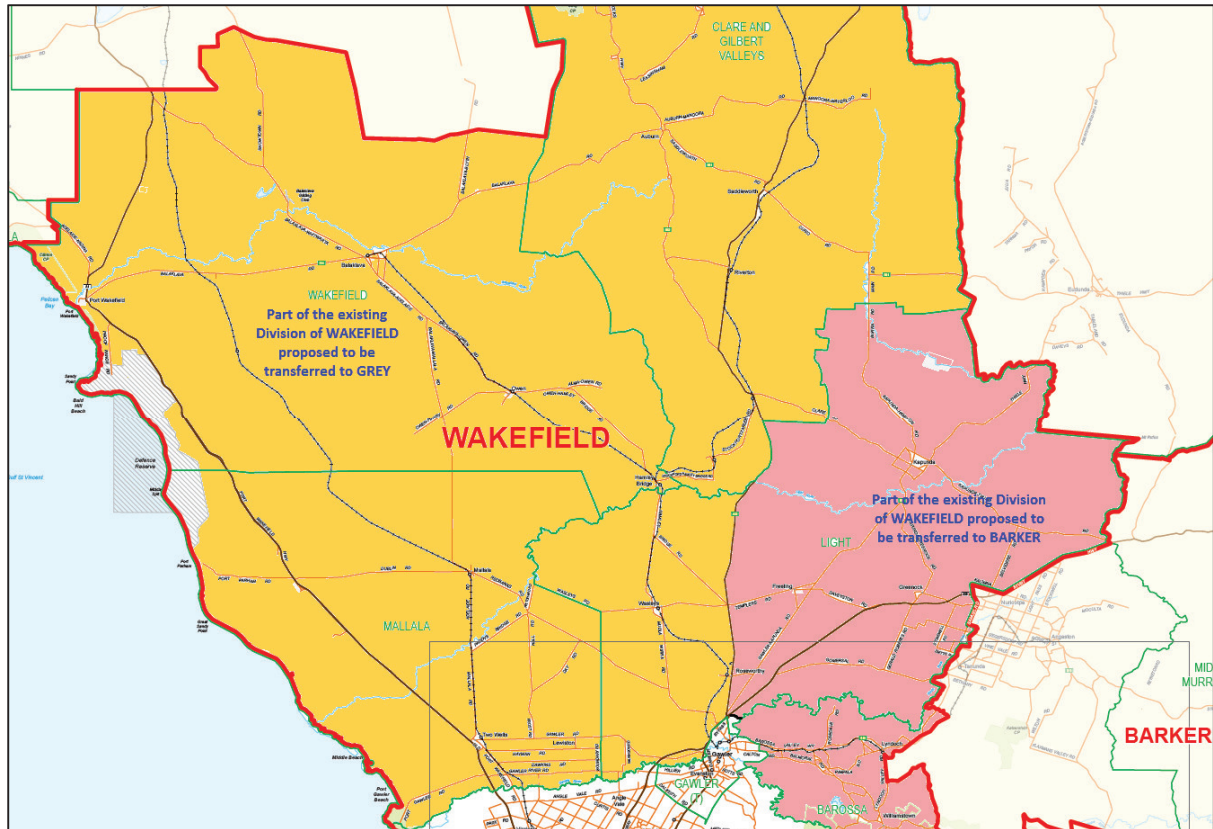


Image 1 – Proposed partition of existing Division of Wakefield between the Divisions of BARKER and GREY

### Table of Transfers – Grey

Division	Component	Proposed	Projected
<b>Grey</b>		<b>102,264</b>	<b>102,612</b>
To Barker	Waikerie SA1 4117012 - balance	0	0
From Wakefield	Clare SA2 - all	2,978	2,972
From Wakefield	Gawler - North SA2 - part: W of Horrocks Hwy	1,634	1,663
From Wakefield	Gilbert Valley SA2 - all	3,544	3,604
From Wakefield	Goyder SA1 4111807 - balance	7	7
From Wakefield	Lewiston - Two Wells SA2 - all	3,767	3,899
From Wakefield	Light SA2 - part: W of Horrocks Hwy	671	742
From Wakefield	Mallala SA2 - all	2,082	2,083
From Wakefield	Wakefield - Barunga West SA2 - balance	3,484	3,519
<b>New Total</b>		<b>120,431</b>	<b>121,101</b>
<b>Variation</b>		<b>0.78%</b>	<b>-1.33%</b>
<b>To Grey</b>	<b>Total transfers in</b>	<b>18,167</b>	<b>18,489</b>
<b>From Grey</b>	<b>Total transfers out</b>	<b>0</b>	<b>0</b>

In yet another of the mysterious anomalies I encountered in my Victorian submission; the data supplied by the AEC suggests part of Waikerie SA1 4117012 is in the Division of Grey. Finding no deviation between the Mid

Murray LGA boundary and the Waikerie SA1 4117012 boundary, I checked the LGA boundary against the 2006 CCD boundary and found some divergences between the LGA boundary and the CCD boundary.

In all instances such as this, discrepancies between 2006 CCD boundaries and LGA boundaries should be adjusted so that LGA boundaries align with CED boundaries to avoid confusion.

## Barker

Barker gains the balance of the Barossa LGA that is currently located in the Divisions of Mayo and Wakefield; in the process uniting the Barossa LGA into a single Division.

As was detailed under Grey; Barker also gains the part of the Light LGA that is E of the A32 (Horrocks Highway) excluding from the locality of Hewett.

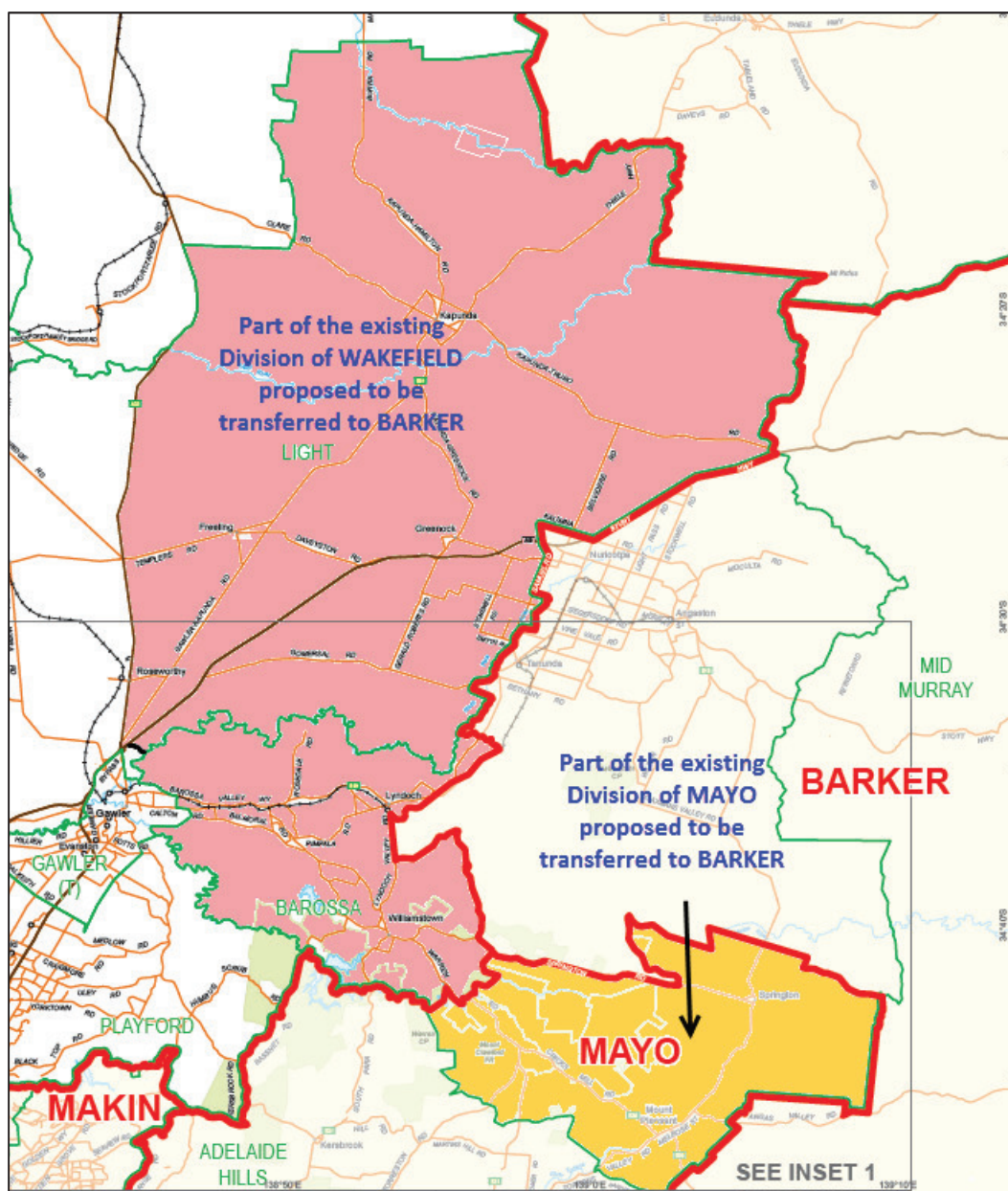


Image 2 – Proposed transfer of parts of existing Divisions of Wakefield and Mayo to the Division of BARKER

## Table of Transfers - Barker

Division	Component	Proposed	Projected
<b>Barker</b>		<b>106,009</b>	<b>108,383</b>
From Grey	Waikerie SA1 4117012 - balance	0	0
From Mayo	Barossa - Angaston SA2 - balance	1,299	1,316
From Mayo	Lyndoch SA2 - balance	6	6
From Wakefield	Barossa - Angaston SA2 - balance	2	2
From Wakefield	Gawler - North SA2 - part: E of Horrocks Hwy	59	59
From Wakefield	Gawler - South SA2 - part: Barossa LGA only	393	428
From Wakefield	Light SA2 - part: E of Horrocks Hwy	5,574	5,978
From Wakefield	Lyndoch SA2 - balance	4,182	4,443
From Wakefield	Nuriootpa SA1 4111402	289	309
<b>New Total</b>		<b>117,813</b>	<b>120,924</b>
<b>Variation</b>		<b>-1.41%</b>	<b>-1.47%</b>
<b>To Barker</b>	<b>Total transfers in</b>	<b>11,804</b>	<b>12,541</b>
<b>From Barker</b>	<b>Total transfers out</b>	<b>0</b>	<b>0</b>

## Wakefield

Now extending no further north than the locality of Hewett in Light LGA; Wakefield can rid itself of any perception that it is a rural CED and consolidate its *community of interest* around Adelaide's outer N.

Wakefield needs to push S, and I propose it does so on the eastern side of the Port Wakefield Hwy; gaining the localities of Direk, Burton, Paralowie, Salisbury and Salisbury Downs that were a part of the Division of Port Adelaide. To further simplify Wakefield's new southern boundary, I also propose it gains the locality of Salisbury South from Makin.

### Data Error: Part of North Adelaide SA1 4100203 associated to Wakefield

The SA1 data provided by the AEC shows both the Division of Adelaide and the Division of Wakefield associated to North Adelaide SA1 4100203. However, this is impossible in reality as Wakefield doesn't even share a Divisional boundary with Adelaide.



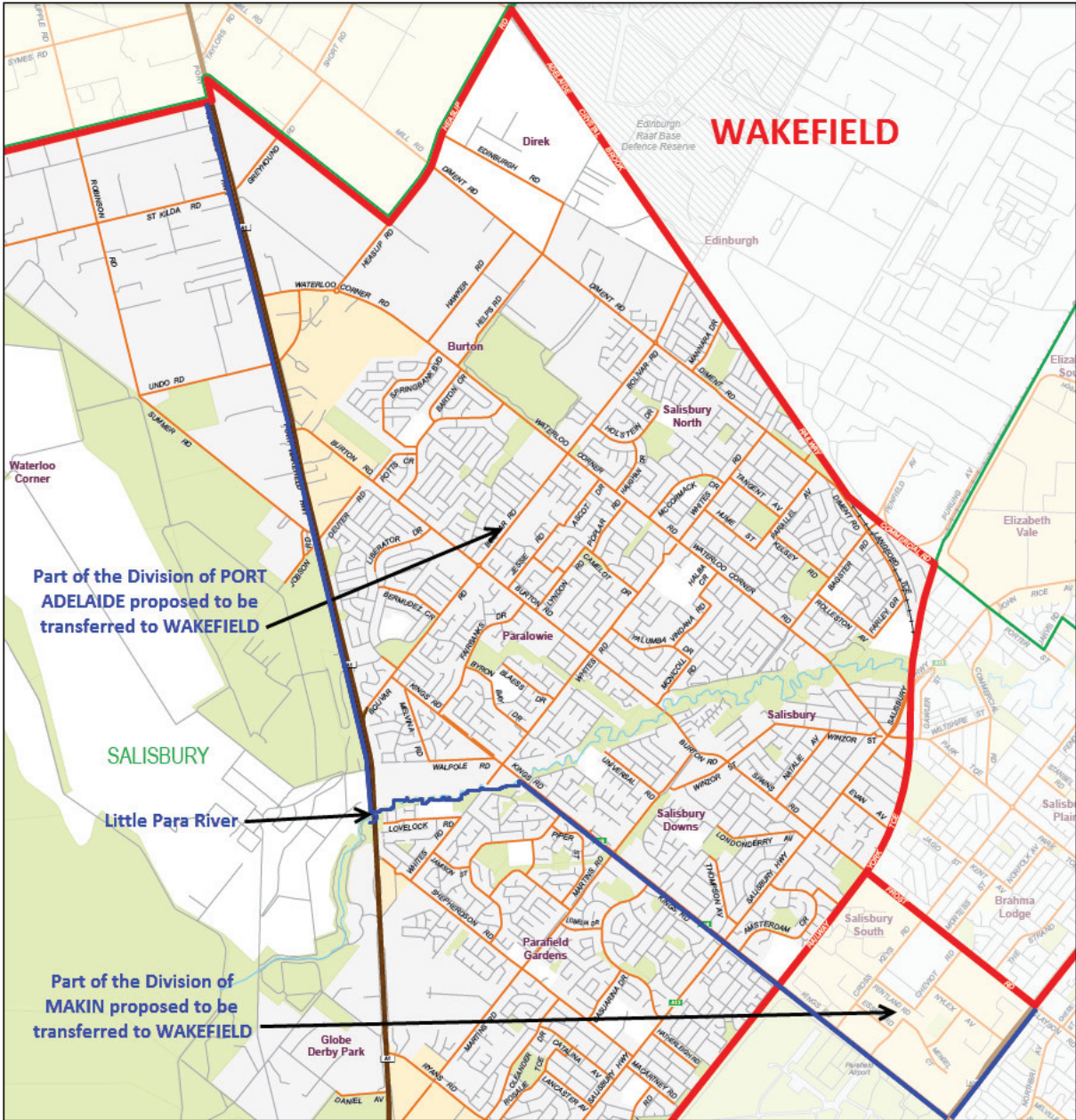


Image 3 – Proposed transfer of parts of existing Divisions of Makin and Port Adelaide to the Division of WAKEFIELD

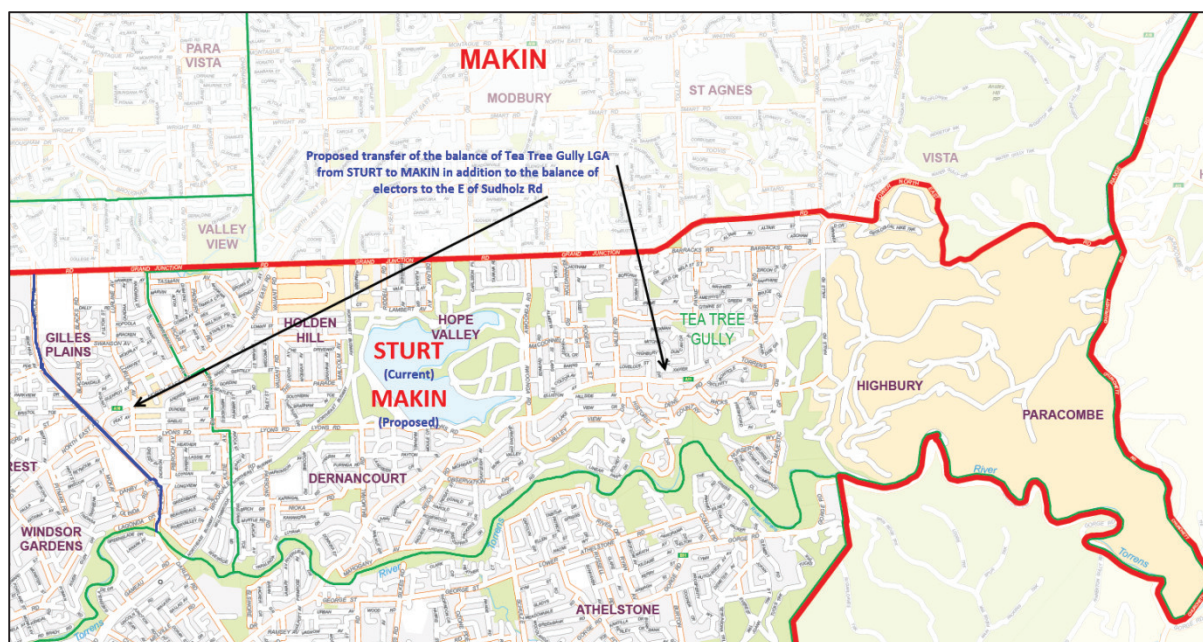
## Table of Transfers - Wakefield

Division	Component	Proposed	Projected
<b>Wakefield</b>		<b>114,533</b>	<b>121,533</b>
From Makin	Salisbury SA2 - balance	41	46
From Port Adelaide	Paralowie SA2 - part: E of Port Wakefield Hwy	11,129	11,639
From Port Adelaide	Salisbury North SA2 - balance	10,744	11,475
From Port Adelaide	Salisbury SA2 - balance	6,833	7,321
From Port Adelaide	Virginia - Waterloo Corner SA1 4103504 - balance	12	12
To Barker	Barossa - Angaston SA2 - balance	-2	-2
To Barker	Gawler - North SA2 - part: E of Horrocks Hwy exc. Locality of Hewett	-59	-59
To Barker	Gawler - South SA2 - part: Barossa LGA only	-393	-428
To Barker	Light SA2 - part: E of Horrocks Hwy	-5,574	-5,978
To Barker	Lyndoch SA2 - balance	-4,182	-4,443
To Barker	Nuriootpa SA1 4111402	-289	-309
To Grey	Clare SA2 - all	-2,978	-2,972
To Grey	Gawler - North SA2 - part: W of Horrocks Hwy	-1,634	-1,663
To Grey	Gilbert Valley SA2 - all	-3,544	-3,604
To Grey	Goyder SA1 4111807 - balance	-7	-7
To Grey	Lewiston - Two Wells SA2 - all	-3,767	-3,899
To Grey	Light SA2 - part: W of Horrocks Hwy	-671	-742
To Grey	Mallala SA2 - all	-2,082	-2,083
To Grey	Wakefield - Barunga West SA2 - balance	-3,484	-3,519
To Sturt	North Adelaide SA1 4100203 - balance (in error?)	0	0
<b>New Total</b>		<b>114,626</b>	<b>122,318</b>
<b>Variation</b>		<b>-4.08%</b>	<b>-0.34%</b>
<b>To Wakefield</b>	<b>Total transfers in</b>	<b>28,759</b>	<b>30,493</b>
<b>From Wakefield</b>	<b>Total transfers out</b>	<b>-28,666</b>	<b>-29,708</b>

## Makin

I propose that the Division of Makin acquire the balance of Tea Tree Gully LGA from Sturt. Whilst this proposal could have ended there, I was not happy about a part of the Tea Tree Gully – Port Adelaide Enfield LGA boundary running along property boundaries rather than a main road.

As an alternative; I propose to use Sudholz Rd as the CED boundary and therefore transfer the parts of Gilles Plains, Holden Hill and Windsor Gardens that are E of Sudholz Rd from Sturt to Makin.



**Image 4 – Proposed transfer of part of the existing Division of Sturt to the Division of MAKIN**

### Table of Transfers – Makin

Division	Component	Proposed	Projected
<b>Makin</b>		<b>107,636</b>	<b>109,253</b>
From Sturt	Highbury - Dernancourt SA2 - all	7,885	7,884
From Sturt	Hope Valley - Modbury SA2 - balance	4,858	4,918
From Sturt	Northgate - Oakden - Gilles Plains SA2 - part: E of Sudholz Rd	2,361	2,534
From Sturt	Windsor Gardens SA2 - part: E of Sudholz Rd	1,064	1,120
To Wakefield	Salisbury SA2 - balance	-41	-46
<b>New Total</b>		<b>123,763</b>	<b>125,663</b>
<b>Variation</b>		<b>3.56%</b>	<b>2.39%</b>
<b>To Makin</b>	<b>Total transfers in</b>	<b>16,168</b>	<b>16,456</b>
<b>From Makin</b>	<b>Total transfers out</b>	<b>-41</b>	<b>-46</b>

### Mayo

Mayo has already transferred its part of the Barossa LGA to Barker. This means Mayo's northern boundary now aligns with the Adelaide Hills LGA boundary.

The majority of Mayo's CED boundary aligns with LGA boundaries and I propose these remain unchanged.

Mayo, Boothby and Kingston share parts of the Onkaparinga LGA. Kingston has managed to keep the Onkaparinga coast to this point, with the Onkaparinga hills containing electors from both Boothby and Mayo.

A series of boundary tidy-ups are proposed within the Onkaparinga Hills.



The first is a small tidy-up of the Kingston – Mayo CED boundary in the locality of Clarendon.

From Piggott Range Rd, rather than diverting E along Gosse Rd and connecting up with the Onkaparinga River; continue south on Piggott Range Road the follow the locality boundary E to the Onkaparinga River.

This transfer affects just 25 current and 25 projected electors and is based on *regional community of interest* grounds. The intention is to unite the locality of Clarendon into a single Division - Mayo.

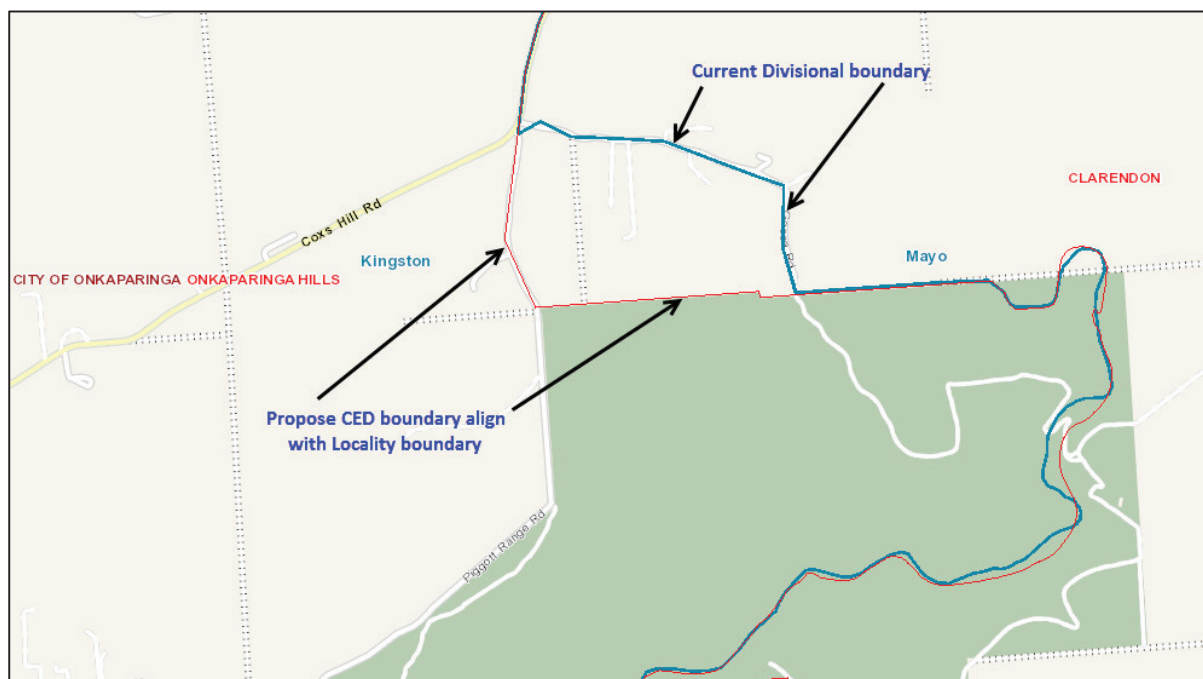


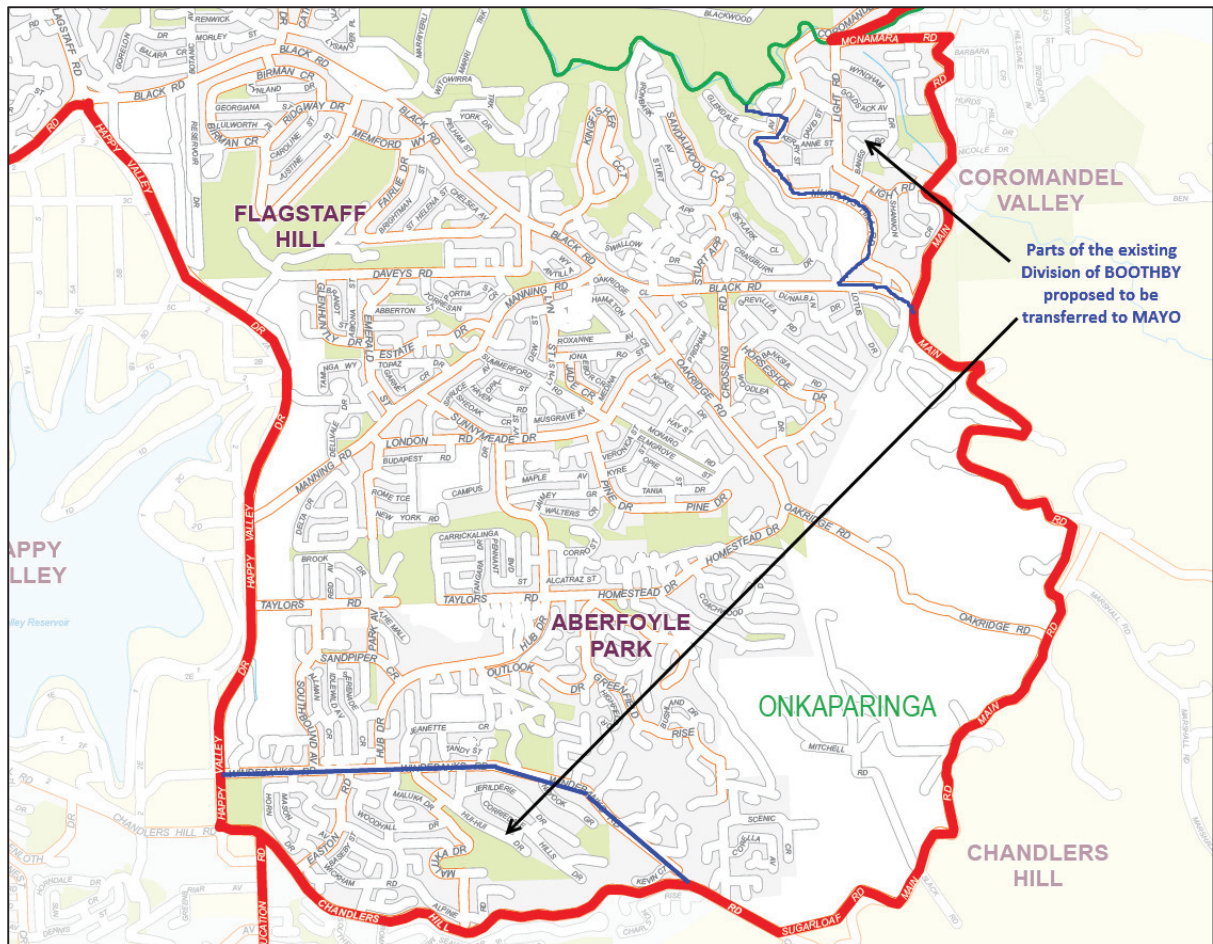
Image 5 – Proposed re-alignment of the KINGSTON – MAYO boundary to follow the Clarendon locality boundary (<http://maps.sa.gov.au/plb/>)

In addition I propose to transfer that part of the Happy Valley SA2 that is currently in the Division of Boothby to Mayo. Third, I also propose to unite the Onkaparinga LGA component of the Coromandel Valley SA2 in Mayo. Both transfers are illustrated in Image 6, next page.

### Table of Transfers - Mayo

Division	Component	Proposed	Projected
<b>Mayo</b>		<b>106,191</b>	<b>110,072</b>
From Boothby	Coromandel Valley SA2 - part: Onkaparinga LGA balance	910	918
From Boothby	Happy Valley SA2 - balance	1,455	1,452
From Kingston	Aldinga SA2 - balance	10,081	10,607
From Kingston	Clarendon SA1 4107506 - balance	25	25
To Barker	Barossa - Angaston SA2 - balance	-1,299	-1,316
To Barker	Lyndoch SA2 - balance	-6	-6
<b>New Total</b>		<b>117,357</b>	<b>121,752</b>
<b>Variation</b>		<b>-1.80%</b>	<b>-0.80%</b>
<b>To Mayo</b>	<b>Total transfers in</b>	<b>12,471</b>	<b>13,002</b>
<b>From Mayo</b>	<b>Total transfers out</b>	<b>-1,305</b>	<b>-1,322</b>





**Image 6 – Proposed transfer of parts of the existing Division of Boothby to the Division of MAYO**

The final piece of the puzzle is to transfer the balance of the Aldinga SA2 from Kingston to Mayo to complete Mayo’s numerical requirements. This is illustrated in image 8, P25.

## Kingston

Kingston had to gain additional electors to return it to within tolerance. Given its boundary with Mayo has already been re-drawn; it can only gain electors from Boothby.

The first priority was to transfer the balance of electors from the Onkaparinga LGA that are currently in the Division of Boothby to the Division of Kingston.

These transfers still left Kingston under tolerance, so I propose it acquires the Marion LGA component of the Marino - Seaview Downs SA2. This unites all the coastal communities if the Marion LGA into a single Division.

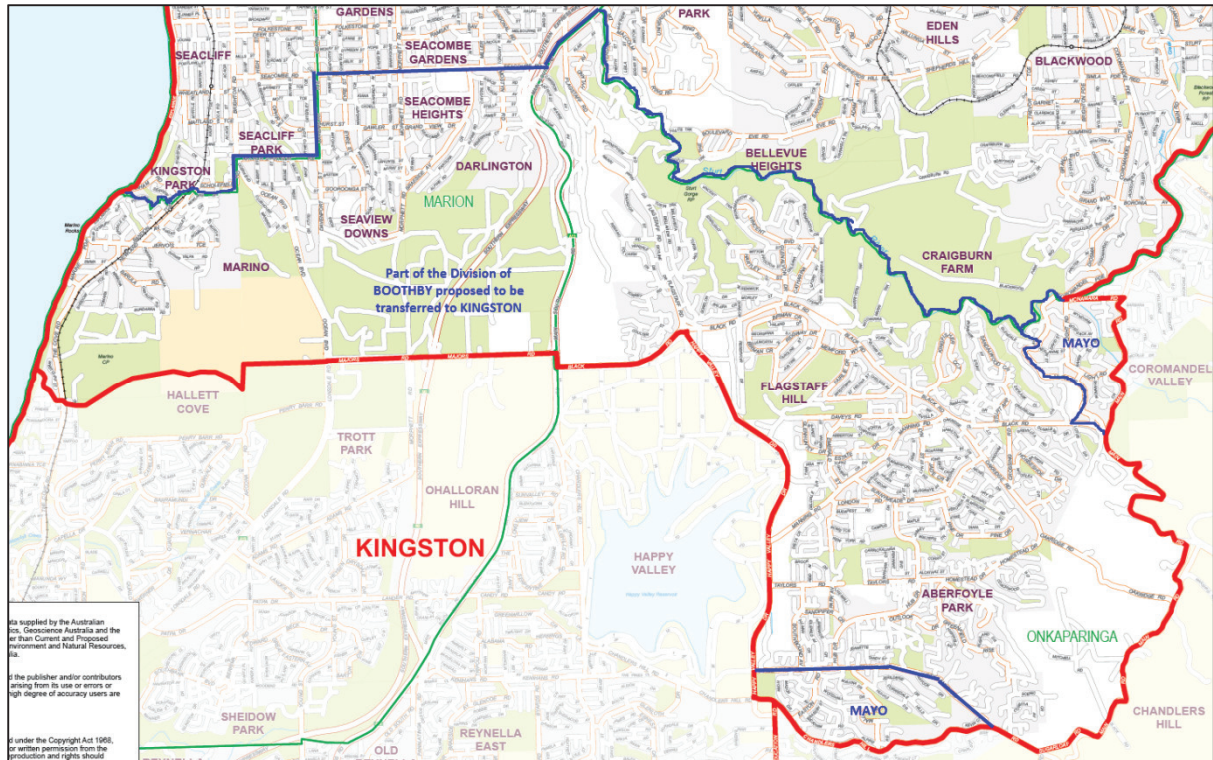


Image 7 – Proposed transfer of part of the existing Division of Boothby to the Division of KINGSTON

### Table of Transfers – Kingston

Division	Component	Proposed	Projected
<b>Kingston</b>		<b>107,643</b>	<b>110,793</b>
From Boothby	Aberfoyle Park SA2 - balance	8,777	8,614
From Boothby	Flagstaff Hill SA2 - all	7,808	7,809
From Boothby	Hallett Cove SA1 4105923 - balance	63	63
From Boothby	Happy Valley Reservoir SA2 - balance	0	0
From Boothby	Marino - Seaview Downs SA2 - part: Marion LGA only	6,010	6,038
To Mayo	Aldinga SA2 - balance	-10,616	-11,149
To Mayo	Clarendon SA1 4107506 - balance	-25	-25
<b>New Total</b>		<b>119,660</b>	<b>122,143</b>
<b>Variation</b>		<b>0.13%</b>	<b>-0.48%</b>
<b>To Kingston</b>	<b>Total transfers in</b>	<b>22,658</b>	<b>22,524</b>
<b>From Kingston</b>	<b>Total transfers out</b>	<b>-10,641</b>	<b>-11,174</b>



Image 8 – Proposed transfer of part of the existing Division of Kingston to the Division of MAYO

## Boothby

Losing the balance of Onkaparinga LGA as well as coastal parts of Marion LGA to Kingston pushes Boothby N to recover its numbers - into areas currently in the Divisions of Adelaide and Sturt.

In its E, Boothby continues generally northwards along the Adelaide Hills LGA boundary with Burnside LGA; departing from that boundary at Greenhill Rd and following Greenhill Rd NNW, then W; as far as the Greenhill Rd – ANZAC Hwy junction over the Seaford Rail Line.

Then, following the Unley LGA boundary SW, then S, to the intersection of Main South Rd and Cross Rd; then continuing S on South Rd following the existing Boothby - Hindmarsh CED boundary all the way to the Gulf of St. Vincent.



## Table of Transfers - Boothby

Division	Component	Proposed	Projected
<b>Boothby</b>		<b>107,939</b>	<b>109,835</b>
From Adelaide	Goodwood - Millswood SA2 - All	12,853	12,954
From Adelaide	Toorak Gardens SA2 - part: S of Greenhill Rd	625	646
From Adelaide	Unley - Parkside SA2 - balance	10,759	10,887
From Sturt	Belair SA1 4106501 - balance	0	0
From Sturt	Burnside - Wattle Park SA2 - part: S of Greenhill Rd	1,043	1,076
From Sturt	Glenside - Beaumont SA2 - all	6,867	7,238
From Sturt	Toorak Gardens SA2 - part: S of Greenhill Rd	3,862	3,957
From Sturt	Unley - Parkside SA2 - balance	3,782	3,816
To Kingston	Aberfoyle Park SA2 - balance	-8,777	-8,614
To Kingston	Flagstaff Hill SA2 - all	-7,808	-7,809
To Kingston	Hallett Cove SA1 4105923 - balance	-63	-63
To Kingston	Happy Valley Reservoir SA2 - balance	0	0
To Kingston	Marino - Seaview Downs SA2 - part: Marion LGA only	-6,010	-6,038
To Mayo	Coromandel Valley SA2 - part: Onkaparinga LGA balance	-910	-918
To Mayo	Happy Valley SA2 - balance	-1,455	-1,452
<b>New Total</b>		<b>122,707</b>	<b>125,515</b>
<b>Variation</b>		<b>2.68%</b>	<b>2.27%</b>
<b>To Boothby</b>	<b>Total transfers in</b>	<b>39,791</b>	<b>40,574</b>
<b>From Boothby</b>	<b>Total transfers out</b>	<b>-25,023</b>	<b>-24,894</b>

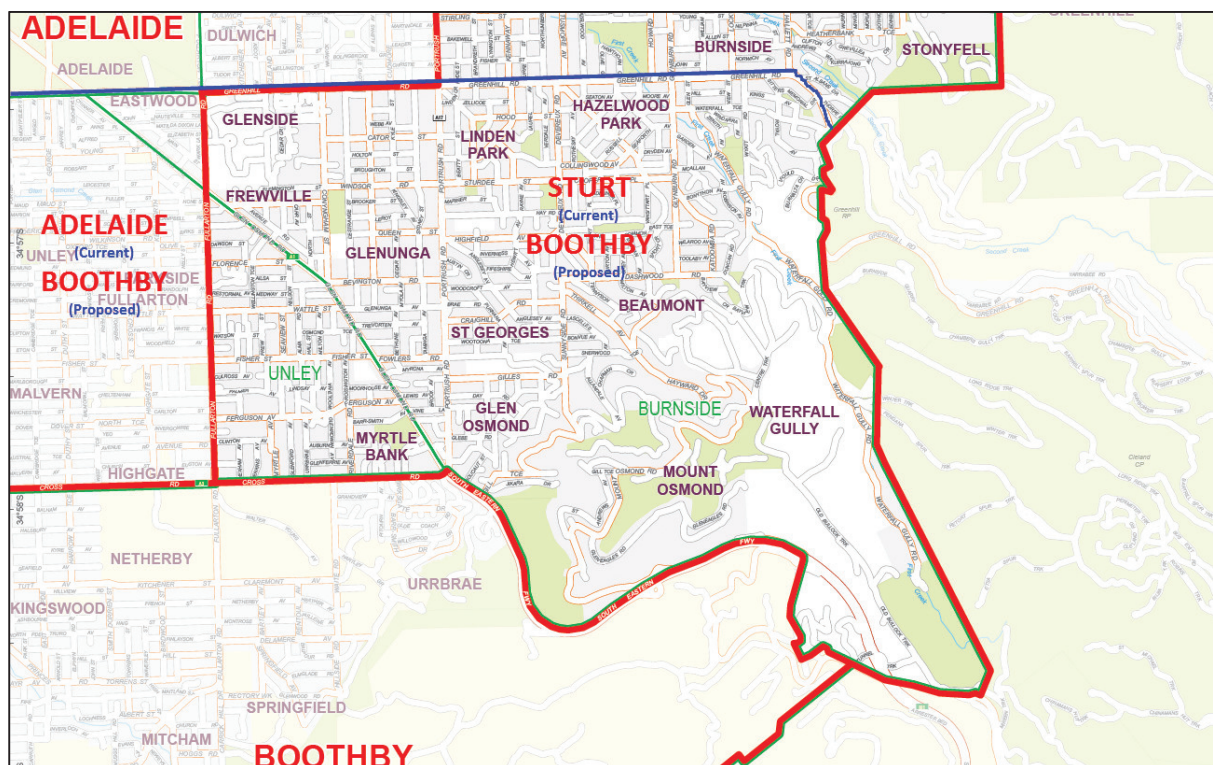


Image 9 – Proposed transfer of part of the existing Divisions of Adelaide (east) and Sturt to the Division of BOOTHBY

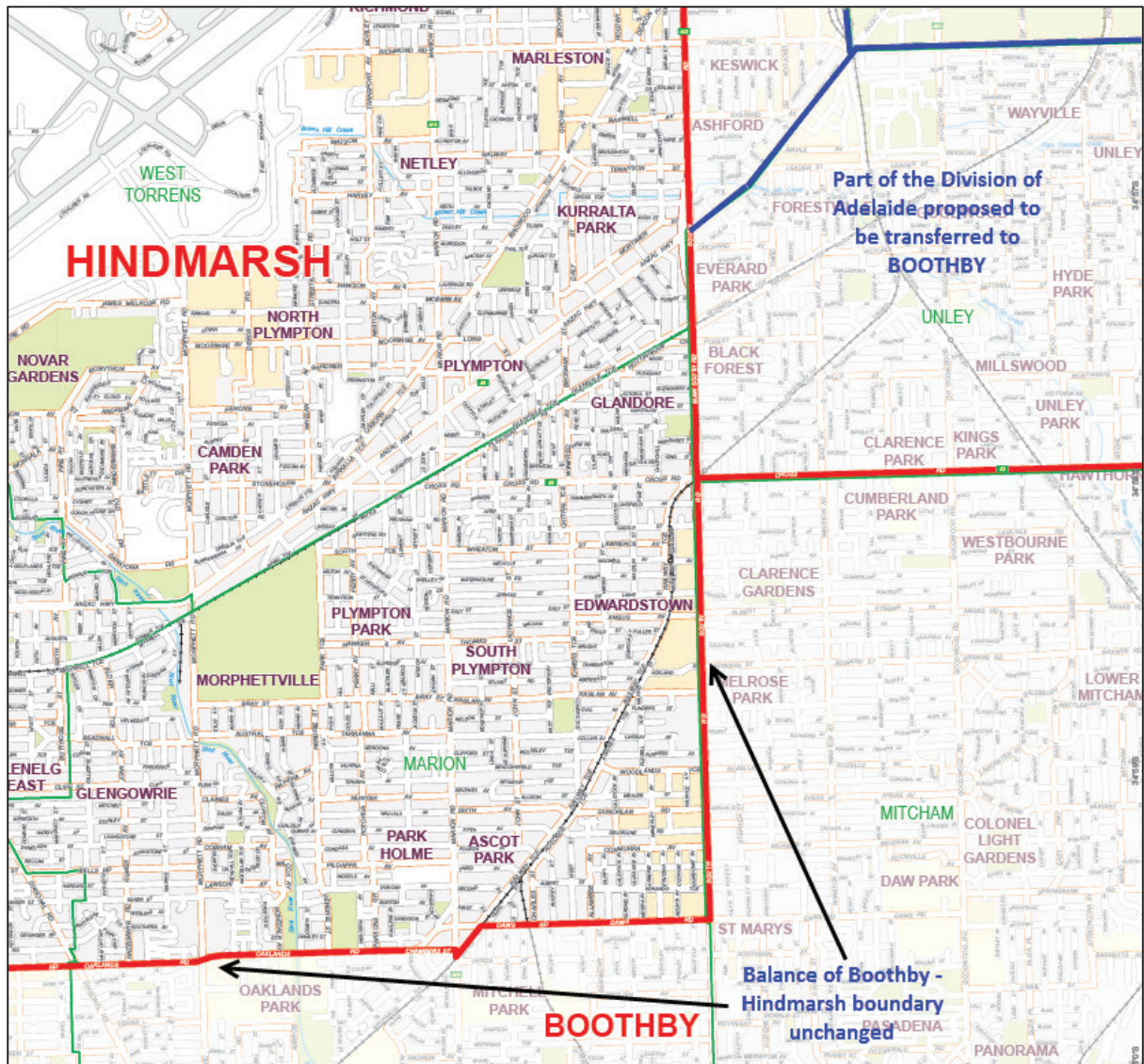


Image 9 – Proposed transfer of part of the existing Division of Adelaide (west) to the Division of BOOTHBY

## Sturt

Literally crushed from the north by Makin gaining the balance of Tea Tree Gully LGA from Sturt; then crushed from the south by Boothby gaining the part of Sturt south of Greenhill Rd; Sturt has nowhere to go but west, into the existing Division of Adelaide to recover its numbers.

Its western boundary now begins at the intersection of Grand Junction Rd and Hampstead Rd; and runs S to North East Rd; following the Prospect – Walkerville LGA boundary SW along North East Rd and continuing in an anti-clockwise direction along the Walkerville and Adelaide LGA boundaries to Greenhill Rd.

Sturt now incorporates both the Adelaide and Walkerville LGA's in their entirety in this Division.

The proposed changes for Sturt and the redistribution of the Division of Adelaide to all other Divisions is illustrated in Image 10, next page.



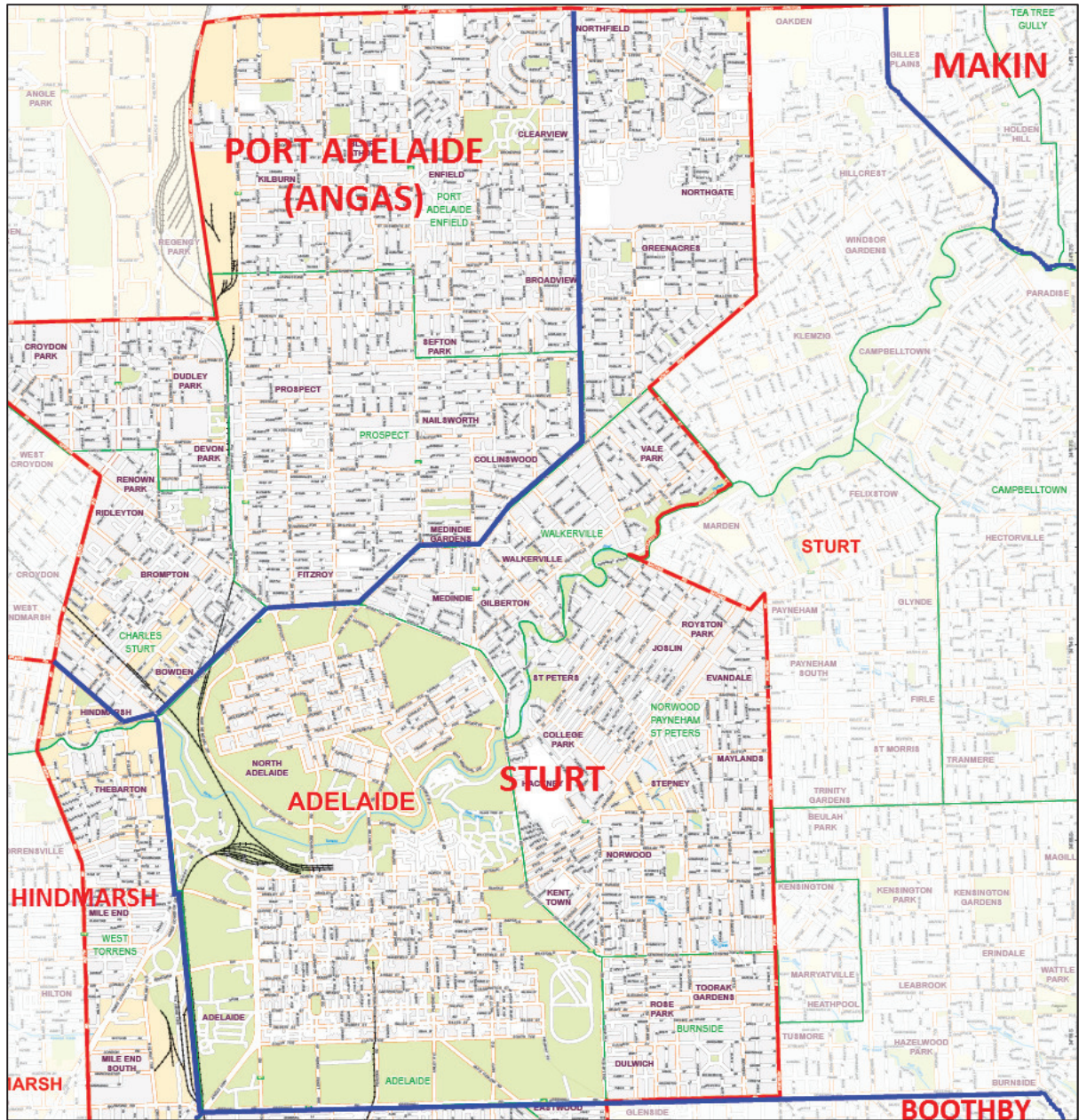


Image 10 – Proposed redistribution of most of the Division of Adelaide to the Divisions of BOOTHBY, HINDMARSH, PORT ADELAIDE and STURT

## Table of Transfers – Sturt

Division	Component	Proposed	Projected
<b>Sturt</b>		<b>104,727</b>	<b>106,669</b>
From Adelaide	Adelaide SA2 - all	6,958	7,549
From Adelaide	North Adelaide SA2 - balance	4,645	4,671
From Adelaide	Northgate - Oakden - Gilles Plains SA2 - balance	5,820	7,296
From Adelaide	Norwood (SA) SA2 - balance	5,221	5,332
From Adelaide	Payneham - Felixstow SA1 4101801	414	412
From Adelaide	St Peters - Marden SA2 - balance	7,848	7,668
From Adelaide	Toorak Gardens SA2 - part: N of Greenhill Rd	4,098	4,161
From Adelaide	Walkerville SA2 - all	5,553	5,795
From Adelaide	Windsor Gardens SA2 - balance	3,616	3,824
From Sturt	Belair SA1 4106501 - balance	0	0
From Wakefield	North Adelaide SA1 4100203 - balance (in error?)	0	0
To Boothby	Burnside - Wattle Park SA2 - part: S of Greenhill Rd	-1,043	-1,076
To Boothby	Glenside - Beaumont SA2 - all	-6,867	-7,238
To Boothby	Toorak Gardens SA2 - part: S of Greenhill Rd	-3,862	-3,957
To Boothby	Unley - Parkside SA2 - balance	-3,782	-3,816
To Makin	Highbury - Dernancourt SA2 - all	-7,885	-7,884
To Makin	Hope Valley - Modbury SA2 - balance	-4,858	-4,918
To Makin	Northgate - Oakden - Gilles Plains SA2 - part: E of Sudholz Rd	-2,361	-2,534
To Makin	Windsor Gardens SA2 - part: E of Sudholz Rd	-1,064	-1,120
<b>New Total</b>		<b>117,178</b>	<b>120,834</b>
<b>Variation</b>		<b>-1.95%</b>	<b>-1.55%</b>
<b>To Sturt</b>	<b>Total transfers in</b>	<b>44,173</b>	<b>46,708</b>
<b>From Sturt</b>	<b>Total transfers out</b>	<b>-31,722</b>	<b>-32,543</b>

## Hindmarsh

Amidst all the dramatic changes surrounding it, Hindmarsh escapes with only some minor gains from Adelaide and Port Adelaide.

As illustrated above, Hindmarsh gains the balance of West Torrens LGA from Adelaide.

Its boundary with Port Adelaide continues eastwards from Grange Rd; SE along Manton St then ENE along Adam St to Port Rd and the Adelaide LGA boundary

The only other change to the Hindmarsh boundary is with Port Adelaide along Tapleys Hill Rd.

Rather than turning W onto West Lakes Blvd., the boundary continues N along Tapleys Hill Rd to the LGA boundary between Charles Sturt and Port Adelaide Enfield. At that point the CED boundary runs NW along the LGA boundary to the existing CED/LGA boundary.

Image 11 (next page) illustrates the proposed change.



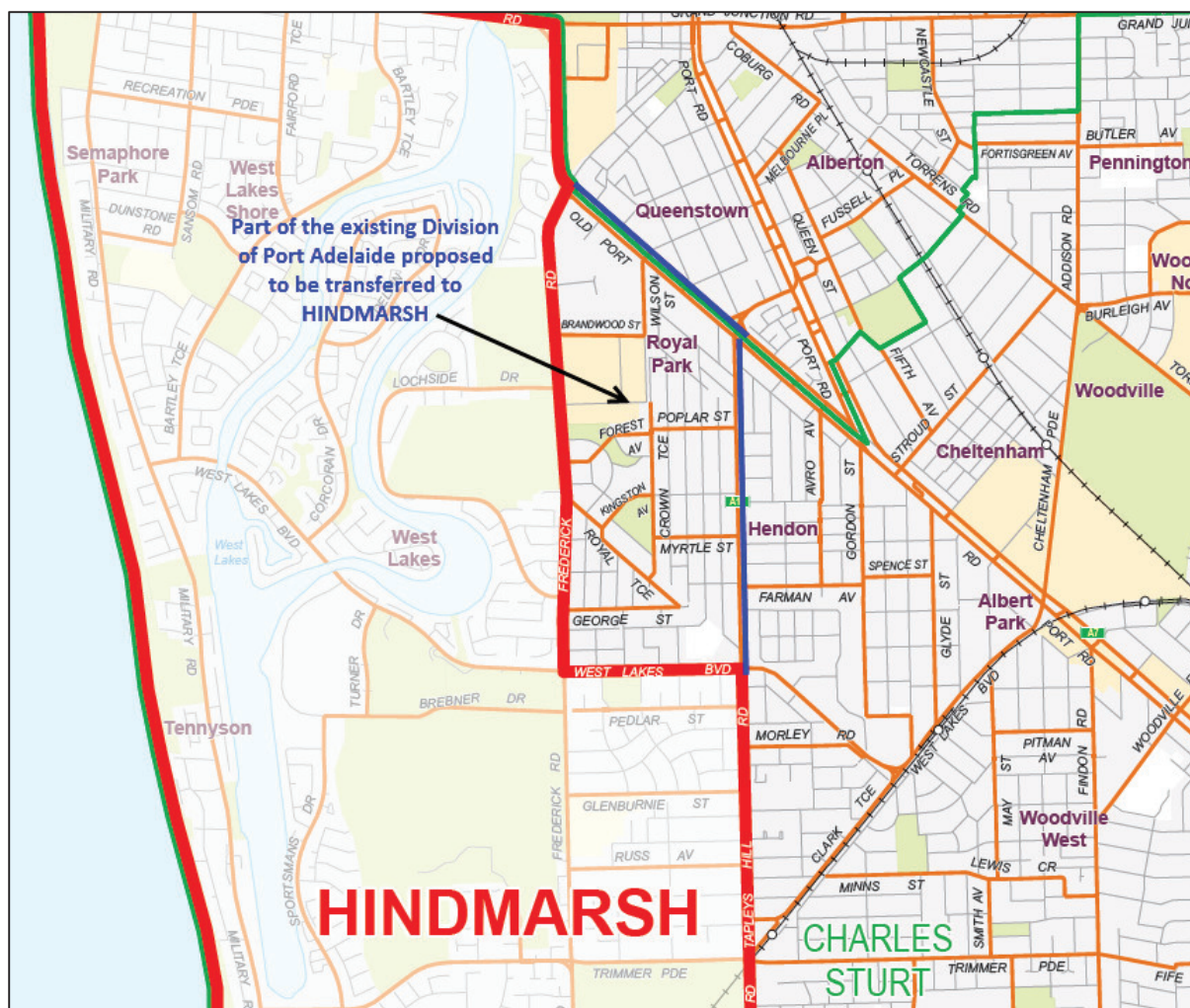


Image 11 – Proposed transfer of the locality of Royal Park from the Division of Port Adelaide to the Division of HINDMARSH

### Table of Transfers - Hindmarsh

Division	Component	Proposed	Projected
<b>Hindmarsh</b>		<b>112,511</b>	<b>114,716</b>
From Adelaide	Hindmarsh - Brompton SA1 4109303 - part: S of Manton St and Adam St.	71	80
From Adelaide	Plympton SA2 - balance	1,070	1,122
From Adelaide	Richmond (SA) SA2 - balance	2,931	2,961
From Port Adelaide	Royal Park - Hendon - Albert Park SA2 - part: Locality of Royal Park	2,253	2,303
<b>New Total</b>		<b>118,836</b>	<b>121,182</b>
<b>Variation</b>		<b>-0.56%</b>	<b>-1.26%</b>
<b>To Hindmarsh</b>	<b>Total transfers in</b>	<b>6,325</b>	<b>6,466</b>
<b>From Hindmarsh</b>	<b>Total transfers out</b>	<b>0</b>	<b>0</b>



## Port Adelaide

As illustrated in Image 10; Port Adelaide gains from Adelaide, all of the Prospect LGA; most of the Charles Sturt LGA that is currently in the Division of Adelaide apart from the area SW of Manton St; it also gains the balance of Port Adelaide Enfield LGA apart from the area E of Hampstead Rd that was transferred to Sturt.

This offsets the loss of much of the Salisbury LGA that is E of the Port Wakefield Hwy to Wakefield (Image 3).

Given the Divisional Name Port Adelaide is duplicated at State level; I propose this Division be renamed to one of the other retired Divisional Names. Given Angus is the only "Federation" Name not currently in use; I propose that the Divisional Name of **ANGAS** is reinstated and replaces the name of Port Adelaide.

### Table of Transfers – Port Adelaide (Angas)

Division	Component	Proposed	Projected
<b>Port Adelaide (Angas)</b>		<b>115,227</b>	<b>119,176</b>
From Adelaide	Enfield - Blair Athol SA2 - balance	13,792	14,353
From Adelaide	Hindmarsh - Brompton SA2 - balance exc. part SA1 4109303: S of Manton St and Adam St.	5,705	6,035
From Adelaide	Nailsworth - Broadview SA2 - all	4,418	4,478
From Adelaide	Prospect SA2 - all	10,225	10,283
From Adelaide	The Parks SA2 - balance	3,729	3,761
To Hindmarsh	Royal Park - Hendon - Albert Park SA2 - part: Locality of Royal Park	-2,253	-2,303
To Wakefield	Paralowie SA2 - part: E of Port Wakefield Hwy	-11,129	-11,639
To Wakefield	Salisbury North SA2 - balance	-10,744	-11,475
To Wakefield	Salisbury SA2 - balance	-6,833	-7,321
To Wakefield	Virginia - Waterloo Corner SA1 4103504 - balance	-12	-12
<b>New Total</b>		<b>122,125</b>	<b>125,336</b>
<b>Variation</b>		<b>2.19%</b>	<b>2.12%</b>
<b>To Port Adelaide (Angas)</b>	<b>Total transfers in</b>	<b>37,869</b>	<b>38,910</b>
<b>From Port Adelaide (Angas)</b>	<b>Total transfers out</b>	<b>-30,971</b>	<b>-32,750</b>

## Adelaide

Obviously Adelaide is the Division I propose to abolish as a part of the reduction of the number of Divisions to which South Australia is entitled to.

In proposing to retire the name Adelaide; I have taken into consideration that Adelaide is a "Federation" Name. But I have also taken into consideration that the Divisional Name is duplicated at State level.

It should also be remembered that having a State without a Division named after its capital city is not unprecedented: There is no Division of Hobart in Tasmania and nor is there a Division of Darwin in the Northern Territory.

## Table of Transfers - Adelaide

Division	Component	Proposed	Projected
<b>Adelaide</b>		<b>110,351</b>	<b>114,268</b>
To Boothby	Goodwood - Millswood SA2 - All	-12,853	-12,954
To Boothby	Toorak Gardens SA2 - part: S of Greenhill Rd	-625	-646
To Boothby	Unley - Parkside SA2 - balance	-10,759	-10,887
To Hindmarsh	Hindmarsh - Brompton SA1 4109303 - part: S of Manton St and Adam St.	-71	-80
To Hindmarsh	Plympton SA2 - balance	-1,070	-1,122
To Hindmarsh	Richmond (SA) SA2 - balance	-2,931	-2,961
To Port Adelaide (Angas)	Enfield - Blair Athol SA2 - balance	-13,792	-14,353
To Port Adelaide (Angas)	Hindmarsh - Brompton SA2 - balance exc. part SA1 4109303: S of Manton St and Adam St.	-5,705	-6,035
To Port Adelaide (Angas)	Nailsworth - Broadview SA2 - all	-4,418	-4,478
To Port Adelaide (Angas)	Prospect SA2 - all	-10,225	-10,283
To Port Adelaide (Angas)	The Parks SA2 - balance	-3,729	-3,761
To Sturt	Adelaide SA2 - all	-6,958	-7,549
To Sturt	North Adelaide SA2 - balance	-4,645	-4,671
To Sturt	Northgate - Oakden - Gilles Plains SA2 - balance	-5,820	-7,296
To Sturt	Norwood (SA) SA2 - balance	-5,221	-5,332
To Sturt	Payneham - Felixstow SA1 4101801	-414	-412
To Sturt	St Peters - Marden SA2 - balance	-7,848	-7,668
To Sturt	Toorak Gardens SA2 - part: N of Greenhill Rd	-4,098	-4,161
To Sturt	Walkerville SA2 - all	-5,553	-5,795
To Sturt	Windsor Gardens SA2 - balance	-3,616	-3,824
<b>New Total</b>		<b>0</b>	<b>0</b>
<b>Variation</b>		<b>-100.00%</b>	<b>-100.00%</b>
<b>To Adelaide</b>	<b>Total transfers in</b>	<b>0</b>	<b>0</b>
<b>From Adelaide</b>	<b>Total transfers out</b>	<b>-110,351</b>	<b>-114,268</b>

## Summary of enrolment numbers - proposed Divisions

Division	Current boundaries				Proposed boundaries			
	Current	Var. from Avg.	Projected	Var. from Avg.	Current	Var. from Avg.	Projected	Var. from Avg.
Adelaide	110,351	-7.66%	114,268	-6.90%	0	-100.00%	0	-100.00%
Barker	106,009	-11.29%	108,383	-11.69%	117,813	-1.41%	120,924	-1.47%
Boothbv	107,939	-9.68%	109,835	-10.51%	122,707	2.68%	125,515	2.27%
Grey	102,264	-14.43%	102,612	-16.39%	120,431	0.78%	121,101	-1.33%
Hindmarsh	112,511	-5.85%	114,716	-6.53%	118,836	-0.56%	121,182	-1.26%
Kingston	107,643	-9.92%	110,793	-9.73%	119,660	0.13%	122,143	-0.48%
Makin	107,636	-9.93%	109,253	-10.98%	123,763	3.56%	125,663	2.39%
Mayo	106,191	-11.14%	110,072	-10.31%	117,892	-1.35%	122,294	-0.36%
Port Adelaide (Angas)	115,227	-3.58%	119,176	-2.90%	122,125	2.19%	125,336	2.12%
Sturt	104,727	-12.36%	106,669	-13.09%	117,178	-1.95%	120,834	-1.55%
Wakefield	114,533	-4.16%	121,533	-0.98%	114,626	-4.08%	122,318	-0.34%
<b>Totals</b>	<b>1,195,031</b>		<b>1,227,310</b>		<b>1,195,031</b>		<b>1,227,310</b>	

## In closing

This submission / proposal meets the following legislative requirements and guiding principles:

- **Reduction** in the number of Divisions to which the State of South Australia is now entitled to from 11 to 10.
- All proposed Divisions **meet** both the **current and projected enrolment tolerances**
- **Removes** any **duplication** of **Commonwealth Electoral Division Names** with **State Electoral District Names**
- **Retains** the same number of **“Federation” Divisional Names** which were used at the 1903 Federal Election (six of the seven)
- Where electors of one Division have been transferred to another, the **Divisional Name applied to the new Division** is the one that retained the **greatest number of electors from the existing Division**.

I trust the Redistribution Committee for South Australia may find some of the information provided in this proposal of use.

I also look forward – as I always do – to reading the submissions from the other regular independent contributors to Electoral Redistributions.

+++ End of Document +++

1,195,031 1,195,031 1,195,031 1,195,031				1,227,310 1,227,310 1,227,310 1,227,310				SA1_7DIGITCODE_2011	Current CED	If Changed Proposed CED	Divided or T'ferred SA2's - Current	Divided or T'ferred SA2's - Projected	SA2_NAME_2011	SA3_NAME_2011	SA4_NAME_2011	LGA
Current 4/9/17: 1,195,031				Projected 20/1/22 1,227,310												
SA1	SA2	SA3	SA4	SA1	SA2	SA3	SA4									
389				383				4100101	Adelaide	Sturt	389	383	Adelaide	Adelaide City	Adelaide - Central and Hills	Adelaide CC
269				261				4100102	Adelaide	Sturt	269	261	Adelaide	Adelaide City	Adelaide - Central and Hills	Adelaide CC
169				164				4100103	Adelaide	Sturt	169	164	Adelaide	Adelaide City	Adelaide - Central and Hills	Adelaide CC
357				345				4100104	Adelaide	Sturt	357	345	Adelaide	Adelaide City	Adelaide - Central and Hills	Adelaide CC
313				340				4100105	Adelaide	Sturt	313	340	Adelaide	Adelaide City	Adelaide - Central and Hills	Adelaide CC
301				302				4100106	Adelaide	Sturt	301	302	Adelaide	Adelaide City	Adelaide - Central and Hills	Adelaide CC
305				330				4100107	Adelaide	Sturt	305	330	Adelaide	Adelaide City	Adelaide - Central and Hills	Adelaide CC
213				217				4100108	Adelaide	Sturt	213	217	Adelaide	Adelaide City	Adelaide - Central and Hills	Adelaide CC
318				336				4100109	Adelaide	Sturt	318	336	Adelaide	Adelaide City	Adelaide - Central and Hills	Adelaide CC
444				491				4100110	Adelaide	Sturt	444	491	Adelaide	Adelaide City	Adelaide - Central and Hills	Adelaide CC
0				0				4100111	Adelaide	Sturt	0	0	Adelaide	Adelaide City	Adelaide - Central and Hills	Adelaide CC
442				437				4100112	Adelaide	Sturt	442	437	Adelaide	Adelaide City	Adelaide - Central and Hills	Adelaide CC
374				407				4100113	Adelaide	Sturt	374	407	Adelaide	Adelaide City	Adelaide - Central and Hills	Adelaide CC
323				422				4100114	Adelaide	Sturt	323	422	Adelaide	Adelaide City	Adelaide - Central and Hills	Adelaide CC
282				300				4100115	Adelaide	Sturt	282	300	Adelaide	Adelaide City	Adelaide - Central and Hills	Adelaide CC
364				470				4100116	Adelaide	Sturt	364	470	Adelaide	Adelaide City	Adelaide - Central and Hills	Adelaide CC
215				212				4100117	Adelaide	Sturt	215	212	Adelaide	Adelaide City	Adelaide - Central and Hills	Adelaide CC
202				226				4100118	Adelaide	Sturt	202	226	Adelaide	Adelaide City	Adelaide - Central and Hills	Adelaide CC
299				359				4100119	Adelaide	Sturt	299	359	Adelaide	Adelaide City	Adelaide - Central and Hills	Adelaide CC
111				121				4100120	Adelaide	Sturt	111	121	Adelaide	Adelaide City	Adelaide - Central and Hills	Adelaide CC
353				405				4100121	Adelaide	Sturt	353	405	Adelaide	Adelaide City	Adelaide - Central and Hills	Adelaide CC
26				27				4100122	Adelaide	Sturt	26	27	Adelaide	Adelaide City	Adelaide - Central and Hills	Adelaide CC
203				206				4100123	Adelaide	Sturt	203	206	Adelaide	Adelaide City	Adelaide - Central and Hills	Adelaide CC
188				251				4100124	Adelaide	Sturt	188	251	Adelaide	Adelaide City	Adelaide - Central and Hills	Adelaide CC
216				252				4100125	Adelaide	Sturt	216	252	Adelaide	Adelaide City	Adelaide - Central and Hills	Adelaide CC
9				9				4100126	Adelaide	Sturt	9	9	Adelaide	Adelaide City	Adelaide - Central and Hills	Adelaide CC
0				0				4100127	Adelaide	Sturt	0	0	Adelaide	Adelaide City	Adelaide - Central and Hills	Adelaide CC
0				0				4100128	Adelaide	Sturt	0	0	Adelaide	Adelaide City	Adelaide - Central and Hills	Adelaide CC
0				0				4100129	Adelaide	Sturt	0	0	Adelaide	Adelaide City	Adelaide - Central and Hills	Adelaide CC
272				275				4100130	Adelaide	Sturt	272	275	Adelaide	Adelaide City	Adelaide - Central and Hills	Adelaide CC
0				0				4100131	Adelaide	Sturt	0	0	Adelaide	Adelaide City	Adelaide - Central and Hills	Adelaide CC
1	6,958			1	7,549			4100132	Adelaide	Sturt	1	1	Adelaide	Adelaide City	Adelaide - Central and Hills	Adelaide CC
278				282				4100201	Adelaide	Sturt	278	282	North Adelaide	Adelaide City	Adelaide - Central and Hills	Adelaide CC
259				256				4100202	Adelaide	Sturt	259	256	North Adelaide	Adelaide City	Adelaide - Central and Hills	Adelaide CC
247				257				4100203	Adelaide	Sturt	247	257	North Adelaide	Adelaide City	Adelaide - Central and Hills	Adelaide CC
0				0				4100203	Wakefield	Sturt	0	0	North Adelaide	Adelaide City	Adelaide - Central and Hills	Adelaide CC
273				282				4100204	Adelaide	Sturt	273	282	North Adelaide	Adelaide City	Adelaide - Central and Hills	Adelaide CC
467				452				4100205	Adelaide	Sturt	467	452	North Adelaide	Adelaide City	Adelaide - Central and Hills	Adelaide CC
201				200				4100206	Adelaide	Sturt	201	200	North Adelaide	Adelaide City	Adelaide - Central and Hills	Adelaide CC
184				188				4100207	Adelaide	Sturt	184	188	North Adelaide	Adelaide City	Adelaide - Central and Hills	Adelaide CC
350				339				4100208	Adelaide	Sturt	350	339	North Adelaide	Adelaide City	Adelaide - Central and Hills	Adelaide CC
220				222				4100209	Adelaide	Sturt	220	222	North Adelaide	Adelaide City	Adelaide - Central and Hills	Adelaide CC
173				179				4100210	Adelaide	Sturt	173	179	North Adelaide	Adelaide City	Adelaide - Central and Hills	Adelaide CC
271				282				4100211	Adelaide	Sturt	271	282	North Adelaide	Adelaide City	Adelaide - Central and Hills	Adelaide CC
244				236				4100212	Adelaide	Sturt	244	236	North Adelaide	Adelaide City	Adelaide - Central and Hills	Adelaide CC
1				1				4100213	Adelaide	Sturt	1	1	North Adelaide	Adelaide City	Adelaide - Central and Hills	Adelaide CC
214				224				4100214	Adelaide	Sturt	214	224	North Adelaide	Adelaide City	Adelaide - Central and Hills	Adelaide CC
317				305				4100215	Adelaide	Sturt	317	305	North Adelaide	Adelaide City	Adelaide - Central and Hills	Adelaide CC
380				401				4100216	Adelaide	Sturt	380	401	North Adelaide	Adelaide City	Adelaide - Central and Hills	Adelaide CC
0				0				4100217	Adelaide	Sturt	0	0	North Adelaide	Adelaide City	Adelaide - Central and Hills	Adelaide CC
0				0				4100218	Adelaide	Sturt	0	0	North Adelaide	Adelaide City	Adelaide - Central and Hills	Adelaide CC
150				147				4100219	Adelaide	Sturt	150	147	North Adelaide	Adelaide City	Adelaide - Central and Hills	Adelaide CC
201				206				4100220	Adelaide	Sturt	201	206	North Adelaide	Adelaide City	Adelaide - Central and Hills	Adelaide CC
215	4,645	11,603		212	4,671	12,220		4100221	Adelaide	Sturt	215	212	North Adelaide	Adelaide City	Adelaide - Central and Hills	Adelaide CC
224				226				4100301	Mayo	Sturt			Adelaide Hills	Adelaide Hills	Adelaide - Central and Hills	Adelaide Hills C
201				195				4100302	Mayo	Sturt			Adelaide Hills	Adelaide Hills	Adelaide - Central and Hills	Adelaide Hills C
286				289				4100303	Mayo	Sturt			Adelaide Hills	Adelaide Hills	Adelaide - Central and Hills	Adelaide Hills C
218				210				4100304	Mayo	Sturt			Adelaide Hills	Adelaide Hills	Adelaide - Central and Hills	Adelaide Hills C
267				269				4100305	Mayo	Sturt			Adelaide Hills	Adelaide Hills	Adelaide - Central and Hills	Adelaide Hills C
287				274				4100306	Mayo	Sturt			Adelaide Hills	Adelaide Hills	Adelaide - Central and Hills	Adelaide Hills C
151				144				4100307	Mayo	Sturt			Adelaide Hills	Adelaide Hills	Adelaide - Central and Hills	Adelaide Hills C
293				292				4100308	Mayo	Sturt			Adelaide Hills	Adelaide Hills	Adelaide - Central and Hills	Adelaide Hills C
165				172				4100309	Mayo	Sturt			Adelaide Hills	Adelaide Hills	Adelaide - Central and Hills	Adelaide Hills C
128				123				4100310	Mayo	Sturt			Adelaide Hills	Adelaide Hills	Adelaide - Central and Hills	Adelaide Hills C
259				258				4100311	Mayo	Sturt			Adelaide Hills	Adelaide Hills	Adelaide - Central and Hills	Adelaide Hills C
366				357				4100312	Mayo	Sturt			Adelaide Hills	Adelaide Hills	Adelaide - Central and Hills	Adelaide Hills C
300				302				4100313	Mayo	Sturt			Adelaide Hills	Adelaide Hills	Adelaide - Central and Hills	Adelaide Hills C
249				243				4100314	Mayo	Sturt			Adelaide Hills	Adelaide Hills	Adelaide - Central and Hills	Adelaide Hills C
244				246				4100315	Mayo	Sturt			Adelaide Hills	Adelaide Hills	Adelaide - Central and Hills	Adelaide Hills C

Current 4/9/17: 1,195,031				Projected 20/1/22 1,227,310				SA1_7DIGITCODE_2011	Current CED	If Changed Proposed CED	Divided or T'ferred SA2's - Current	Divided or T'ferred SA2's - Projected	SA2_NAME_2011	SA3_NAME_2011	SA4_NAME_2011	LGA
SA1	SA2	SA3	SA4	SA1	SA2	SA3	SA4									
292				298				4100316	Mayo			Adelaide Hills	Adelaide Hills	Adelaide - Central and Hills	Adelaide Hills C	
167				168				4100317	Mayo			Adelaide Hills	Adelaide Hills	Adelaide - Central and Hills	Adelaide Hills C	
251				253				4100318	Mayo			Adelaide Hills	Adelaide Hills	Adelaide - Central and Hills	Adelaide Hills C	
375				370				4100319	Mayo			Adelaide Hills	Adelaide Hills	Adelaide - Central and Hills	Adelaide Hills C	
5				4				4100320	Mayo			Adelaide Hills	Adelaide Hills	Adelaide - Central and Hills	Adelaide Hills C	
218				223				4100321	Mayo			Adelaide Hills	Adelaide Hills	Adelaide - Central and Hills	Adelaide Hills C	
120				123				4100322	Mayo			Adelaide Hills	Adelaide Hills	Adelaide - Central and Hills	Adelaide Hills C	
109	5,175			106	5,145			4100323	Mayo			Adelaide Hills	Adelaide Hills	Adelaide - Central and Hills	Adelaide Hills C	
346				343				4100401	Mayo	346	343	Aldgate - Stirling	Adelaide Hills	Adelaide - Central and Hills	Adelaide Hills C	
388				394				4100402	Mayo	388	394	Aldgate - Stirling	Adelaide Hills	Adelaide - Central and Hills	Adelaide Hills C	
315				316				4100403	Mayo	315	316	Aldgate - Stirling	Adelaide Hills	Adelaide - Central and Hills	Adelaide Hills C	
215				227				4100404	Mayo	215	227	Aldgate - Stirling	Adelaide Hills	Adelaide - Central and Hills	Adelaide Hills C	
375				376				4100405	Mayo	375	376	Aldgate - Stirling	Adelaide Hills	Adelaide - Central and Hills	Adelaide Hills C	
274				271				4100406	Mayo	274	271	Aldgate - Stirling	Adelaide Hills	Adelaide - Central and Hills	Adelaide Hills C	
212				219				4100407	Mayo	212	219	Aldgate - Stirling	Adelaide Hills	Adelaide - Central and Hills	Adelaide Hills C	
157				164				4100408	Mayo	157	164	Aldgate - Stirling	Adelaide Hills	Adelaide - Central and Hills	Adelaide Hills C	
128				133				4100408	Mayo	128	133	Aldgate - Stirling	Adelaide Hills	Adelaide - Central and Hills	Mount Barker DC	
204				203				4100409	Mayo	204	203	Aldgate - Stirling	Adelaide Hills	Adelaide - Central and Hills	Adelaide Hills C	
255				258				4100410	Mayo	255	258	Aldgate - Stirling	Adelaide Hills	Adelaide - Central and Hills	Adelaide Hills C	
317				307				4100411	Mayo	317	307	Aldgate - Stirling	Adelaide Hills	Adelaide - Central and Hills	Adelaide Hills C	
297				292				4100412	Mayo	297	292	Aldgate - Stirling	Adelaide Hills	Adelaide - Central and Hills	Adelaide Hills C	
211				220				4100413	Mayo	211	220	Aldgate - Stirling	Adelaide Hills	Adelaide - Central and Hills	Adelaide Hills C	
327				321				4100414	Mayo	327	321	Aldgate - Stirling	Adelaide Hills	Adelaide - Central and Hills	Adelaide Hills C	
193				185				4100415	Mayo	193	185	Aldgate - Stirling	Adelaide Hills	Adelaide - Central and Hills	Adelaide Hills C	
402				389				4100416	Mayo	402	389	Aldgate - Stirling	Adelaide Hills	Adelaide - Central and Hills	Adelaide Hills C	
392				406				4100417	Mayo	392	406	Aldgate - Stirling	Adelaide Hills	Adelaide - Central and Hills	Adelaide Hills C	
272				271				4100418	Mayo	272	271	Aldgate - Stirling	Adelaide Hills	Adelaide - Central and Hills	Adelaide Hills C	
270				261				4100419	Mayo	270	261	Aldgate - Stirling	Adelaide Hills	Adelaide - Central and Hills	Adelaide Hills C	
185				194				4100420	Mayo	185	194	Aldgate - Stirling	Adelaide Hills	Adelaide - Central and Hills	Adelaide Hills C	
367				380				4100421	Mayo	367	380	Aldgate - Stirling	Adelaide Hills	Adelaide - Central and Hills	Adelaide Hills C	
379				371				4100422	Mayo	379	371	Aldgate - Stirling	Adelaide Hills	Adelaide - Central and Hills	Adelaide Hills C	
358				354				4100423	Mayo	358	354	Aldgate - Stirling	Adelaide Hills	Adelaide - Central and Hills	Adelaide Hills C	
295				285				4100424	Mayo	295	285	Aldgate - Stirling	Adelaide Hills	Adelaide - Central and Hills	Adelaide Hills C	
310				303				4100425	Mayo	310	303	Aldgate - Stirling	Adelaide Hills	Adelaide - Central and Hills	Adelaide Hills C	
324				324				4100426	Mayo	324	324	Aldgate - Stirling	Adelaide Hills	Adelaide - Central and Hills	Adelaide Hills C	
426				423				4100427	Mayo	426	423	Aldgate - Stirling	Adelaide Hills	Adelaide - Central and Hills	Adelaide Hills C	
309				322				4100428	Mayo	309	322	Aldgate - Stirling	Adelaide Hills	Adelaide - Central and Hills	Adelaide Hills C	
235				233				4100429	Mayo	235	233	Aldgate - Stirling	Adelaide Hills	Adelaide - Central and Hills	Adelaide Hills C	
272				299				4100430	Mayo	272	299	Aldgate - Stirling	Adelaide Hills	Adelaide - Central and Hills	Adelaide Hills C	
250				243				4100431	Mayo	250	243	Aldgate - Stirling	Adelaide Hills	Adelaide - Central and Hills	Adelaide Hills C	
179				172				4100432	Mayo	179	172	Aldgate - Stirling	Adelaide Hills	Adelaide - Central and Hills	Adelaide Hills C	
321				316				4100433	Mayo	321	316	Aldgate - Stirling	Adelaide Hills	Adelaide - Central and Hills	Adelaide Hills C	
420				413				4100434	Mayo	420	413	Aldgate - Stirling	Adelaide Hills	Adelaide - Central and Hills	Adelaide Hills C	
407				415				4100435	Mayo	407	415	Aldgate - Stirling	Adelaide Hills	Adelaide - Central and Hills	Adelaide Hills C	
248				249				4100436	Mayo	248	249	Aldgate - Stirling	Adelaide Hills	Adelaide - Central and Hills	Adelaide Hills C	
205				209				4100437	Mayo	205	209	Aldgate - Stirling	Adelaide Hills	Adelaide - Central and Hills	Adelaide Hills C	
222				231				4100438	Mayo	222	231	Aldgate - Stirling	Adelaide Hills	Adelaide - Central and Hills	Adelaide Hills C	
410				403				4100439	Mayo	410	403	Aldgate - Stirling	Adelaide Hills	Adelaide - Central and Hills	Adelaide Hills C	
361				386				4100440	Mayo	361	386	Aldgate - Stirling	Adelaide Hills	Adelaide - Central and Hills	Adelaide Hills C	
265				254				4100441	Mayo	265	254	Aldgate - Stirling	Adelaide Hills	Adelaide - Central and Hills	Adelaide Hills C	
324				330				4100442	Mayo	324	330	Aldgate - Stirling	Adelaide Hills	Adelaide - Central and Hills	Adelaide Hills C	
147				141				4100443	Mayo	147	141	Aldgate - Stirling	Adelaide Hills	Adelaide - Central and Hills	Adelaide Hills C	
143				144				4100444	Mayo	143	144	Aldgate - Stirling	Adelaide Hills	Adelaide - Central and Hills	Adelaide Hills C	
0				0				4100444	Mayo	0	0	Aldgate - Stirling	Adelaide Hills	Adelaide - Central and Hills	Mount Barker DC	
162				162				4100445	Mayo	162	162	Aldgate - Stirling	Adelaide Hills	Adelaide - Central and Hills	Adelaide Hills C	
154				151				4100446	Mayo	154	151	Aldgate - Stirling	Adelaide Hills	Adelaide - Central and Hills	Adelaide Hills C	
169	13,397			165	13,428			4100447	Mayo	169	165	Aldgate - Stirling	Adelaide Hills	Adelaide - Central and Hills	Adelaide Hills C	
								Mayo		13,269	13,295				Adelaide Hills C	
								Mayo		128	133				Mount Barker DC	
245				246				4100501	Mayo			Hahndorf - Echunga	Adelaide Hills	Adelaide - Central and Hills	Mount Barker DC	
400				400				4100502	Mayo			Hahndorf - Echunga	Adelaide Hills	Adelaide - Central and Hills	Mount Barker DC	
193				193				4100503	Mayo			Hahndorf - Echunga	Adelaide Hills	Adelaide - Central and Hills	Mount Barker DC	
179				193				4100504	Mayo			Hahndorf - Echunga	Adelaide Hills	Adelaide - Central and Hills	Mount Barker DC	
198				196				4100505	Mayo			Hahndorf - Echunga	Adelaide Hills	Adelaide - Central and Hills	Mount Barker DC	
178				177				4100506	Mayo			Hahndorf - Echunga	Adelaide Hills	Adelaide - Central and Hills	Mount Barker DC	
305				306				4100507	Mayo			Hahndorf - Echunga	Adelaide Hills	Adelaide - Central and Hills	Mount Barker DC	
367				371				4100508	Mayo			Hahndorf - Echunga	Adelaide Hills	Adelaide - Central and Hills	Mount Barker DC	
175				174				4100509	Mayo			Hahndorf - Echunga	Adelaide Hills	Adelaide - Central and Hills	Mount Barker DC	
422				422				4100510	Mayo			Hahndorf - Echunga	Adelaide Hills	Adelaide - Central and Hills	Mount Barker DC	
149				147				4100511	Mayo			Hahndorf - Echunga	Adelaide Hills	Adelaide - Central and Hills	Mount Barker DC	
149				148				4100512	Mayo			Hahndorf - Echunga	Adelaide Hills	Adelaide - Central and Hills	Mount Barker DC	
205				205				4100513	Mayo			Hahndorf - Echunga	Adelaide Hills	Adelaide - Central and Hills	Mount Barker DC	
143	3,308			140	3,318			4100514	Mayo			Hahndorf - Echunga	Adelaide Hills	Adelaide - Central and Hills	Mount Barker DC	

Current 4/9/17: 1,195,031				Projected 20/1/22 1,227,310				If Changed		Divided or T'ferred	Divided or T'ferred	SA2_NAME_2011	SA3_NAME_2011	SA4_NAME_2011	LGA	
SA1	SA2	SA3	SA4	SA1	SA2	SA3	SA4	SA1_7DIGITCODE_2011	Current CED	Proposed CED	SA2's - Current	SA2's - Projected				
394				398				4100601	Mayo		394	398	Lobethal - Woodside	Adelaide Hills	Adelaide - Central and Hills	Adelaide Hills C
176				176				4100602	Mayo		176	176	Lobethal - Woodside	Adelaide Hills	Adelaide - Central and Hills	Adelaide Hills C
186				182				4100603	Mayo		186	182	Lobethal - Woodside	Adelaide Hills	Adelaide - Central and Hills	Adelaide Hills C
259				261				4100604	Mayo		259	261	Lobethal - Woodside	Adelaide Hills	Adelaide - Central and Hills	Adelaide Hills C
265				229				4100605	Mayo		265	229	Lobethal - Woodside	Adelaide Hills	Adelaide - Central and Hills	Adelaide Hills C
292				290				4100606	Mayo		292	290	Lobethal - Woodside	Adelaide Hills	Adelaide - Central and Hills	Adelaide Hills C
255				250				4100607	Mayo		255	250	Lobethal - Woodside	Adelaide Hills	Adelaide - Central and Hills	Adelaide Hills C
265				265				4100608	Mayo		265	265	Lobethal - Woodside	Adelaide Hills	Adelaide - Central and Hills	Adelaide Hills C
228				242				4100609	Mayo		228	242	Lobethal - Woodside	Adelaide Hills	Adelaide - Central and Hills	Adelaide Hills C
150				150				4100610	Mayo		150	150	Lobethal - Woodside	Adelaide Hills	Adelaide - Central and Hills	Adelaide Hills C
290				282				4100611	Mayo		290	282	Lobethal - Woodside	Adelaide Hills	Adelaide - Central and Hills	Adelaide Hills C
201				203				4100612	Mayo		201	203	Lobethal - Woodside	Adelaide Hills	Adelaide - Central and Hills	Adelaide Hills C
300				300				4100613	Mayo		300	300	Lobethal - Woodside	Adelaide Hills	Adelaide - Central and Hills	Adelaide Hills C
232				233				4100614	Mayo		232	233	Lobethal - Woodside	Adelaide Hills	Adelaide - Central and Hills	Adelaide Hills C
311				313				4100615	Mayo		311	313	Lobethal - Woodside	Adelaide Hills	Adelaide - Central and Hills	Adelaide Hills C
385				387				4100616	Mayo		385	387	Lobethal - Woodside	Adelaide Hills	Adelaide - Central and Hills	Adelaide Hills C
370				364				4100617	Mayo		370	364	Lobethal - Woodside	Adelaide Hills	Adelaide - Central and Hills	Adelaide Hills C
528				530				4100618	Mayo		528	530	Lobethal - Woodside	Adelaide Hills	Adelaide - Central and Hills	Adelaide Hills C
32				32				4100618	Mayo		32	32	Lobethal - Woodside	Adelaide Hills	Adelaide - Central and Hills	Mount Barker DC
287				296				4100619	Mayo		287	296	Lobethal - Woodside	Adelaide Hills	Adelaide - Central and Hills	Adelaide Hills C
294				295				4100620	Mayo		294	295	Lobethal - Woodside	Adelaide Hills	Adelaide - Central and Hills	Adelaide Hills C
314				313				4100621	Mayo		314	313	Lobethal - Woodside	Adelaide Hills	Adelaide - Central and Hills	Adelaide Hills C
189				190				4100622	Mayo		189	190	Lobethal - Woodside	Adelaide Hills	Adelaide - Central and Hills	Adelaide Hills C
145				134				4100623	Mayo		145	134	Lobethal - Woodside	Adelaide Hills	Adelaide - Central and Hills	Adelaide Hills C
201				200				4100624	Mayo		201	200	Lobethal - Woodside	Adelaide Hills	Adelaide - Central and Hills	Adelaide Hills C
142	6,691			142	6,657			4100625	Mayo		142	142	Lobethal - Woodside	Adelaide Hills	Adelaide - Central and Hills	Adelaide Hills C
									Mayo		6,659	6,625				Adelaide Hills C
									Mayo		32	32				Mount Barker DC
373				524				4100701	Mayo				Mount Barker	Adelaide Hills	Adelaide - Central and Hills	Mount Barker DC
255				267				4100702	Mayo				Mount Barker	Adelaide Hills	Adelaide - Central and Hills	Mount Barker DC
390				397				4100703	Mayo				Mount Barker	Adelaide Hills	Adelaide - Central and Hills	Mount Barker DC
234				242				4100704	Mayo				Mount Barker	Adelaide Hills	Adelaide - Central and Hills	Mount Barker DC
218				260				4100705	Mayo				Mount Barker	Adelaide Hills	Adelaide - Central and Hills	Mount Barker DC
262				273				4100706	Mayo				Mount Barker	Adelaide Hills	Adelaide - Central and Hills	Mount Barker DC
371				487				4100707	Mayo				Mount Barker	Adelaide Hills	Adelaide - Central and Hills	Mount Barker DC
353				373				4100708	Mayo				Mount Barker	Adelaide Hills	Adelaide - Central and Hills	Mount Barker DC
209				201				4100709	Mayo				Mount Barker	Adelaide Hills	Adelaide - Central and Hills	Mount Barker DC
342				366				4100710	Mayo				Mount Barker	Adelaide Hills	Adelaide - Central and Hills	Mount Barker DC
561				586				4100711	Mayo				Mount Barker	Adelaide Hills	Adelaide - Central and Hills	Mount Barker DC
408				432				4100712	Mayo				Mount Barker	Adelaide Hills	Adelaide - Central and Hills	Mount Barker DC
196				194				4100713	Mayo				Mount Barker	Adelaide Hills	Adelaide - Central and Hills	Mount Barker DC
392				406				4100714	Mayo				Mount Barker	Adelaide Hills	Adelaide - Central and Hills	Mount Barker DC
162				169				4100715	Mayo				Mount Barker	Adelaide Hills	Adelaide - Central and Hills	Mount Barker DC
979				1,389				4100716	Mayo				Mount Barker	Adelaide Hills	Adelaide - Central and Hills	Mount Barker DC
227				255				4100717	Mayo				Mount Barker	Adelaide Hills	Adelaide - Central and Hills	Mount Barker DC
336				351				4100718	Mayo				Mount Barker	Adelaide Hills	Adelaide - Central and Hills	Mount Barker DC
352				370				4100719	Mayo				Mount Barker	Adelaide Hills	Adelaide - Central and Hills	Mount Barker DC
311				308				4100720	Mayo				Mount Barker	Adelaide Hills	Adelaide - Central and Hills	Mount Barker DC
350				382				4100721	Mayo				Mount Barker	Adelaide Hills	Adelaide - Central and Hills	Mount Barker DC
380				394				4100722	Mayo				Mount Barker	Adelaide Hills	Adelaide - Central and Hills	Mount Barker DC
387				412				4100723	Mayo				Mount Barker	Adelaide Hills	Adelaide - Central and Hills	Mount Barker DC
656				820				4100724	Mayo				Mount Barker	Adelaide Hills	Adelaide - Central and Hills	Mount Barker DC
432				441				4100725	Mayo				Mount Barker	Adelaide Hills	Adelaide - Central and Hills	Mount Barker DC
421				421				4100726	Mayo				Mount Barker	Adelaide Hills	Adelaide - Central and Hills	Mount Barker DC
257				258				4100727	Mayo				Mount Barker	Adelaide Hills	Adelaide - Central and Hills	Mount Barker DC
449				471				4100728	Mayo				Mount Barker	Adelaide Hills	Adelaide - Central and Hills	Mount Barker DC
171				187				4100729	Mayo				Mount Barker	Adelaide Hills	Adelaide - Central and Hills	Mount Barker DC
302				301				4100730	Mayo				Mount Barker	Adelaide Hills	Adelaide - Central and Hills	Mount Barker DC
209				222				4100731	Mayo				Mount Barker	Adelaide Hills	Adelaide - Central and Hills	Mount Barker DC
340				376				4100732	Mayo				Mount Barker	Adelaide Hills	Adelaide - Central and Hills	Mount Barker DC
526				511				4100733	Mayo				Mount Barker	Adelaide Hills	Adelaide - Central and Hills	Mount Barker DC
533				565				4100734	Mayo				Mount Barker	Adelaide Hills	Adelaide - Central and Hills	Mount Barker DC
302	12,646			324	13,935			4100735	Mayo				Mount Barker	Adelaide Hills	Adelaide - Central and Hills	Mount Barker DC
190				169				4100801	Mayo				Mount Barker Region	Adelaide Hills	Adelaide - Central and Hills	Mount Barker DC
142				139				4100802	Mayo				Mount Barker Region	Adelaide Hills	Adelaide - Central and Hills	Mount Barker DC
277				268				4100803	Mayo				Mount Barker Region	Adelaide Hills	Adelaide - Central and Hills	Mount Barker DC
299				332				4100804	Mayo				Mount Barker Region	Adelaide Hills	Adelaide - Central and Hills	Mount Barker DC
170				181				4100805	Mayo				Mount Barker Region	Adelaide Hills	Adelaide - Central and Hills	Mount Barker DC
192				197				4100806	Mayo				Mount Barker Region	Adelaide Hills	Adelaide - Central and Hills	Mount Barker DC
289				315				4100807	Mayo				Mount Barker Region	Adelaide Hills	Adelaide - Central and Hills	Mount Barker DC
185				214				4100808	Mayo				Mount Barker Region	Adelaide Hills	Adelaide - Central and Hills	Mount Barker DC
212				211				4100809	Mayo				Mount Barker Region	Adelaide Hills	Adelaide - Central and Hills	Mount Barker DC
253				268				4100810	Mayo				Mount Barker Region	Adelaide Hills	Adelaide - Central and Hills	Mount Barker DC



Current 4/9/17: 1,195,031				Projected 20/1/22 1,227,310				If Changed		Divided or T'ferred	Divided or T'ferred	SA2_NAME_2011	SA3_NAME_2011	SA4_NAME_2011	LGA		
SA1	SA2	SA3	SA4	SA1	SA2	SA3	SA4	SA1_7DIGITCODE_2011	Current CED	Proposed CED	SA2's - Current	SA2's - Projected					
208				216				4100811	Mayo					Mount Barker Region	Adelaide Hills	Adelaide - Central and Hills	Mount Barker DC
230				238				4100812	Mayo					Mount Barker Region	Adelaide Hills	Adelaide - Central and Hills	Mount Barker DC
341				356				4100813	Mayo					Mount Barker Region	Adelaide Hills	Adelaide - Central and Hills	Mount Barker DC
357				354				4100814	Mayo					Mount Barker Region	Adelaide Hills	Adelaide - Central and Hills	Mount Barker DC
267				304				4100815	Mayo					Mount Barker Region	Adelaide Hills	Adelaide - Central and Hills	Mount Barker DC
565				626				4100816	Mayo					Mount Barker Region	Adelaide Hills	Adelaide - Central and Hills	Mount Barker DC
255	4,432			275	4,663			4100817	Mayo					Mount Barker Region	Adelaide Hills	Adelaide - Central and Hills	Mount Barker DC
360				376				4100901	Mayo					Nairne	Adelaide Hills	Adelaide - Central and Hills	Mount Barker DC
369				435				4100902	Mayo					Nairne	Adelaide Hills	Adelaide - Central and Hills	Mount Barker DC
234				263				4100903	Mayo					Nairne	Adelaide Hills	Adelaide - Central and Hills	Mount Barker DC
607				710				4100904	Mayo					Nairne	Adelaide Hills	Adelaide - Central and Hills	Mount Barker DC
267				292				4100905	Mayo					Nairne	Adelaide Hills	Adelaide - Central and Hills	Mount Barker DC
557				607				4100906	Mayo					Nairne	Adelaide Hills	Adelaide - Central and Hills	Mount Barker DC
380				433				4100907	Mayo					Nairne	Adelaide Hills	Adelaide - Central and Hills	Mount Barker DC
238				235				4100908	Mayo					Nairne	Adelaide Hills	Adelaide - Central and Hills	Mount Barker DC
149				145				4100909	Mayo					Nairne	Adelaide Hills	Adelaide - Central and Hills	Mount Barker DC
166	3,327			177	3,673			4100910	Mayo					Nairne	Adelaide Hills	Adelaide - Central and Hills	Mount Barker DC
330				327				4101001	Mayo					Uraidla - Summertown	Adelaide Hills	Adelaide - Central and Hills	Adelaide Hills C
3				3				4101002	Mayo					Uraidla - Summertown	Adelaide Hills	Adelaide - Central and Hills	Adelaide Hills C
414				404				4101003	Mayo					Uraidla - Summertown	Adelaide Hills	Adelaide - Central and Hills	Adelaide Hills C
251				260				4101004	Mayo					Uraidla - Summertown	Adelaide Hills	Adelaide - Central and Hills	Adelaide Hills C
301				299				4101005	Mayo					Uraidla - Summertown	Adelaide Hills	Adelaide - Central and Hills	Adelaide Hills C
11				15				4101006	Mayo					Uraidla - Summertown	Adelaide Hills	Adelaide - Central and Hills	Adelaide Hills C
356				362				4101007	Mayo					Uraidla - Summertown	Adelaide Hills	Adelaide - Central and Hills	Adelaide Hills C
359				349				4101008	Mayo					Uraidla - Summertown	Adelaide Hills	Adelaide - Central and Hills	Adelaide Hills C
389				416				4101009	Mayo					Uraidla - Summertown	Adelaide Hills	Adelaide - Central and Hills	Adelaide Hills C
279				272				4101010	Mayo					Uraidla - Summertown	Adelaide Hills	Adelaide - Central and Hills	Adelaide Hills C
226				224				4101011	Mayo					Uraidla - Summertown	Adelaide Hills	Adelaide - Central and Hills	Adelaide Hills C
243				242				4101012	Mayo					Uraidla - Summertown	Adelaide Hills	Adelaide - Central and Hills	Adelaide Hills C
284				281				4101013	Mayo					Uraidla - Summertown	Adelaide Hills	Adelaide - Central and Hills	Adelaide Hills C
330				339				4101014	Mayo					Uraidla - Summertown	Adelaide Hills	Adelaide - Central and Hills	Adelaide Hills C
5				5				4101015	Mayo					Uraidla - Summertown	Adelaide Hills	Adelaide - Central and Hills	Adelaide Hills C
192	3,973	52,949		188	3,986	54,805		4101016	Mayo					Uraidla - Summertown	Adelaide Hills	Adelaide - Central and Hills	Adelaide Hills C
349				346				4101101	Sturt		349	346		Burnside - Wattle Park	Burnside	Adelaide - Central and Hills	Burnside CC
228				210				4101102	Sturt		228	210		Burnside - Wattle Park	Burnside	Adelaide - Central and Hills	Burnside CC
414				404				4101103	Sturt		414	404		Burnside - Wattle Park	Burnside	Adelaide - Central and Hills	Burnside CC
370				364				4101104	Sturt		370	364		Burnside - Wattle Park	Burnside	Adelaide - Central and Hills	Burnside CC
299				294				4101105	Sturt		299	294		Burnside - Wattle Park	Burnside	Adelaide - Central and Hills	Burnside CC
220				211				4101106	Sturt		220	211		Burnside - Wattle Park	Burnside	Adelaide - Central and Hills	Burnside CC
357				357				4101107	Sturt		357	357		Burnside - Wattle Park	Burnside	Adelaide - Central and Hills	Burnside CC
259				254				4101108	Sturt		259	254		Burnside - Wattle Park	Burnside	Adelaide - Central and Hills	Burnside CC
306				325				4101109	Sturt		306	325		Burnside - Wattle Park	Burnside	Adelaide - Central and Hills	Burnside CC
145				144				4101110	Sturt		145	144		Burnside - Wattle Park	Burnside	Adelaide - Central and Hills	Burnside CC
105				105				4101110	Sturt	Boothby	105	105		Burnside - Wattle Park	Burnside	Adelaide - Central and Hills	Burnside CC
289				313				4101111	Sturt	Boothby	289	313		Burnside - Wattle Park	Burnside	Adelaide - Central and Hills	Burnside CC
339				337				4101112	Sturt	Boothby	339	337		Burnside - Wattle Park	Burnside	Adelaide - Central and Hills	Burnside CC
310				321				4101113	Sturt	Boothby	310	321		Burnside - Wattle Park	Burnside	Adelaide - Central and Hills	Burnside CC
405				390				4101114	Sturt		405	390		Burnside - Wattle Park	Burnside	Adelaide - Central and Hills	Burnside CC
441				465				4101115	Sturt		441	465		Burnside - Wattle Park	Burnside	Adelaide - Central and Hills	Burnside CC
336				334				4101116	Sturt		336	334		Burnside - Wattle Park	Burnside	Adelaide - Central and Hills	Burnside CC
289				322				4101117	Sturt		289	322		Burnside - Wattle Park	Burnside	Adelaide - Central and Hills	Burnside CC
203				195				4101118	Sturt		203	195		Burnside - Wattle Park	Burnside	Adelaide - Central and Hills	Burnside CC
378				407				4101119	Sturt		378	407		Burnside - Wattle Park	Burnside	Adelaide - Central and Hills	Burnside CC
321				320				4101120	Sturt		321	320		Burnside - Wattle Park	Burnside	Adelaide - Central and Hills	Burnside CC
226				228				4101121	Sturt		226	228		Burnside - Wattle Park	Burnside	Adelaide - Central and Hills	Burnside CC
233				241				4101122	Sturt		233	241		Burnside - Wattle Park	Burnside	Adelaide - Central and Hills	Burnside CC
237				256				4101123	Sturt		237	256		Burnside - Wattle Park	Burnside	Adelaide - Central and Hills	Burnside CC
279				275				4101124	Sturt		279	275		Burnside - Wattle Park	Burnside	Adelaide - Central and Hills	Burnside CC
308				306				4101125	Sturt		308	306		Burnside - Wattle Park	Burnside	Adelaide - Central and Hills	Burnside CC
317				325				4101126	Sturt		317	325		Burnside - Wattle Park	Burnside	Adelaide - Central and Hills	Burnside CC
345				346				4101127	Sturt		345	346		Burnside - Wattle Park	Burnside	Adelaide - Central and Hills	Burnside CC
416				421				4101128	Sturt		416	421		Burnside - Wattle Park	Burnside	Adelaide - Central and Hills	Burnside CC
228				215				4101129	Sturt		228	215		Burnside - Wattle Park	Burnside	Adelaide - Central and Hills	Burnside CC
290				299				4101130	Sturt		290	299		Burnside - Wattle Park	Burnside	Adelaide - Central and Hills	Burnside CC
269				288				4101131	Sturt		269	288		Burnside - Wattle Park	Burnside	Adelaide - Central and Hills	Burnside CC
230				244				4101132	Sturt		230	244		Burnside - Wattle Park	Burnside	Adelaide - Central and Hills	Burnside CC
377				378				4101133	Sturt		377	378		Burnside - Wattle Park	Burnside	Adelaide - Central and Hills	Burnside CC
369				379				4101134	Sturt		369	379		Burnside - Wattle Park	Burnside	Adelaide - Central and Hills	Burnside CC
194				225				4101135	Sturt		194	225		Burnside - Wattle Park	Burnside	Adelaide - Central and Hills	Burnside CC
242				241				4101136	Sturt		242	241		Burnside - Wattle Park	Burnside	Adelaide - Central and Hills	Burnside CC
288				286				4101137	Sturt		288	286		Burnside - Wattle Park	Burnside	Adelaide - Central and Hills	Burnside CC
317				315				4101138	Sturt		317	315		Burnside - Wattle Park	Burnside	Adelaide - Central and Hills	Burnside CC
480				513				4101139	Sturt		480	513		Burnside - Wattle Park	Burnside	Adelaide - Central and Hills	Burnside CC

Current 4/9/17: 1,195,031				Projected 20/1/22 1,227,310				SA1_7DIGITCODE_2011	Current CED	If Changed Proposed CED	Divided or T'ferred SA2's - Current	Divided or T'ferred SA2's - Projected	SA2_NAME_2011	SA3_NAME_2011	SA4_NAME_2011	LGA
SA1	SA2	SA3	SA4	SA1	SA2	SA3	SA4									
229				225				4101140	Sturt		229	225	Burnside - Wattle Park	Burnside	Adelaide - Central and Hills	Burnside CC
326				321				4101141	Sturt		326	321	Burnside - Wattle Park	Burnside	Adelaide - Central and Hills	Burnside CC
346				343				4101142	Sturt		346	343	Burnside - Wattle Park	Burnside	Adelaide - Central and Hills	Burnside CC
349				346				4101143	Sturt		349	346	Burnside - Wattle Park	Burnside	Adelaide - Central and Hills	Burnside CC
360	13,618			356	13,790			4101144	Sturt		360	356	Burnside - Wattle Park	Burnside	Adelaide - Central and Hills	Burnside CC
									Sturt		12,575	12,714				
									Sturt	Boothby	1,043	1,076				
352				356				4101201	Sturt	Boothby	352	356	Glenside - Beaumont	Burnside	Adelaide - Central and Hills	Burnside CC
258				288				4101202	Sturt	Boothby	258	288	Glenside - Beaumont	Burnside	Adelaide - Central and Hills	Burnside CC
280				285				4101203	Sturt	Boothby	280	285	Glenside - Beaumont	Burnside	Adelaide - Central and Hills	Burnside CC
214				238				4101204	Sturt	Boothby	214	238	Glenside - Beaumont	Burnside	Adelaide - Central and Hills	Burnside CC
361				386				4101205	Sturt	Boothby	361	386	Glenside - Beaumont	Burnside	Adelaide - Central and Hills	Burnside CC
246				252				4101206	Sturt	Boothby	246	252	Glenside - Beaumont	Burnside	Adelaide - Central and Hills	Burnside CC
389				418				4101207	Sturt	Boothby	389	418	Glenside - Beaumont	Burnside	Adelaide - Central and Hills	Burnside CC
266				281				4101208	Sturt	Boothby	266	281	Glenside - Beaumont	Burnside	Adelaide - Central and Hills	Burnside CC
405				446				4101209	Sturt	Boothby	405	446	Glenside - Beaumont	Burnside	Adelaide - Central and Hills	Burnside CC
463				498				4101210	Sturt	Boothby	463	498	Glenside - Beaumont	Burnside	Adelaide - Central and Hills	Burnside CC
250				271				4101211	Sturt	Boothby	250	271	Glenside - Beaumont	Burnside	Adelaide - Central and Hills	Burnside CC
492				500				4101212	Sturt	Boothby	492	500	Glenside - Beaumont	Burnside	Adelaide - Central and Hills	Burnside CC
392				391				4101213	Sturt	Boothby	392	391	Glenside - Beaumont	Burnside	Adelaide - Central and Hills	Burnside CC
233				236				4101214	Sturt	Boothby	233	236	Glenside - Beaumont	Burnside	Adelaide - Central and Hills	Burnside CC
413				417				4101215	Sturt	Boothby	413	417	Glenside - Beaumont	Burnside	Adelaide - Central and Hills	Burnside CC
358				384				4101216	Sturt	Boothby	358	384	Glenside - Beaumont	Burnside	Adelaide - Central and Hills	Burnside CC
305				310				4101217	Sturt	Boothby	305	310	Glenside - Beaumont	Burnside	Adelaide - Central and Hills	Burnside CC
266				287				4101218	Sturt	Boothby	266	287	Glenside - Beaumont	Burnside	Adelaide - Central and Hills	Burnside CC
344				370				4101219	Sturt	Boothby	344	370	Glenside - Beaumont	Burnside	Adelaide - Central and Hills	Burnside CC
342				358				4101220	Sturt	Boothby	342	358	Glenside - Beaumont	Burnside	Adelaide - Central and Hills	Burnside CC
238	6,867			266	7,238			4101221	Sturt	Boothby	238	266	Glenside - Beaumont	Burnside	Adelaide - Central and Hills	Burnside CC
									Sturt	Boothby	6,867	7,238				
259				254				4101301	Sturt		259	254	Toorak Gardens	Burnside	Adelaide - Central and Hills	Burnside CC
262				259				4101302	Sturt		262	259	Toorak Gardens	Burnside	Adelaide - Central and Hills	Burnside CC
374				375				4101303	Sturt	Boothby	374	375	Toorak Gardens	Burnside	Adelaide - Central and Hills	Burnside CC
345				353				4101304	Sturt		345	353	Toorak Gardens	Burnside	Adelaide - Central and Hills	Burnside CC
400				383				4101305	Sturt		400	383	Toorak Gardens	Burnside	Adelaide - Central and Hills	Burnside CC
241				231				4101306	Adelaide	Boothby	241	231	Toorak Gardens	Burnside	Adelaide - Central and Hills	Burnside CC
285				296				4101307	Sturt	Boothby	285	296	Toorak Gardens	Burnside	Adelaide - Central and Hills	Burnside CC
384				415				4101308	Adelaide	Boothby	384	415	Toorak Gardens	Burnside	Adelaide - Central and Hills	Burnside CC
372				366				4101309	Adelaide	Sturt	372	366	Toorak Gardens	Burnside	Adelaide - Central and Hills	Burnside CC
430				432				4101310	Adelaide	Sturt	430	432	Toorak Gardens	Burnside	Adelaide - Central and Hills	Burnside CC
430				460				4101311	Adelaide	Sturt	430	460	Toorak Gardens	Burnside	Adelaide - Central and Hills	Burnside CC
187				191				4101312	Adelaide	Sturt	187	191	Toorak Gardens	Burnside	Adelaide - Central and Hills	Burnside CC
275				278				4101313	Sturt	Boothby	275	278	Toorak Gardens	Burnside	Adelaide - Central and Hills	Burnside CC
264				260				4101314	Adelaide	Sturt	264	260	Toorak Gardens	Burnside	Adelaide - Central and Hills	Burnside CC
289				274				4101315	Adelaide	Sturt	289	274	Toorak Gardens	Burnside	Adelaide - Central and Hills	Burnside CC
413				436				4101316	Adelaide	Sturt	413	436	Toorak Gardens	Burnside	Adelaide - Central and Hills	Burnside CC
440				478				4101317	Sturt		440	478	Toorak Gardens	Burnside	Adelaide - Central and Hills	Burnside CC
541				542				4101318	Sturt		541	542	Toorak Gardens	Burnside	Adelaide - Central and Hills	Burnside CC
243				237				4101319	Sturt		243	237	Toorak Gardens	Burnside	Adelaide - Central and Hills	Burnside CC
275				275				4101320	Sturt	Boothby	275	275	Toorak Gardens	Burnside	Adelaide - Central and Hills	Burnside CC
338				351				4101321	Sturt	Boothby	338	351	Toorak Gardens	Burnside	Adelaide - Central and Hills	Burnside CC
412				409				4101322	Adelaide	Sturt	412	409	Toorak Gardens	Burnside	Adelaide - Central and Hills	Burnside CC
386				415				4101323	Adelaide	Sturt	386	415	Toorak Gardens	Burnside	Adelaide - Central and Hills	Burnside CC
366				361				4101324	Adelaide	Sturt	366	361	Toorak Gardens	Burnside	Adelaide - Central and Hills	Burnside CC
332				338				4101325	Adelaide	Sturt	332	338	Toorak Gardens	Burnside	Adelaide - Central and Hills	Burnside CC
305				327				4101326	Sturt	Boothby	305	327	Toorak Gardens	Burnside	Adelaide - Central and Hills	Burnside CC
383				385				4101327	Sturt	Boothby	383	385	Toorak Gardens	Burnside	Adelaide - Central and Hills	Burnside CC
138				142				4101328	Sturt	Boothby	138	142	Toorak Gardens	Burnside	Adelaide - Central and Hills	Burnside CC
251				258				4101329	Sturt		251	258	Toorak Gardens	Burnside	Adelaide - Central and Hills	Burnside CC
382				382				4101330	Sturt	Boothby	382	382	Toorak Gardens	Burnside	Adelaide - Central and Hills	Burnside CC
279				300				4101331	Sturt	Boothby	279	300	Toorak Gardens	Burnside	Adelaide - Central and Hills	Burnside CC
185				200				4101332	Sturt	Boothby	185	200	Toorak Gardens	Burnside	Adelaide - Central and Hills	Burnside CC
160				164				4101333	Sturt	Boothby	160	164	Toorak Gardens	Burnside	Adelaide - Central and Hills	Burnside CC
308				311				4101334	Sturt	Boothby	308	311	Toorak Gardens	Burnside	Adelaide - Central and Hills	Burnside CC
217				219				4101335	Adelaide	Sturt	217	219	Toorak Gardens	Burnside	Adelaide - Central and Hills	Burnside CC
175	11,326	31,811		171	11,528	32,556		4101336	Sturt	Boothby	175	171	Toorak Gardens	Burnside	Adelaide - Central and Hills	Burnside CC
									Adelaide	Sturt	4,098	4,161				
									Adelaide	Boothby	625	646				
									Sturt		2,741	2,764				
									Sturt	Boothby	3,862	3,957				
303				287				4101401	Sturt				Athelstone	Campbelltown (SA)	Adelaide - Central and Hills	Campbelltown CC
324				322				4101402	Sturt				Athelstone	Campbelltown (SA)	Adelaide - Central and Hills	Campbelltown CC
223				229				4101403	Sturt				Athelstone	Campbelltown (SA)	Adelaide - Central and Hills	Campbelltown CC
234				225				4101404	Sturt				Athelstone	Campbelltown (SA)	Adelaide - Central and Hills	Campbelltown CC



Current 4/9/17: 1,195,031				Projected 20/1/22 1,227,310				SA1_7DIGITCODE_2011	Current CED	If Changed Proposed CED	Divided or T'ferred SA2's - Current	Divided or T'ferred SA2's - Projected	SA2_NAME_2011	SA3_NAME_2011	SA4_NAME_2011	LGA
SA1	SA2	SA3	SA4	SA1	SA2	SA3	SA4									
301				298				4101405	Sturt			Athelstone	Campbelltown (SA)	Adelaide - Central and Hills	Campbelltown CC	
250				246				4101406	Sturt			Athelstone	Campbelltown (SA)	Adelaide - Central and Hills	Campbelltown CC	
0				0				4101407	Sturt			Athelstone	Campbelltown (SA)	Adelaide - Central and Hills	Campbelltown CC	
261				256				4101408	Sturt			Athelstone	Campbelltown (SA)	Adelaide - Central and Hills	Campbelltown CC	
218				213				4101409	Sturt			Athelstone	Campbelltown (SA)	Adelaide - Central and Hills	Campbelltown CC	
372				367				4101410	Sturt			Athelstone	Campbelltown (SA)	Adelaide - Central and Hills	Campbelltown CC	
334				326				4101411	Sturt			Athelstone	Campbelltown (SA)	Adelaide - Central and Hills	Campbelltown CC	
344				344				4101412	Sturt			Athelstone	Campbelltown (SA)	Adelaide - Central and Hills	Campbelltown CC	
445				436				4101413	Sturt			Athelstone	Campbelltown (SA)	Adelaide - Central and Hills	Campbelltown CC	
295				291				4101414	Sturt			Athelstone	Campbelltown (SA)	Adelaide - Central and Hills	Campbelltown CC	
389				385				4101415	Sturt			Athelstone	Campbelltown (SA)	Adelaide - Central and Hills	Campbelltown CC	
353				353				4101416	Sturt			Athelstone	Campbelltown (SA)	Adelaide - Central and Hills	Campbelltown CC	
343				333				4101417	Sturt			Athelstone	Campbelltown (SA)	Adelaide - Central and Hills	Campbelltown CC	
178				172				4101418	Sturt			Athelstone	Campbelltown (SA)	Adelaide - Central and Hills	Campbelltown CC	
128				120				4101419	Sturt			Athelstone	Campbelltown (SA)	Adelaide - Central and Hills	Campbelltown CC	
290				284				4101420	Sturt			Athelstone	Campbelltown (SA)	Adelaide - Central and Hills	Campbelltown CC	
423				421				4101421	Sturt			Athelstone	Campbelltown (SA)	Adelaide - Central and Hills	Campbelltown CC	
250				245				4101422	Sturt			Athelstone	Campbelltown (SA)	Adelaide - Central and Hills	Campbelltown CC	
1				1				4101423	Sturt			Athelstone	Campbelltown (SA)	Adelaide - Central and Hills	Campbelltown CC	
208				201				4101424	Sturt			Athelstone	Campbelltown (SA)	Adelaide - Central and Hills	Campbelltown CC	
191				188				4101425	Sturt			Athelstone	Campbelltown (SA)	Adelaide - Central and Hills	Campbelltown CC	
258				250				4101426	Sturt			Athelstone	Campbelltown (SA)	Adelaide - Central and Hills	Campbelltown CC	
207	7,123			205	6,998			4101427	Sturt			Athelstone	Campbelltown (SA)	Adelaide - Central and Hills	Campbelltown CC	
242				247				4101501	Sturt			Paradise - Newton	Campbelltown (SA)	Adelaide - Central and Hills	Campbelltown CC	
395				405				4101502	Sturt			Paradise - Newton	Campbelltown (SA)	Adelaide - Central and Hills	Campbelltown CC	
298				306				4101503	Sturt			Paradise - Newton	Campbelltown (SA)	Adelaide - Central and Hills	Campbelltown CC	
281				282				4101504	Sturt			Paradise - Newton	Campbelltown (SA)	Adelaide - Central and Hills	Campbelltown CC	
211				215				4101505	Sturt			Paradise - Newton	Campbelltown (SA)	Adelaide - Central and Hills	Campbelltown CC	
363				366				4101506	Sturt			Paradise - Newton	Campbelltown (SA)	Adelaide - Central and Hills	Campbelltown CC	
221				224				4101507	Sturt			Paradise - Newton	Campbelltown (SA)	Adelaide - Central and Hills	Campbelltown CC	
233				236				4101508	Sturt			Paradise - Newton	Campbelltown (SA)	Adelaide - Central and Hills	Campbelltown CC	
212				211				4101509	Sturt			Paradise - Newton	Campbelltown (SA)	Adelaide - Central and Hills	Campbelltown CC	
199				197				4101510	Sturt			Paradise - Newton	Campbelltown (SA)	Adelaide - Central and Hills	Campbelltown CC	
274				281				4101511	Sturt			Paradise - Newton	Campbelltown (SA)	Adelaide - Central and Hills	Campbelltown CC	
404				421				4101512	Sturt			Paradise - Newton	Campbelltown (SA)	Adelaide - Central and Hills	Campbelltown CC	
192				192				4101513	Sturt			Paradise - Newton	Campbelltown (SA)	Adelaide - Central and Hills	Campbelltown CC	
199				196				4101514	Sturt			Paradise - Newton	Campbelltown (SA)	Adelaide - Central and Hills	Campbelltown CC	
383				390				4101515	Sturt			Paradise - Newton	Campbelltown (SA)	Adelaide - Central and Hills	Campbelltown CC	
203				213				4101516	Sturt			Paradise - Newton	Campbelltown (SA)	Adelaide - Central and Hills	Campbelltown CC	
238				239				4101517	Sturt			Paradise - Newton	Campbelltown (SA)	Adelaide - Central and Hills	Campbelltown CC	
291				297				4101518	Sturt			Paradise - Newton	Campbelltown (SA)	Adelaide - Central and Hills	Campbelltown CC	
392				397				4101519	Sturt			Paradise - Newton	Campbelltown (SA)	Adelaide - Central and Hills	Campbelltown CC	
253				271				4101520	Sturt			Paradise - Newton	Campbelltown (SA)	Adelaide - Central and Hills	Campbelltown CC	
356				355				4101521	Sturt			Paradise - Newton	Campbelltown (SA)	Adelaide - Central and Hills	Campbelltown CC	
207				209				4101522	Sturt			Paradise - Newton	Campbelltown (SA)	Adelaide - Central and Hills	Campbelltown CC	
426				429				4101523	Sturt			Paradise - Newton	Campbelltown (SA)	Adelaide - Central and Hills	Campbelltown CC	
180				171				4101524	Sturt			Paradise - Newton	Campbelltown (SA)	Adelaide - Central and Hills	Campbelltown CC	
199				196				4101525	Sturt			Paradise - Newton	Campbelltown (SA)	Adelaide - Central and Hills	Campbelltown CC	
382				391				4101526	Sturt			Paradise - Newton	Campbelltown (SA)	Adelaide - Central and Hills	Campbelltown CC	
304				304				4101527	Sturt			Paradise - Newton	Campbelltown (SA)	Adelaide - Central and Hills	Campbelltown CC	
251				246				4101528	Sturt			Paradise - Newton	Campbelltown (SA)	Adelaide - Central and Hills	Campbelltown CC	
351				344				4101529	Sturt			Paradise - Newton	Campbelltown (SA)	Adelaide - Central and Hills	Campbelltown CC	
326				324				4101530	Sturt			Paradise - Newton	Campbelltown (SA)	Adelaide - Central and Hills	Campbelltown CC	
309				332				4101531	Sturt			Paradise - Newton	Campbelltown (SA)	Adelaide - Central and Hills	Campbelltown CC	
304				299				4101532	Sturt			Paradise - Newton	Campbelltown (SA)	Adelaide - Central and Hills	Campbelltown CC	
301				312				4101533	Sturt			Paradise - Newton	Campbelltown (SA)	Adelaide - Central and Hills	Campbelltown CC	
472				483				4101534	Sturt			Paradise - Newton	Campbelltown (SA)	Adelaide - Central and Hills	Campbelltown CC	
146				149				4101535	Sturt			Paradise - Newton	Campbelltown (SA)	Adelaide - Central and Hills	Campbelltown CC	
312				305				4101536	Sturt			Paradise - Newton	Campbelltown (SA)	Adelaide - Central and Hills	Campbelltown CC	
483				518				4101537	Sturt			Paradise - Newton	Campbelltown (SA)	Adelaide - Central and Hills	Campbelltown CC	
314				324				4101538	Sturt			Paradise - Newton	Campbelltown (SA)	Adelaide - Central and Hills	Campbelltown CC	
197				202				4101539	Sturt			Paradise - Newton	Campbelltown (SA)	Adelaide - Central and Hills	Campbelltown CC	
475				478				4101540	Sturt			Paradise - Newton	Campbelltown (SA)	Adelaide - Central and Hills	Campbelltown CC	
385				398				4101541	Sturt			Paradise - Newton	Campbelltown (SA)	Adelaide - Central and Hills	Campbelltown CC	
224				221				4101542	Sturt			Paradise - Newton	Campbelltown (SA)	Adelaide - Central and Hills	Campbelltown CC	
235				243				4101543	Sturt			Paradise - Newton	Campbelltown (SA)	Adelaide - Central and Hills	Campbelltown CC	
333				344				4101544	Sturt			Paradise - Newton	Campbelltown (SA)	Adelaide - Central and Hills	Campbelltown CC	
379	13,335			381	13,544			4101545	Sturt			Paradise - Newton	Campbelltown (SA)	Adelaide - Central and Hills	Campbelltown CC	
396				396				4101601	Sturt		396	Rostrevor - Magill	Campbelltown (SA)	Adelaide - Central and Hills	Campbelltown CC	
363				387				4101602	Sturt		363	Rostrevor - Magill	Campbelltown (SA)	Adelaide - Central and Hills	Campbelltown CC	
323				322				4101603	Sturt		323	Rostrevor - Magill	Campbelltown (SA)	Adelaide - Central and Hills	Campbelltown CC	
356				376				4101604	Sturt		356	Rostrevor - Magill	Campbelltown (SA)	Adelaide - Central and Hills	Campbelltown CC	
301				318				4101605	Sturt		301	Rostrevor - Magill	Campbelltown (SA)	Adelaide - Central and Hills	Campbelltown CC	

Current 4/9/17: 1,195,031				Projected 20/1/22 1,227,310				SA1_7DIGITCODE_2011	Current CED	If Changed Proposed CED	Divided or T'ferred SA2's - Current	Divided or T'ferred SA2's - Projected	SA2_NAME_2011	SA3_NAME_2011	SA4_NAME_2011	LGA
SA1	SA2	SA3	SA4	SA1	SA2	SA3	SA4									
376				392				4101606 Sturt			376	392	Rostrevor - Magill	Campbelltown (SA)	Adelaide - Central and Hills	Campbelltown CC
330				322				4101607 Sturt			330	322	Rostrevor - Magill	Campbelltown (SA)	Adelaide - Central and Hills	Campbelltown CC
291				320				4101608 Sturt			291	320	Rostrevor - Magill	Campbelltown (SA)	Adelaide - Central and Hills	Campbelltown CC
316				314				4101609 Sturt			316	314	Rostrevor - Magill	Campbelltown (SA)	Adelaide - Central and Hills	Campbelltown CC
494				499				4101610 Sturt			494	499	Rostrevor - Magill	Campbelltown (SA)	Adelaide - Central and Hills	Campbelltown CC
335				334				4101611 Sturt			335	334	Rostrevor - Magill	Campbelltown (SA)	Adelaide - Central and Hills	Campbelltown CC
432				420				4101612 Sturt			432	420	Rostrevor - Magill	Campbelltown (SA)	Adelaide - Central and Hills	Campbelltown CC
297				346				4101613 Sturt			297	346	Rostrevor - Magill	Campbelltown (SA)	Adelaide - Central and Hills	Campbelltown CC
169				191				4101614 Sturt			169	191	Rostrevor - Magill	Campbelltown (SA)	Adelaide - Central and Hills	Campbelltown CC
278				281				4101615 Mayo			278	281	Rostrevor - Magill	Campbelltown (SA)	Adelaide - Central and Hills	Adelaide Hills C
362				360				4101616 Sturt			362	360	Rostrevor - Magill	Campbelltown (SA)	Adelaide - Central and Hills	Campbelltown CC
263				292				4101617 Sturt			263	292	Rostrevor - Magill	Campbelltown (SA)	Adelaide - Central and Hills	Campbelltown CC
345				343				4101618 Sturt			345	343	Rostrevor - Magill	Campbelltown (SA)	Adelaide - Central and Hills	Campbelltown CC
400				426				4101619 Sturt			400	426	Rostrevor - Magill	Campbelltown (SA)	Adelaide - Central and Hills	Campbelltown CC
255				254				4101620 Sturt			255	254	Rostrevor - Magill	Campbelltown (SA)	Adelaide - Central and Hills	Campbelltown CC
409				446				4101621 Sturt			409	446	Rostrevor - Magill	Campbelltown (SA)	Adelaide - Central and Hills	Campbelltown CC
399				429				4101622 Sturt			399	429	Rostrevor - Magill	Campbelltown (SA)	Adelaide - Central and Hills	Campbelltown CC
277				303				4101623 Sturt			277	303	Rostrevor - Magill	Campbelltown (SA)	Adelaide - Central and Hills	Campbelltown CC
286				281				4101624 Sturt			286	281	Rostrevor - Magill	Campbelltown (SA)	Adelaide - Central and Hills	Campbelltown CC
260				274				4101625 Sturt			260	274	Rostrevor - Magill	Campbelltown (SA)	Adelaide - Central and Hills	Campbelltown CC
339				337				4101626 Sturt			339	337	Rostrevor - Magill	Campbelltown (SA)	Adelaide - Central and Hills	Campbelltown CC
266				281				4101627 Sturt			266	281	Rostrevor - Magill	Campbelltown (SA)	Adelaide - Central and Hills	Campbelltown CC
460				458				4101628 Sturt			460	458	Rostrevor - Magill	Campbelltown (SA)	Adelaide - Central and Hills	Campbelltown CC
191				174				4101629 Sturt			191	174	Rostrevor - Magill	Campbelltown (SA)	Adelaide - Central and Hills	Campbelltown CC
286				275				4101630 Sturt			286	275	Rostrevor - Magill	Campbelltown (SA)	Adelaide - Central and Hills	Campbelltown CC
403				451				4101631 Sturt			403	451	Rostrevor - Magill	Campbelltown (SA)	Adelaide - Central and Hills	Campbelltown CC
372				384				4101632 Sturt			372	384	Rostrevor - Magill	Campbelltown (SA)	Adelaide - Central and Hills	Campbelltown CC
253				259				4101633 Sturt			253	259	Rostrevor - Magill	Campbelltown (SA)	Adelaide - Central and Hills	Campbelltown CC
475				471				4101634 Sturt			475	471	Rostrevor - Magill	Campbelltown (SA)	Adelaide - Central and Hills	Campbelltown CC
465				462				4101635 Sturt			465	462	Rostrevor - Magill	Campbelltown (SA)	Adelaide - Central and Hills	Campbelltown CC
450				451				4101636 Sturt			450	451	Rostrevor - Magill	Campbelltown (SA)	Adelaide - Central and Hills	Campbelltown CC
286				311				4101637 Sturt			286	311	Rostrevor - Magill	Campbelltown (SA)	Adelaide - Central and Hills	Campbelltown CC
264				262				4101638 Sturt			264	262	Rostrevor - Magill	Campbelltown (SA)	Adelaide - Central and Hills	Campbelltown CC
272				270				4101639 Sturt			272	270	Rostrevor - Magill	Campbelltown (SA)	Adelaide - Central and Hills	Campbelltown CC
457				436				4101640 Sturt			457	436	Rostrevor - Magill	Campbelltown (SA)	Adelaide - Central and Hills	Campbelltown CC
374				369				4101641 Sturt			374	369	Rostrevor - Magill	Campbelltown (SA)	Adelaide - Central and Hills	Campbelltown CC
212				219				4101642 Sturt			212	219	Rostrevor - Magill	Campbelltown (SA)	Adelaide - Central and Hills	Campbelltown CC
181				180				4101643 Sturt			181	180	Rostrevor - Magill	Campbelltown (SA)	Adelaide - Central and Hills	Campbelltown CC
208				222				4101644 Sturt			208	222	Rostrevor - Magill	Campbelltown (SA)	Adelaide - Central and Hills	Campbelltown CC
235	14,762	35,220		240	15,138	35,680		4101645 Sturt			235	240	Rostrevor - Magill	Campbelltown (SA)	Adelaide - Central and Hills	Campbelltown CC
								Mayo Sturt			278	281				Adelaide Hills C Campbelltown CC
											14,484	14,857				
275				267				4101701 Adelaide Sturt			275	267	Norwood (SA)	Norwood - Payneham - St Peters	Adelaide - Central and Hills	Norwood Payneham and St Peters CC
365				389				4101702 Adelaide Sturt			365	389	Norwood (SA)	Norwood - Payneham - St Peters	Adelaide - Central and Hills	Norwood Payneham and St Peters CC
274				285				4101703 Adelaide Sturt			274	285	Norwood (SA)	Norwood - Payneham - St Peters	Adelaide - Central and Hills	Norwood Payneham and St Peters CC
280				279				4101704 Adelaide Sturt			280	279	Norwood (SA)	Norwood - Payneham - St Peters	Adelaide - Central and Hills	Norwood Payneham and St Peters CC
316				323				4101705 Adelaide Sturt			316	323	Norwood (SA)	Norwood - Payneham - St Peters	Adelaide - Central and Hills	Norwood Payneham and St Peters CC
284				285				4101706 Adelaide Sturt			284	285	Norwood (SA)	Norwood - Payneham - St Peters	Adelaide - Central and Hills	Norwood Payneham and St Peters CC
284				274				4101707 Adelaide Sturt			284	274	Norwood (SA)	Norwood - Payneham - St Peters	Adelaide - Central and Hills	Norwood Payneham and St Peters CC
228				205				4101708 Adelaide Sturt			228	205	Norwood (SA)	Norwood - Payneham - St Peters	Adelaide - Central and Hills	Norwood Payneham and St Peters CC
373				403				4101709 Adelaide Sturt			373	403	Norwood (SA)	Norwood - Payneham - St Peters	Adelaide - Central and Hills	Norwood Payneham and St Peters CC
361				397				4101710 Adelaide Sturt			361	397	Norwood (SA)	Norwood - Payneham - St Peters	Adelaide - Central and Hills	Norwood Payneham and St Peters CC
301				291				4101711 Adelaide Sturt			301	291	Norwood (SA)	Norwood - Payneham - St Peters	Adelaide - Central and Hills	Norwood Payneham and St Peters CC
258				256				4101712 Adelaide Sturt			258	256	Norwood (SA)	Norwood - Payneham - St Peters	Adelaide - Central and Hills	Norwood Payneham and St Peters CC
343				385				4101713 Adelaide Sturt			343	385	Norwood (SA)	Norwood - Payneham - St Peters	Adelaide - Central and Hills	Norwood Payneham and St Peters CC
300				288				4101714 Adelaide Sturt			300	288	Norwood (SA)	Norwood - Payneham - St Peters	Adelaide - Central and Hills	Norwood Payneham and St Peters CC
323				353				4101715 Adelaide Sturt			323	353	Norwood (SA)	Norwood - Payneham - St Peters	Adelaide - Central and Hills	Norwood Payneham and St Peters CC
283				282				4101716 Adelaide Sturt			283	282	Norwood (SA)	Norwood - Payneham - St Peters	Adelaide - Central and Hills	Norwood Payneham and St Peters CC
187				186				4101717 Adelaide Sturt			187	186	Norwood (SA)	Norwood - Payneham - St Peters	Adelaide - Central and Hills	Norwood Payneham and St Peters CC
425				440				4101718 Sturt			425	440	Norwood (SA)	Norwood - Payneham - St Peters	Adelaide - Central and Hills	Norwood Payneham and St Peters CC
410				408				4101719 Sturt			410	408	Norwood (SA)	Norwood - Payneham - St Peters	Adelaide - Central and Hills	Norwood Payneham and St Peters CC
326				321				4101720 Sturt			326	321	Norwood (SA)	Norwood - Payneham - St Peters	Adelaide - Central and Hills	Norwood Payneham and St Peters CC
238				230				4101721 Sturt			238	230	Norwood (SA)	Norwood - Payneham - St Peters	Adelaide - Central and Hills	Norwood Payneham and St Peters CC
372				372				4101722 Sturt			372	372	Norwood (SA)	Norwood - Payneham - St Peters	Adelaide - Central and Hills	Norwood Payneham and St Peters CC
253				307				4101723 Sturt			253	307	Norwood (SA)	Norwood - Payneham - St Peters	Adelaide - Central and Hills	Norwood Payneham and St Peters CC
186	7,245			184	7,410			4101724 Adelaide			186	184	Norwood (SA)	Norwood - Payneham - St Peters	Adelaide - Central and Hills	Norwood Payneham and St Peters CC
								Adelaide Sturt			5,221	5,332				
											2,024	2,078				
414				412				4101801 Adelaide Sturt			414	412	Payneham - Felixstow	Norwood - Payneham - St Peters	Adelaide - Central and Hills	Norwood Payneham and St Peters CC
251				256				4101802 Sturt			251	256	Payneham - Felixstow	Norwood - Payneham - St Peters	Adelaide - Central and Hills	Norwood Payneham and St Peters CC
405				417				4101803 Sturt			405	417	Payneham - Felixstow	Norwood - Payneham - St Peters	Adelaide - Central and Hills	Norwood Payneham and St Peters CC
228				216				4101804 Sturt			228	216	Payneham - Felixstow	Norwood - Payneham - St Peters	Adelaide - Central and Hills	Norwood Payneham and St Peters CC
311				308				4101805 Sturt			311	308	Payneham - Felixstow	Norwood - Payneham - St Peters	Adelaide - Central and Hills	Norwood Payneham and St Peters CC

Current 4/9/17: 1,195,031				Projected 20/1/22 1,227,310				SA1_7DIGITCODE_2011	Current CED	If Changed Proposed CED	Divided or T'ferred SA2's - Current	Divided or T'ferred SA2's - Projected	SA2_NAME_2011	SA3_NAME_2011	SA4_NAME_2011	LGA
SA1	SA2	SA3	SA4	SA1	SA2	SA3	SA4									
310				312				4101806	Sturt		310	312	Payneham - Felixstow	Norwood - Payneham - St Peters	Adelaide - Central and Hills	Norwood Payneham and St Peters CC
383				378				4101807	Sturt		383	378	Payneham - Felixstow	Norwood - Payneham - St Peters	Adelaide - Central and Hills	Norwood Payneham and St Peters CC
373				379				4101808	Sturt		373	379	Payneham - Felixstow	Norwood - Payneham - St Peters	Adelaide - Central and Hills	Norwood Payneham and St Peters CC
242				240				4101809	Sturt		242	240	Payneham - Felixstow	Norwood - Payneham - St Peters	Adelaide - Central and Hills	Norwood Payneham and St Peters CC
238				247				4101810	Sturt		238	247	Payneham - Felixstow	Norwood - Payneham - St Peters	Adelaide - Central and Hills	Norwood Payneham and St Peters CC
354				366				4101811	Sturt		354	366	Payneham - Felixstow	Norwood - Payneham - St Peters	Adelaide - Central and Hills	Norwood Payneham and St Peters CC
276				279				4101812	Sturt		276	279	Payneham - Felixstow	Norwood - Payneham - St Peters	Adelaide - Central and Hills	Norwood Payneham and St Peters CC
215				218				4101813	Sturt		215	218	Payneham - Felixstow	Norwood - Payneham - St Peters	Adelaide - Central and Hills	Norwood Payneham and St Peters CC
220				220				4101814	Sturt		220	220	Payneham - Felixstow	Norwood - Payneham - St Peters	Adelaide - Central and Hills	Norwood Payneham and St Peters CC
348				354				4101815	Sturt		348	354	Payneham - Felixstow	Norwood - Payneham - St Peters	Adelaide - Central and Hills	Norwood Payneham and St Peters CC
272				265				4101816	Sturt		272	265	Payneham - Felixstow	Norwood - Payneham - St Peters	Adelaide - Central and Hills	Norwood Payneham and St Peters CC
335				340				4101817	Sturt		335	340	Payneham - Felixstow	Norwood - Payneham - St Peters	Adelaide - Central and Hills	Norwood Payneham and St Peters CC
197				195				4101818	Sturt		197	195	Payneham - Felixstow	Norwood - Payneham - St Peters	Adelaide - Central and Hills	Norwood Payneham and St Peters CC
258				262				4101819	Sturt		258	262	Payneham - Felixstow	Norwood - Payneham - St Peters	Adelaide - Central and Hills	Norwood Payneham and St Peters CC
196				191				4101820	Sturt		196	191	Payneham - Felixstow	Norwood - Payneham - St Peters	Adelaide - Central and Hills	Norwood Payneham and St Peters CC
255				256				4101821	Sturt		255	256	Payneham - Felixstow	Norwood - Payneham - St Peters	Adelaide - Central and Hills	Norwood Payneham and St Peters CC
277				268				4101822	Sturt		277	268	Payneham - Felixstow	Norwood - Payneham - St Peters	Adelaide - Central and Hills	Norwood Payneham and St Peters CC
346				332				4101823	Sturt		346	332	Payneham - Felixstow	Norwood - Payneham - St Peters	Adelaide - Central and Hills	Norwood Payneham and St Peters CC
478				480				4101824	Sturt		478	480	Payneham - Felixstow	Norwood - Payneham - St Peters	Adelaide - Central and Hills	Norwood Payneham and St Peters CC
222				230				4101825	Sturt		222	230	Payneham - Felixstow	Norwood - Payneham - St Peters	Adelaide - Central and Hills	Norwood Payneham and St Peters CC
256				259				4101826	Sturt		256	259	Payneham - Felixstow	Norwood - Payneham - St Peters	Adelaide - Central and Hills	Norwood Payneham and St Peters CC
184				184				4101827	Sturt		184	184	Payneham - Felixstow	Norwood - Payneham - St Peters	Adelaide - Central and Hills	Norwood Payneham and St Peters CC
358				359				4101828	Sturt		358	359	Payneham - Felixstow	Norwood - Payneham - St Peters	Adelaide - Central and Hills	Norwood Payneham and St Peters CC
217	8,419			219	8,442			4101829	Sturt		217	219	Payneham - Felixstow	Norwood - Payneham - St Peters	Adelaide - Central and Hills	Norwood Payneham and St Peters CC
								Adelaide Sturt			414	412				
											8,005	8,030				
220				230				4101901	Adelaide Sturt		220	230	St Peters - Marden	Norwood - Payneham - St Peters	Adelaide - Central and Hills	Norwood Payneham and St Peters CC
232				220				4101902	Adelaide Sturt		232	220	St Peters - Marden	Norwood - Payneham - St Peters	Adelaide - Central and Hills	Norwood Payneham and St Peters CC
407				400				4101903	Adelaide Sturt		407	400	St Peters - Marden	Norwood - Payneham - St Peters	Adelaide - Central and Hills	Norwood Payneham and St Peters CC
349				344				4101904	Adelaide Sturt		349	344	St Peters - Marden	Norwood - Payneham - St Peters	Adelaide - Central and Hills	Norwood Payneham and St Peters CC
242				190				4101905	Adelaide Sturt		242	190	St Peters - Marden	Norwood - Payneham - St Peters	Adelaide - Central and Hills	Norwood Payneham and St Peters CC
244				244				4101906	Adelaide Sturt		244	244	St Peters - Marden	Norwood - Payneham - St Peters	Adelaide - Central and Hills	Norwood Payneham and St Peters CC
140				140				4101907	Adelaide Sturt		140	140	St Peters - Marden	Norwood - Payneham - St Peters	Adelaide - Central and Hills	Norwood Payneham and St Peters CC
306				265				4101908	Adelaide Sturt		306	265	St Peters - Marden	Norwood - Payneham - St Peters	Adelaide - Central and Hills	Norwood Payneham and St Peters CC
210				210				4101909	Adelaide Sturt		210	210	St Peters - Marden	Norwood - Payneham - St Peters	Adelaide - Central and Hills	Norwood Payneham and St Peters CC
299				307				4101910	Adelaide Sturt		299	307	St Peters - Marden	Norwood - Payneham - St Peters	Adelaide - Central and Hills	Norwood Payneham and St Peters CC
269				242				4101911	Adelaide Sturt		269	242	St Peters - Marden	Norwood - Payneham - St Peters	Adelaide - Central and Hills	Norwood Payneham and St Peters CC
342				320				4101912	Adelaide Sturt		342	320	St Peters - Marden	Norwood - Payneham - St Peters	Adelaide - Central and Hills	Norwood Payneham and St Peters CC
382				378				4101913	Sturt		382	378	St Peters - Marden	Norwood - Payneham - St Peters	Adelaide - Central and Hills	Norwood Payneham and St Peters CC
272				255				4101914	Sturt		272	255	St Peters - Marden	Norwood - Payneham - St Peters	Adelaide - Central and Hills	Norwood Payneham and St Peters CC
252				233				4101915	Adelaide Sturt		252	233	St Peters - Marden	Norwood - Payneham - St Peters	Adelaide - Central and Hills	Norwood Payneham and St Peters CC
280				280				4101916	Adelaide Sturt		280	280	St Peters - Marden	Norwood - Payneham - St Peters	Adelaide - Central and Hills	Norwood Payneham and St Peters CC
346				332				4101917	Adelaide Sturt		346	332	St Peters - Marden	Norwood - Payneham - St Peters	Adelaide - Central and Hills	Norwood Payneham and St Peters CC
326				326				4101918	Adelaide Sturt		326	326	St Peters - Marden	Norwood - Payneham - St Peters	Adelaide - Central and Hills	Norwood Payneham and St Peters CC
251				245				4101919	Adelaide Sturt		251	245	St Peters - Marden	Norwood - Payneham - St Peters	Adelaide - Central and Hills	Norwood Payneham and St Peters CC
388				386				4101920	Sturt		388	386	St Peters - Marden	Norwood - Payneham - St Peters	Adelaide - Central and Hills	Norwood Payneham and St Peters CC
273				266				4101921	Sturt		273	266	St Peters - Marden	Norwood - Payneham - St Peters	Adelaide - Central and Hills	Norwood Payneham and St Peters CC
252				273				4101922	Adelaide Sturt		252	273	St Peters - Marden	Norwood - Payneham - St Peters	Adelaide - Central and Hills	Norwood Payneham and St Peters CC
382				397				4101923	Adelaide Sturt		382	397	St Peters - Marden	Norwood - Payneham - St Peters	Adelaide - Central and Hills	Norwood Payneham and St Peters CC
291				287				4101924	Adelaide Sturt		291	287	St Peters - Marden	Norwood - Payneham - St Peters	Adelaide - Central and Hills	Norwood Payneham and St Peters CC
447				430				4101925	Adelaide Sturt		447	430	St Peters - Marden	Norwood - Payneham - St Peters	Adelaide - Central and Hills	Norwood Payneham and St Peters CC
377				389				4101926	Adelaide Sturt		377	389	St Peters - Marden	Norwood - Payneham - St Peters	Adelaide - Central and Hills	Norwood Payneham and St Peters CC
252				249				4101927	Sturt		252	249	St Peters - Marden	Norwood - Payneham - St Peters	Adelaide - Central and Hills	Norwood Payneham and St Peters CC
237				235				4101928	Adelaide Sturt		237	235	St Peters - Marden	Norwood - Payneham - St Peters	Adelaide - Central and Hills	Norwood Payneham and St Peters CC
217				213				4101929	Adelaide Sturt		217	213	St Peters - Marden	Norwood - Payneham - St Peters	Adelaide - Central and Hills	Norwood Payneham and St Peters CC
234				232				4101930	Adelaide Sturt		234	232	St Peters - Marden	Norwood - Payneham - St Peters	Adelaide - Central and Hills	Norwood Payneham and St Peters CC
277				271				4101931	Adelaide Sturt		277	271	St Peters - Marden	Norwood - Payneham - St Peters	Adelaide - Central and Hills	Norwood Payneham and St Peters CC
419	9,415	25,079		413	9,202	25,054		4101932	Adelaide Sturt		419	413	St Peters - Marden	Norwood - Payneham - St Peters	Adelaide - Central and Hills	Norwood Payneham and St Peters CC
								Adelaide Sturt			7,848	7,668				
											1,567	1,534				
251				275				4102001	Adelaide Port Adelaide (Angas)		251	275	Nailsworth - Broadview	Prospect - Walkerville	Adelaide - Central and Hills	Prospect CC
227				232				4102002	Adelaide Port Adelaide (Angas)		227	232	Nailsworth - Broadview	Prospect - Walkerville	Adelaide - Central and Hills	Prospect CC
262				256				4102003	Adelaide Port Adelaide (Angas)		262	256	Nailsworth - Broadview	Prospect - Walkerville	Adelaide - Central and Hills	Prospect CC
462				457				4102004	Adelaide Port Adelaide (Angas)		462	457	Nailsworth - Broadview	Prospect - Walkerville	Adelaide - Central and Hills	Prospect CC
375				375				4102005	Adelaide Port Adelaide (Angas)		375	375	Nailsworth - Broadview	Prospect - Walkerville	Adelaide - Central and Hills	Prospect CC
409				406				4102006	Adelaide Port Adelaide (Angas)		409	406	Nailsworth - Broadview	Prospect - Walkerville	Adelaide - Central and Hills	Prospect CC
431				460				4102007	Adelaide Port Adelaide (Angas)		431	460	Nailsworth - Broadview	Prospect - Walkerville	Adelaide - Central and Hills	Prospect CC
324				331				4102008	Adelaide Port Adelaide (Angas)		324	331	Nailsworth - Broadview	Prospect - Walkerville	Adelaide - Central and Hills	Prospect CC
249				251				4102009	Adelaide Port Adelaide (Angas)		249	251	Nailsworth - Broadview	Prospect - Walkerville	Adelaide - Central and Hills	Prospect CC
287				297				4102010	Adelaide Port Adelaide (Angas)		287	297	Nailsworth - Broadview	Prospect - Walkerville	Adelaide - Central and Hills	Prospect CC
373				367				4102011	Adelaide Port Adelaide (Angas)		373	367	Nailsworth - Broadview	Prospect - Walkerville	Adelaide - Central and Hills	Prospect CC
252				251				4102012	Adelaide Port Adelaide (Angas)		252	251	Nailsworth - Broadview	Prospect - Walkerville	Adelaide - Central and Hills	Prospect CC
185				192				4102013	Adelaide Port Adelaide (Angas)		185	192	Nailsworth - Broadview	Prospect - Walkerville	Adelaide - Central and Hills	Prospect CC

Current 4/9/17: 1,195,031				Projected 20/1/22 1,227,310				If Changed		Divided or T'ferred	Divided or T'ferred	SA2_NAME_2011	SA3_NAME_2011	SA4_NAME_2011	LGA	
SA1	SA2	SA3	SA4	SA1	SA2	SA3	SA4	SA1_7DIGITCODE_2011	Current CED	Proposed CED	SA2's - Current	SA2's - Projected	SA2_NAME_2011	SA3_NAME_2011	SA4_NAME_2011	LGA
331	4,418			328	4,478			4102014	Adelaide	Port Adelaide (Angas)	331	328	Nailsworth - Broadview	Prospect - Walkerville	Adelaide - Central and Hills	Prospect CC
									Adelaide	Port Adelaide (Angas)	4,418	4,478				
346				356				4102101	Adelaide	Port Adelaide (Angas)	346	356	Prospect	Prospect - Walkerville	Adelaide - Central and Hills	Prospect CC
399				394				4102102	Adelaide	Port Adelaide (Angas)	399	394	Prospect	Prospect - Walkerville	Adelaide - Central and Hills	Prospect CC
354				358				4102103	Adelaide	Port Adelaide (Angas)	354	358	Prospect	Prospect - Walkerville	Adelaide - Central and Hills	Prospect CC
458				451				4102104	Adelaide	Port Adelaide (Angas)	458	451	Prospect	Prospect - Walkerville	Adelaide - Central and Hills	Prospect CC
308				319				4102105	Adelaide	Port Adelaide (Angas)	308	319	Prospect	Prospect - Walkerville	Adelaide - Central and Hills	Prospect CC
375				389				4102106	Adelaide	Port Adelaide (Angas)	375	389	Prospect	Prospect - Walkerville	Adelaide - Central and Hills	Prospect CC
247				237				4102107	Adelaide	Port Adelaide (Angas)	247	237	Prospect	Prospect - Walkerville	Adelaide - Central and Hills	Prospect CC
267				274				4102108	Adelaide	Port Adelaide (Angas)	267	274	Prospect	Prospect - Walkerville	Adelaide - Central and Hills	Prospect CC
400				396				4102109	Adelaide	Port Adelaide (Angas)	400	396	Prospect	Prospect - Walkerville	Adelaide - Central and Hills	Prospect CC
313				317				4102110	Adelaide	Port Adelaide (Angas)	313	317	Prospect	Prospect - Walkerville	Adelaide - Central and Hills	Prospect CC
373				372				4102111	Adelaide	Port Adelaide (Angas)	373	372	Prospect	Prospect - Walkerville	Adelaide - Central and Hills	Prospect CC
0				0				4102112	Adelaide	Port Adelaide (Angas)	0	0	Prospect	Prospect - Walkerville	Adelaide - Central and Hills	Prospect CC
274				266				4102113	Adelaide	Port Adelaide (Angas)	274	266	Prospect	Prospect - Walkerville	Adelaide - Central and Hills	Prospect CC
245				249				4102114	Adelaide	Port Adelaide (Angas)	245	249	Prospect	Prospect - Walkerville	Adelaide - Central and Hills	Prospect CC
179				178				4102115	Adelaide	Port Adelaide (Angas)	179	178	Prospect	Prospect - Walkerville	Adelaide - Central and Hills	Prospect CC
315				313				4102116	Adelaide	Port Adelaide (Angas)	315	313	Prospect	Prospect - Walkerville	Adelaide - Central and Hills	Prospect CC
322				324				4102117	Adelaide	Port Adelaide (Angas)	322	324	Prospect	Prospect - Walkerville	Adelaide - Central and Hills	Prospect CC
278				272				4102118	Adelaide	Port Adelaide (Angas)	278	272	Prospect	Prospect - Walkerville	Adelaide - Central and Hills	Prospect CC
407				401				4102119	Adelaide	Port Adelaide (Angas)	407	401	Prospect	Prospect - Walkerville	Adelaide - Central and Hills	Prospect CC
234				226				4102120	Adelaide	Port Adelaide (Angas)	234	226	Prospect	Prospect - Walkerville	Adelaide - Central and Hills	Prospect CC
461				470				4102121	Adelaide	Port Adelaide (Angas)	461	470	Prospect	Prospect - Walkerville	Adelaide - Central and Hills	Prospect CC
371				376				4102122	Adelaide	Port Adelaide (Angas)	371	376	Prospect	Prospect - Walkerville	Adelaide - Central and Hills	Prospect CC
160				159				4102123	Adelaide	Port Adelaide (Angas)	160	159	Prospect	Prospect - Walkerville	Adelaide - Central and Hills	Prospect CC
206				210				4102124	Adelaide	Port Adelaide (Angas)	206	210	Prospect	Prospect - Walkerville	Adelaide - Central and Hills	Prospect CC
374				376				4102125	Adelaide	Port Adelaide (Angas)	374	376	Prospect	Prospect - Walkerville	Adelaide - Central and Hills	Prospect CC
360				375				4102126	Adelaide	Port Adelaide (Angas)	360	375	Prospect	Prospect - Walkerville	Adelaide - Central and Hills	Prospect CC
313				330				4102127	Adelaide	Port Adelaide (Angas)	313	330	Prospect	Prospect - Walkerville	Adelaide - Central and Hills	Prospect CC
288				278				4102128	Adelaide	Port Adelaide (Angas)	288	278	Prospect	Prospect - Walkerville	Adelaide - Central and Hills	Prospect CC
237				233				4102129	Adelaide	Port Adelaide (Angas)	237	233	Prospect	Prospect - Walkerville	Adelaide - Central and Hills	Prospect CC
210				224				4102130	Adelaide	Port Adelaide (Angas)	210	224	Prospect	Prospect - Walkerville	Adelaide - Central and Hills	Prospect CC
170				171				4102131	Adelaide	Port Adelaide (Angas)	170	171	Prospect	Prospect - Walkerville	Adelaide - Central and Hills	Prospect CC
270				262				4102132	Adelaide	Port Adelaide (Angas)	270	262	Prospect	Prospect - Walkerville	Adelaide - Central and Hills	Prospect CC
266				265				4102133	Adelaide	Port Adelaide (Angas)	266	265	Prospect	Prospect - Walkerville	Adelaide - Central and Hills	Prospect CC
298				310				4102134	Adelaide	Port Adelaide (Angas)	298	310	Prospect	Prospect - Walkerville	Adelaide - Central and Hills	Prospect CC
147	10,225			152	10,283			4102135	Adelaide	Port Adelaide (Angas)	147	152	Prospect	Prospect - Walkerville	Adelaide - Central and Hills	Prospect CC
									Adelaide	Port Adelaide (Angas)	10,225	10,283				
378				378				4102201	Adelaide	Sturt	378	378	Walkerville	Prospect - Walkerville	Adelaide - Central and Hills	Walkerville CT
268				285				4102202	Adelaide	Sturt	268	285	Walkerville	Prospect - Walkerville	Adelaide - Central and Hills	Walkerville CT
439				533				4102203	Adelaide	Sturt	439	533	Walkerville	Prospect - Walkerville	Adelaide - Central and Hills	Walkerville CT
331				333				4102204	Adelaide	Sturt	331	333	Walkerville	Prospect - Walkerville	Adelaide - Central and Hills	Walkerville CT
288				282				4102205	Adelaide	Sturt	288	282	Walkerville	Prospect - Walkerville	Adelaide - Central and Hills	Walkerville CT
387				390				4102206	Adelaide	Sturt	387	390	Walkerville	Prospect - Walkerville	Adelaide - Central and Hills	Walkerville CT
404				406				4102207	Adelaide	Sturt	404	406	Walkerville	Prospect - Walkerville	Adelaide - Central and Hills	Walkerville CT
321				373				4102208	Adelaide	Sturt	321	373	Walkerville	Prospect - Walkerville	Adelaide - Central and Hills	Walkerville CT
306				304				4102209	Adelaide	Sturt	306	304	Walkerville	Prospect - Walkerville	Adelaide - Central and Hills	Walkerville CT
438				461				4102210	Adelaide	Sturt	438	461	Walkerville	Prospect - Walkerville	Adelaide - Central and Hills	Walkerville CT
402				411				4102211	Adelaide	Sturt	402	411	Walkerville	Prospect - Walkerville	Adelaide - Central and Hills	Walkerville CT
232				248				4102212	Adelaide	Sturt	232	248	Walkerville	Prospect - Walkerville	Adelaide - Central and Hills	Walkerville CT
353				366				4102213	Adelaide	Sturt	353	366	Walkerville	Prospect - Walkerville	Adelaide - Central and Hills	Walkerville CT
257				253				4102214	Adelaide	Sturt	257	253	Walkerville	Prospect - Walkerville	Adelaide - Central and Hills	Walkerville CT
281				307				4102215	Adelaide	Sturt	281	307	Walkerville	Prospect - Walkerville	Adelaide - Central and Hills	Walkerville CT
247				246				4102216	Adelaide	Sturt	247	246	Walkerville	Prospect - Walkerville	Adelaide - Central and Hills	Walkerville CT
221	5,553	20,196		219	5,795	20,556		4102217	Adelaide	Sturt	221	219	Walkerville	Prospect - Walkerville	Adelaide - Central and Hills	Walkerville CT
									Adelaide	Sturt	5,553	5,795				
292				310				4102301	Adelaide	Boothby	292	310	Goodwood - Millswood	Unley	Adelaide - Central and Hills	Unley CC
479				471				4102302	Adelaide	Boothby	479	471	Goodwood - Millswood	Unley	Adelaide - Central and Hills	Unley CC
350				361				4102303	Adelaide	Boothby	350	361	Goodwood - Millswood	Unley	Adelaide - Central and Hills	Unley CC
430				421				4102304	Adelaide	Boothby	430	421	Goodwood - Millswood	Unley	Adelaide - Central and Hills	Unley CC
398				389				4102305	Adelaide	Boothby	398	389	Goodwood - Millswood	Unley	Adelaide - Central and Hills	Unley CC
272				270				4102306	Adelaide	Boothby	272	270	Goodwood - Millswood	Unley	Adelaide - Central and Hills	Unley CC
335				319				4102307	Adelaide	Boothby	335	319	Goodwood - Millswood	Unley	Adelaide - Central and Hills	Unley CC
429				427				4102308	Adelaide	Boothby	429	427	Goodwood - Millswood	Unley	Adelaide - Central and Hills	Unley CC
352				342				4102309	Adelaide	Boothby	352	342	Goodwood - Millswood	Unley	Adelaide - Central and Hills	Unley CC
482				503				4102310	Adelaide	Boothby	482	503	Goodwood - Millswood	Unley	Adelaide - Central and Hills	Unley CC
250				244				4102311	Adelaide	Boothby	250	244	Goodwood - Millswood	Unley	Adelaide - Central and Hills	Unley CC
351				349				4102312	Adelaide	Boothby	351	349	Goodwood - Millswood	Unley	Adelaide - Central and Hills	Unley CC
192				201				4102313	Adelaide	Boothby	192	201	Goodwood - Millswood	Unley	Adelaide - Central and Hills	Unley CC
242				239				4102314	Adelaide	Boothby	242	239	Goodwood - Millswood	Unley	Adelaide - Central and Hills	Unley CC
318				322				4102315	Adelaide	Boothby	318	322	Goodwood - Millswood	Unley	Adelaide - Central and Hills	Unley CC
242				267				4102316	Adelaide	Boothby	242	267	Goodwood - Millswood	Unley	Adelaide - Central and Hills	Unley CC
140				145				4102317	Adelaide	Boothby	140	145	Goodwood - Millswood	Unley	Adelaide - Central and Hills	Unley CC



Current 4/9/17: 1,195,031				Projected 20/1/22 1,227,310				SA1_7DIGITCODE_2011	Current CED	If Changed Proposed CED	Divided or T'ferred SA2's - Current	Divided or T'ferred SA2's - Projected	SA2_NAME_2011	SA3_NAME_2011	SA4_NAME_2011	LGA
SA1	SA2	SA3	SA4	SA1	SA2	SA3	SA4									
328				337				4102318	Adelaide	Boothby	328	337	Goodwood - Millswood	Unley	Adelaide - Central and Hills	Unley CC
335				325				4102319	Adelaide	Boothby	335	325	Goodwood - Millswood	Unley	Adelaide - Central and Hills	Unley CC
232				244				4102320	Adelaide	Boothby	232	244	Goodwood - Millswood	Unley	Adelaide - Central and Hills	Unley CC
199				208				4102321	Adelaide	Boothby	199	208	Goodwood - Millswood	Unley	Adelaide - Central and Hills	Unley CC
246				258				4102322	Adelaide	Boothby	246	258	Goodwood - Millswood	Unley	Adelaide - Central and Hills	Unley CC
316				326				4102323	Adelaide	Boothby	316	326	Goodwood - Millswood	Unley	Adelaide - Central and Hills	Unley CC
398				401				4102324	Adelaide	Boothby	398	401	Goodwood - Millswood	Unley	Adelaide - Central and Hills	Unley CC
511				507				4102325	Adelaide	Boothby	511	507	Goodwood - Millswood	Unley	Adelaide - Central and Hills	Unley CC
247				258				4102326	Adelaide	Boothby	247	258	Goodwood - Millswood	Unley	Adelaide - Central and Hills	Unley CC
310				308				4102327	Adelaide	Boothby	310	308	Goodwood - Millswood	Unley	Adelaide - Central and Hills	Unley CC
377				370				4102328	Adelaide	Boothby	377	370	Goodwood - Millswood	Unley	Adelaide - Central and Hills	Unley CC
267				271				4102329	Adelaide	Boothby	267	271	Goodwood - Millswood	Unley	Adelaide - Central and Hills	Unley CC
441				428				4102330	Adelaide	Boothby	441	428	Goodwood - Millswood	Unley	Adelaide - Central and Hills	Unley CC
377				379				4102331	Adelaide	Boothby	377	379	Goodwood - Millswood	Unley	Adelaide - Central and Hills	Unley CC
343				366				4102332	Adelaide	Boothby	343	366	Goodwood - Millswood	Unley	Adelaide - Central and Hills	Unley CC
341				330				4102333	Adelaide	Boothby	341	330	Goodwood - Millswood	Unley	Adelaide - Central and Hills	Unley CC
361				360				4102334	Adelaide	Boothby	361	360	Goodwood - Millswood	Unley	Adelaide - Central and Hills	Unley CC
272				271				4102335	Adelaide	Boothby	272	271	Goodwood - Millswood	Unley	Adelaide - Central and Hills	Unley CC
238				236				4102336	Adelaide	Boothby	238	236	Goodwood - Millswood	Unley	Adelaide - Central and Hills	Unley CC
238				239				4102337	Adelaide	Boothby	238	239	Goodwood - Millswood	Unley	Adelaide - Central and Hills	Unley CC
237				262				4102338	Adelaide	Boothby	237	262	Goodwood - Millswood	Unley	Adelaide - Central and Hills	Unley CC
261				270				4102339	Adelaide	Boothby	261	270	Goodwood - Millswood	Unley	Adelaide - Central and Hills	Unley CC
202				192				4102340	Adelaide	Boothby	202	192	Goodwood - Millswood	Unley	Adelaide - Central and Hills	Unley CC
222	12,853			228	12,954			4102341	Adelaide	Boothby	222	228	Goodwood - Millswood	Unley	Adelaide - Central and Hills	Unley CC
								Adelaide	Boothby		12,853	12,954				
310				307				4102401	Adelaide	Boothby	310	307	Unley - Parkside	Unley	Adelaide - Central and Hills	Unley CC
360				388				4102402	Adelaide	Boothby	360	388	Unley - Parkside	Unley	Adelaide - Central and Hills	Unley CC
255				264				4102403	Adelaide	Boothby	255	264	Unley - Parkside	Unley	Adelaide - Central and Hills	Unley CC
363				389				4102404	Adelaide	Boothby	363	389	Unley - Parkside	Unley	Adelaide - Central and Hills	Unley CC
413				408				4102405	Adelaide	Boothby	413	408	Unley - Parkside	Unley	Adelaide - Central and Hills	Unley CC
323				322				4102406	Adelaide	Boothby	323	322	Unley - Parkside	Unley	Adelaide - Central and Hills	Unley CC
298				308				4102407	Adelaide	Boothby	298	308	Unley - Parkside	Unley	Adelaide - Central and Hills	Unley CC
289				285				4102408	Adelaide	Boothby	289	285	Unley - Parkside	Unley	Adelaide - Central and Hills	Unley CC
223				220				4102409	Adelaide	Boothby	223	220	Unley - Parkside	Unley	Adelaide - Central and Hills	Unley CC
518				521				4102410	Adelaide	Boothby	518	521	Unley - Parkside	Unley	Adelaide - Central and Hills	Unley CC
429				424				4102411	Adelaide	Boothby	429	424	Unley - Parkside	Unley	Adelaide - Central and Hills	Unley CC
474				474				4102412	Adelaide	Boothby	474	474	Unley - Parkside	Unley	Adelaide - Central and Hills	Unley CC
459				471				4102413	Adelaide	Boothby	459	471	Unley - Parkside	Unley	Adelaide - Central and Hills	Unley CC
410				419				4102414	Adelaide	Boothby	410	419	Unley - Parkside	Unley	Adelaide - Central and Hills	Unley CC
389				395				4102415	Adelaide	Boothby	389	395	Unley - Parkside	Unley	Adelaide - Central and Hills	Unley CC
465				491				4102416	Adelaide	Boothby	465	491	Unley - Parkside	Unley	Adelaide - Central and Hills	Unley CC
367				364				4102417	Adelaide	Boothby	367	364	Unley - Parkside	Unley	Adelaide - Central and Hills	Unley CC
399				389				4102418	Adelaide	Boothby	399	389	Unley - Parkside	Unley	Adelaide - Central and Hills	Unley CC
347				356				4102419	Sturt	Boothby	347	356	Unley - Parkside	Unley	Adelaide - Central and Hills	Unley CC
410				425				4102420	Sturt	Boothby	410	425	Unley - Parkside	Unley	Adelaide - Central and Hills	Unley CC
310				306				4102421	Sturt	Boothby	310	306	Unley - Parkside	Unley	Adelaide - Central and Hills	Unley CC
272				263				4102422	Sturt	Boothby	272	263	Unley - Parkside	Unley	Adelaide - Central and Hills	Unley CC
443				448				4102423	Sturt	Boothby	443	448	Unley - Parkside	Unley	Adelaide - Central and Hills	Unley CC
371				364				4102424	Sturt	Boothby	371	364	Unley - Parkside	Unley	Adelaide - Central and Hills	Unley CC
398				408				4102425	Adelaide	Boothby	398	408	Unley - Parkside	Unley	Adelaide - Central and Hills	Unley CC
321				332				4102426	Sturt	Boothby	321	332	Unley - Parkside	Unley	Adelaide - Central and Hills	Unley CC
415				422				4102427	Sturt	Boothby	415	422	Unley - Parkside	Unley	Adelaide - Central and Hills	Unley CC
320				320				4102428	Adelaide	Boothby	320	320	Unley - Parkside	Unley	Adelaide - Central and Hills	Unley CC
429				429				4102429	Adelaide	Boothby	429	429	Unley - Parkside	Unley	Adelaide - Central and Hills	Unley CC
367				371				4102430	Adelaide	Boothby	367	371	Unley - Parkside	Unley	Adelaide - Central and Hills	Unley CC
305				329				4102431	Adelaide	Boothby	305	329	Unley - Parkside	Unley	Adelaide - Central and Hills	Unley CC
297				293				4102432	Adelaide	Boothby	297	293	Unley - Parkside	Unley	Adelaide - Central and Hills	Unley CC
260				255				4102433	Adelaide	Boothby	260	255	Unley - Parkside	Unley	Adelaide - Central and Hills	Unley CC
348				345				4102434	Adelaide	Boothby	348	345	Unley - Parkside	Unley	Adelaide - Central and Hills	Unley CC
273				270				4102435	Adelaide	Boothby	273	270	Unley - Parkside	Unley	Adelaide - Central and Hills	Unley CC
379				377				4102436	Adelaide	Boothby	379	377	Unley - Parkside	Unley	Adelaide - Central and Hills	Unley CC
397				398				4102437	Adelaide	Boothby	397	398	Unley - Parkside	Unley	Adelaide - Central and Hills	Unley CC
389				389				4102438	Sturt	Boothby	389	389	Unley - Parkside	Unley	Adelaide - Central and Hills	Unley CC
504				511				4102439	Sturt	Boothby	504	511	Unley - Parkside	Unley	Adelaide - Central and Hills	Unley CC
242	14,541	27,394	204,252	253	14,703	27,657	208,528	4102440	Adelaide	Boothby	242	253	Unley - Parkside	Unley	Adelaide - Central and Hills	Unley CC
								Adelaide	Boothby		10,759	10,887				
								Sturt	Boothby		3,782	3,816				
311				307				4102501	Wakefield	Grey	311	307	Gawler - North	Gawler - Two Wells	Adelaide - North	Light RC
120				130				4102502	Wakefield	Grey	120	130	Gawler - North	Gawler - Two Wells	Adelaide - North	Light RC
57				57				4102503	Wakefield	Barker	57	57	Gawler - North	Gawler - Two Wells	Adelaide - North	Light RC
320				320				4102503	Wakefield	Grey	320	320	Gawler - North	Gawler - Two Wells	Adelaide - North	Light RC
111				111				4102504	Wakefield	Grey	111	111	Gawler - North	Gawler - Two Wells	Adelaide - North	Light RC
272				325				4102505	Wakefield	Grey	272	325	Gawler - North	Gawler - Two Wells	Adelaide - North	Gawler T



Current 4/9/17: 1,195,031				Projected 20/1/22 1,227,310				If Changed		Divided or T'ferred	Divided or T'ferred	SA2_NAME_2011	SA3_NAME_2011	SA4_NAME_2011	LGA	
SA1	SA2	SA3	SA4	SA1	SA2	SA3	SA4	SA1_7DIGITCODE_2011	Current CED	Proposed CED	SA2's - Current	SA2's - Projected	SA2_NAME_2011	SA3_NAME_2011	SA4_NAME_2011	LGA
178				212				4102505	Wakefield	Grey	178	212	Gawler - North	Gawler - Two Wells	Adelaide - North	Light RC
340				332				4102506	Wakefield		340	332	Gawler - North	Gawler - Two Wells	Adelaide - North	Gawler T
476				511				4102507	Wakefield		476	511	Gawler - North	Gawler - Two Wells	Adelaide - North	Gawler T
423				448				4102508	Wakefield		423	448	Gawler - North	Gawler - Two Wells	Adelaide - North	Gawler T
288				290				4102509	Wakefield		288	290	Gawler - North	Gawler - Two Wells	Adelaide - North	Gawler T
502				518				4102510	Wakefield		502	518	Gawler - North	Gawler - Two Wells	Adelaide - North	Gawler T
307				311				4102511	Wakefield		307	311	Gawler - North	Gawler - Two Wells	Adelaide - North	Gawler T
349				353				4102512	Wakefield		349	353	Gawler - North	Gawler - Two Wells	Adelaide - North	Light RC
323				313				4102513	Wakefield	Grey	323	313	Gawler - North	Gawler - Two Wells	Adelaide - North	Light RC
2				2				4102513	Wakefield	Barker	2	2	Gawler - North	Gawler - Two Wells	Adelaide - North	Light RC
271				270				4102514	Wakefield	Grey	271	270	Gawler - North	Gawler - Two Wells	Adelaide - North	Light RC
294				286				4102515	Wakefield		294	286	Gawler - North	Gawler - Two Wells	Adelaide - North	Light RC
185				217				4102516	Wakefield		185	217	Gawler - North	Gawler - Two Wells	Adelaide - North	Light RC
269				287				4102517	Wakefield		269	287	Gawler - North	Gawler - Two Wells	Adelaide - North	Light RC
283				292				4102518	Wakefield		283	292	Gawler - North	Gawler - Two Wells	Adelaide - North	Light RC
199				203				4102519	Wakefield		199	203	Gawler - North	Gawler - Two Wells	Adelaide - North	Light RC
163				165				4102520	Wakefield		163	165	Gawler - North	Gawler - Two Wells	Adelaide - North	Light RC
255				250				4102521	Wakefield		255	250	Gawler - North	Gawler - Two Wells	Adelaide - North	Light RC
277				286				4102522	Wakefield		277	286	Gawler - North	Gawler - Two Wells	Adelaide - North	Gawler T
1	6,576			1	6,797			4102523	Wakefield		1	1	Gawler - North	Gawler - Two Wells	Adelaide - North	Gawler T
									Wakefield		2,886	3,022				Gawler T
									Wakefield		1,997	2,053				Light RC
									Wakefield	Barker	59					Light RC
									Wakefield	Grey	1,634	1,663				Light RC
418				419				4102601	Wakefield		418	419	Gawler - South	Gawler - Two Wells	Adelaide - North	Gawler T
278				276				4102602	Wakefield		278	276	Gawler - South	Gawler - Two Wells	Adelaide - North	Gawler T
259				263				4102603	Wakefield		259	263	Gawler - South	Gawler - Two Wells	Adelaide - North	Gawler T
311				325				4102604	Wakefield		311	325	Gawler - South	Gawler - Two Wells	Adelaide - North	Gawler T
192				192				4102605	Wakefield		192	192	Gawler - South	Gawler - Two Wells	Adelaide - North	Gawler T
222				221				4102606	Wakefield		222	221	Gawler - South	Gawler - Two Wells	Adelaide - North	Gawler T
226				228				4102607	Wakefield		226	228	Gawler - South	Gawler - Two Wells	Adelaide - North	Gawler T
454				468				4102608	Wakefield		454	468	Gawler - South	Gawler - Two Wells	Adelaide - North	Gawler T
511				544				4102609	Wakefield		511	544	Gawler - South	Gawler - Two Wells	Adelaide - North	Gawler T
309				322				4102610	Wakefield		309	322	Gawler - South	Gawler - Two Wells	Adelaide - North	Gawler T
305				327				4102611	Wakefield		305	327	Gawler - South	Gawler - Two Wells	Adelaide - North	Gawler T
311				349				4102612	Wakefield		311	349	Gawler - South	Gawler - Two Wells	Adelaide - North	Gawler T
202				195				4102613	Wakefield		202	195	Gawler - South	Gawler - Two Wells	Adelaide - North	Gawler T
317				358				4102614	Wakefield		317	358	Gawler - South	Gawler - Two Wells	Adelaide - North	Gawler T
270				263				4102615	Wakefield		270	263	Gawler - South	Gawler - Two Wells	Adelaide - North	Gawler T
222				245				4102616	Wakefield		222	245	Gawler - South	Gawler - Two Wells	Adelaide - North	Gawler T
119				134				4102617	Wakefield	Barker	119	134	Gawler - South	Gawler - Two Wells	Adelaide - North	Barossa C
179				185				4102618	Wakefield		179	185	Gawler - South	Gawler - Two Wells	Adelaide - North	Gawler T
1,129				1,568				4102619	Wakefield		1,129	1,568	Gawler - South	Gawler - Two Wells	Adelaide - North	Gawler T
25				42				4102620	Wakefield	Barker	25	42	Gawler - South	Gawler - Two Wells	Adelaide - North	Barossa C
249				252				4102621	Wakefield	Barker	249	252	Gawler - South	Gawler - Two Wells	Adelaide - North	Barossa C
445				448				4102622	Wakefield		445	448	Gawler - South	Gawler - Two Wells	Adelaide - North	Gawler T
745				769				4102623	Wakefield		745	769	Gawler - South	Gawler - Two Wells	Adelaide - North	Gawler T
223				219				4102624	Wakefield		223	219	Gawler - South	Gawler - Two Wells	Adelaide - North	Gawler T
432				431				4102625	Wakefield		432	431	Gawler - South	Gawler - Two Wells	Adelaide - North	Gawler T
428				482				4102626	Wakefield		428	482	Gawler - South	Gawler - Two Wells	Adelaide - North	Gawler T
261				290				4102627	Wakefield		261	290	Gawler - South	Gawler - Two Wells	Adelaide - North	Gawler T
362				358				4102628	Wakefield		362	358	Gawler - South	Gawler - Two Wells	Adelaide - North	Gawler T
397				424				4102629	Wakefield		397	424	Gawler - South	Gawler - Two Wells	Adelaide - North	Gawler T
385				382				4102630	Wakefield		385	382	Gawler - South	Gawler - Two Wells	Adelaide - North	Gawler T
158				154				4102631	Wakefield		158	154	Gawler - South	Gawler - Two Wells	Adelaide - North	Gawler T
401				385				4102632	Wakefield		401	385	Gawler - South	Gawler - Two Wells	Adelaide - North	Gawler T
416				469				4102633	Wakefield		416	469	Gawler - South	Gawler - Two Wells	Adelaide - North	Gawler T
263				294				4102634	Wakefield		263	294	Gawler - South	Gawler - Two Wells	Adelaide - North	Gawler T
316				355				4102635	Wakefield		316	355	Gawler - South	Gawler - Two Wells	Adelaide - North	Gawler T
367				443				4102636	Wakefield		367	443	Gawler - South	Gawler - Two Wells	Adelaide - North	Gawler T
331				321				4102637	Wakefield		331	321	Gawler - South	Gawler - Two Wells	Adelaide - North	Gawler T
197				202				4102638	Wakefield		197	202	Gawler - South	Gawler - Two Wells	Adelaide - North	Gawler T
485				486				4102639	Wakefield		485	486	Gawler - South	Gawler - Two Wells	Adelaide - North	Gawler T
160				158				4102640	Wakefield		160	158	Gawler - South	Gawler - Two Wells	Adelaide - North	Gawler T
206				220				4102641	Wakefield		206	220	Gawler - South	Gawler - Two Wells	Adelaide - North	Gawler T
127				125				4102642	Wakefield		127	125	Gawler - South	Gawler - Two Wells	Adelaide - North	Gawler T
272				321				4102643	Wakefield		272	321	Gawler - South	Gawler - Two Wells	Adelaide - North	Gawler T
214				251				4102644	Wakefield		214	251	Gawler - South	Gawler - Two Wells	Adelaide - North	Gawler T
249				247				4102645	Wakefield		249	247	Gawler - South	Gawler - Two Wells	Adelaide - North	Gawler T
151				171				4102646	Wakefield		151	171	Gawler - South	Gawler - Two Wells	Adelaide - North	Gawler T
242	14,741			451	16,032			4102647	Wakefield		242	451	Gawler - South	Gawler - Two Wells	Adelaide - North	Gawler T
									Wakefield	Barker	393	428				Barossa C
									Wakefield		14,348	15,604				Gawler T

Current 4/9/17: 1,195,031				Projected 20/1/22 1,227,310				SA1_7DIGITCODE_2011	Current CED	If Changed Proposed CED	Divided or T'ferred SA2's - Current	Divided or T'ferred SA2's - Projected	SA2_NAME_2011	SA3_NAME_2011	SA4_NAME_2011	LGA
SA1	SA2	SA3	SA4	SA1	SA2	SA3	SA4									
230				233				4102701	Wakefield	Grey	230	233	Lewiston - Two Wells	Gawler - Two Wells	Adelaide - North	Mallala DC
399				414				4102702	Wakefield	Grey	399	414	Lewiston - Two Wells	Gawler - Two Wells	Adelaide - North	Mallala DC
197				195				4102703	Wakefield	Grey	197	195	Lewiston - Two Wells	Gawler - Two Wells	Adelaide - North	Mallala DC
255				278				4102704	Wakefield	Grey	255	278	Lewiston - Two Wells	Gawler - Two Wells	Adelaide - North	Mallala DC
180				189				4102705	Wakefield	Grey	180	189	Lewiston - Two Wells	Gawler - Two Wells	Adelaide - North	Mallala DC
190				210				4102706	Wakefield	Grey	190	210	Lewiston - Two Wells	Gawler - Two Wells	Adelaide - North	Mallala DC
152				149				4102707	Wakefield	Grey	152	149	Lewiston - Two Wells	Gawler - Two Wells	Adelaide - North	Mallala DC
281				292				4102708	Wakefield	Grey	281	292	Lewiston - Two Wells	Gawler - Two Wells	Adelaide - North	Mallala DC
169				175				4102709	Wakefield	Grey	169	175	Lewiston - Two Wells	Gawler - Two Wells	Adelaide - North	Mallala DC
240				261				4102710	Wakefield	Grey	240	261	Lewiston - Two Wells	Gawler - Two Wells	Adelaide - North	Mallala DC
261				259				4102711	Wakefield	Grey	261	259	Lewiston - Two Wells	Gawler - Two Wells	Adelaide - North	Mallala DC
306				318				4102712	Wakefield	Grey	306	318	Lewiston - Two Wells	Gawler - Two Wells	Adelaide - North	Mallala DC
317				317				4102713	Wakefield	Grey	317	317	Lewiston - Two Wells	Gawler - Two Wells	Adelaide - North	Mallala DC
197				194				4102714	Wakefield	Grey	197	194	Lewiston - Two Wells	Gawler - Two Wells	Adelaide - North	Mallala DC
182				186				4102715	Wakefield	Grey	182	186	Lewiston - Two Wells	Gawler - Two Wells	Adelaide - North	Mallala DC
211	3,767	25,084		229	3,899	26,728		4102716	Wakefield	Grey	211	229	Lewiston - Two Wells	Gawler - Two Wells	Adelaide - North	Mallala DC
								Wakefield	Grey	3,767	3,899					
299				296				4102801	Wakefield				Craigmore - Blakeview	Playford	Adelaide - North	Playford C
295				311				4102802	Wakefield				Craigmore - Blakeview	Playford	Adelaide - North	Playford C
298				298				4102803	Wakefield				Craigmore - Blakeview	Playford	Adelaide - North	Playford C
334				318				4102804	Wakefield				Craigmore - Blakeview	Playford	Adelaide - North	Playford C
404				397				4102805	Wakefield				Craigmore - Blakeview	Playford	Adelaide - North	Playford C
397				403				4102806	Wakefield				Craigmore - Blakeview	Playford	Adelaide - North	Playford C
292				284				4102807	Wakefield				Craigmore - Blakeview	Playford	Adelaide - North	Playford C
177				175				4102808	Wakefield				Craigmore - Blakeview	Playford	Adelaide - North	Playford C
406				411				4102809	Wakefield				Craigmore - Blakeview	Playford	Adelaide - North	Playford C
449				463				4102810	Wakefield				Craigmore - Blakeview	Playford	Adelaide - North	Playford C
203				217				4102811	Wakefield				Craigmore - Blakeview	Playford	Adelaide - North	Playford C
355				373				4102812	Wakefield				Craigmore - Blakeview	Playford	Adelaide - North	Playford C
283				266				4102813	Wakefield				Craigmore - Blakeview	Playford	Adelaide - North	Playford C
327				330				4102814	Wakefield				Craigmore - Blakeview	Playford	Adelaide - North	Playford C
476				474				4102815	Wakefield				Craigmore - Blakeview	Playford	Adelaide - North	Playford C
637				627				4102816	Wakefield				Craigmore - Blakeview	Playford	Adelaide - North	Playford C
365				360				4102817	Wakefield				Craigmore - Blakeview	Playford	Adelaide - North	Playford C
506				505				4102818	Wakefield				Craigmore - Blakeview	Playford	Adelaide - North	Playford C
296				306				4102819	Wakefield				Craigmore - Blakeview	Playford	Adelaide - North	Playford C
1,562				2,112				4102820	Wakefield				Craigmore - Blakeview	Playford	Adelaide - North	Playford C
242				253				4102821	Wakefield				Craigmore - Blakeview	Playford	Adelaide - North	Playford C
289				297				4102822	Wakefield				Craigmore - Blakeview	Playford	Adelaide - North	Playford C
277				274				4102823	Wakefield				Craigmore - Blakeview	Playford	Adelaide - North	Playford C
340				352				4102824	Wakefield				Craigmore - Blakeview	Playford	Adelaide - North	Playford C
372				379				4102825	Wakefield				Craigmore - Blakeview	Playford	Adelaide - North	Playford C
278				295				4102826	Wakefield				Craigmore - Blakeview	Playford	Adelaide - North	Playford C
379				397				4102827	Wakefield				Craigmore - Blakeview	Playford	Adelaide - North	Playford C
244				240				4102828	Wakefield				Craigmore - Blakeview	Playford	Adelaide - North	Playford C
436				430				4102829	Wakefield				Craigmore - Blakeview	Playford	Adelaide - North	Playford C
420				417				4102830	Wakefield				Craigmore - Blakeview	Playford	Adelaide - North	Playford C
640				693				4102831	Wakefield				Craigmore - Blakeview	Playford	Adelaide - North	Playford C
194	12,472			199	13,152			4102832	Wakefield				Craigmore - Blakeview	Playford	Adelaide - North	Playford C
200				199				4102901	Wakefield				Davoren Park	Playford	Adelaide - North	Playford C
247				247				4102902	Wakefield				Davoren Park	Playford	Adelaide - North	Playford C
327				339				4102903	Wakefield				Davoren Park	Playford	Adelaide - North	Playford C
322				327				4102904	Wakefield				Davoren Park	Playford	Adelaide - North	Playford C
251				251				4102905	Wakefield				Davoren Park	Playford	Adelaide - North	Playford C
262				235				4102906	Wakefield				Davoren Park	Playford	Adelaide - North	Playford C
316				307				4102907	Wakefield				Davoren Park	Playford	Adelaide - North	Playford C
631				620				4102908	Wakefield				Davoren Park	Playford	Adelaide - North	Playford C
315				315				4102909	Wakefield				Davoren Park	Playford	Adelaide - North	Playford C
272				279				4102910	Wakefield				Davoren Park	Playford	Adelaide - North	Playford C
349				392				4102911	Wakefield				Davoren Park	Playford	Adelaide - North	Playford C
195				190				4102912	Wakefield				Davoren Park	Playford	Adelaide - North	Playford C
322				333				4102913	Wakefield				Davoren Park	Playford	Adelaide - North	Playford C
185				191				4102914	Wakefield				Davoren Park	Playford	Adelaide - North	Playford C
260				310				4102915	Wakefield				Davoren Park	Playford	Adelaide - North	Playford C
298				370				4102916	Wakefield				Davoren Park	Playford	Adelaide - North	Playford C
449				447				4102917	Wakefield				Davoren Park	Playford	Adelaide - North	Playford C
280				282				4102918	Wakefield				Davoren Park	Playford	Adelaide - North	Playford C
2,804				3,270				4102919	Wakefield				Davoren Park	Playford	Adelaide - North	Playford C
393				390				4102920	Wakefield				Davoren Park	Playford	Adelaide - North	Playford C
311				305				4102921	Wakefield				Davoren Park	Playford	Adelaide - North	Playford C
2				2				4102922	Wakefield				Davoren Park	Playford	Adelaide - North	Playford C
260				258				4102923	Wakefield				Davoren Park	Playford	Adelaide - North	Playford C
251				244				4102924	Wakefield				Davoren Park	Playford	Adelaide - North	Playford C

Current 4/9/17: 1,195,031				Projected 20/1/22 1,227,310				SA1_7DIGITCODE_2011	Current CED	If Changed Proposed CED	Divided or T'ferred SA2's - Current	Divided or T'ferred SA2's - Projected	SA2_NAME_2011	SA3_NAME_2011	SA4_NAME_2011	LGA
SA1	SA2	SA3	SA4	SA1	SA2	SA3	SA4									
329				323				4102925	Wakefield				Davoren Park	Playford	Adelaide - North	Playford C
207				210				4102926	Wakefield				Davoren Park	Playford	Adelaide - North	Playford C
284				277				4102927	Wakefield				Davoren Park	Playford	Adelaide - North	Playford C
187				239				4102928	Wakefield				Davoren Park	Playford	Adelaide - North	Playford C
185	10,694			190	11,342			4102929	Wakefield				Davoren Park	Playford	Adelaide - North	Playford C
270				269				4103001	Wakefield		270	269	Elizabeth	Playford	Adelaide - North	Playford C
0				0				4103002	Wakefield		0	0	Elizabeth	Playford	Adelaide - North	Playford C
451				456				4103003	Wakefield		451	456	Elizabeth	Playford	Adelaide - North	Playford C
325				323				4103004	Wakefield		325	323	Elizabeth	Playford	Adelaide - North	Playford C
297				304				4103005	Wakefield		297	304	Elizabeth	Playford	Adelaide - North	Playford C
381				376				4103006	Wakefield		381	376	Elizabeth	Playford	Adelaide - North	Playford C
387				387				4103007	Wakefield		387	387	Elizabeth	Playford	Adelaide - North	Playford C
216				217				4103008	Wakefield		216	217	Elizabeth	Playford	Adelaide - North	Playford C
327				327				4103009	Wakefield		327	327	Elizabeth	Playford	Adelaide - North	Playford C
362				380				4103010	Wakefield		362	380	Elizabeth	Playford	Adelaide - North	Playford C
266				279				4103011	Wakefield		266	279	Elizabeth	Playford	Adelaide - North	Playford C
310				325				4103012	Wakefield		310	325	Elizabeth	Playford	Adelaide - North	Playford C
195				193				4103013	Wakefield		195	193	Elizabeth	Playford	Adelaide - North	Playford C
217				211				4103014	Wakefield		217	211	Elizabeth	Playford	Adelaide - North	Playford C
265				278				4103015	Wakefield		265	278	Elizabeth	Playford	Adelaide - North	Playford C
1				1				4103016	Wakefield		1	1	Elizabeth	Playford	Adelaide - North	Playford C
90				98				4103017	Wakefield		90	98	Elizabeth	Playford	Adelaide - North	Playford C
196				198				4103018	Wakefield		196	198	Elizabeth	Playford	Adelaide - North	Playford C
281				280				4103019	Wakefield		281	280	Elizabeth	Playford	Adelaide - North	Playford C
253				259				4103020	Wakefield		253	259	Elizabeth	Playford	Adelaide - North	Salisbury C
183				188				4103021	Wakefield		183	188	Elizabeth	Playford	Adelaide - North	Playford C
29				30				4103021	Wakefield		29	30	Elizabeth	Playford	Adelaide - North	Salisbury C
315				329				4103022	Wakefield		315	329	Elizabeth	Playford	Adelaide - North	Playford C
388				410				4103023	Wakefield		388	410	Elizabeth	Playford	Adelaide - North	Playford C
241				245				4103024	Wakefield		241	245	Elizabeth	Playford	Adelaide - North	Playford C
0				0				4103024	Wakefield		0	0	Elizabeth	Playford	Adelaide - North	Salisbury C
0				0				4103025	Wakefield		0	0	Elizabeth	Playford	Adelaide - North	Playford C
266				264				4103026	Wakefield		266	264	Elizabeth	Playford	Adelaide - North	Playford C
119	6,631			131	6,758			4103027	Wakefield		119	131	Elizabeth	Playford	Adelaide - North	Playford C
								Wakefield			6,349	6,469				Playford C
								Wakefield			282	289				Salisbury C
307				300				4103101	Wakefield				Elizabeth East	Playford	Adelaide - North	Playford C
336				345				4103102	Wakefield				Elizabeth East	Playford	Adelaide - North	Playford C
287				304				4103103	Wakefield				Elizabeth East	Playford	Adelaide - North	Playford C
162				157				4103104	Wakefield				Elizabeth East	Playford	Adelaide - North	Playford C
388				416				4103105	Wakefield				Elizabeth East	Playford	Adelaide - North	Playford C
397				407				4103106	Wakefield				Elizabeth East	Playford	Adelaide - North	Playford C
272				265				4103107	Wakefield				Elizabeth East	Playford	Adelaide - North	Playford C
213				236				4103108	Wakefield				Elizabeth East	Playford	Adelaide - North	Playford C
361				397				4103109	Wakefield				Elizabeth East	Playford	Adelaide - North	Playford C
350				361				4103110	Wakefield				Elizabeth East	Playford	Adelaide - North	Playford C
303				298				4103111	Wakefield				Elizabeth East	Playford	Adelaide - North	Playford C
216				212				4103112	Wakefield				Elizabeth East	Playford	Adelaide - North	Playford C
392				397				4103113	Wakefield				Elizabeth East	Playford	Adelaide - North	Playford C
369				356				4103114	Wakefield				Elizabeth East	Playford	Adelaide - North	Playford C
244				254				4103115	Wakefield				Elizabeth East	Playford	Adelaide - North	Playford C
208				208				4103116	Wakefield				Elizabeth East	Playford	Adelaide - North	Playford C
314				330				4103117	Wakefield				Elizabeth East	Playford	Adelaide - North	Playford C
286				336				4103118	Wakefield				Elizabeth East	Playford	Adelaide - North	Playford C
261				270				4103119	Wakefield				Elizabeth East	Playford	Adelaide - North	Playford C
352				347				4103120	Wakefield				Elizabeth East	Playford	Adelaide - North	Playford C
399				442				4103121	Wakefield				Elizabeth East	Playford	Adelaide - North	Playford C
212				209				4103122	Wakefield				Elizabeth East	Playford	Adelaide - North	Playford C
375				386				4103123	Wakefield				Elizabeth East	Playford	Adelaide - North	Playford C
311				310				4103124	Wakefield				Elizabeth East	Playford	Adelaide - North	Playford C
296				322				4103125	Wakefield				Elizabeth East	Playford	Adelaide - North	Playford C
228				238				4103126	Wakefield				Elizabeth East	Playford	Adelaide - North	Playford C
353				349				4103127	Wakefield				Elizabeth East	Playford	Adelaide - North	Playford C
221				216				4103128	Wakefield				Elizabeth East	Playford	Adelaide - North	Playford C
232				253				4103129	Wakefield				Elizabeth East	Playford	Adelaide - North	Playford C
223				236				4103130	Wakefield				Elizabeth East	Playford	Adelaide - North	Playford C
245	9,113			299	9,456			4103131	Wakefield				Elizabeth East	Playford	Adelaide - North	Playford C
489				759				4103201	Wakefield				Munno Para West - Angle Vale	Playford	Adelaide - North	Playford C
835				965				4103202	Wakefield				Munno Para West - Angle Vale	Playford	Adelaide - North	Playford C
833				956				4103203	Wakefield				Munno Para West - Angle Vale	Playford	Adelaide - North	Playford C
856				1,094				4103204	Wakefield				Munno Para West - Angle Vale	Playford	Adelaide - North	Playford C
176				182				4103205	Wakefield				Munno Para West - Angle Vale	Playford	Adelaide - North	Playford C
395				534				4103206	Wakefield				Munno Para West - Angle Vale	Playford	Adelaide - North	Playford C

Current 4/9/17: 1,195,031				Projected 20/1/22 1,227,310				If Changed		Divided or T'ferred	Divided or T'ferred	SA2_NAME_2011	SA3_NAME_2011	SA4_NAME_2011	LGA	
SA1	SA2	SA3	SA4	SA1	SA2	SA3	SA4	SA1_7DIGITCODE_2011	Current CED	Proposed CED	SA2's - Current	SA2's - Projected	SA2_NAME_2011	SA3_NAME_2011	SA4_NAME_2011	LGA
275				326				4103207	Wakefield				Munno Para West - Angle Vale	Playford	Adelaide - North	Playford C
309				315				4103208	Wakefield				Munno Para West - Angle Vale	Playford	Adelaide - North	Playford C
591				728				4103209	Wakefield				Munno Para West - Angle Vale	Playford	Adelaide - North	Playford C
428				520				4103210	Wakefield				Munno Para West - Angle Vale	Playford	Adelaide - North	Playford C
124				128				4103211	Wakefield				Munno Para West - Angle Vale	Playford	Adelaide - North	Playford C
1,998				3,108				4103212	Wakefield				Munno Para West - Angle Vale	Playford	Adelaide - North	Playford C
379	7,688			424	10,039			4103213	Wakefield				Munno Para West - Angle Vale	Playford	Adelaide - North	Playford C
258				255				4103301	Wakefield		258	255	One Tree Hill	Playford	Adelaide - North	Playford C
225				284				4103302	Wakefield		225	284	One Tree Hill	Playford	Adelaide - North	Playford C
173				182				4103303	Wakefield		173	182	One Tree Hill	Playford	Adelaide - North	Playford C
7				7				4103304	Makin		7	7	One Tree Hill	Playford	Adelaide - North	Playford C
312				309				4103304	Wakefield		312	309	One Tree Hill	Playford	Adelaide - North	Playford C
12				12				4103305	Mayo		12	12	One Tree Hill	Playford	Adelaide - North	Playford C
231				230				4103305	Wakefield		231	230	One Tree Hill	Playford	Adelaide - North	Playford C
214				224				4103306	Wakefield		214	224	One Tree Hill	Playford	Adelaide - North	Playford C
9				13				4103307	Wakefield		9	13	One Tree Hill	Playford	Adelaide - North	Playford C
272				302				4103308	Wakefield		272	302	One Tree Hill	Playford	Adelaide - North	Playford C
150	1,863			140	1,958			4103309	Wakefield		150	140	One Tree Hill	Playford	Adelaide - North	Playford C
									Makin		7	7				
									Mayo		12	12				
									Wakefield		1,844	1,939				
298				287				4103401	Wakefield				Smithfield - Elizabeth North	Playford	Adelaide - North	Playford C
300				300				4103402	Wakefield				Smithfield - Elizabeth North	Playford	Adelaide - North	Playford C
262				262				4103403	Wakefield				Smithfield - Elizabeth North	Playford	Adelaide - North	Playford C
222				214				4103404	Wakefield				Smithfield - Elizabeth North	Playford	Adelaide - North	Playford C
290				289				4103405	Wakefield				Smithfield - Elizabeth North	Playford	Adelaide - North	Playford C
227				224				4103406	Wakefield				Smithfield - Elizabeth North	Playford	Adelaide - North	Playford C
336				327				4103407	Wakefield				Smithfield - Elizabeth North	Playford	Adelaide - North	Playford C
217				215				4103408	Wakefield				Smithfield - Elizabeth North	Playford	Adelaide - North	Playford C
265				267				4103409	Wakefield				Smithfield - Elizabeth North	Playford	Adelaide - North	Playford C
289				285				4103410	Wakefield				Smithfield - Elizabeth North	Playford	Adelaide - North	Playford C
290				290				4103411	Wakefield				Smithfield - Elizabeth North	Playford	Adelaide - North	Playford C
298				297				4103412	Wakefield				Smithfield - Elizabeth North	Playford	Adelaide - North	Playford C
291				289				4103413	Wakefield				Smithfield - Elizabeth North	Playford	Adelaide - North	Playford C
303				308				4103414	Wakefield				Smithfield - Elizabeth North	Playford	Adelaide - North	Playford C
319				315				4103415	Wakefield				Smithfield - Elizabeth North	Playford	Adelaide - North	Playford C
260				260				4103416	Wakefield				Smithfield - Elizabeth North	Playford	Adelaide - North	Playford C
324				322				4103417	Wakefield				Smithfield - Elizabeth North	Playford	Adelaide - North	Playford C
288				285				4103418	Wakefield				Smithfield - Elizabeth North	Playford	Adelaide - North	Playford C
334				329				4103419	Wakefield				Smithfield - Elizabeth North	Playford	Adelaide - North	Playford C
255				253				4103420	Wakefield				Smithfield - Elizabeth North	Playford	Adelaide - North	Playford C
349				347				4103421	Wakefield				Smithfield - Elizabeth North	Playford	Adelaide - North	Playford C
236				236				4103422	Wakefield				Smithfield - Elizabeth North	Playford	Adelaide - North	Playford C
223				224				4103423	Wakefield				Smithfield - Elizabeth North	Playford	Adelaide - North	Playford C
318				305				4103424	Wakefield				Smithfield - Elizabeth North	Playford	Adelaide - North	Playford C
290				281				4103425	Wakefield				Smithfield - Elizabeth North	Playford	Adelaide - North	Playford C
312				305				4103426	Wakefield				Smithfield - Elizabeth North	Playford	Adelaide - North	Playford C
387				375				4103427	Wakefield				Smithfield - Elizabeth North	Playford	Adelaide - North	Playford C
178				177				4103428	Wakefield				Smithfield - Elizabeth North	Playford	Adelaide - North	Playford C
322	8,283			323	8,191			4103429	Wakefield				Smithfield - Elizabeth North	Playford	Adelaide - North	Playford C
673				778				4103501	Wakefield		673	778	Virginia - Waterloo Corner	Playford	Adelaide - North	Playford C
228				229				4103502	Port Adelaide		228	229	Virginia - Waterloo Corner	Playford	Adelaide - North	Salisbury C
173				189				4103503	Wakefield		173	189	Virginia - Waterloo Corner	Playford	Adelaide - North	Playford C
12				12				4103504	Port Adelaide	Wakefield	12	12	Virginia - Waterloo Corner	Playford	Adelaide - North	Salisbury C
98				95				4103504	Wakefield		98	95	Virginia - Waterloo Corner	Playford	Adelaide - North	Playford C
171				173				4103505	Wakefield		171	173	Virginia - Waterloo Corner	Playford	Adelaide - North	Playford C
135				148				4103506	Wakefield		135	148	Virginia - Waterloo Corner	Playford	Adelaide - North	Playford C
373				368				4103507	Wakefield		373	368	Virginia - Waterloo Corner	Playford	Adelaide - North	Playford C
534				522				4103508	Wakefield		534	522	Virginia - Waterloo Corner	Playford	Adelaide - North	Playford C
512	2,909	59,653		533	3,047	63,943		4103509	Wakefield		512	533	Virginia - Waterloo Corner	Playford	Adelaide - North	Playford C
									Port Adelaide		228	229				Salisbury C
									Port Adelaide	Wakefield	12	12				Salisbury C
									Wakefield		2,669	2,806				Playford C
154				171				4103601	Port Adelaide		154	171	Enfield - Blair Athol	Port Adelaide - East	Adelaide - North	Port Adelaide Enfield CC
0				0				4103602	Makin		0	0	Enfield - Blair Athol	Port Adelaide - East	Adelaide - North	Port Adelaide Enfield CC
419				449				4103603	Makin		419	449	Enfield - Blair Athol	Port Adelaide - East	Adelaide - North	Port Adelaide Enfield CC
278				278				4103604	Adelaide	Port Adelaide (Angas)	278	278	Enfield - Blair Athol	Port Adelaide - East	Adelaide - North	Port Adelaide Enfield CC
408				436				4103605	Adelaide	Port Adelaide (Angas)	408	436	Enfield - Blair Athol	Port Adelaide - East	Adelaide - North	Port Adelaide Enfield CC
193				192				4103606	Adelaide	Port Adelaide (Angas)	193	192	Enfield - Blair Athol	Port Adelaide - East	Adelaide - North	Port Adelaide Enfield CC
333				370				4103607	Adelaide	Port Adelaide (Angas)	333	370	Enfield - Blair Athol	Port Adelaide - East	Adelaide - North	Port Adelaide Enfield CC
261				280				4103608	Adelaide	Port Adelaide (Angas)	261	280	Enfield - Blair Athol	Port Adelaide - East	Adelaide - North	Port Adelaide Enfield CC
213				211				4103609	Adelaide	Port Adelaide (Angas)	213	211	Enfield - Blair Athol	Port Adelaide - East	Adelaide - North	Port Adelaide Enfield CC
397				426				4103610	Adelaide	Port Adelaide (Angas)	397	426	Enfield - Blair Athol	Port Adelaide - East	Adelaide - North	Port Adelaide Enfield CC



Current 4/9/17: 1,195,031				Projected 20/1/22 1,227,310				If Changed		Divided or T'ferred	Divided or T'ferred	SA2_NAME_2011	SA3_NAME_2011	SA4_NAME_2011	LGA	
SA1	SA2	SA3	SA4	SA1	SA2	SA3	SA4	SA1_7DIGITCODE_2011	Current CED	Proposed CED	SA2's - Current	SA2's - Projected	SA2_NAME_2011	SA3_NAME_2011	SA4_NAME_2011	LGA
336				342				4103611	Adelaide	Port Adelaide (Angas)	336	342	Enfield - Blair Athol	Port Adelaide - East	Adelaide - North	Port Adelaide Enfield CC
297				310				4103612	Adelaide	Port Adelaide (Angas)	297	310	Enfield - Blair Athol	Port Adelaide - East	Adelaide - North	Port Adelaide Enfield CC
269				289				4103613	Adelaide	Port Adelaide (Angas)	269	289	Enfield - Blair Athol	Port Adelaide - East	Adelaide - North	Port Adelaide Enfield CC
257				270				4103614	Adelaide	Port Adelaide (Angas)	257	270	Enfield - Blair Athol	Port Adelaide - East	Adelaide - North	Port Adelaide Enfield CC
284				303				4103615	Adelaide	Port Adelaide (Angas)	284	303	Enfield - Blair Athol	Port Adelaide - East	Adelaide - North	Port Adelaide Enfield CC
426				429				4103616	Adelaide	Port Adelaide (Angas)	426	429	Enfield - Blair Athol	Port Adelaide - East	Adelaide - North	Port Adelaide Enfield CC
368				385				4103617	Adelaide	Port Adelaide (Angas)	368	385	Enfield - Blair Athol	Port Adelaide - East	Adelaide - North	Port Adelaide Enfield CC
364				386				4103618	Adelaide	Port Adelaide (Angas)	364	386	Enfield - Blair Athol	Port Adelaide - East	Adelaide - North	Port Adelaide Enfield CC
252				256				4103619	Adelaide	Port Adelaide (Angas)	252	256	Enfield - Blair Athol	Port Adelaide - East	Adelaide - North	Port Adelaide Enfield CC
361				396				4103620	Adelaide	Port Adelaide (Angas)	361	396	Enfield - Blair Athol	Port Adelaide - East	Adelaide - North	Port Adelaide Enfield CC
463				475				4103621	Adelaide	Port Adelaide (Angas)	463	475	Enfield - Blair Athol	Port Adelaide - East	Adelaide - North	Port Adelaide Enfield CC
392				422				4103622	Adelaide	Port Adelaide (Angas)	392	422	Enfield - Blair Athol	Port Adelaide - East	Adelaide - North	Port Adelaide Enfield CC
370				382				4103623	Adelaide	Port Adelaide (Angas)	370	382	Enfield - Blair Athol	Port Adelaide - East	Adelaide - North	Port Adelaide Enfield CC
326				342				4103624	Adelaide	Port Adelaide (Angas)	326	342	Enfield - Blair Athol	Port Adelaide - East	Adelaide - North	Port Adelaide Enfield CC
348				378				4103625	Adelaide	Port Adelaide (Angas)	348	378	Enfield - Blair Athol	Port Adelaide - East	Adelaide - North	Port Adelaide Enfield CC
305				322				4103626	Adelaide	Port Adelaide (Angas)	305	322	Enfield - Blair Athol	Port Adelaide - East	Adelaide - North	Port Adelaide Enfield CC
233				261				4103627	Adelaide	Port Adelaide (Angas)	233	261	Enfield - Blair Athol	Port Adelaide - East	Adelaide - North	Port Adelaide Enfield CC
355				365				4103628	Adelaide	Port Adelaide (Angas)	355	365	Enfield - Blair Athol	Port Adelaide - East	Adelaide - North	Port Adelaide Enfield CC
258				271				4103629	Adelaide	Port Adelaide (Angas)	258	271	Enfield - Blair Athol	Port Adelaide - East	Adelaide - North	Port Adelaide Enfield CC
276				266				4103630	Adelaide	Port Adelaide (Angas)	276	266	Enfield - Blair Athol	Port Adelaide - East	Adelaide - North	Port Adelaide Enfield CC
418				421				4103631	Adelaide	Port Adelaide (Angas)	418	421	Enfield - Blair Athol	Port Adelaide - East	Adelaide - North	Port Adelaide Enfield CC
288				316				4103632	Adelaide	Port Adelaide (Angas)	288	316	Enfield - Blair Athol	Port Adelaide - East	Adelaide - North	Port Adelaide Enfield CC
299				305				4103633	Adelaide	Port Adelaide (Angas)	299	305	Enfield - Blair Athol	Port Adelaide - East	Adelaide - North	Port Adelaide Enfield CC
332				353				4103634	Adelaide	Port Adelaide (Angas)	332	353	Enfield - Blair Athol	Port Adelaide - East	Adelaide - North	Port Adelaide Enfield CC
357				371				4103635	Adelaide	Port Adelaide (Angas)	357	371	Enfield - Blair Athol	Port Adelaide - East	Adelaide - North	Port Adelaide Enfield CC
375				375				4103636	Adelaide	Port Adelaide (Angas)	375	375	Enfield - Blair Athol	Port Adelaide - East	Adelaide - North	Port Adelaide Enfield CC
346				354				4103637	Adelaide	Port Adelaide (Angas)	346	354	Enfield - Blair Athol	Port Adelaide - East	Adelaide - North	Port Adelaide Enfield CC
211				215				4103638	Adelaide	Port Adelaide (Angas)	211	215	Enfield - Blair Athol	Port Adelaide - East	Adelaide - North	Port Adelaide Enfield CC
189				203				4103639	Adelaide	Port Adelaide (Angas)	189	203	Enfield - Blair Athol	Port Adelaide - East	Adelaide - North	Port Adelaide Enfield CC
334				331				4103640	Adelaide	Port Adelaide (Angas)	334	331	Enfield - Blair Athol	Port Adelaide - East	Adelaide - North	Port Adelaide Enfield CC
304				319				4103641	Adelaide	Port Adelaide (Angas)	304	319	Enfield - Blair Athol	Port Adelaide - East	Adelaide - North	Port Adelaide Enfield CC
391				396				4103642	Adelaide	Port Adelaide (Angas)	391	396	Enfield - Blair Athol	Port Adelaide - East	Adelaide - North	Port Adelaide Enfield CC
365				364				4103643	Adelaide	Port Adelaide (Angas)	365	364	Enfield - Blair Athol	Port Adelaide - East	Adelaide - North	Port Adelaide Enfield CC
338				349				4103644	Adelaide	Port Adelaide (Angas)	338	349	Enfield - Blair Athol	Port Adelaide - East	Adelaide - North	Port Adelaide Enfield CC
1				1				4103645	Adelaide	Port Adelaide (Angas)	1	1	Enfield - Blair Athol	Port Adelaide - East	Adelaide - North	Port Adelaide Enfield CC
312				323				4103646	Adelaide	Port Adelaide (Angas)	312	323	Enfield - Blair Athol	Port Adelaide - East	Adelaide - North	Port Adelaide Enfield CC
2				2				4103647	Adelaide	Port Adelaide (Angas)	2	2	Enfield - Blair Athol	Port Adelaide - East	Adelaide - North	Port Adelaide Enfield CC
2				2				4103648	Port Adelaide		2	2	Enfield - Blair Athol	Port Adelaide - East	Adelaide - North	Port Adelaide Enfield CC
192				199				4103649	Adelaide	Port Adelaide (Angas)	192	199	Enfield - Blair Athol	Port Adelaide - East	Adelaide - North	Port Adelaide Enfield CC
115				113				4103650	Adelaide	Port Adelaide (Angas)	115	113	Enfield - Blair Athol	Port Adelaide - East	Adelaide - North	Port Adelaide Enfield CC
0	14,367			0	14,975			4103651	Adelaide	Port Adelaide (Angas)	0	0	Enfield - Blair Athol	Port Adelaide - East	Adelaide - North	Port Adelaide Enfield CC
									Adelaide	Port Adelaide (Angas)	13,792	14,353				
									Makin		419	449				
									Port Adelaide		156	173				
273				273				4103701	Makin		273	273	Northgate - Oakden - Gilles Plains	Port Adelaide - East	Adelaide - North	Salisbury C
267				274				4103702	Makin		267	274	Northgate - Oakden - Gilles Plains	Port Adelaide - East	Adelaide - North	Port Adelaide Enfield CC
250				250				4103703	Sturt		250	250	Northgate - Oakden - Gilles Plains	Port Adelaide - East	Adelaide - North	Port Adelaide Enfield CC
259				272				4103704	Sturt		259	272	Northgate - Oakden - Gilles Plains	Port Adelaide - East	Adelaide - North	Port Adelaide Enfield CC
334				329				4103705	Makin		334	329	Northgate - Oakden - Gilles Plains	Port Adelaide - East	Adelaide - North	Salisbury C
410				426				4103706	Makin		410	426	Northgate - Oakden - Gilles Plains	Port Adelaide - East	Adelaide - North	Salisbury C
184				208				4103707	Sturt	Makin	184	208	Northgate - Oakden - Gilles Plains	Port Adelaide - East	Adelaide - North	Tea Tree Gully CC
215				221				4103708	Sturt	Makin	215	221	Northgate - Oakden - Gilles Plains	Port Adelaide - East	Adelaide - North	Tea Tree Gully CC
367				390				4103709	Sturt	Makin	367	390	Northgate - Oakden - Gilles Plains	Port Adelaide - East	Adelaide - North	Tea Tree Gully CC
196				220				4103710	Sturt	Makin	196	220	Northgate - Oakden - Gilles Plains	Port Adelaide - East	Adelaide - North	Port Adelaide Enfield CC
234				245				4103711	Sturt	Makin	234	245	Northgate - Oakden - Gilles Plains	Port Adelaide - East	Adelaide - North	Tea Tree Gully CC
499				500				4103712	Sturt		499	500	Northgate - Oakden - Gilles Plains	Port Adelaide - East	Adelaide - North	Port Adelaide Enfield CC
32				34				4103713	Sturt		32	34	Northgate - Oakden - Gilles Plains	Port Adelaide - East	Adelaide - North	Port Adelaide Enfield CC
402				416				4103714	Sturt		402	416	Northgate - Oakden - Gilles Plains	Port Adelaide - East	Adelaide - North	Port Adelaide Enfield CC
356				351				4103715	Sturt		356	351	Northgate - Oakden - Gilles Plains	Port Adelaide - East	Adelaide - North	Port Adelaide Enfield CC
5				6				4103716	Makin		5	6	Northgate - Oakden - Gilles Plains	Port Adelaide - East	Adelaide - North	Port Adelaide Enfield CC
286				314				4103717	Makin		286	314	Northgate - Oakden - Gilles Plains	Port Adelaide - East	Adelaide - North	Port Adelaide Enfield CC
248				255				4103718	Adelaide	Sturt	248	255	Northgate - Oakden - Gilles Plains	Port Adelaide - East	Adelaide - North	Port Adelaide Enfield CC
268				275				4103719	Adelaide	Sturt	268	275	Northgate - Oakden - Gilles Plains	Port Adelaide - East	Adelaide - North	Port Adelaide Enfield CC
253				283				4103720	Adelaide	Sturt	253	283	Northgate - Oakden - Gilles Plains	Port Adelaide - East	Adelaide - North	Port Adelaide Enfield CC
316				326				4103721	Adelaide	Sturt	316	326	Northgate - Oakden - Gilles Plains	Port Adelaide - East	Adelaide - North	Port Adelaide Enfield CC
177				179				4103722	Makin		177	179	Northgate - Oakden - Gilles Plains	Port Adelaide - East	Adelaide - North	Port Adelaide Enfield CC
267				267				4103723	Makin		267	267	Northgate - Oakden - Gilles Plains	Port Adelaide - East	Adelaide - North	Salisbury C
2,081				3,406				4103724	Adelaide	Sturt	2,081	3,406	Northgate - Oakden - Gilles Plains	Port Adelaide - East	Adelaide - North	Port Adelaide Enfield CC
231				228				4103725	Adelaide	Sturt	231	228	Northgate - Oakden - Gilles Plains	Port Adelaide - East	Adelaide - North	Port Adelaide Enfield CC
175				169				4103726	Makin		175	169	Northgate - Oakden - Gilles Plains	Port Adelaide - East	Adelaide - North	Tea Tree Gully CC
401				410				4103727	Makin		401	410	Northgate - Oakden - Gilles Plains	Port Adelaide - East	Adelaide - North	Tea Tree Gully CC
404				434				4103728	Makin		404	434	Northgate - Oakden - Gilles Plains	Port Adelaide - East	Adelaide - North	Tea Tree Gully CC
268				264				4103729	Adelaide	Sturt	268	264	Northgate - Oakden - Gilles Plains	Port Adelaide - East	Adelaide - North	Port Adelaide Enfield CC



Current 4/9/17: 1,195,031				Projected 20/1/22 1,227,310				SA1_7DIGITCODE_2011	Current CED	If Changed Proposed CED	Divided or T'ferred SA2's - Current	Divided or T'ferred SA2's - Projected	SA2_NAME_2011	SA3_NAME_2011	SA4_NAME_2011	LGA
SA1	SA2	SA3	SA4	SA1	SA2	SA3	SA4									
334				329				4103730	Adelaide	Sturt	334	329	Northgate - Oakden - Gilles Plains	Port Adelaide - East	Adelaide - North	Port Adelaide Enfield CC
379				382				4103731	Adelaide	Sturt	379	382	Northgate - Oakden - Gilles Plains	Port Adelaide - East	Adelaide - North	Port Adelaide Enfield CC
339				329				4103732	Makin		339	329	Northgate - Oakden - Gilles Plains	Port Adelaide - East	Adelaide - North	Salisbury C
257				254				4103733	Makin		257	254	Northgate - Oakden - Gilles Plains	Port Adelaide - East	Adelaide - North	Salisbury C
236				253				4103734	Makin		236	253	Northgate - Oakden - Gilles Plains	Port Adelaide - East	Adelaide - North	Port Adelaide Enfield CC
405				432				4103735	Sturt	Makin	405	432	Northgate - Oakden - Gilles Plains	Port Adelaide - East	Adelaide - North	Port Adelaide Enfield CC
452				470				4103736	Sturt	Makin	452	470	Northgate - Oakden - Gilles Plains	Port Adelaide - East	Adelaide - North	Port Adelaide Enfield CC
308				348				4103737	Sturt	Makin	308	348	Northgate - Oakden - Gilles Plains	Port Adelaide - East	Adelaide - North	Port Adelaide Enfield CC
385				436				4103738	Makin		385	436	Northgate - Oakden - Gilles Plains	Port Adelaide - East	Adelaide - North	Port Adelaide Enfield CC
394				430				4103739	Makin		394	430	Northgate - Oakden - Gilles Plains	Port Adelaide - East	Adelaide - North	Port Adelaide Enfield CC
268				290				4103740	Makin		268	290	Northgate - Oakden - Gilles Plains	Port Adelaide - East	Adelaide - North	Port Adelaide Enfield CC
330				320				4103741	Adelaide	Sturt	330	320	Northgate - Oakden - Gilles Plains	Port Adelaide - East	Adelaide - North	Port Adelaide Enfield CC
370				387				4103742	Sturt		370	387	Northgate - Oakden - Gilles Plains	Port Adelaide - East	Adelaide - North	Port Adelaide Enfield CC
225				225				4103743	Adelaide	Sturt	225	225	Northgate - Oakden - Gilles Plains	Port Adelaide - East	Adelaide - North	Port Adelaide Enfield CC
186				184				4103744	Adelaide	Sturt	186	184	Northgate - Oakden - Gilles Plains	Port Adelaide - East	Adelaide - North	Port Adelaide Enfield CC
163				175				4103745	Sturt		163	175	Northgate - Oakden - Gilles Plains	Port Adelaide - East	Adelaide - North	Port Adelaide Enfield CC
352				394				4103746	Adelaide	Sturt	352	394	Northgate - Oakden - Gilles Plains	Port Adelaide - East	Adelaide - North	Port Adelaide Enfield CC
349				425				4103747	Adelaide	Sturt	349	425	Northgate - Oakden - Gilles Plains	Port Adelaide - East	Adelaide - North	Port Adelaide Enfield CC
136				136				4103748	Makin		136	136	Northgate - Oakden - Gilles Plains	Port Adelaide - East	Adelaide - North	Salisbury C
236				264				4103749	Makin		236	264	Northgate - Oakden - Gilles Plains	Port Adelaide - East	Adelaide - North	Port Adelaide Enfield CC
246	16,008			244	17,932			4103750	Sturt		246	244	Northgate - Oakden - Gilles Plains	Port Adelaide - East	Adelaide - North	Port Adelaide Enfield CC
									Adelaide	Sturt	5,820	7,296				Port Adelaide Enfield CC
									Makin		2,254	2,446				Port Adelaide Enfield CC
									Makin		2,016	2,014				Salisbury C
									Makin		980	1,013				Tea Tree Gully CC
									Sturt		2,577	2,629				Port Adelaide Enfield CC
									Sturt	Makin	1,361	1,470				Port Adelaide Enfield CC
									Sturt	Makin	1,000	1,064				Tea Tree Gully CC
354				396				4103801	Sturt		354	396	Windsor Gardens	Port Adelaide - East	Adelaide - North	Port Adelaide Enfield CC
256				272				4103802	Sturt		256	272	Windsor Gardens	Port Adelaide - East	Adelaide - North	Port Adelaide Enfield CC
399				426				4103803	Sturt		399	426	Windsor Gardens	Port Adelaide - East	Adelaide - North	Port Adelaide Enfield CC
331				353				4103804	Sturt		331	353	Windsor Gardens	Port Adelaide - East	Adelaide - North	Port Adelaide Enfield CC
353				352				4103805	Sturt		353	352	Windsor Gardens	Port Adelaide - East	Adelaide - North	Port Adelaide Enfield CC
321				347				4103806	Sturt		321	347	Windsor Gardens	Port Adelaide - East	Adelaide - North	Port Adelaide Enfield CC
428				465				4103807	Sturt	Makin	428	465	Windsor Gardens	Port Adelaide - East	Adelaide - North	Port Adelaide Enfield CC
312				314				4103808	Sturt	Makin	312	314	Windsor Gardens	Port Adelaide - East	Adelaide - North	Port Adelaide Enfield CC
345				340				4103809	Sturt		345	340	Windsor Gardens	Port Adelaide - East	Adelaide - North	Port Adelaide Enfield CC
315				336				4103810	Sturt		315	336	Windsor Gardens	Port Adelaide - East	Adelaide - North	Port Adelaide Enfield CC
423				454				4103811	Sturt		423	454	Windsor Gardens	Port Adelaide - East	Adelaide - North	Port Adelaide Enfield CC
258				251				4103812	Sturt		258	251	Windsor Gardens	Port Adelaide - East	Adelaide - North	Port Adelaide Enfield CC
447				460				4103813	Sturt		447	460	Windsor Gardens	Port Adelaide - East	Adelaide - North	Port Adelaide Enfield CC
462				508				4103814	Adelaide	Sturt	462	508	Windsor Gardens	Port Adelaide - East	Adelaide - North	Port Adelaide Enfield CC
340				357				4103815	Adelaide	Sturt	340	357	Windsor Gardens	Port Adelaide - East	Adelaide - North	Port Adelaide Enfield CC
295				325				4103816	Adelaide	Sturt	295	325	Windsor Gardens	Port Adelaide - East	Adelaide - North	Port Adelaide Enfield CC
376				413				4103817	Adelaide	Sturt	376	413	Windsor Gardens	Port Adelaide - East	Adelaide - North	Port Adelaide Enfield CC
265				299				4103818	Adelaide	Sturt	265	299	Windsor Gardens	Port Adelaide - East	Adelaide - North	Port Adelaide Enfield CC
324				341				4103819	Sturt	Makin	324	341	Windsor Gardens	Port Adelaide - East	Adelaide - North	Port Adelaide Enfield CC
398				389				4103820	Sturt		398	389	Windsor Gardens	Port Adelaide - East	Adelaide - North	Port Adelaide Enfield CC
360				414				4103821	Sturt		360	414	Windsor Gardens	Port Adelaide - East	Adelaide - North	Port Adelaide Enfield CC
303				326				4103822	Sturt		303	326	Windsor Gardens	Port Adelaide - East	Adelaide - North	Port Adelaide Enfield CC
397				400				4103823	Sturt		397	400	Windsor Gardens	Port Adelaide - East	Adelaide - North	Port Adelaide Enfield CC
354				344				4103824	Adelaide	Sturt	354	344	Windsor Gardens	Port Adelaide - East	Adelaide - North	Port Adelaide Enfield CC
468				483				4103825	Sturt		468	483	Windsor Gardens	Port Adelaide - East	Adelaide - North	Port Adelaide Enfield CC
289				282				4103826	Sturt		289	282	Windsor Gardens	Port Adelaide - East	Adelaide - North	Port Adelaide Enfield CC
296				292				4103827	Adelaide	Sturt	296	292	Windsor Gardens	Port Adelaide - East	Adelaide - North	Port Adelaide Enfield CC
300				304				4103828	Adelaide	Sturt	300	304	Windsor Gardens	Port Adelaide - East	Adelaide - North	Port Adelaide Enfield CC
436				461				4103829	Adelaide	Sturt	436	461	Windsor Gardens	Port Adelaide - East	Adelaide - North	Port Adelaide Enfield CC
413				419				4103830	Sturt		413	419	Windsor Gardens	Port Adelaide - East	Adelaide - North	Port Adelaide Enfield CC
291				303				4103831	Sturt		291	303	Windsor Gardens	Port Adelaide - East	Adelaide - North	Port Adelaide Enfield CC
282				290				4103832	Adelaide	Sturt	282	290	Windsor Gardens	Port Adelaide - East	Adelaide - North	Port Adelaide Enfield CC
369				380				4103833	Sturt		369	380	Windsor Gardens	Port Adelaide - East	Adelaide - North	Port Adelaide Enfield CC
264				294				4103834	Sturt		264	294	Windsor Gardens	Port Adelaide - East	Adelaide - North	Port Adelaide Enfield CC
500				549				4103835	Sturt		500	549	Windsor Gardens	Port Adelaide - East	Adelaide - North	Port Adelaide Enfield CC
160				170				4103836	Sturt		160	170	Windsor Gardens	Port Adelaide - East	Adelaide - North	Port Adelaide Enfield CC
259				258				4103837	Sturt		259	258	Windsor Gardens	Port Adelaide - East	Adelaide - North	Port Adelaide Enfield CC
301				324				4103838	Sturt		301	324	Windsor Gardens	Port Adelaide - East	Adelaide - North	Port Adelaide Enfield CC
210	13,254	43,629		231	13,922	46,829		4103839	Adelaide	Sturt	210	231	Windsor Gardens	Port Adelaide - East	Adelaide - North	Port Adelaide Enfield CC
									Adelaide	Sturt	3,616	3,824				
									Sturt		8,574	8,978				
									Sturt	Makin	1,064	1,120				
1	1			1	1			4103901	Port Adelaide				Dry Creek - North	Salisbury	Adelaide - North	Salisbury C
325				312				4104001	Makin		325	312	Ingle Farm	Salisbury	Adelaide - North	Salisbury C
379				379				4104002	Makin		379	379	Ingle Farm	Salisbury	Adelaide - North	Salisbury C

Current 4/9/17: 1,195,031				Projected 20/1/22 1,227,310				If Changed		Divided or T'ferred	Divided or T'ferred	SA2_NAME_2011	SA3_NAME_2011	SA4_NAME_2011	LGA	
SA1	SA2	SA3	SA4	SA1	SA2	SA3	SA4	SA1_7DIGITCODE_2011	Current CED	Proposed CED	SA2's - Current					SA2's - Projected
294				286				4104003	Makin		294	286	Ingle Farm	Salisbury	Adelaide - North	Salisbury C
259				264				4104004	Makin		259	264	Ingle Farm	Salisbury	Adelaide - North	Salisbury C
392				386				4104005	Makin		392	386	Ingle Farm	Salisbury	Adelaide - North	Salisbury C
362				357				4104006	Makin		362	357	Ingle Farm	Salisbury	Adelaide - North	Salisbury C
191				200				4104007	Makin		191	200	Ingle Farm	Salisbury	Adelaide - North	Salisbury C
234				233				4104008	Makin		234	233	Ingle Farm	Salisbury	Adelaide - North	Salisbury C
212				206				4104009	Makin		212	206	Ingle Farm	Salisbury	Adelaide - North	Salisbury C
208				205				4104010	Makin		208	205	Ingle Farm	Salisbury	Adelaide - North	Salisbury C
432				434				4104011	Makin		432	434	Ingle Farm	Salisbury	Adelaide - North	Salisbury C
300				334				4104012	Makin		300	334	Ingle Farm	Salisbury	Adelaide - North	Salisbury C
289				280				4104013	Makin		289	280	Ingle Farm	Salisbury	Adelaide - North	Salisbury C
321				291				4104014	Makin		321	291	Ingle Farm	Salisbury	Adelaide - North	Salisbury C
263				261				4104015	Makin		263	261	Ingle Farm	Salisbury	Adelaide - North	Salisbury C
243				238				4104016	Makin		243	238	Ingle Farm	Salisbury	Adelaide - North	Salisbury C
0				0				4104017	Makin		0	0	Ingle Farm	Salisbury	Adelaide - North	Port Adelaide Enfield CC
391				384				4104017	Makin		391	384	Ingle Farm	Salisbury	Adelaide - North	Salisbury C
367				384				4104018	Makin		367	384	Ingle Farm	Salisbury	Adelaide - North	Salisbury C
317				314				4104019	Makin		317	314	Ingle Farm	Salisbury	Adelaide - North	Salisbury C
227				232				4104020	Makin		227	232	Ingle Farm	Salisbury	Adelaide - North	Salisbury C
284				291				4104021	Makin		284	291	Ingle Farm	Salisbury	Adelaide - North	Salisbury C
359				364				4104022	Makin		359	364	Ingle Farm	Salisbury	Adelaide - North	Salisbury C
324				317				4104023	Makin		324	317	Ingle Farm	Salisbury	Adelaide - North	Salisbury C
372				393				4104024	Makin		372	393	Ingle Farm	Salisbury	Adelaide - North	Salisbury C
396				393				4104025	Makin		396	393	Ingle Farm	Salisbury	Adelaide - North	Salisbury C
313				328				4104026	Makin		313	328	Ingle Farm	Salisbury	Adelaide - North	Salisbury C
370				380				4104027	Makin		370	380	Ingle Farm	Salisbury	Adelaide - North	Salisbury C
251				241				4104028	Makin		251	241	Ingle Farm	Salisbury	Adelaide - North	Salisbury C
0				0				4104029	Makin		0	0	Ingle Farm	Salisbury	Adelaide - North	Salisbury C
331				339				4104030	Makin		331	339	Ingle Farm	Salisbury	Adelaide - North	Salisbury C
287				309				4104031	Makin		287	309	Ingle Farm	Salisbury	Adelaide - North	Salisbury C
208				201				4104032	Makin		208	201	Ingle Farm	Salisbury	Adelaide - North	Salisbury C
252				256				4104033	Makin		252	256	Ingle Farm	Salisbury	Adelaide - North	Salisbury C
261				271				4104034	Makin		261	271	Ingle Farm	Salisbury	Adelaide - North	Salisbury C
288				286				4104035	Makin		288	286	Ingle Farm	Salisbury	Adelaide - North	Salisbury C
221				211				4104036	Makin		221	211	Ingle Farm	Salisbury	Adelaide - North	Salisbury C
282	10,805			286	10,846			4104037	Makin		282	286	Ingle Farm	Salisbury	Adelaide - North	Salisbury C
									Makin		0	0				Port Adelaide Enfield CC
									Makin		10,805	10,846				Salisbury C
260				261				4104101	Makin		260	261	Para Hills	Salisbury	Adelaide - North	Salisbury C
370				371				4104102	Makin		370	371	Para Hills	Salisbury	Adelaide - North	Salisbury C
332				328				4104103	Makin		332	328	Para Hills	Salisbury	Adelaide - North	Salisbury C
424				424				4104104	Makin		424	424	Para Hills	Salisbury	Adelaide - North	Salisbury C
330				336				4104105	Makin		330	336	Para Hills	Salisbury	Adelaide - North	Salisbury C
437				432				4104106	Makin		437	432	Para Hills	Salisbury	Adelaide - North	Salisbury C
267				267				4104107	Makin		267	267	Para Hills	Salisbury	Adelaide - North	Salisbury C
211				198				4104108	Makin		211	198	Para Hills	Salisbury	Adelaide - North	Salisbury C
211				221				4104109	Makin		211	221	Para Hills	Salisbury	Adelaide - North	Salisbury C
340				304				4104110	Makin		340	304	Para Hills	Salisbury	Adelaide - North	Salisbury C
307				327				4104111	Makin		307	327	Para Hills	Salisbury	Adelaide - North	Salisbury C
310				308				4104112	Makin		310	308	Para Hills	Salisbury	Adelaide - North	Tea Tree Gully CC
246				243				4104113	Makin		246	243	Para Hills	Salisbury	Adelaide - North	Tea Tree Gully CC
328				323				4104114	Makin		328	323	Para Hills	Salisbury	Adelaide - North	Tea Tree Gully CC
185				181				4104115	Makin		185	181	Para Hills	Salisbury	Adelaide - North	Salisbury C
243				258				4104116	Makin		243	258	Para Hills	Salisbury	Adelaide - North	Salisbury C
396				367				4104117	Makin		396	367	Para Hills	Salisbury	Adelaide - North	Salisbury C
380				380				4104118	Makin		380	380	Para Hills	Salisbury	Adelaide - North	Salisbury C
285				283				4104119	Makin		285	283	Para Hills	Salisbury	Adelaide - North	Salisbury C
361				360				4104120	Makin		361	360	Para Hills	Salisbury	Adelaide - North	Salisbury C
305				279				4104121	Makin		305	279	Para Hills	Salisbury	Adelaide - North	Salisbury C
240				239				4104122	Makin		240	239	Para Hills	Salisbury	Adelaide - North	Salisbury C
31				31				4104122	Makin		31	31	Para Hills	Salisbury	Adelaide - North	Tea Tree Gully CC
320				310				4104123	Makin		320	310	Para Hills	Salisbury	Adelaide - North	Salisbury C
389				367				4104124	Makin		389	367	Para Hills	Salisbury	Adelaide - North	Salisbury C
0				0				4104124	Makin		0	0	Para Hills	Salisbury	Adelaide - North	Tea Tree Gully CC
275				264				4104125	Makin		275	264	Para Hills	Salisbury	Adelaide - North	Salisbury C
291				291				4104126	Makin		291	291	Para Hills	Salisbury	Adelaide - North	Salisbury C
301				266				4104127	Makin		301	266	Para Hills	Salisbury	Adelaide - North	Salisbury C
183				182				4104128	Makin		183	182	Para Hills	Salisbury	Adelaide - North	Salisbury C
275				265				4104129	Makin		275	265	Para Hills	Salisbury	Adelaide - North	Salisbury C
357				350				4104130	Makin		357	350	Para Hills	Salisbury	Adelaide - North	Salisbury C
270				265				4104131	Makin		270	265	Para Hills	Salisbury	Adelaide - North	Salisbury C
160				156				4104132	Makin		160	156	Para Hills	Salisbury	Adelaide - North	Salisbury C
207				202				4104133	Makin		207	202	Para Hills	Salisbury	Adelaide - North	Salisbury C

Current 4/9/17: 1,195,031				Projected 20/1/22 1,227,310				SA1_7DIGITCODE_2011	Current CED	If Changed Proposed CED	Divided or T'ferred SA2's - Current	Divided or T'ferred SA2's - Projected	SA2_NAME_2011	SA3_NAME_2011	SA4_NAME_2011	LGA
SA1	SA2	SA3	SA4	SA1	SA2	SA3	SA4									
172				157				4104134	Makin		172	157	Para Hills	Salisbury	Adelaide - North	Salisbury C
0				0				4104135	Makin		0	0	Para Hills	Salisbury	Adelaide - North	Salisbury C
226				211				4104136	Makin		226	211	Para Hills	Salisbury	Adelaide - North	Salisbury C
14				2				4104137	Makin		14	2	Para Hills	Salisbury	Adelaide - North	Salisbury C
275	10,514			275	10,284			4104138	Makin		275	275	Para Hills	Salisbury	Adelaide - North	Salisbury C
									Makin		9,599	9,379				Salisbury C
									Makin		915	905				Tea Tree Gully CC
12	12			14	14			4104201	Makin				Parafield	Salisbury	Adelaide - North	Salisbury C
393				410				4104301	Port Adelaide				Parafield Gardens	Salisbury	Adelaide - North	Salisbury C
443				475				4104302	Port Adelaide				Parafield Gardens	Salisbury	Adelaide - North	Salisbury C
158				190				4104303	Port Adelaide				Parafield Gardens	Salisbury	Adelaide - North	Salisbury C
306				318				4104304	Port Adelaide				Parafield Gardens	Salisbury	Adelaide - North	Salisbury C
207				219				4104305	Port Adelaide				Parafield Gardens	Salisbury	Adelaide - North	Salisbury C
257				249				4104306	Port Adelaide				Parafield Gardens	Salisbury	Adelaide - North	Salisbury C
225				243				4104307	Port Adelaide				Parafield Gardens	Salisbury	Adelaide - North	Salisbury C
241				244				4104308	Port Adelaide				Parafield Gardens	Salisbury	Adelaide - North	Salisbury C
297				322				4104309	Port Adelaide				Parafield Gardens	Salisbury	Adelaide - North	Salisbury C
361				362				4104310	Port Adelaide				Parafield Gardens	Salisbury	Adelaide - North	Salisbury C
287				293				4104311	Port Adelaide				Parafield Gardens	Salisbury	Adelaide - North	Salisbury C
279				275				4104312	Port Adelaide				Parafield Gardens	Salisbury	Adelaide - North	Salisbury C
291				286				4104313	Port Adelaide				Parafield Gardens	Salisbury	Adelaide - North	Salisbury C
225				229				4104314	Port Adelaide				Parafield Gardens	Salisbury	Adelaide - North	Salisbury C
280				281				4104315	Port Adelaide				Parafield Gardens	Salisbury	Adelaide - North	Salisbury C
386				435				4104316	Port Adelaide				Parafield Gardens	Salisbury	Adelaide - North	Salisbury C
244				243				4104317	Port Adelaide				Parafield Gardens	Salisbury	Adelaide - North	Salisbury C
280				281				4104318	Port Adelaide				Parafield Gardens	Salisbury	Adelaide - North	Salisbury C
229				252				4104319	Port Adelaide				Parafield Gardens	Salisbury	Adelaide - North	Salisbury C
272				268				4104320	Port Adelaide				Parafield Gardens	Salisbury	Adelaide - North	Salisbury C
359				364				4104321	Port Adelaide				Parafield Gardens	Salisbury	Adelaide - North	Salisbury C
1,018				1,359				4104322	Port Adelaide				Parafield Gardens	Salisbury	Adelaide - North	Salisbury C
476				549				4104323	Port Adelaide				Parafield Gardens	Salisbury	Adelaide - North	Salisbury C
242				257				4104324	Port Adelaide				Parafield Gardens	Salisbury	Adelaide - North	Salisbury C
149				162				4104325	Port Adelaide				Parafield Gardens	Salisbury	Adelaide - North	Salisbury C
246				268				4104326	Port Adelaide				Parafield Gardens	Salisbury	Adelaide - North	Salisbury C
245				249				4104327	Port Adelaide				Parafield Gardens	Salisbury	Adelaide - North	Salisbury C
188				204				4104328	Port Adelaide				Parafield Gardens	Salisbury	Adelaide - North	Salisbury C
409				417				4104329	Port Adelaide				Parafield Gardens	Salisbury	Adelaide - North	Salisbury C
232				240				4104330	Port Adelaide				Parafield Gardens	Salisbury	Adelaide - North	Salisbury C
403				412				4104331	Port Adelaide				Parafield Gardens	Salisbury	Adelaide - North	Salisbury C
331				338				4104332	Port Adelaide				Parafield Gardens	Salisbury	Adelaide - North	Salisbury C
354				444				4104333	Port Adelaide				Parafield Gardens	Salisbury	Adelaide - North	Salisbury C
147				147				4104334	Port Adelaide				Parafield Gardens	Salisbury	Adelaide - North	Salisbury C
251				258				4104335	Port Adelaide				Parafield Gardens	Salisbury	Adelaide - North	Salisbury C
167				168				4104336	Port Adelaide				Parafield Gardens	Salisbury	Adelaide - North	Salisbury C
417	11,295			589	12,300			4104337	Port Adelaide				Parafield Gardens	Salisbury	Adelaide - North	Salisbury C
421				440				4104401	Port Adelaide	Wakefield	421	440	Paralowie	Salisbury	Adelaide - North	Salisbury C
342				358				4104402	Port Adelaide	Wakefield	342	358	Paralowie	Salisbury	Adelaide - North	Salisbury C
225				226				4104403	Port Adelaide	Wakefield	225	226	Paralowie	Salisbury	Adelaide - North	Salisbury C
377				365				4104404	Port Adelaide	Wakefield	377	365	Paralowie	Salisbury	Adelaide - North	Salisbury C
320				343				4104405	Port Adelaide	Wakefield	320	343	Paralowie	Salisbury	Adelaide - North	Salisbury C
285				301				4104406	Port Adelaide	Wakefield	285	301	Paralowie	Salisbury	Adelaide - North	Salisbury C
310				303				4104407	Port Adelaide	Wakefield	310	303	Paralowie	Salisbury	Adelaide - North	Salisbury C
195				211				4104408	Port Adelaide	Wakefield	195	211	Paralowie	Salisbury	Adelaide - North	Salisbury C
308				346				4104409	Port Adelaide	Wakefield	308	346	Paralowie	Salisbury	Adelaide - North	Salisbury C
302				315				4104410	Port Adelaide	Wakefield	302	315	Paralowie	Salisbury	Adelaide - North	Salisbury C
278				286				4104411	Port Adelaide	Wakefield	278	286	Paralowie	Salisbury	Adelaide - North	Salisbury C
266				276				4104412	Port Adelaide	Wakefield	266	276	Paralowie	Salisbury	Adelaide - North	Salisbury C
248				243				4104413	Port Adelaide	Wakefield	248	243	Paralowie	Salisbury	Adelaide - North	Salisbury C
261				274				4104414	Port Adelaide	Wakefield	261	274	Paralowie	Salisbury	Adelaide - North	Salisbury C
137				161				4104415	Port Adelaide	Wakefield	137	161	Paralowie	Salisbury	Adelaide - North	Salisbury C
295				338				4104416	Port Adelaide	Wakefield	295	338	Paralowie	Salisbury	Adelaide - North	Salisbury C
384				409				4104417	Port Adelaide	Wakefield	384	409	Paralowie	Salisbury	Adelaide - North	Salisbury C
501				521				4104418	Port Adelaide	Wakefield	501	521	Paralowie	Salisbury	Adelaide - North	Salisbury C
415				456				4104419	Port Adelaide	Wakefield	415	456	Paralowie	Salisbury	Adelaide - North	Salisbury C
210				208				4104420	Port Adelaide	Wakefield	210	208	Paralowie	Salisbury	Adelaide - North	Salisbury C
349				354				4104421	Port Adelaide	Wakefield	349	354	Paralowie	Salisbury	Adelaide - North	Salisbury C
380				407				4104422	Port Adelaide	Wakefield	380	407	Paralowie	Salisbury	Adelaide - North	Salisbury C
348				370				4104423	Port Adelaide	Wakefield	348	370	Paralowie	Salisbury	Adelaide - North	Salisbury C
351				343				4104424	Port Adelaide	Wakefield	351	343	Paralowie	Salisbury	Adelaide - North	Salisbury C
261				261				4104425	Port Adelaide	Wakefield	261	261	Paralowie	Salisbury	Adelaide - North	Salisbury C
252				293				4104426	Port Adelaide	Wakefield	252	293	Paralowie	Salisbury	Adelaide - North	Salisbury C
285				284				4104427	Port Adelaide	Wakefield	285	284	Paralowie	Salisbury	Adelaide - North	Salisbury C
334				338				4104428	Port Adelaide	Wakefield	334	338	Paralowie	Salisbury	Adelaide - North	Salisbury C

Current 4/9/17: 1,195,031				Projected 20/1/22 1,227,310				If Changed		Divided or T'ferred	Divided or T'ferred	SA2_NAME_2011	SA3_NAME_2011	SA4_NAME_2011	LGA	
SA1	SA2	SA3	SA4	SA1	SA2	SA3	SA4	SA1_7DIGITCODE_2011	Current CED	Proposed CED	SA2's - Current	SA2's - Projected				
358				357				4104429	Port Adelaide	Wakefield	358	357	Paralowie	Salisbury	Adelaide - North	Salisbury C
252				256				4104430	Port Adelaide	Wakefield	252	256	Paralowie	Salisbury	Adelaide - North	Salisbury C
269				268				4104431	Port Adelaide	Wakefield	269	268	Paralowie	Salisbury	Adelaide - North	Salisbury C
237				231				4104432	Port Adelaide	Wakefield	237	231	Paralowie	Salisbury	Adelaide - North	Salisbury C
198				219				4104433	Port Adelaide	Wakefield	198	219	Paralowie	Salisbury	Adelaide - North	Salisbury C
265				270				4104434	Port Adelaide	Wakefield	265	270	Paralowie	Salisbury	Adelaide - North	Salisbury C
167				167				4104435	Port Adelaide	Wakefield	167	167	Paralowie	Salisbury	Adelaide - North	Salisbury C
394				508				4104436	Port Adelaide	Wakefield	394	508	Paralowie	Salisbury	Adelaide - North	Salisbury C
245				248				4104437	Port Adelaide	Wakefield	245	248	Paralowie	Salisbury	Adelaide - North	Salisbury C
241	11,266			246	11,800			4104438	Port Adelaide	Wakefield	241	246	Paralowie	Salisbury	Adelaide - North	Salisbury C
									Port Adelaide		137	161				
									Port Adelaide	Wakefield	11,129	11,639				
518				558				4104501	Makin		518	558	Pooraka	Salisbury	Adelaide - North	Salisbury C
284				300				4104502	Makin		284	300	Pooraka	Salisbury	Adelaide - North	Salisbury C
418				437				4104503	Makin		418	437	Pooraka	Salisbury	Adelaide - North	Salisbury C
265				262				4104504	Makin		265	262	Pooraka	Salisbury	Adelaide - North	Salisbury C
290				286				4104505	Makin		290	286	Pooraka	Salisbury	Adelaide - North	Salisbury C
308				302				4104506	Makin		308	302	Pooraka	Salisbury	Adelaide - North	Salisbury C
248				268				4104507	Makin		248	268	Pooraka	Salisbury	Adelaide - North	Salisbury C
344				367				4104508	Makin		344	367	Pooraka	Salisbury	Adelaide - North	Salisbury C
217				229				4104509	Makin		217	229	Pooraka	Salisbury	Adelaide - North	Salisbury C
398				393				4104510	Makin		398	393	Pooraka	Salisbury	Adelaide - North	Salisbury C
283				291				4104511	Makin		283	291	Pooraka	Salisbury	Adelaide - North	Salisbury C
342				337				4104512	Makin		342	337	Pooraka	Salisbury	Adelaide - North	Salisbury C
219				232				4104513	Makin		219	232	Pooraka	Salisbury	Adelaide - North	Salisbury C
241				241				4104514	Makin		241	241	Pooraka	Salisbury	Adelaide - North	Salisbury C
283				277				4104515	Makin		283	277	Pooraka	Salisbury	Adelaide - North	Salisbury C
0				0				4104516	Makin		0	0	Pooraka	Salisbury	Adelaide - North	Salisbury C
338				353				4104517	Makin		338	353	Pooraka	Salisbury	Adelaide - North	Salisbury C
290				305				4104518	Port Adelaide		290	305	Pooraka	Salisbury	Adelaide - North	Salisbury C
9				9				4104519	Port Adelaide		9	9	Pooraka	Salisbury	Adelaide - North	Salisbury C
1,154				1,530				4104520	Makin		1,154	1,530	Pooraka	Salisbury	Adelaide - North	Salisbury C
108				143				4104520	Port Adelaide		108	143	Pooraka	Salisbury	Adelaide - North	Salisbury C
595				698				4104521	Makin		595	698	Pooraka	Salisbury	Adelaide - North	Salisbury C
306				311				4104522	Makin		306	311	Pooraka	Salisbury	Adelaide - North	Salisbury C
2				2				4104522	Port Adelaide		2	2	Pooraka	Salisbury	Adelaide - North	Salisbury C
241				245				4104523	Makin		241	245	Pooraka	Salisbury	Adelaide - North	Salisbury C
375				377				4104524	Makin		375	377	Pooraka	Salisbury	Adelaide - North	Salisbury C
375				386				4104525	Makin		375	386	Pooraka	Salisbury	Adelaide - North	Salisbury C
348				359				4104526	Makin		348	359	Pooraka	Salisbury	Adelaide - North	Salisbury C
164				163				4104527	Makin		164	163	Pooraka	Salisbury	Adelaide - North	Salisbury C
0				0				4104528	Makin		0	0	Pooraka	Salisbury	Adelaide - North	Salisbury C
807				846				4104529	Makin		807	846	Pooraka	Salisbury	Adelaide - North	Salisbury C
460				524				4104530	Makin		460	524	Pooraka	Salisbury	Adelaide - North	Salisbury C
226				219				4104531	Makin		226	219	Pooraka	Salisbury	Adelaide - North	Salisbury C
448				545				4104532	Makin		448	545	Pooraka	Salisbury	Adelaide - North	Salisbury C
1,145				1,225				4104533	Makin		1,145	1,225	Pooraka	Salisbury	Adelaide - North	Salisbury C
602				711				4104534	Makin		602	711	Pooraka	Salisbury	Adelaide - North	Salisbury C
239				242				4104535	Makin		239	242	Pooraka	Salisbury	Adelaide - North	Salisbury C
264				301				4104536	Makin		264	301	Pooraka	Salisbury	Adelaide - North	Salisbury C
374	13,528			372	14,646			4104537	Makin		374	372	Pooraka	Salisbury	Adelaide - North	Salisbury C
									Makin		13,119	14,187				
									Port Adelaide		409	459				
290				317				4104601	Wakefield		290	317	Salisbury	Salisbury	Adelaide - North	Salisbury C
390				402				4104602	Wakefield		390	402	Salisbury	Salisbury	Adelaide - North	Salisbury C
347				361				4104603	Wakefield		347	361	Salisbury	Salisbury	Adelaide - North	Salisbury C
351				388				4104604	Port Adelaide	Wakefield	351	388	Salisbury	Salisbury	Adelaide - North	Salisbury C
385				410				4104605	Port Adelaide	Wakefield	385	410	Salisbury	Salisbury	Adelaide - North	Salisbury C
305				323				4104606	Port Adelaide	Wakefield	305	323	Salisbury	Salisbury	Adelaide - North	Salisbury C
343				342				4104607	Port Adelaide	Wakefield	343	342	Salisbury	Salisbury	Adelaide - North	Salisbury C
176				188				4104608	Port Adelaide	Wakefield	176	188	Salisbury	Salisbury	Adelaide - North	Salisbury C
299				324				4104609	Wakefield		299	324	Salisbury	Salisbury	Adelaide - North	Salisbury C
451				494				4104610	Port Adelaide	Wakefield	451	494	Salisbury	Salisbury	Adelaide - North	Salisbury C
470				552				4104611	Port Adelaide	Wakefield	470	552	Salisbury	Salisbury	Adelaide - North	Salisbury C
322				315				4104612	Port Adelaide	Wakefield	322	315	Salisbury	Salisbury	Adelaide - North	Salisbury C
253				249				4104613	Wakefield		253	249	Salisbury	Salisbury	Adelaide - North	Salisbury C
313				308				4104614	Wakefield		313	308	Salisbury	Salisbury	Adelaide - North	Salisbury C
288				304				4104615	Wakefield		288	304	Salisbury	Salisbury	Adelaide - North	Salisbury C
146				145				4104616	Wakefield		146	145	Salisbury	Salisbury	Adelaide - North	Salisbury C
403				412				4104617	Port Adelaide	Wakefield	403	412	Salisbury	Salisbury	Adelaide - North	Salisbury C
376				429				4104618	Port Adelaide	Wakefield	376	429	Salisbury	Salisbury	Adelaide - North	Salisbury C
479				477				4104619	Port Adelaide	Wakefield	479	477	Salisbury	Salisbury	Adelaide - North	Salisbury C
243				256				4104620	Wakefield		243	256	Salisbury	Salisbury	Adelaide - North	Salisbury C



Current 4/9/17: 1,195,031				Projected 20/1/22 1,227,310				If Changed		Divided or T'ferred	Divided or T'ferred	SA2_NAME_2011	SA3_NAME_2011	SA4_NAME_2011	LGA	
SA1	SA2	SA3	SA4	SA1	SA2	SA3	SA4	SA1_7DIGITCODE_2011	Current CED	Proposed CED	SA2's - Current	SA2's - Projected				
300				299				4104621	Wakefield		300	299	Salisbury	Salisbury	Adelaide - North	Salisbury C
387				387				4104622	Wakefield		387	387	Salisbury	Salisbury	Adelaide - North	Salisbury C
453				452				4104623	Wakefield		453	452	Salisbury	Salisbury	Adelaide - North	Salisbury C
426				421				4104624	Wakefield		426	421	Salisbury	Salisbury	Adelaide - North	Salisbury C
225				257				4104625	Port Adelaide	Wakefield	225	257	Salisbury	Salisbury	Adelaide - North	Salisbury C
345				372				4104626	Port Adelaide	Wakefield	345	372	Salisbury	Salisbury	Adelaide - North	Salisbury C
423				490				4104627	Port Adelaide	Wakefield	423	490	Salisbury	Salisbury	Adelaide - North	Salisbury C
39				43				4104628	Makin	Wakefield	39	43	Salisbury	Salisbury	Adelaide - North	Salisbury C
389				428				4104628	Wakefield		389	428	Salisbury	Salisbury	Adelaide - North	Salisbury C
265				287				4104629	Port Adelaide	Wakefield	265	287	Salisbury	Salisbury	Adelaide - North	Salisbury C
2				3				4104630	Makin	Wakefield	2	3	Salisbury	Salisbury	Adelaide - North	Salisbury C
464				486				4104631	Port Adelaide	Wakefield	464	486	Salisbury	Salisbury	Adelaide - North	Salisbury C
389				424				4104632	Port Adelaide	Wakefield	389	424	Salisbury	Salisbury	Adelaide - North	Salisbury C
229				244				4104633	Port Adelaide	Wakefield	229	244	Salisbury	Salisbury	Adelaide - North	Salisbury C
432	11,398			431	12,020			4104634	Port Adelaide	Wakefield	432	431	Salisbury	Salisbury	Adelaide - North	Salisbury C
									Makin	Wakefield	41	46				
									Port Adelaide	Wakefield	6,833	7,321				
									Wakefield		4,524	4,653				
192				180				4104701	Makin		192	180	Salisbury East	Salisbury	Adelaide - North	Salisbury C
188				193				4104702	Makin		188	193	Salisbury East	Salisbury	Adelaide - North	Salisbury C
254				252				4104703	Makin		254	252	Salisbury East	Salisbury	Adelaide - North	Salisbury C
327				342				4104704	Makin		327	342	Salisbury East	Salisbury	Adelaide - North	Salisbury C
393				410				4104705	Makin		393	410	Salisbury East	Salisbury	Adelaide - North	Tea Tree Gully CC
269				283				4104706	Makin		269	283	Salisbury East	Salisbury	Adelaide - North	Salisbury C
377				380				4104707	Makin		377	380	Salisbury East	Salisbury	Adelaide - North	Salisbury C
385				382				4104708	Makin		385	382	Salisbury East	Salisbury	Adelaide - North	Salisbury C
283				281				4104709	Makin		283	281	Salisbury East	Salisbury	Adelaide - North	Salisbury C
208				205				4104710	Makin		208	205	Salisbury East	Salisbury	Adelaide - North	Salisbury C
318				335				4104711	Makin		318	335	Salisbury East	Salisbury	Adelaide - North	Salisbury C
339				338				4104712	Makin		339	338	Salisbury East	Salisbury	Adelaide - North	Salisbury C
323				365				4104713	Makin		323	365	Salisbury East	Salisbury	Adelaide - North	Salisbury C
355				343				4104714	Makin		355	343	Salisbury East	Salisbury	Adelaide - North	Salisbury C
195				193				4104715	Makin		195	193	Salisbury East	Salisbury	Adelaide - North	Salisbury C
0				0				4104716	Makin		0	0	Salisbury East	Salisbury	Adelaide - North	Salisbury C
0				0				4104716	Makin		0	0	Salisbury East	Salisbury	Adelaide - North	Tea Tree Gully CC
242				233				4104717	Makin		242	233	Salisbury East	Salisbury	Adelaide - North	Salisbury C
329				331				4104718	Makin		329	331	Salisbury East	Salisbury	Adelaide - North	Salisbury C
257				256				4104719	Makin		257	256	Salisbury East	Salisbury	Adelaide - North	Salisbury C
322				332				4104720	Makin		322	332	Salisbury East	Salisbury	Adelaide - North	Salisbury C
281				291				4104721	Makin		281	291	Salisbury East	Salisbury	Adelaide - North	Salisbury C
356				355				4104722	Makin		356	355	Salisbury East	Salisbury	Adelaide - North	Salisbury C
316				328				4104723	Makin		316	328	Salisbury East	Salisbury	Adelaide - North	Salisbury C
404				399				4104724	Makin		404	399	Salisbury East	Salisbury	Adelaide - North	Salisbury C
230				231				4104725	Makin		230	231	Salisbury East	Salisbury	Adelaide - North	Salisbury C
209				213				4104726	Makin		209	213	Salisbury East	Salisbury	Adelaide - North	Salisbury C
187				182				4104727	Makin		187	182	Salisbury East	Salisbury	Adelaide - North	Salisbury C
358				354				4104728	Wakefield		358	354	Salisbury East	Salisbury	Adelaide - North	Salisbury C
290				288				4104729	Wakefield		290	288	Salisbury East	Salisbury	Adelaide - North	Salisbury C
241				251				4104730	Wakefield		241	251	Salisbury East	Salisbury	Adelaide - North	Salisbury C
219				216				4104731	Wakefield		219	216	Salisbury East	Salisbury	Adelaide - North	Salisbury C
463				483				4104732	Wakefield		463	483	Salisbury East	Salisbury	Adelaide - North	Salisbury C
400				412				4104733	Wakefield		400	412	Salisbury East	Salisbury	Adelaide - North	Salisbury C
229				235				4104734	Makin		229	235	Salisbury East	Salisbury	Adelaide - North	Salisbury C
233				232				4104735	Makin		233	232	Salisbury East	Salisbury	Adelaide - North	Salisbury C
226				223				4104736	Makin		226	223	Salisbury East	Salisbury	Adelaide - North	Salisbury C
445				461				4104737	Makin		445	461	Salisbury East	Salisbury	Adelaide - North	Salisbury C
356				364				4104738	Makin		356	364	Salisbury East	Salisbury	Adelaide - North	Salisbury C
434				453				4104739	Makin		434	453	Salisbury East	Salisbury	Adelaide - North	Salisbury C
220				217				4104740	Makin		220	217	Salisbury East	Salisbury	Adelaide - North	Salisbury C
310				312				4104741	Makin		310	312	Salisbury East	Salisbury	Adelaide - North	Salisbury C
211				210				4104742	Wakefield		211	210	Salisbury East	Salisbury	Adelaide - North	Salisbury C
305				310				4104743	Wakefield		305	310	Salisbury East	Salisbury	Adelaide - North	Salisbury C
313	12,792			331	12,985			4104744	Makin		313	331	Salisbury East	Salisbury	Adelaide - North	Tea Tree Gully CC
									Makin		9,599	9,720				Salisbury C
									Makin		706	741				Tea Tree Gully CC
									Wakefield		2,487	2,524				Salisbury C
254				270				4104801	Port Adelaide	Wakefield	254	270	Salisbury North	Salisbury	Adelaide - North	Salisbury C
231				286				4104802	Wakefield		231	286	Salisbury North	Salisbury	Adelaide - North	Salisbury C
205				203				4104803	Port Adelaide	Wakefield	205	203	Salisbury North	Salisbury	Adelaide - North	Salisbury C
552				728				4104804	Port Adelaide	Wakefield	552	728	Salisbury North	Salisbury	Adelaide - North	Salisbury C
186				227				4104805	Port Adelaide	Wakefield	186	227	Salisbury North	Salisbury	Adelaide - North	Salisbury C
350				386				4104806	Port Adelaide	Wakefield	350	386	Salisbury North	Salisbury	Adelaide - North	Salisbury C
384				405				4104807	Port Adelaide	Wakefield	384	405	Salisbury North	Salisbury	Adelaide - North	Salisbury C



Current 4/9/17: 1,195,031				Projected 20/1/22 1,227,310					If Changed	Divided or T'ferred	Divided or T'ferred					
SA1	SA2	SA3	SA4	SA1	SA2	SA3	SA4	SA1_7DIGITCODE_2011	Current CED	Proposed CED	SA2's - Current	SA2's - Projected	SA2_NAME_2011	SA3_NAME_2011	SA4_NAME_2011	LGA
314				308				4104808	Port Adelaide	Wakefield	314	308	Salisbury North	Salisbury	Adelaide - North	Salisbury C
465				546				4104809	Port Adelaide	Wakefield	465	546	Salisbury North	Salisbury	Adelaide - North	Salisbury C
466				498				4104810	Port Adelaide	Wakefield	466	498	Salisbury North	Salisbury	Adelaide - North	Salisbury C
379				407				4104811	Port Adelaide	Wakefield	379	407	Salisbury North	Salisbury	Adelaide - North	Salisbury C
367				354				4104812	Port Adelaide	Wakefield	367	354	Salisbury North	Salisbury	Adelaide - North	Salisbury C
367				380				4104813	Port Adelaide	Wakefield	367	380	Salisbury North	Salisbury	Adelaide - North	Salisbury C
312				325				4104814	Port Adelaide	Wakefield	312	325	Salisbury North	Salisbury	Adelaide - North	Salisbury C
331				344				4104815	Port Adelaide	Wakefield	331	344	Salisbury North	Salisbury	Adelaide - North	Salisbury C
181				180				4104816	Port Adelaide	Wakefield	181	180	Salisbury North	Salisbury	Adelaide - North	Salisbury C
162				170				4104817	Port Adelaide	Wakefield	162	170	Salisbury North	Salisbury	Adelaide - North	Salisbury C
430				433				4104818	Port Adelaide	Wakefield	430	433	Salisbury North	Salisbury	Adelaide - North	Salisbury C
524				575				4104819	Port Adelaide	Wakefield	524	575	Salisbury North	Salisbury	Adelaide - North	Salisbury C
365				383				4104820	Port Adelaide	Wakefield	365	383	Salisbury North	Salisbury	Adelaide - North	Salisbury C
399				423				4104821	Port Adelaide	Wakefield	399	423	Salisbury North	Salisbury	Adelaide - North	Salisbury C
264				290				4104822	Port Adelaide	Wakefield	264	290	Salisbury North	Salisbury	Adelaide - North	Salisbury C
179				212				4104823	Port Adelaide	Wakefield	179	212	Salisbury North	Salisbury	Adelaide - North	Salisbury C
309				305				4104824	Port Adelaide	Wakefield	309	305	Salisbury North	Salisbury	Adelaide - North	Salisbury C
276				292				4104825	Port Adelaide	Wakefield	276	292	Salisbury North	Salisbury	Adelaide - North	Salisbury C
300				309				4104826	Port Adelaide	Wakefield	300	309	Salisbury North	Salisbury	Adelaide - North	Salisbury C
142				139				4104827	Port Adelaide	Wakefield	142	139	Salisbury North	Salisbury	Adelaide - North	Salisbury C
817				849				4104828	Port Adelaide	Wakefield	817	849	Salisbury North	Salisbury	Adelaide - North	Salisbury C
177				180				4104829	Port Adelaide	Wakefield	177	180	Salisbury North	Salisbury	Adelaide - North	Salisbury C
167				177				4104830	Port Adelaide	Wakefield	167	177	Salisbury North	Salisbury	Adelaide - North	Salisbury C
461				485				4104831	Port Adelaide	Wakefield	461	485	Salisbury North	Salisbury	Adelaide - North	Salisbury C
274				294				4104832	Port Adelaide	Wakefield	274	294	Salisbury North	Salisbury	Adelaide - North	Salisbury C
198				210				4104833	Port Adelaide	Wakefield	198	210	Salisbury North	Salisbury	Adelaide - North	Salisbury C
187	10,975	92,586		188	11,761	96,657		4104834	Port Adelaide	Wakefield	187	188	Salisbury North	Salisbury	Adelaide - North	Salisbury C
									Port Adelaide	Wakefield	10,744	11,475				
									Wakefield		231	286				
211				206				4104901	Makin				Golden Grove	Tea Tree Gully	Adelaide - North	Tea Tree Gully CC
153				167				4104902	Makin				Golden Grove	Tea Tree Gully	Adelaide - North	Tea Tree Gully CC
214				215				4104903	Makin				Golden Grove	Tea Tree Gully	Adelaide - North	Tea Tree Gully CC
382				395				4104904	Makin				Golden Grove	Tea Tree Gully	Adelaide - North	Tea Tree Gully CC
371				368				4104905	Makin				Golden Grove	Tea Tree Gully	Adelaide - North	Tea Tree Gully CC
217				213				4104906	Makin				Golden Grove	Tea Tree Gully	Adelaide - North	Tea Tree Gully CC
303				332				4104907	Makin				Golden Grove	Tea Tree Gully	Adelaide - North	Tea Tree Gully CC
248				242				4104908	Makin				Golden Grove	Tea Tree Gully	Adelaide - North	Tea Tree Gully CC
226				225				4104909	Makin				Golden Grove	Tea Tree Gully	Adelaide - North	Tea Tree Gully CC
257				256				4104910	Makin				Golden Grove	Tea Tree Gully	Adelaide - North	Tea Tree Gully CC
278				275				4104911	Makin				Golden Grove	Tea Tree Gully	Adelaide - North	Tea Tree Gully CC
266				259				4104912	Makin				Golden Grove	Tea Tree Gully	Adelaide - North	Tea Tree Gully CC
212				209				4104913	Makin				Golden Grove	Tea Tree Gully	Adelaide - North	Tea Tree Gully CC
0				0				4104914	Makin				Golden Grove	Tea Tree Gully	Adelaide - North	Tea Tree Gully CC
355				354				4104915	Makin				Golden Grove	Tea Tree Gully	Adelaide - North	Tea Tree Gully CC
413				412				4104916	Makin				Golden Grove	Tea Tree Gully	Adelaide - North	Tea Tree Gully CC
388				394				4104917	Makin				Golden Grove	Tea Tree Gully	Adelaide - North	Tea Tree Gully CC
296				313				4104918	Makin				Golden Grove	Tea Tree Gully	Adelaide - North	Tea Tree Gully CC
226				234				4104919	Makin				Golden Grove	Tea Tree Gully	Adelaide - North	Tea Tree Gully CC
283				282				4104920	Makin				Golden Grove	Tea Tree Gully	Adelaide - North	Tea Tree Gully CC
302				304				4104921	Makin				Golden Grove	Tea Tree Gully	Adelaide - North	Tea Tree Gully CC
365				458				4104922	Makin				Golden Grove	Tea Tree Gully	Adelaide - North	Tea Tree Gully CC
1,365				1,642				4104923	Makin				Golden Grove	Tea Tree Gully	Adelaide - North	Tea Tree Gully CC
211				210				4104924	Makin				Golden Grove	Tea Tree Gully	Adelaide - North	Tea Tree Gully CC
263	7,805			266	8,231			4104925	Makin				Golden Grove	Tea Tree Gully	Adelaide - North	Tea Tree Gully CC
203				204				4105001	Makin				Greenwith	Tea Tree Gully	Adelaide - North	Tea Tree Gully CC
373				370				4105002	Makin				Greenwith	Tea Tree Gully	Adelaide - North	Tea Tree Gully CC
236				235				4105003	Makin				Greenwith	Tea Tree Gully	Adelaide - North	Tea Tree Gully CC
305				305				4105004	Makin				Greenwith	Tea Tree Gully	Adelaide - North	Tea Tree Gully CC
305				306				4105005	Makin				Greenwith	Tea Tree Gully	Adelaide - North	Tea Tree Gully CC
233				230				4105006	Makin				Greenwith	Tea Tree Gully	Adelaide - North	Tea Tree Gully CC
214				212				4105007	Makin				Greenwith	Tea Tree Gully	Adelaide - North	Tea Tree Gully CC
384				378				4105008	Makin				Greenwith	Tea Tree Gully	Adelaide - North	Tea Tree Gully CC
390				391				4105009	Makin				Greenwith	Tea Tree Gully	Adelaide - North	Tea Tree Gully CC
276				273				4105010	Makin				Greenwith	Tea Tree Gully	Adelaide - North	Tea Tree Gully CC
312				313				4105011	Makin				Greenwith	Tea Tree Gully	Adelaide - North	Tea Tree Gully CC
345				338				4105012	Makin				Greenwith	Tea Tree Gully	Adelaide - North	Tea Tree Gully CC
216				217				4105013	Makin				Greenwith	Tea Tree Gully	Adelaide - North	Tea Tree Gully CC
234				235				4105014	Makin				Greenwith	Tea Tree Gully	Adelaide - North	Tea Tree Gully CC
324				318				4105015	Makin				Greenwith	Tea Tree Gully	Adelaide - North	Tea Tree Gully CC
457				458				4105016	Makin				Greenwith	Tea Tree Gully	Adelaide - North	Tea Tree Gully CC
356				369				4105017	Makin				Greenwith	Tea Tree Gully	Adelaide - North	Tea Tree Gully CC
264				259				4105018	Makin				Greenwith	Tea Tree Gully	Adelaide - North	Tea Tree Gully CC
278				272				4105019	Makin				Greenwith	Tea Tree Gully	Adelaide - North	Tea Tree Gully CC

Current 4/9/17: 1,195,031				Projected 20/1/22 1,227,310				SA1_7DIGITCODE_2011	Current CED	If Changed Proposed CED	Divided or T'ferred SA2's - Current	Divided or T'ferred SA2's - Projected	SA2_NAME_2011	SA3_NAME_2011	SA4_NAME_2011	LGA
SA1	SA2	SA3	SA4	SA1	SA2	SA3	SA4									
360				360				4105020	Makin			Greenwith	Tea Tree Gully	Adelaide - North	Tea Tree Gully CC	
220				221				4105021	Makin			Greenwith	Tea Tree Gully	Adelaide - North	Tea Tree Gully CC	
158				159				4105022	Makin			Greenwith	Tea Tree Gully	Adelaide - North	Tea Tree Gully CC	
183	6,626			176	6,599			4105023	Makin			Greenwith	Tea Tree Gully	Adelaide - North	Tea Tree Gully CC	
278				274				4105101	Sturt	Makin	278	274	Highbury - Dernancourt	Tea Tree Gully	Adelaide - North	Tea Tree Gully CC
161				162				4105102	Sturt	Makin	161	162	Highbury - Dernancourt	Tea Tree Gully	Adelaide - North	Tea Tree Gully CC
224				227				4105103	Sturt	Makin	224	227	Highbury - Dernancourt	Tea Tree Gully	Adelaide - North	Tea Tree Gully CC
466				469				4105104	Sturt	Makin	466	469	Highbury - Dernancourt	Tea Tree Gully	Adelaide - North	Tea Tree Gully CC
279				282				4105105	Sturt	Makin	279	282	Highbury - Dernancourt	Tea Tree Gully	Adelaide - North	Tea Tree Gully CC
395				399				4105106	Sturt	Makin	395	399	Highbury - Dernancourt	Tea Tree Gully	Adelaide - North	Tea Tree Gully CC
29				31				4105107	Sturt	Makin	29	31	Highbury - Dernancourt	Tea Tree Gully	Adelaide - North	Tea Tree Gully CC
371				379				4105108	Sturt	Makin	371	379	Highbury - Dernancourt	Tea Tree Gully	Adelaide - North	Tea Tree Gully CC
297				293				4105109	Sturt	Makin	297	293	Highbury - Dernancourt	Tea Tree Gully	Adelaide - North	Tea Tree Gully CC
193				190				4105110	Sturt	Makin	193	190	Highbury - Dernancourt	Tea Tree Gully	Adelaide - North	Tea Tree Gully CC
349				350				4105111	Sturt	Makin	349	350	Highbury - Dernancourt	Tea Tree Gully	Adelaide - North	Tea Tree Gully CC
234				244				4105112	Sturt	Makin	234	244	Highbury - Dernancourt	Tea Tree Gully	Adelaide - North	Tea Tree Gully CC
178				184				4105113	Sturt	Makin	178	184	Highbury - Dernancourt	Tea Tree Gully	Adelaide - North	Tea Tree Gully CC
176				178				4105114	Sturt	Makin	176	178	Highbury - Dernancourt	Tea Tree Gully	Adelaide - North	Port Adelaide Enfield CC
276				268				4105115	Sturt	Makin	276	268	Highbury - Dernancourt	Tea Tree Gully	Adelaide - North	Tea Tree Gully CC
313				312				4105116	Sturt	Makin	313	312	Highbury - Dernancourt	Tea Tree Gully	Adelaide - North	Tea Tree Gully CC
219				216				4105117	Sturt	Makin	219	216	Highbury - Dernancourt	Tea Tree Gully	Adelaide - North	Tea Tree Gully CC
291				288				4105118	Sturt	Makin	291	288	Highbury - Dernancourt	Tea Tree Gully	Adelaide - North	Tea Tree Gully CC
217				213				4105119	Sturt	Makin	217	213	Highbury - Dernancourt	Tea Tree Gully	Adelaide - North	Tea Tree Gully CC
248				250				4105120	Sturt	Makin	248	250	Highbury - Dernancourt	Tea Tree Gully	Adelaide - North	Tea Tree Gully CC
380				374				4105121	Sturt	Makin	380	374	Highbury - Dernancourt	Tea Tree Gully	Adelaide - North	Tea Tree Gully CC
271				271				4105122	Sturt	Makin	271	271	Highbury - Dernancourt	Tea Tree Gully	Adelaide - North	Tea Tree Gully CC
289				291				4105123	Sturt	Makin	289	291	Highbury - Dernancourt	Tea Tree Gully	Adelaide - North	Tea Tree Gully CC
169				167				4105124	Sturt	Makin	169	167	Highbury - Dernancourt	Tea Tree Gully	Adelaide - North	Tea Tree Gully CC
276				284				4105125	Sturt	Makin	276	284	Highbury - Dernancourt	Tea Tree Gully	Adelaide - North	Tea Tree Gully CC
301				297				4105126	Sturt	Makin	301	297	Highbury - Dernancourt	Tea Tree Gully	Adelaide - North	Tea Tree Gully CC
352				343				4105127	Sturt	Makin	352	343	Highbury - Dernancourt	Tea Tree Gully	Adelaide - North	Tea Tree Gully CC
281				283				4105128	Sturt	Makin	281	283	Highbury - Dernancourt	Tea Tree Gully	Adelaide - North	Tea Tree Gully CC
372	7,885			365	7,884			4105129	Sturt	Makin	372	365	Highbury - Dernancourt	Tea Tree Gully	Adelaide - North	Tea Tree Gully CC
									Sturt	Makin	176	178			Port Adelaide Enfield CC	
									Sturt	Makin	7,709	7,706			Tea Tree Gully CC	
372				385				4105201	Makin		372	385	Hope Valley - Modbury	Tea Tree Gully	Adelaide - North	Tea Tree Gully CC
333				340				4105202	Makin		333	340	Hope Valley - Modbury	Tea Tree Gully	Adelaide - North	Tea Tree Gully CC
475				472				4105203	Makin		475	472	Hope Valley - Modbury	Tea Tree Gully	Adelaide - North	Tea Tree Gully CC
287				300				4105204	Sturt	Makin	287	300	Hope Valley - Modbury	Tea Tree Gully	Adelaide - North	Tea Tree Gully CC
374				372				4105205	Sturt	Makin	374	372	Hope Valley - Modbury	Tea Tree Gully	Adelaide - North	Tea Tree Gully CC
322				320				4105206	Makin		322	320	Hope Valley - Modbury	Tea Tree Gully	Adelaide - North	Tea Tree Gully CC
200				191				4105207	Makin		200	191	Hope Valley - Modbury	Tea Tree Gully	Adelaide - North	Tea Tree Gully CC
494				504				4105208	Makin		494	504	Hope Valley - Modbury	Tea Tree Gully	Adelaide - North	Tea Tree Gully CC
425				432				4105209	Sturt	Makin	425	432	Hope Valley - Modbury	Tea Tree Gully	Adelaide - North	Tea Tree Gully CC
321				320				4105210	Makin		321	320	Hope Valley - Modbury	Tea Tree Gully	Adelaide - North	Tea Tree Gully CC
0				0				4105211	Sturt	Makin	0	0	Hope Valley - Modbury	Tea Tree Gully	Adelaide - North	Tea Tree Gully CC
379				382				4105212	Sturt	Makin	379	382	Hope Valley - Modbury	Tea Tree Gully	Adelaide - North	Port Adelaide Enfield CC
389				402				4105213	Makin		389	402	Hope Valley - Modbury	Tea Tree Gully	Adelaide - North	Tea Tree Gully CC
335				334				4105214	Sturt	Makin	335	334	Hope Valley - Modbury	Tea Tree Gully	Adelaide - North	Tea Tree Gully CC
448				443				4105215	Sturt	Makin	448	443	Hope Valley - Modbury	Tea Tree Gully	Adelaide - North	Tea Tree Gully CC
463				465				4105216	Sturt	Makin	463	465	Hope Valley - Modbury	Tea Tree Gully	Adelaide - North	Tea Tree Gully CC
364				372				4105217	Sturt	Makin	364	372	Hope Valley - Modbury	Tea Tree Gully	Adelaide - North	Tea Tree Gully CC
420				423				4105218	Sturt	Makin	420	423	Hope Valley - Modbury	Tea Tree Gully	Adelaide - North	Tea Tree Gully CC
310				327				4105219	Sturt	Makin	310	327	Hope Valley - Modbury	Tea Tree Gully	Adelaide - North	Tea Tree Gully CC
326				320				4105220	Sturt	Makin	326	320	Hope Valley - Modbury	Tea Tree Gully	Adelaide - North	Tea Tree Gully CC
230				226				4105221	Sturt	Makin	230	226	Hope Valley - Modbury	Tea Tree Gully	Adelaide - North	Tea Tree Gully CC
0				0				4105222	Sturt	Makin	0	0	Hope Valley - Modbury	Tea Tree Gully	Adelaide - North	Tea Tree Gully CC
297				310				4105223	Sturt	Makin	297	310	Hope Valley - Modbury	Tea Tree Gully	Adelaide - North	Tea Tree Gully CC
0				0				4105224	Makin		0	0	Hope Valley - Modbury	Tea Tree Gully	Adelaide - North	Tea Tree Gully CC
347				366				4105225	Makin		347	366	Hope Valley - Modbury	Tea Tree Gully	Adelaide - North	Tea Tree Gully CC
182				200				4105226	Makin		182	200	Hope Valley - Modbury	Tea Tree Gully	Adelaide - North	Tea Tree Gully CC
321				337				4105227	Makin		321	337	Hope Valley - Modbury	Tea Tree Gully	Adelaide - North	Tea Tree Gully CC
260				255				4105228	Makin		260	255	Hope Valley - Modbury	Tea Tree Gully	Adelaide - North	Tea Tree Gully CC
285				283				4105229	Makin		285	283	Hope Valley - Modbury	Tea Tree Gully	Adelaide - North	Tea Tree Gully CC
386				384				4105230	Makin		386	384	Hope Valley - Modbury	Tea Tree Gully	Adelaide - North	Tea Tree Gully CC
315				315				4105231	Makin		315	315	Hope Valley - Modbury	Tea Tree Gully	Adelaide - North	Tea Tree Gully CC
275				300				4105232	Makin		275	300	Hope Valley - Modbury	Tea Tree Gully	Adelaide - North	Tea Tree Gully CC
341				351				4105233	Makin		341	351	Hope Valley - Modbury	Tea Tree Gully	Adelaide - North	Tea Tree Gully CC
235				229				4105234	Makin		235	229	Hope Valley - Modbury	Tea Tree Gully	Adelaide - North	Tea Tree Gully CC
295				308				4105235	Makin		295	308	Hope Valley - Modbury	Tea Tree Gully	Adelaide - North	Tea Tree Gully CC
388				395				4105236	Makin		388	395	Hope Valley - Modbury	Tea Tree Gully	Adelaide - North	Tea Tree Gully CC
396				411				4105237	Makin		396	411	Hope Valley - Modbury	Tea Tree Gully	Adelaide - North	Tea Tree Gully CC
200	11,790			212	11,986			4105238	Sturt	Makin	200	212	Hope Valley - Modbury	Tea Tree Gully	Adelaide - North	Tea Tree Gully CC

Current 4/9/17: 1,195,031				Projected 20/1/22 1,227,310				SA1_7DIGITCODE_2011	Current CED	If Changed Proposed CED	Divided or T'ferred SA2's - Current	Divided or T'ferred SA2's - Projected	SA2_NAME_2011	SA3_NAME_2011	SA4_NAME_2011	LGA
SA1	SA2	SA3	SA4	SA1	SA2	SA3	SA4									
									Makin		6,932	7,068				Tea Tree Gully CC
									Sturt	Makin	379	382				Port Adelaide Enfield CC
									Sturt	Makin	4,479	4,536				Tea Tree Gully CC
354				348				4105301	Makin				Modbury Heights	Tea Tree Gully	Adelaide - North	Tea Tree Gully CC
223				217				4105302	Makin				Modbury Heights	Tea Tree Gully	Adelaide - North	Tea Tree Gully CC
252				245				4105303	Makin				Modbury Heights	Tea Tree Gully	Adelaide - North	Tea Tree Gully CC
407				403				4105304	Makin				Modbury Heights	Tea Tree Gully	Adelaide - North	Tea Tree Gully CC
247				243				4105305	Makin				Modbury Heights	Tea Tree Gully	Adelaide - North	Tea Tree Gully CC
337				320				4105306	Makin				Modbury Heights	Tea Tree Gully	Adelaide - North	Tea Tree Gully CC
344				340				4105307	Makin				Modbury Heights	Tea Tree Gully	Adelaide - North	Tea Tree Gully CC
232				221				4105308	Makin				Modbury Heights	Tea Tree Gully	Adelaide - North	Tea Tree Gully CC
277				270				4105309	Makin				Modbury Heights	Tea Tree Gully	Adelaide - North	Tea Tree Gully CC
285				281				4105310	Makin				Modbury Heights	Tea Tree Gully	Adelaide - North	Tea Tree Gully CC
278				255				4105311	Makin				Modbury Heights	Tea Tree Gully	Adelaide - North	Tea Tree Gully CC
328				315				4105312	Makin				Modbury Heights	Tea Tree Gully	Adelaide - North	Tea Tree Gully CC
247				252				4105313	Makin				Modbury Heights	Tea Tree Gully	Adelaide - North	Tea Tree Gully CC
339				332				4105314	Makin				Modbury Heights	Tea Tree Gully	Adelaide - North	Tea Tree Gully CC
262				272				4105315	Makin				Modbury Heights	Tea Tree Gully	Adelaide - North	Tea Tree Gully CC
202				190				4105316	Makin				Modbury Heights	Tea Tree Gully	Adelaide - North	Tea Tree Gully CC
496				492				4105317	Makin				Modbury Heights	Tea Tree Gully	Adelaide - North	Tea Tree Gully CC
369				350				4105318	Makin				Modbury Heights	Tea Tree Gully	Adelaide - North	Tea Tree Gully CC
305				276				4105319	Makin				Modbury Heights	Tea Tree Gully	Adelaide - North	Tea Tree Gully CC
293				292				4105320	Makin				Modbury Heights	Tea Tree Gully	Adelaide - North	Tea Tree Gully CC
230				227				4105321	Makin				Modbury Heights	Tea Tree Gully	Adelaide - North	Tea Tree Gully CC
320				337				4105322	Makin				Modbury Heights	Tea Tree Gully	Adelaide - North	Tea Tree Gully CC
292				290				4105323	Makin				Modbury Heights	Tea Tree Gully	Adelaide - North	Tea Tree Gully CC
500				496				4105324	Makin				Modbury Heights	Tea Tree Gully	Adelaide - North	Tea Tree Gully CC
245				241				4105325	Makin				Modbury Heights	Tea Tree Gully	Adelaide - North	Tea Tree Gully CC
196				184				4105326	Makin				Modbury Heights	Tea Tree Gully	Adelaide - North	Tea Tree Gully CC
303				311				4105327	Makin				Modbury Heights	Tea Tree Gully	Adelaide - North	Tea Tree Gully CC
319				326				4105328	Makin				Modbury Heights	Tea Tree Gully	Adelaide - North	Tea Tree Gully CC
184				182				4105329	Makin				Modbury Heights	Tea Tree Gully	Adelaide - North	Tea Tree Gully CC
265				265				4105330	Makin				Modbury Heights	Tea Tree Gully	Adelaide - North	Tea Tree Gully CC
282				280				4105331	Makin				Modbury Heights	Tea Tree Gully	Adelaide - North	Tea Tree Gully CC
322				321				4105332	Makin				Modbury Heights	Tea Tree Gully	Adelaide - North	Tea Tree Gully CC
402				394				4105333	Makin				Modbury Heights	Tea Tree Gully	Adelaide - North	Tea Tree Gully CC
334				326				4105334	Makin				Modbury Heights	Tea Tree Gully	Adelaide - North	Tea Tree Gully CC
197				201				4105335	Makin				Modbury Heights	Tea Tree Gully	Adelaide - North	Tea Tree Gully CC
305				301				4105336	Makin				Modbury Heights	Tea Tree Gully	Adelaide - North	Tea Tree Gully CC
371				370				4105337	Makin				Modbury Heights	Tea Tree Gully	Adelaide - North	Tea Tree Gully CC
302				299				4105338	Makin				Modbury Heights	Tea Tree Gully	Adelaide - North	Tea Tree Gully CC
214				198				4105339	Makin				Modbury Heights	Tea Tree Gully	Adelaide - North	Tea Tree Gully CC
356				345				4105340	Makin				Modbury Heights	Tea Tree Gully	Adelaide - North	Tea Tree Gully CC
299				296				4105341	Makin				Modbury Heights	Tea Tree Gully	Adelaide - North	Tea Tree Gully CC
220				220				4105342	Makin				Modbury Heights	Tea Tree Gully	Adelaide - North	Tea Tree Gully CC
195				190				4105343	Makin				Modbury Heights	Tea Tree Gully	Adelaide - North	Tea Tree Gully CC
366				356				4105344	Makin				Modbury Heights	Tea Tree Gully	Adelaide - North	Tea Tree Gully CC
161				158				4105345	Makin				Modbury Heights	Tea Tree Gully	Adelaide - North	Tea Tree Gully CC
255				246				4105346	Makin				Modbury Heights	Tea Tree Gully	Adelaide - North	Tea Tree Gully CC
291				289				4105347	Makin				Modbury Heights	Tea Tree Gully	Adelaide - North	Tea Tree Gully CC
262				266				4105348	Makin				Modbury Heights	Tea Tree Gully	Adelaide - North	Tea Tree Gully CC
210	14,275			194	14,023			4105349	Makin				Modbury Heights	Tea Tree Gully	Adelaide - North	Tea Tree Gully CC
416				416				4105401	Makin				Redwood Park	Tea Tree Gully	Adelaide - North	Tea Tree Gully CC
335				331				4105402	Makin				Redwood Park	Tea Tree Gully	Adelaide - North	Tea Tree Gully CC
265				285				4105403	Makin				Redwood Park	Tea Tree Gully	Adelaide - North	Tea Tree Gully CC
327				325				4105404	Makin				Redwood Park	Tea Tree Gully	Adelaide - North	Tea Tree Gully CC
253				262				4105405	Makin				Redwood Park	Tea Tree Gully	Adelaide - North	Tea Tree Gully CC
462				462				4105406	Makin				Redwood Park	Tea Tree Gully	Adelaide - North	Tea Tree Gully CC
302				308				4105407	Makin				Redwood Park	Tea Tree Gully	Adelaide - North	Tea Tree Gully CC
408				408				4105408	Makin				Redwood Park	Tea Tree Gully	Adelaide - North	Tea Tree Gully CC
219				215				4105409	Makin				Redwood Park	Tea Tree Gully	Adelaide - North	Tea Tree Gully CC
477				477				4105410	Makin				Redwood Park	Tea Tree Gully	Adelaide - North	Tea Tree Gully CC
398				398				4105411	Makin				Redwood Park	Tea Tree Gully	Adelaide - North	Tea Tree Gully CC
283				283				4105412	Makin				Redwood Park	Tea Tree Gully	Adelaide - North	Tea Tree Gully CC
446				445				4105413	Makin				Redwood Park	Tea Tree Gully	Adelaide - North	Tea Tree Gully CC
433				419				4105414	Makin				Redwood Park	Tea Tree Gully	Adelaide - North	Tea Tree Gully CC
266				262				4105415	Makin				Redwood Park	Tea Tree Gully	Adelaide - North	Tea Tree Gully CC
274				266				4105416	Makin				Redwood Park	Tea Tree Gully	Adelaide - North	Tea Tree Gully CC
0				0				4105417	Makin				Redwood Park	Tea Tree Gully	Adelaide - North	Tea Tree Gully CC
436				436				4105418	Makin				Redwood Park	Tea Tree Gully	Adelaide - North	Tea Tree Gully CC
397				392				4105419	Makin				Redwood Park	Tea Tree Gully	Adelaide - North	Tea Tree Gully CC
364				357				4105420	Makin				Redwood Park	Tea Tree Gully	Adelaide - North	Tea Tree Gully CC
175				175				4105421	Makin				Redwood Park	Tea Tree Gully	Adelaide - North	Tea Tree Gully CC

Current 4/9/17: 1,195,031				Projected 20/1/22 1,227,310				SA1_7DIGITCODE_2011	Current CED	If Changed Proposed CED	Divided or T'ferred SA2's - Current	Divided or T'ferred SA2's - Projected	SA2_NAME_2011	SA3_NAME_2011	SA4_NAME_2011	LGA
SA1	SA2	SA3	SA4	SA1	SA2	SA3	SA4									
403				393				4105422	Makin			Redwood Park	Tea Tree Gully	Adelaide - North	Tea Tree Gully CC	
518				507				4105423	Makin			Redwood Park	Tea Tree Gully	Adelaide - North	Tea Tree Gully CC	
495				494				4105424	Makin			Redwood Park	Tea Tree Gully	Adelaide - North	Tea Tree Gully CC	
186				185				4105425	Makin			Redwood Park	Tea Tree Gully	Adelaide - North	Tea Tree Gully CC	
297				286				4105426	Makin			Redwood Park	Tea Tree Gully	Adelaide - North	Tea Tree Gully CC	
364				364				4105427	Makin			Redwood Park	Tea Tree Gully	Adelaide - North	Tea Tree Gully CC	
190				180				4105428	Makin			Redwood Park	Tea Tree Gully	Adelaide - North	Tea Tree Gully CC	
207				208				4105429	Makin			Redwood Park	Tea Tree Gully	Adelaide - North	Tea Tree Gully CC	
411				404				4105430	Makin			Redwood Park	Tea Tree Gully	Adelaide - North	Tea Tree Gully CC	
192				184				4105431	Makin			Redwood Park	Tea Tree Gully	Adelaide - North	Tea Tree Gully CC	
354				350				4105432	Makin			Redwood Park	Tea Tree Gully	Adelaide - North	Tea Tree Gully CC	
427				426				4105433	Makin			Redwood Park	Tea Tree Gully	Adelaide - North	Tea Tree Gully CC	
278				278				4105434	Makin			Redwood Park	Tea Tree Gully	Adelaide - North	Tea Tree Gully CC	
341				341				4105435	Makin			Redwood Park	Tea Tree Gully	Adelaide - North	Tea Tree Gully CC	
470	12,069			474	11,996			4105436	Makin			Redwood Park	Tea Tree Gully	Adelaide - North	Tea Tree Gully CC	
262				271				4105501	Makin			St Agnes - Ridgehaven	Tea Tree Gully	Adelaide - North	Tea Tree Gully CC	
432				441				4105502	Makin			St Agnes - Ridgehaven	Tea Tree Gully	Adelaide - North	Tea Tree Gully CC	
371				369				4105503	Makin			St Agnes - Ridgehaven	Tea Tree Gully	Adelaide - North	Tea Tree Gully CC	
358				358				4105504	Makin			St Agnes - Ridgehaven	Tea Tree Gully	Adelaide - North	Tea Tree Gully CC	
253				244				4105505	Makin			St Agnes - Ridgehaven	Tea Tree Gully	Adelaide - North	Tea Tree Gully CC	
293				306				4105506	Makin			St Agnes - Ridgehaven	Tea Tree Gully	Adelaide - North	Tea Tree Gully CC	
276				283				4105507	Makin			St Agnes - Ridgehaven	Tea Tree Gully	Adelaide - North	Tea Tree Gully CC	
16				14				4105508	Makin			St Agnes - Ridgehaven	Tea Tree Gully	Adelaide - North	Tea Tree Gully CC	
374				358				4105509	Makin			St Agnes - Ridgehaven	Tea Tree Gully	Adelaide - North	Tea Tree Gully CC	
396				417				4105510	Makin			St Agnes - Ridgehaven	Tea Tree Gully	Adelaide - North	Tea Tree Gully CC	
436				473				4105511	Makin			St Agnes - Ridgehaven	Tea Tree Gully	Adelaide - North	Tea Tree Gully CC	
500				511				4105512	Makin			St Agnes - Ridgehaven	Tea Tree Gully	Adelaide - North	Tea Tree Gully CC	
413				392				4105513	Makin			St Agnes - Ridgehaven	Tea Tree Gully	Adelaide - North	Tea Tree Gully CC	
442				429				4105514	Makin			St Agnes - Ridgehaven	Tea Tree Gully	Adelaide - North	Tea Tree Gully CC	
386				392				4105515	Makin			St Agnes - Ridgehaven	Tea Tree Gully	Adelaide - North	Tea Tree Gully CC	
287				286				4105516	Makin			St Agnes - Ridgehaven	Tea Tree Gully	Adelaide - North	Tea Tree Gully CC	
242				237				4105517	Makin			St Agnes - Ridgehaven	Tea Tree Gully	Adelaide - North	Tea Tree Gully CC	
337				356				4105518	Makin			St Agnes - Ridgehaven	Tea Tree Gully	Adelaide - North	Tea Tree Gully CC	
405				395				4105519	Makin			St Agnes - Ridgehaven	Tea Tree Gully	Adelaide - North	Tea Tree Gully CC	
373				383				4105520	Makin			St Agnes - Ridgehaven	Tea Tree Gully	Adelaide - North	Tea Tree Gully CC	
284				282				4105521	Makin			St Agnes - Ridgehaven	Tea Tree Gully	Adelaide - North	Tea Tree Gully CC	
268				255				4105522	Makin			St Agnes - Ridgehaven	Tea Tree Gully	Adelaide - North	Tea Tree Gully CC	
267				285				4105523	Makin			St Agnes - Ridgehaven	Tea Tree Gully	Adelaide - North	Tea Tree Gully CC	
55				54				4105524	Makin			St Agnes - Ridgehaven	Tea Tree Gully	Adelaide - North	Tea Tree Gully CC	
245				243				4105525	Makin			St Agnes - Ridgehaven	Tea Tree Gully	Adelaide - North	Tea Tree Gully CC	
303				308				4105526	Makin			St Agnes - Ridgehaven	Tea Tree Gully	Adelaide - North	Tea Tree Gully CC	
270				287				4105527	Makin			St Agnes - Ridgehaven	Tea Tree Gully	Adelaide - North	Tea Tree Gully CC	
225				226				4105528	Makin			St Agnes - Ridgehaven	Tea Tree Gully	Adelaide - North	Tea Tree Gully CC	
255				260				4105529	Makin			St Agnes - Ridgehaven	Tea Tree Gully	Adelaide - North	Tea Tree Gully CC	
433	9,457	69,907	290,859	454	9,569	70,288	304,445	4105530	Makin			St Agnes - Ridgehaven	Tea Tree Gully	Adelaide - North	Tea Tree Gully CC	
201				189				4105601	Boothby			Brighton (SA)	Holdfast Bay	Adelaide - South	Holdfast Bay CC	
274				274				4105602	Boothby			Brighton (SA)	Holdfast Bay	Adelaide - South	Holdfast Bay CC	
333				334				4105603	Boothby			Brighton (SA)	Holdfast Bay	Adelaide - South	Holdfast Bay CC	
181				175				4105604	Boothby			Brighton (SA)	Holdfast Bay	Adelaide - South	Holdfast Bay CC	
278				268				4105605	Boothby			Brighton (SA)	Holdfast Bay	Adelaide - South	Holdfast Bay CC	
302				311				4105606	Boothby			Brighton (SA)	Holdfast Bay	Adelaide - South	Holdfast Bay CC	
368				370				4105607	Boothby			Brighton (SA)	Holdfast Bay	Adelaide - South	Holdfast Bay CC	
395				396				4105608	Boothby			Brighton (SA)	Holdfast Bay	Adelaide - South	Holdfast Bay CC	
281				283				4105609	Boothby			Brighton (SA)	Holdfast Bay	Adelaide - South	Holdfast Bay CC	
223				225				4105610	Boothby			Brighton (SA)	Holdfast Bay	Adelaide - South	Holdfast Bay CC	
338				338				4105611	Boothby			Brighton (SA)	Holdfast Bay	Adelaide - South	Holdfast Bay CC	
372				371				4105612	Boothby			Brighton (SA)	Holdfast Bay	Adelaide - South	Holdfast Bay CC	
453				447				4105613	Boothby			Brighton (SA)	Holdfast Bay	Adelaide - South	Holdfast Bay CC	
377				408				4105614	Boothby			Brighton (SA)	Holdfast Bay	Adelaide - South	Holdfast Bay CC	
296				286				4105615	Boothby			Brighton (SA)	Holdfast Bay	Adelaide - South	Holdfast Bay CC	
243				248				4105616	Boothby			Brighton (SA)	Holdfast Bay	Adelaide - South	Holdfast Bay CC	
474				470				4105617	Boothby			Brighton (SA)	Holdfast Bay	Adelaide - South	Holdfast Bay CC	
381				382				4105618	Boothby			Brighton (SA)	Holdfast Bay	Adelaide - South	Holdfast Bay CC	
388				393				4105619	Boothby			Brighton (SA)	Holdfast Bay	Adelaide - South	Holdfast Bay CC	
401				410				4105620	Boothby			Brighton (SA)	Holdfast Bay	Adelaide - South	Holdfast Bay CC	
253				265				4105621	Boothby			Brighton (SA)	Holdfast Bay	Adelaide - South	Holdfast Bay CC	
259				261				4105622	Boothby			Brighton (SA)	Holdfast Bay	Adelaide - South	Holdfast Bay CC	
450				446				4105623	Boothby			Brighton (SA)	Holdfast Bay	Adelaide - South	Holdfast Bay CC	
378				374				4105624	Boothby			Brighton (SA)	Holdfast Bay	Adelaide - South	Holdfast Bay CC	
240				239				4105625	Boothby			Brighton (SA)	Holdfast Bay	Adelaide - South	Holdfast Bay CC	
335				337				4105626	Boothby			Brighton (SA)	Holdfast Bay	Adelaide - South	Holdfast Bay CC	
415				421				4105627	Boothby			Brighton (SA)	Holdfast Bay	Adelaide - South	Holdfast Bay CC	
409				400				4105628	Boothby			Brighton (SA)	Holdfast Bay	Adelaide - South	Holdfast Bay CC	



Current 4/9/17: 1,195,031				Projected 20/1/22 1,227,310				SA1_7DIGITCODE_2011	Current CED	If Changed Proposed CED	Divided or T'ferred SA2's - Current	Divided or T'ferred SA2's - Projected	SA2_NAME_2011	SA3_NAME_2011	SA4_NAME_2011	LGA
SA1	SA2	SA3	SA4	SA1	SA2	SA3	SA4									
380				383				4105629	Boothby			Brighton (SA)	Holdfast Bay	Adelaide - South	Holdfast Bay CC	
310				313				4105630	Boothby			Brighton (SA)	Holdfast Bay	Adelaide - South	Holdfast Bay CC	
426				429				4105631	Boothby			Brighton (SA)	Holdfast Bay	Adelaide - South	Holdfast Bay CC	
396	10,810			395	10,841			4105632	Boothby			Brighton (SA)	Holdfast Bay	Adelaide - South	Holdfast Bay CC	
416				415				4105701	Hindmarsh	416	415	Glenelg (SA)	Holdfast Bay	Adelaide - South	Holdfast Bay CC	
191				194				4105702	Hindmarsh	191	194	Glenelg (SA)	Holdfast Bay	Adelaide - South	Holdfast Bay CC	
279				287				4105703	Hindmarsh	279	287	Glenelg (SA)	Holdfast Bay	Adelaide - South	Holdfast Bay CC	
252				245				4105704	Hindmarsh	252	245	Glenelg (SA)	Holdfast Bay	Adelaide - South	Holdfast Bay CC	
223				213				4105705	Hindmarsh	223	213	Glenelg (SA)	Holdfast Bay	Adelaide - South	Holdfast Bay CC	
218				215				4105706	Hindmarsh	218	215	Glenelg (SA)	Holdfast Bay	Adelaide - South	Holdfast Bay CC	
424				421				4105707	Hindmarsh	424	421	Glenelg (SA)	Holdfast Bay	Adelaide - South	Holdfast Bay CC	
478				439				4105708	Hindmarsh	478	439	Glenelg (SA)	Holdfast Bay	Adelaide - South	Holdfast Bay CC	
481				471				4105709	Hindmarsh	481	471	Glenelg (SA)	Holdfast Bay	Adelaide - South	Holdfast Bay CC	
382				379				4105710	Hindmarsh	382	379	Glenelg (SA)	Holdfast Bay	Adelaide - South	Holdfast Bay CC	
204				192				4105711	Boothby	204	192	Glenelg (SA)	Holdfast Bay	Adelaide - South	Holdfast Bay CC	
79				74				4105711	Hindmarsh	79	74	Glenelg (SA)	Holdfast Bay	Adelaide - South	Holdfast Bay CC	
439				433				4105712	Boothby	439	433	Glenelg (SA)	Holdfast Bay	Adelaide - South	Holdfast Bay CC	
280				285				4105713	Boothby	280	285	Glenelg (SA)	Holdfast Bay	Adelaide - South	Holdfast Bay CC	
297				297				4105714	Hindmarsh	297	297	Glenelg (SA)	Holdfast Bay	Adelaide - South	Holdfast Bay CC	
270				273				4105715	Boothby	270	273	Glenelg (SA)	Holdfast Bay	Adelaide - South	Holdfast Bay CC	
157				155				4105716	Boothby	157	155	Glenelg (SA)	Holdfast Bay	Adelaide - South	Holdfast Bay CC	
241				238				4105717	Hindmarsh	241	238	Glenelg (SA)	Holdfast Bay	Adelaide - South	Holdfast Bay CC	
289				285				4105718	Hindmarsh	289	285	Glenelg (SA)	Holdfast Bay	Adelaide - South	Holdfast Bay CC	
0				0				4105718	Hindmarsh	0	0	Glenelg (SA)	Holdfast Bay	Adelaide - South	West Torrens CC	
293				314				4105719	Hindmarsh	293	314	Glenelg (SA)	Holdfast Bay	Adelaide - South	Holdfast Bay CC	
239				241				4105720	Hindmarsh	239	241	Glenelg (SA)	Holdfast Bay	Adelaide - South	Holdfast Bay CC	
226				219				4105721	Hindmarsh	226	219	Glenelg (SA)	Holdfast Bay	Adelaide - South	Holdfast Bay CC	
336				346				4105722	Hindmarsh	336	346	Glenelg (SA)	Holdfast Bay	Adelaide - South	Holdfast Bay CC	
328				330				4105723	Hindmarsh	328	330	Glenelg (SA)	Holdfast Bay	Adelaide - South	Holdfast Bay CC	
387				403				4105724	Hindmarsh	387	403	Glenelg (SA)	Holdfast Bay	Adelaide - South	Holdfast Bay CC	
203				202				4105725	Hindmarsh	203	202	Glenelg (SA)	Holdfast Bay	Adelaide - South	Holdfast Bay CC	
340				385				4105726	Hindmarsh	340	385	Glenelg (SA)	Holdfast Bay	Adelaide - South	Holdfast Bay CC	
462				470				4105727	Hindmarsh	462	470	Glenelg (SA)	Holdfast Bay	Adelaide - South	Holdfast Bay CC	
413				406				4105728	Hindmarsh	413	406	Glenelg (SA)	Holdfast Bay	Adelaide - South	Holdfast Bay CC	
447				449				4105729	Hindmarsh	447	449	Glenelg (SA)	Holdfast Bay	Adelaide - South	Holdfast Bay CC	
269				253				4105730	Hindmarsh	269	253	Glenelg (SA)	Holdfast Bay	Adelaide - South	Holdfast Bay CC	
284				286				4105731	Hindmarsh	284	286	Glenelg (SA)	Holdfast Bay	Adelaide - South	Holdfast Bay CC	
372				370				4105732	Hindmarsh	372	370	Glenelg (SA)	Holdfast Bay	Adelaide - South	Holdfast Bay CC	
290				245				4105733	Hindmarsh	290	245	Glenelg (SA)	Holdfast Bay	Adelaide - South	Holdfast Bay CC	
454				450				4105734	Hindmarsh	454	450	Glenelg (SA)	Holdfast Bay	Adelaide - South	Holdfast Bay CC	
314				316				4105735	Hindmarsh	314	316	Glenelg (SA)	Holdfast Bay	Adelaide - South	Holdfast Bay CC	
313				336				4105736	Hindmarsh	313	336	Glenelg (SA)	Holdfast Bay	Adelaide - South	Holdfast Bay CC	
237				225				4105737	Hindmarsh	237	225	Glenelg (SA)	Holdfast Bay	Adelaide - South	Holdfast Bay CC	
291				291				4105738	Hindmarsh	291	291	Glenelg (SA)	Holdfast Bay	Adelaide - South	Holdfast Bay CC	
490				506				4105739	Hindmarsh	490	506	Glenelg (SA)	Holdfast Bay	Adelaide - South	Holdfast Bay CC	
423				408				4105740	Hindmarsh	423	408	Glenelg (SA)	Holdfast Bay	Adelaide - South	Holdfast Bay CC	
250				246				4105741	Hindmarsh	250	246	Glenelg (SA)	Holdfast Bay	Adelaide - South	Holdfast Bay CC	
292				283				4105742	Hindmarsh	292	283	Glenelg (SA)	Holdfast Bay	Adelaide - South	Holdfast Bay CC	
277				273				4105743	Hindmarsh	277	273	Glenelg (SA)	Holdfast Bay	Adelaide - South	Holdfast Bay CC	
229				237				4105744	Hindmarsh	229	237	Glenelg (SA)	Holdfast Bay	Adelaide - South	Holdfast Bay CC	
303				290				4105745	Hindmarsh	303	290	Glenelg (SA)	Holdfast Bay	Adelaide - South	Holdfast Bay CC	
189				197				4105746	Hindmarsh	189	197	Glenelg (SA)	Holdfast Bay	Adelaide - South	Holdfast Bay CC	
451				443				4105747	Hindmarsh	451	443	Glenelg (SA)	Holdfast Bay	Adelaide - South	Holdfast Bay CC	
270				275				4105748	Boothby	270	275	Glenelg (SA)	Holdfast Bay	Adelaide - South	Holdfast Bay CC	
231	15,503	26,313		242	15,448	26,289		4105749	Hindmarsh	231	242	Glenelg (SA)	Holdfast Bay	Adelaide - South	Holdfast Bay CC	
									Boothby	1,620	1,613				Holdfast Bay CC	
									Hindmarsh	13,883	13,835				Holdfast Bay CC	
									Hindmarsh	0	0				West Torrens CC	
484				518				4105801	Hindmarsh			Edwardstown	Marion	Adelaide - South	Marion CC	
404				429				4105802	Hindmarsh			Edwardstown	Marion	Adelaide - South	Marion CC	
422				422				4105803	Hindmarsh			Edwardstown	Marion	Adelaide - South	Marion CC	
276				269				4105804	Hindmarsh			Edwardstown	Marion	Adelaide - South	Marion CC	
258				257				4105805	Hindmarsh			Edwardstown	Marion	Adelaide - South	Marion CC	
274				271				4105806	Hindmarsh			Edwardstown	Marion	Adelaide - South	Marion CC	
244				241				4105807	Hindmarsh			Edwardstown	Marion	Adelaide - South	Marion CC	
385				384				4105808	Hindmarsh			Edwardstown	Marion	Adelaide - South	Marion CC	
229				221				4105809	Hindmarsh			Edwardstown	Marion	Adelaide - South	Marion CC	
265				272				4105810	Hindmarsh			Edwardstown	Marion	Adelaide - South	Marion CC	
222				221				4105811	Hindmarsh			Edwardstown	Marion	Adelaide - South	Marion CC	
299				303				4105812	Hindmarsh			Edwardstown	Marion	Adelaide - South	Marion CC	
352				343				4105813	Hindmarsh			Edwardstown	Marion	Adelaide - South	Marion CC	
470				497				4105814	Hindmarsh			Edwardstown	Marion	Adelaide - South	Marion CC	
417				428				4105815	Hindmarsh			Edwardstown	Marion	Adelaide - South	Marion CC	



Current 4/9/17: 1,195,031				Projected 20/1/22 1,227,310				SA1_7DIGITCODE_2011	Current CED	If Changed Proposed CED	Divided or T'ferred SA2's - Current	Divided or T'ferred SA2's - Projected	SA2_NAME_2011	SA3_NAME_2011	SA4_NAME_2011	LGA
SA1	SA2	SA3	SA4	SA1	SA2	SA3	SA4									
270				300				4105816	Hindmarsh			Edwardstown	Marion	Adelaide - South	Marion CC	
374				416				4105817	Hindmarsh			Edwardstown	Marion	Adelaide - South	Marion CC	
409				409				4105818	Hindmarsh			Edwardstown	Marion	Adelaide - South	Marion CC	
467				513				4105819	Hindmarsh			Edwardstown	Marion	Adelaide - South	Marion CC	
16				19				4105820	Hindmarsh			Edwardstown	Marion	Adelaide - South	Marion CC	
270				281				4105821	Hindmarsh			Edwardstown	Marion	Adelaide - South	Marion CC	
250				256				4105822	Hindmarsh			Edwardstown	Marion	Adelaide - South	Marion CC	
228				259				4105823	Hindmarsh			Edwardstown	Marion	Adelaide - South	Marion CC	
387				415				4105824	Hindmarsh			Edwardstown	Marion	Adelaide - South	Marion CC	
384				400				4105825	Hindmarsh			Edwardstown	Marion	Adelaide - South	Marion CC	
2				2				4105826	Hindmarsh			Edwardstown	Marion	Adelaide - South	Marion CC	
203				208				4105827	Hindmarsh			Edwardstown	Marion	Adelaide - South	Marion CC	
280				274				4105828	Hindmarsh			Edwardstown	Marion	Adelaide - South	Marion CC	
310				331				4105829	Hindmarsh			Edwardstown	Marion	Adelaide - South	Marion CC	
263				293				4105830	Hindmarsh			Edwardstown	Marion	Adelaide - South	Marion CC	
256				281				4105831	Hindmarsh			Edwardstown	Marion	Adelaide - South	Marion CC	
273				303				4105832	Hindmarsh			Edwardstown	Marion	Adelaide - South	Marion CC	
1	9,644			1	10,037			4105833	Hindmarsh			Edwardstown	Marion	Adelaide - South	Marion CC	
380				389				4105901	Kingston		380	389	Hallett Cove	Marion	Adelaide - South	Marion CC
191				195				4105902	Kingston		191	195	Hallett Cove	Marion	Adelaide - South	Marion CC
312				304				4105903	Kingston		312	304	Hallett Cove	Marion	Adelaide - South	Marion CC
346				348				4105904	Kingston		346	348	Hallett Cove	Marion	Adelaide - South	Marion CC
342				347				4105905	Kingston		342	347	Hallett Cove	Marion	Adelaide - South	Marion CC
329				323				4105906	Kingston		329	323	Hallett Cove	Marion	Adelaide - South	Marion CC
249				248				4105907	Kingston		249	248	Hallett Cove	Marion	Adelaide - South	Marion CC
302				311				4105908	Kingston		302	311	Hallett Cove	Marion	Adelaide - South	Marion CC
592				617				4105909	Kingston		592	617	Hallett Cove	Marion	Adelaide - South	Marion CC
346				334				4105910	Kingston		346	334	Hallett Cove	Marion	Adelaide - South	Marion CC
0				0				4105911	Kingston		0	0	Hallett Cove	Marion	Adelaide - South	Marion CC
190				182				4105912	Kingston		190	182	Hallett Cove	Marion	Adelaide - South	Marion CC
271				268				4105913	Kingston		271	268	Hallett Cove	Marion	Adelaide - South	Marion CC
384				375				4105914	Kingston		384	375	Hallett Cove	Marion	Adelaide - South	Marion CC
307				327				4105915	Kingston		307	327	Hallett Cove	Marion	Adelaide - South	Marion CC
341				339				4105916	Kingston		341	339	Hallett Cove	Marion	Adelaide - South	Marion CC
140				141				4105917	Kingston		140	141	Hallett Cove	Marion	Adelaide - South	Marion CC
256				257				4105918	Kingston		256	257	Hallett Cove	Marion	Adelaide - South	Marion CC
336				340				4105919	Kingston		336	340	Hallett Cove	Marion	Adelaide - South	Marion CC
277				272				4105920	Kingston		277	272	Hallett Cove	Marion	Adelaide - South	Marion CC
352				354				4105921	Kingston		352	354	Hallett Cove	Marion	Adelaide - South	Marion CC
152				150				4105922	Kingston		152	150	Hallett Cove	Marion	Adelaide - South	Marion CC
63				63				4105923	Boothby	Kingston	63	63	Hallett Cove	Marion	Adelaide - South	Marion CC
227				226				4105923	Kingston		227	226	Hallett Cove	Marion	Adelaide - South	Marion CC
157				158				4105924	Kingston		157	158	Hallett Cove	Marion	Adelaide - South	Marion CC
175				173				4105925	Kingston		175	173	Hallett Cove	Marion	Adelaide - South	Marion CC
229				220				4105926	Kingston		229	220	Hallett Cove	Marion	Adelaide - South	Marion CC
237				238				4105927	Kingston		237	238	Hallett Cove	Marion	Adelaide - South	Marion CC
344				337				4105928	Kingston		344	337	Hallett Cove	Marion	Adelaide - South	Marion CC
399				395				4105929	Kingston		399	395	Hallett Cove	Marion	Adelaide - South	Marion CC
348				341				4105930	Kingston		348	341	Hallett Cove	Marion	Adelaide - South	Marion CC
306				306				4105931	Kingston		306	306	Hallett Cove	Marion	Adelaide - South	Marion CC
0				0				4105932	Kingston		0	0	Hallett Cove	Marion	Adelaide - South	Marion CC
177				185				4105933	Kingston		177	185	Hallett Cove	Marion	Adelaide - South	Marion CC
206	9,263			207	9,270			4105934	Kingston		206	207	Hallett Cove	Marion	Adelaide - South	Marion CC
								Boothby Kingston	Kingston		63 9,200	63 9,207				
285				286				4106001	Boothby		285	286	Marino - Seaview Downs	Marion	Adelaide - South	Holdfast Bay CC
302				291				4106002	Boothby	Kingston	302	291	Marino - Seaview Downs	Marion	Adelaide - South	Marion CC
424				406				4106003	Boothby	Kingston	424	406	Marino - Seaview Downs	Marion	Adelaide - South	Marion CC
387				403				4106004	Boothby	Kingston	387	403	Marino - Seaview Downs	Marion	Adelaide - South	Marion CC
220				212				4106005	Boothby	Kingston	220	212	Marino - Seaview Downs	Marion	Adelaide - South	Marion CC
285				283				4106006	Boothby	Kingston	285	283	Marino - Seaview Downs	Marion	Adelaide - South	Marion CC
364				378				4106007	Boothby	Kingston	364	378	Marino - Seaview Downs	Marion	Adelaide - South	Marion CC
357				373				4106008	Boothby	Kingston	357	373	Marino - Seaview Downs	Marion	Adelaide - South	Marion CC
319				316				4106009	Boothby	Kingston	319	316	Marino - Seaview Downs	Marion	Adelaide - South	Marion CC
199				224				4106010	Boothby	Kingston	199	224	Marino - Seaview Downs	Marion	Adelaide - South	Marion CC
436				437				4106011	Boothby	Kingston	436	437	Marino - Seaview Downs	Marion	Adelaide - South	Marion CC
441				446				4106012	Boothby	Kingston	441	446	Marino - Seaview Downs	Marion	Adelaide - South	Marion CC
7				6				4106013	Boothby	Kingston	7	6	Marino - Seaview Downs	Marion	Adelaide - South	Marion CC
369				367				4106014	Boothby	Kingston	369	367	Marino - Seaview Downs	Marion	Adelaide - South	Marion CC
306				313				4106015	Boothby		306	313	Marino - Seaview Downs	Marion	Adelaide - South	Holdfast Bay CC
318				318				4106016	Boothby	Kingston	318	318	Marino - Seaview Downs	Marion	Adelaide - South	Marion CC
1				1				4106017	Boothby	Kingston	1	1	Marino - Seaview Downs	Marion	Adelaide - South	Marion CC
375				372				4106018	Boothby	Kingston	375	372	Marino - Seaview Downs	Marion	Adelaide - South	Marion CC

Current 4/9/17: 1,195,031				Projected 20/1/22 1,227,310				If Changed		Divided or T'ferred	Divided or T'ferred	SA2_NAME_2011	SA3_NAME_2011	SA4_NAME_2011	LGA		
SA1	SA2	SA3	SA4	SA1	SA2	SA3	SA4	SA1_7DIGITCODE_2011	Current CED	Proposed CED	SA2's - Current	SA2's - Projected					
342				342				4106019	Boothby	Kingston	342	342	Marino - Seaview Downs	Marion	Adelaide - South	Marion CC	
506				505				4106020	Boothby	Kingston	506	505	Marino - Seaview Downs	Marion	Adelaide - South	Marion CC	
64				64				4106021	Boothby	Kingston	64	64	Marino - Seaview Downs	Marion	Adelaide - South	Marion CC	
219				237				4106022	Boothby		219	237	Marino - Seaview Downs	Marion	Adelaide - South	Holdfast Bay CC	
308				306				4106023	Boothby		308	306	Marino - Seaview Downs	Marion	Adelaide - South	Holdfast Bay CC	
0				0				4106024	Boothby	Kingston	0	0	Marino - Seaview Downs	Marion	Adelaide - South	Marion CC	
294	7,128			294	7,180			4106025	Boothby	Kingston	294	294	Marino - Seaview Downs	Marion	Adelaide - South	Marion CC	
									Boothby		1,118	1,142				Holdfast Bay CC	
									Boothby	Kingston	6,010	6,038				Marion CC	
228				239				4106101	Boothby					Mitchell Park	Marion	Adelaide - South	Marion CC
3				3				4106102	Boothby					Mitchell Park	Marion	Adelaide - South	Marion CC
241				266				4106103	Boothby					Mitchell Park	Marion	Adelaide - South	Marion CC
286				312				4106104	Boothby					Mitchell Park	Marion	Adelaide - South	Marion CC
522				554				4106105	Boothby					Mitchell Park	Marion	Adelaide - South	Marion CC
370				374				4106106	Boothby					Mitchell Park	Marion	Adelaide - South	Marion CC
250				260				4106107	Boothby					Mitchell Park	Marion	Adelaide - South	Marion CC
411				447				4106108	Boothby					Mitchell Park	Marion	Adelaide - South	Marion CC
350				360				4106109	Boothby					Mitchell Park	Marion	Adelaide - South	Marion CC
252				269				4106110	Boothby					Mitchell Park	Marion	Adelaide - South	Marion CC
337				335				4106111	Boothby					Mitchell Park	Marion	Adelaide - South	Marion CC
177				170				4106112	Boothby					Mitchell Park	Marion	Adelaide - South	Marion CC
387				420				4106113	Boothby					Mitchell Park	Marion	Adelaide - South	Marion CC
358				388				4106114	Boothby					Mitchell Park	Marion	Adelaide - South	Marion CC
179				169				4106115	Boothby					Mitchell Park	Marion	Adelaide - South	Marion CC
242				285				4106116	Boothby					Mitchell Park	Marion	Adelaide - South	Marion CC
352				353				4106117	Boothby					Mitchell Park	Marion	Adelaide - South	Marion CC
383				405				4106118	Boothby					Mitchell Park	Marion	Adelaide - South	Marion CC
425				447				4106119	Boothby					Mitchell Park	Marion	Adelaide - South	Marion CC
279				309				4106120	Boothby					Mitchell Park	Marion	Adelaide - South	Marion CC
283				290				4106121	Boothby					Mitchell Park	Marion	Adelaide - South	Marion CC
373				399				4106122	Boothby					Mitchell Park	Marion	Adelaide - South	Marion CC
246				241				4106123	Boothby					Mitchell Park	Marion	Adelaide - South	Marion CC
281				263				4106124	Boothby					Mitchell Park	Marion	Adelaide - South	Marion CC
262				256				4106125	Boothby					Mitchell Park	Marion	Adelaide - South	Marion CC
409				409				4106126	Boothby					Mitchell Park	Marion	Adelaide - South	Marion CC
263				270				4106127	Boothby					Mitchell Park	Marion	Adelaide - South	Marion CC
504				515				4106128	Boothby					Mitchell Park	Marion	Adelaide - South	Marion CC
419				419				4106129	Boothby					Mitchell Park	Marion	Adelaide - South	Marion CC
147				144				4106130	Boothby					Mitchell Park	Marion	Adelaide - South	Marion CC
216				221				4106131	Boothby					Mitchell Park	Marion	Adelaide - South	Marion CC
271				277				4106132	Boothby					Mitchell Park	Marion	Adelaide - South	Marion CC
366				375				4106133	Boothby					Mitchell Park	Marion	Adelaide - South	Marion CC
251				248				4106134	Boothby					Mitchell Park	Marion	Adelaide - South	Marion CC
299				294				4106135	Boothby					Mitchell Park	Marion	Adelaide - South	Marion CC
4				6				4106136	Boothby					Mitchell Park	Marion	Adelaide - South	Marion CC
0	10,626			0	10,992			4106137	Boothby					Mitchell Park	Marion	Adelaide - South	Marion CC
457				456				4106201	Hindmarsh					Morphettville	Marion	Adelaide - South	Marion CC
276				304				4106202	Hindmarsh					Morphettville	Marion	Adelaide - South	Marion CC
254				273				4106203	Hindmarsh					Morphettville	Marion	Adelaide - South	Marion CC
226				220				4106204	Hindmarsh					Morphettville	Marion	Adelaide - South	Marion CC
276				310				4106205	Hindmarsh					Morphettville	Marion	Adelaide - South	Marion CC
148				145				4106206	Hindmarsh					Morphettville	Marion	Adelaide - South	Marion CC
273				270				4106207	Hindmarsh					Morphettville	Marion	Adelaide - South	Marion CC
281				303				4106208	Hindmarsh					Morphettville	Marion	Adelaide - South	Marion CC
368				395				4106209	Hindmarsh					Morphettville	Marion	Adelaide - South	Marion CC
242				242				4106210	Hindmarsh					Morphettville	Marion	Adelaide - South	Marion CC
328				387				4106211	Hindmarsh					Morphettville	Marion	Adelaide - South	Marion CC
176				195				4106212	Hindmarsh					Morphettville	Marion	Adelaide - South	Marion CC
187				192				4106213	Hindmarsh					Morphettville	Marion	Adelaide - South	Marion CC
368				361				4106214	Hindmarsh					Morphettville	Marion	Adelaide - South	Marion CC
307				306				4106215	Hindmarsh					Morphettville	Marion	Adelaide - South	Marion CC
266				292				4106216	Hindmarsh					Morphettville	Marion	Adelaide - South	Marion CC
246				272				4106217	Hindmarsh					Morphettville	Marion	Adelaide - South	Marion CC
221				248				4106218	Hindmarsh					Morphettville	Marion	Adelaide - South	Marion CC
305				304				4106219	Hindmarsh					Morphettville	Marion	Adelaide - South	Marion CC
223				237				4106220	Hindmarsh					Morphettville	Marion	Adelaide - South	Marion CC
355				353				4106221	Hindmarsh					Morphettville	Marion	Adelaide - South	Marion CC
414				427				4106222	Hindmarsh					Morphettville	Marion	Adelaide - South	Marion CC
352				394				4106223	Hindmarsh					Morphettville	Marion	Adelaide - South	Marion CC
226				287				4106224	Hindmarsh					Morphettville	Marion	Adelaide - South	Marion CC
374				409				4106225	Hindmarsh					Morphettville	Marion	Adelaide - South	Marion CC
504				513				4106226	Hindmarsh					Morphettville	Marion	Adelaide - South	Marion CC
403				433				4106227	Hindmarsh					Morphettville	Marion	Adelaide - South	Marion CC

Current 4/9/17: 1,195,031				Projected 20/1/22 1,227,310				SA1_7DIGITCODE_2011	Current CED	If Changed Proposed CED	Divided or T'ferred SA2's - Current	Divided or T'ferred SA2's - Projected	SA2_NAME_2011	SA3_NAME_2011	SA4_NAME_2011	LGA
SA1	SA2	SA3	SA4	SA1	SA2	SA3	SA4									
391				398				4106228	Hindmarsh			Morphettville	Marion	Adelaide - South	Marion CC	
431				427				4106229	Hindmarsh			Morphettville	Marion	Adelaide - South	Marion CC	
230				232				4106230	Hindmarsh			Morphettville	Marion	Adelaide - South	Marion CC	
0				0				4106231	Hindmarsh			Morphettville	Marion	Adelaide - South	Marion CC	
242				246				4106232	Hindmarsh			Morphettville	Marion	Adelaide - South	Marion CC	
309				307				4106233	Hindmarsh			Morphettville	Marion	Adelaide - South	Marion CC	
170				167				4106234	Hindmarsh			Morphettville	Marion	Adelaide - South	Marion CC	
270				284				4106235	Hindmarsh			Morphettville	Marion	Adelaide - South	Marion CC	
390				445				4106236	Hindmarsh			Morphettville	Marion	Adelaide - South	Marion CC	
277	10,766			306	11,340			4106237	Hindmarsh			Morphettville	Marion	Adelaide - South	Marion CC	
251				247				4106301	Kingston			Sheidow Park - Trott Park	Marion	Adelaide - South	Marion CC	
357				356				4106302	Kingston			Sheidow Park - Trott Park	Marion	Adelaide - South	Marion CC	
346				348				4106303	Kingston			Sheidow Park - Trott Park	Marion	Adelaide - South	Marion CC	
287				287				4106304	Kingston			Sheidow Park - Trott Park	Marion	Adelaide - South	Marion CC	
232				232				4106305	Kingston			Sheidow Park - Trott Park	Marion	Adelaide - South	Marion CC	
238				231				4106306	Kingston			Sheidow Park - Trott Park	Marion	Adelaide - South	Marion CC	
436				448				4106307	Kingston			Sheidow Park - Trott Park	Marion	Adelaide - South	Marion CC	
678				762				4106308	Kingston			Sheidow Park - Trott Park	Marion	Adelaide - South	Marion CC	
332				348				4106309	Kingston			Sheidow Park - Trott Park	Marion	Adelaide - South	Marion CC	
284				282				4106310	Kingston			Sheidow Park - Trott Park	Marion	Adelaide - South	Marion CC	
205				211				4106311	Kingston			Sheidow Park - Trott Park	Marion	Adelaide - South	Marion CC	
203				202				4106312	Kingston			Sheidow Park - Trott Park	Marion	Adelaide - South	Marion CC	
295				315				4106313	Kingston			Sheidow Park - Trott Park	Marion	Adelaide - South	Marion CC	
0				0				4106314	Kingston			Sheidow Park - Trott Park	Marion	Adelaide - South	Marion CC	
431				505				4106315	Kingston			Sheidow Park - Trott Park	Marion	Adelaide - South	Marion CC	
253				254				4106316	Kingston			Sheidow Park - Trott Park	Marion	Adelaide - South	Marion CC	
259				261				4106317	Kingston			Sheidow Park - Trott Park	Marion	Adelaide - South	Marion CC	
186				193				4106318	Kingston			Sheidow Park - Trott Park	Marion	Adelaide - South	Marion CC	
304				299				4106319	Kingston			Sheidow Park - Trott Park	Marion	Adelaide - South	Marion CC	
384				382				4106320	Kingston			Sheidow Park - Trott Park	Marion	Adelaide - South	Marion CC	
178				184				4106321	Kingston			Sheidow Park - Trott Park	Marion	Adelaide - South	Marion CC	
188				189				4106322	Kingston			Sheidow Park - Trott Park	Marion	Adelaide - South	Marion CC	
331				347				4106323	Kingston			Sheidow Park - Trott Park	Marion	Adelaide - South	Marion CC	
222				239				4106324	Kingston			Sheidow Park - Trott Park	Marion	Adelaide - South	Marion CC	
303	7,183			293	7,415			4106325	Kingston			Sheidow Park - Trott Park	Marion	Adelaide - South	Marion CC	
216				210				4106401	Boothby			Warradale	Marion	Adelaide - South	Marion CC	
588				681				4106402	Boothby			Warradale	Marion	Adelaide - South	Marion CC	
344				375				4106403	Boothby			Warradale	Marion	Adelaide - South	Marion CC	
262				258				4106404	Boothby			Warradale	Marion	Adelaide - South	Marion CC	
286				337				4106405	Boothby			Warradale	Marion	Adelaide - South	Marion CC	
368				433				4106406	Boothby			Warradale	Marion	Adelaide - South	Marion CC	
353				432				4106407	Boothby			Warradale	Marion	Adelaide - South	Marion CC	
372				416				4106408	Boothby			Warradale	Marion	Adelaide - South	Marion CC	
267				265				4106409	Boothby			Warradale	Marion	Adelaide - South	Marion CC	
419				464				4106410	Boothby			Warradale	Marion	Adelaide - South	Marion CC	
327				390				4106411	Boothby			Warradale	Marion	Adelaide - South	Marion CC	
338				355				4106412	Boothby			Warradale	Marion	Adelaide - South	Marion CC	
227				248				4106413	Boothby			Warradale	Marion	Adelaide - South	Marion CC	
268				308				4106414	Boothby			Warradale	Marion	Adelaide - South	Marion CC	
0				0				4106415	Boothby			Warradale	Marion	Adelaide - South	Marion CC	
481				539				4106416	Boothby			Warradale	Marion	Adelaide - South	Marion CC	
378				434				4106417	Boothby			Warradale	Marion	Adelaide - South	Marion CC	
349				386				4106418	Boothby			Warradale	Marion	Adelaide - South	Marion CC	
522				559				4106419	Boothby			Warradale	Marion	Adelaide - South	Marion CC	
218				214				4106420	Boothby			Warradale	Marion	Adelaide - South	Marion CC	
265				271				4106421	Boothby			Warradale	Marion	Adelaide - South	Marion CC	
292				303				4106422	Boothby			Warradale	Marion	Adelaide - South	Marion CC	
304				346				4106423	Boothby			Warradale	Marion	Adelaide - South	Marion CC	
327				342				4106424	Boothby			Warradale	Marion	Adelaide - South	Marion CC	
429				446				4106425	Boothby			Warradale	Marion	Adelaide - South	Marion CC	
475				532				4106426	Boothby			Warradale	Marion	Adelaide - South	Marion CC	
420				446				4106427	Boothby			Warradale	Marion	Adelaide - South	Marion CC	
454				482				4106428	Boothby			Warradale	Marion	Adelaide - South	Marion CC	
189				189				4106429	Boothby			Warradale	Marion	Adelaide - South	Marion CC	
514				503				4106430	Boothby			Warradale	Marion	Adelaide - South	Marion CC	
0				0				4106431	Boothby			Warradale	Marion	Adelaide - South	Marion CC	
0				0				4106432	Boothby			Warradale	Marion	Adelaide - South	Marion CC	
330	10,582	65,192		377	11,541	67,775		4106433	Boothby			Warradale	Marion	Adelaide - South	Marion CC	
141				151				4106501	Boothby		141	151	Belair	Mitcham	Adelaide - South	Mitcham CC
0				0				4106501	Sturt	Boothby	0	0	Belair	Mitcham	Adelaide - South	Mitcham CC
322				318				4106502	Boothby		322	318	Belair	Mitcham	Adelaide - South	Mitcham CC
370				384				4106503	Boothby		370	384	Belair	Mitcham	Adelaide - South	Mitcham CC
309				316				4106504	Boothby		309	316	Belair	Mitcham	Adelaide - South	Mitcham CC

Current 4/9/17: 1,195,031				Projected 20/1/22 1,227,310				SA1_7DIGITCODE_2011	Current CED	If Changed Proposed CED	Divided or T'ferred SA2's - Current	Divided or T'ferred SA2's - Projected	SA2_NAME_2011	SA3_NAME_2011	SA4_NAME_2011	LGA
SA1	SA2	SA3	SA4	SA1	SA2	SA3	SA4									
336				332				4106505	Boothby		336	332	Belair	Mitcham	Adelaide - South	Mitcham CC
299				301				4106506	Boothby		299	301	Belair	Mitcham	Adelaide - South	Mitcham CC
396				411				4106507	Boothby		396	411	Belair	Mitcham	Adelaide - South	Mitcham CC
209				197				4106508	Boothby		209	197	Belair	Mitcham	Adelaide - South	Mitcham CC
298				287				4106509	Boothby		298	287	Belair	Mitcham	Adelaide - South	Mitcham CC
244				239				4106510	Boothby		244	239	Belair	Mitcham	Adelaide - South	Mitcham CC
431				417				4106511	Boothby		431	417	Belair	Mitcham	Adelaide - South	Mitcham CC
240				239				4106512	Boothby		240	239	Belair	Mitcham	Adelaide - South	Mitcham CC
20	3,615			16	3,608			4106513	Boothby		20	16	Belair	Mitcham	Adelaide - South	Mitcham CC
									Boothby Sturt		3,615 0	3,608 0				
256				262				4106601	Boothby				Bellevue Heights	Mitcham	Adelaide - South	Mitcham CC
194				192				4106602	Boothby				Bellevue Heights	Mitcham	Adelaide - South	Mitcham CC
219				219				4106603	Boothby				Bellevue Heights	Mitcham	Adelaide - South	Mitcham CC
148				144				4106604	Boothby				Bellevue Heights	Mitcham	Adelaide - South	Mitcham CC
341				357				4106605	Boothby				Bellevue Heights	Mitcham	Adelaide - South	Mitcham CC
329				326				4106606	Boothby				Bellevue Heights	Mitcham	Adelaide - South	Mitcham CC
230				239				4106607	Boothby				Bellevue Heights	Mitcham	Adelaide - South	Mitcham CC
312				327				4106608	Boothby				Bellevue Heights	Mitcham	Adelaide - South	Mitcham CC
270				274				4106609	Boothby				Bellevue Heights	Mitcham	Adelaide - South	Mitcham CC
304				292				4106610	Boothby				Bellevue Heights	Mitcham	Adelaide - South	Mitcham CC
218				215				4106611	Boothby				Bellevue Heights	Mitcham	Adelaide - South	Mitcham CC
330				325				4106612	Boothby				Bellevue Heights	Mitcham	Adelaide - South	Mitcham CC
281				281				4106613	Boothby				Bellevue Heights	Mitcham	Adelaide - South	Mitcham CC
315				317				4106614	Boothby				Bellevue Heights	Mitcham	Adelaide - South	Mitcham CC
310				306				4106615	Boothby				Bellevue Heights	Mitcham	Adelaide - South	Mitcham CC
237				255				4106616	Boothby				Bellevue Heights	Mitcham	Adelaide - South	Mitcham CC
261				260				4106617	Boothby				Bellevue Heights	Mitcham	Adelaide - South	Mitcham CC
183				172				4106618	Boothby				Bellevue Heights	Mitcham	Adelaide - South	Mitcham CC
0				0				4106619	Boothby				Bellevue Heights	Mitcham	Adelaide - South	Mitcham CC
443	5,181			472	5,235			4106620	Boothby				Bellevue Heights	Mitcham	Adelaide - South	Mitcham CC
329				316				4106701	Boothby				Blackwood	Mitcham	Adelaide - South	Mitcham CC
435				446				4106702	Boothby				Blackwood	Mitcham	Adelaide - South	Mitcham CC
197				206				4106703	Boothby				Blackwood	Mitcham	Adelaide - South	Mitcham CC
303				339				4106704	Boothby				Blackwood	Mitcham	Adelaide - South	Mitcham CC
326				338				4106705	Boothby				Blackwood	Mitcham	Adelaide - South	Mitcham CC
362				356				4106706	Boothby				Blackwood	Mitcham	Adelaide - South	Mitcham CC
266				269				4106707	Boothby				Blackwood	Mitcham	Adelaide - South	Mitcham CC
364				377				4106708	Boothby				Blackwood	Mitcham	Adelaide - South	Mitcham CC
332				328				4106709	Boothby				Blackwood	Mitcham	Adelaide - South	Mitcham CC
443				438				4106710	Boothby				Blackwood	Mitcham	Adelaide - South	Mitcham CC
404				399				4106711	Boothby				Blackwood	Mitcham	Adelaide - South	Mitcham CC
344				337				4106712	Boothby				Blackwood	Mitcham	Adelaide - South	Mitcham CC
390				414				4106713	Boothby				Blackwood	Mitcham	Adelaide - South	Mitcham CC
520				514				4106714	Boothby				Blackwood	Mitcham	Adelaide - South	Mitcham CC
651				768				4106715	Boothby				Blackwood	Mitcham	Adelaide - South	Mitcham CC
530				524				4106716	Boothby				Blackwood	Mitcham	Adelaide - South	Mitcham CC
387				399				4106717	Boothby				Blackwood	Mitcham	Adelaide - South	Mitcham CC
386				416				4106718	Boothby				Blackwood	Mitcham	Adelaide - South	Mitcham CC
393				392				4106719	Boothby				Blackwood	Mitcham	Adelaide - South	Mitcham CC
260				264				4106720	Boothby				Blackwood	Mitcham	Adelaide - South	Mitcham CC
370				370				4106721	Boothby				Blackwood	Mitcham	Adelaide - South	Mitcham CC
479				500				4106722	Boothby				Blackwood	Mitcham	Adelaide - South	Mitcham CC
200				207				4106723	Boothby				Blackwood	Mitcham	Adelaide - South	Mitcham CC
516				680				4106724	Boothby				Blackwood	Mitcham	Adelaide - South	Mitcham CC
0	9,187			0	9,597			4106725	Boothby				Blackwood	Mitcham	Adelaide - South	Mitcham CC
280				279				4106801	Boothby				Colonel Light Gardens	Mitcham	Adelaide - South	Mitcham CC
177				175				4106802	Boothby				Colonel Light Gardens	Mitcham	Adelaide - South	Mitcham CC
456				448				4106803	Boothby				Colonel Light Gardens	Mitcham	Adelaide - South	Mitcham CC
411				404				4106804	Boothby				Colonel Light Gardens	Mitcham	Adelaide - South	Mitcham CC
182				184				4106805	Boothby				Colonel Light Gardens	Mitcham	Adelaide - South	Mitcham CC
13				11				4106806	Boothby				Colonel Light Gardens	Mitcham	Adelaide - South	Mitcham CC
240				248				4106807	Boothby				Colonel Light Gardens	Mitcham	Adelaide - South	Mitcham CC
174				178				4106808	Boothby				Colonel Light Gardens	Mitcham	Adelaide - South	Mitcham CC
277				285				4106809	Boothby				Colonel Light Gardens	Mitcham	Adelaide - South	Mitcham CC
457				464				4106810	Boothby				Colonel Light Gardens	Mitcham	Adelaide - South	Mitcham CC
415				414				4106811	Boothby				Colonel Light Gardens	Mitcham	Adelaide - South	Mitcham CC
271				279				4106812	Boothby				Colonel Light Gardens	Mitcham	Adelaide - South	Mitcham CC
462				469				4106813	Boothby				Colonel Light Gardens	Mitcham	Adelaide - South	Mitcham CC
280				289				4106814	Boothby				Colonel Light Gardens	Mitcham	Adelaide - South	Mitcham CC
331				355				4106815	Boothby				Colonel Light Gardens	Mitcham	Adelaide - South	Mitcham CC
228				229				4106816	Boothby				Colonel Light Gardens	Mitcham	Adelaide - South	Mitcham CC
315				310				4106817	Boothby				Colonel Light Gardens	Mitcham	Adelaide - South	Mitcham CC



Current 4/9/17: 1,195,031				Projected 20/1/22 1,227,310				SA1_7DIGITCODE_2011	Current CED	If Changed Proposed CED	Divided or T'ferred SA2's - Current	Divided or T'ferred SA2's - Projected	SA2_NAME_2011	SA3_NAME_2011	SA4_NAME_2011	LGA
SA1	SA2	SA3	SA4	SA1	SA2	SA3	SA4									
423				422				4106818	Boothby			Colonel Light Gardens	Mitcham	Adelaide - South	Mitcham CC	
281				286				4106819	Boothby			Colonel Light Gardens	Mitcham	Adelaide - South	Mitcham CC	
300				314				4106820	Boothby			Colonel Light Gardens	Mitcham	Adelaide - South	Mitcham CC	
331				325				4106821	Boothby			Colonel Light Gardens	Mitcham	Adelaide - South	Mitcham CC	
340				356				4106822	Boothby			Colonel Light Gardens	Mitcham	Adelaide - South	Mitcham CC	
244				256				4106823	Boothby			Colonel Light Gardens	Mitcham	Adelaide - South	Mitcham CC	
425				432				4106824	Boothby			Colonel Light Gardens	Mitcham	Adelaide - South	Mitcham CC	
353				350				4106825	Boothby			Colonel Light Gardens	Mitcham	Adelaide - South	Mitcham CC	
316				336				4106826	Boothby			Colonel Light Gardens	Mitcham	Adelaide - South	Mitcham CC	
413				407				4106827	Boothby			Colonel Light Gardens	Mitcham	Adelaide - South	Mitcham CC	
376				375				4106828	Boothby			Colonel Light Gardens	Mitcham	Adelaide - South	Mitcham CC	
379				371				4106829	Boothby			Colonel Light Gardens	Mitcham	Adelaide - South	Mitcham CC	
514				527				4106830	Boothby			Colonel Light Gardens	Mitcham	Adelaide - South	Mitcham CC	
389				392				4106831	Boothby			Colonel Light Gardens	Mitcham	Adelaide - South	Mitcham CC	
259				262				4106832	Boothby			Colonel Light Gardens	Mitcham	Adelaide - South	Mitcham CC	
282				277				4106833	Boothby			Colonel Light Gardens	Mitcham	Adelaide - South	Mitcham CC	
307				304				4106834	Boothby			Colonel Light Gardens	Mitcham	Adelaide - South	Mitcham CC	
321	11,222			364	11,377			4106835	Boothby			Colonel Light Gardens	Mitcham	Adelaide - South	Mitcham CC	
194				205				4106901	Boothby			Mitcham (SA)	Mitcham	Adelaide - South	Mitcham CC	
305				305				4106902	Boothby			Mitcham (SA)	Mitcham	Adelaide - South	Mitcham CC	
267				267				4106903	Boothby			Mitcham (SA)	Mitcham	Adelaide - South	Mitcham CC	
348				349				4106904	Boothby			Mitcham (SA)	Mitcham	Adelaide - South	Mitcham CC	
218				229				4106905	Boothby			Mitcham (SA)	Mitcham	Adelaide - South	Mitcham CC	
366				366				4106906	Boothby			Mitcham (SA)	Mitcham	Adelaide - South	Mitcham CC	
321				323				4106907	Boothby			Mitcham (SA)	Mitcham	Adelaide - South	Mitcham CC	
268				260				4106908	Boothby			Mitcham (SA)	Mitcham	Adelaide - South	Mitcham CC	
272				272				4106909	Boothby			Mitcham (SA)	Mitcham	Adelaide - South	Mitcham CC	
389				408				4106910	Boothby			Mitcham (SA)	Mitcham	Adelaide - South	Mitcham CC	
292				292				4106911	Boothby			Mitcham (SA)	Mitcham	Adelaide - South	Mitcham CC	
370				370				4106912	Boothby			Mitcham (SA)	Mitcham	Adelaide - South	Mitcham CC	
209				204				4106913	Boothby			Mitcham (SA)	Mitcham	Adelaide - South	Mitcham CC	
412				407				4106914	Boothby			Mitcham (SA)	Mitcham	Adelaide - South	Mitcham CC	
284				302				4106915	Boothby			Mitcham (SA)	Mitcham	Adelaide - South	Mitcham CC	
227				223				4106916	Boothby			Mitcham (SA)	Mitcham	Adelaide - South	Mitcham CC	
350				320				4106917	Boothby			Mitcham (SA)	Mitcham	Adelaide - South	Mitcham CC	
423				425				4106918	Boothby			Mitcham (SA)	Mitcham	Adelaide - South	Mitcham CC	
424				416				4106919	Boothby			Mitcham (SA)	Mitcham	Adelaide - South	Mitcham CC	
227				224				4106920	Boothby			Mitcham (SA)	Mitcham	Adelaide - South	Mitcham CC	
283				280				4106921	Boothby			Mitcham (SA)	Mitcham	Adelaide - South	Mitcham CC	
410				412				4106922	Boothby			Mitcham (SA)	Mitcham	Adelaide - South	Mitcham CC	
455				469				4106923	Boothby			Mitcham (SA)	Mitcham	Adelaide - South	Mitcham CC	
202				188				4106924	Boothby			Mitcham (SA)	Mitcham	Adelaide - South	Mitcham CC	
444				444				4106925	Boothby			Mitcham (SA)	Mitcham	Adelaide - South	Mitcham CC	
331				326				4106926	Boothby			Mitcham (SA)	Mitcham	Adelaide - South	Mitcham CC	
378				398				4106927	Boothby			Mitcham (SA)	Mitcham	Adelaide - South	Mitcham CC	
238				237				4106928	Boothby			Mitcham (SA)	Mitcham	Adelaide - South	Mitcham CC	
414				413				4106929	Boothby			Mitcham (SA)	Mitcham	Adelaide - South	Mitcham CC	
274				269				4106930	Boothby			Mitcham (SA)	Mitcham	Adelaide - South	Mitcham CC	
478				482				4106931	Boothby			Mitcham (SA)	Mitcham	Adelaide - South	Mitcham CC	
2				2				4106932	Boothby			Mitcham (SA)	Mitcham	Adelaide - South	Mitcham CC	
212				207				4106933	Boothby			Mitcham (SA)	Mitcham	Adelaide - South	Mitcham CC	
304				289				4106934	Boothby			Mitcham (SA)	Mitcham	Adelaide - South	Mitcham CC	
261				276				4106935	Boothby			Mitcham (SA)	Mitcham	Adelaide - South	Mitcham CC	
306				314				4106936	Boothby			Mitcham (SA)	Mitcham	Adelaide - South	Mitcham CC	
381				379				4106937	Boothby			Mitcham (SA)	Mitcham	Adelaide - South	Mitcham CC	
239				235				4106938	Boothby			Mitcham (SA)	Mitcham	Adelaide - South	Mitcham CC	
294	12,072			296	12,083			4106939	Boothby			Mitcham (SA)	Mitcham	Adelaide - South	Mitcham CC	
300				289				4107001	Boothby			Panorama	Mitcham	Adelaide - South	Mitcham CC	
278				274				4107002	Boothby			Panorama	Mitcham	Adelaide - South	Mitcham CC	
276				283				4107003	Boothby			Panorama	Mitcham	Adelaide - South	Mitcham CC	
293				318				4107004	Boothby			Panorama	Mitcham	Adelaide - South	Mitcham CC	
305				304				4107005	Boothby			Panorama	Mitcham	Adelaide - South	Mitcham CC	
378				379				4107006	Boothby			Panorama	Mitcham	Adelaide - South	Mitcham CC	
396				398				4107007	Boothby			Panorama	Mitcham	Adelaide - South	Mitcham CC	
273				275				4107008	Boothby			Panorama	Mitcham	Adelaide - South	Mitcham CC	
441				444				4107009	Boothby			Panorama	Mitcham	Adelaide - South	Mitcham CC	
437				434				4107010	Boothby			Panorama	Mitcham	Adelaide - South	Mitcham CC	
316				318				4107011	Boothby			Panorama	Mitcham	Adelaide - South	Mitcham CC	
398				393				4107012	Boothby			Panorama	Mitcham	Adelaide - South	Mitcham CC	
233				239				4107013	Boothby			Panorama	Mitcham	Adelaide - South	Mitcham CC	
329				327				4107014	Boothby			Panorama	Mitcham	Adelaide - South	Mitcham CC	
346				351				4107015	Boothby			Panorama	Mitcham	Adelaide - South	Mitcham CC	
177				173				4107016	Boothby			Panorama	Mitcham	Adelaide - South	Mitcham CC	



Current 4/9/17: 1,195,031				Projected 20/1/22 1,227,310				If Changed		Divided or T'ferred	Divided or T'ferred	SA2_NAME_2011	SA3_NAME_2011	SA4_NAME_2011	LGA	
SA1	SA2	SA3	SA4	SA1	SA2	SA3	SA4	SA1_7DIGITCODE_2011	Current CED	Proposed CED	SA2's - Current	SA2's - Projected	SA2_NAME_2011	SA3_NAME_2011	SA4_NAME_2011	LGA
184				182				4107017	Boothby				Panorama	Mitcham	Adelaide - South	Mitcham CC
237				238				4107018	Boothby				Panorama	Mitcham	Adelaide - South	Mitcham CC
375	5,972	47,249		376	5,995	47,895		4107019	Boothby				Panorama	Mitcham	Adelaide - South	Mitcham CC
261				256				4107101	Boothby	Kingston	261	256	Aberfoyle Park	Onkaparinga	Adelaide - South	Onkaparinga CC
368				365				4107102	Boothby	Kingston	368	365	Aberfoyle Park	Onkaparinga	Adelaide - South	Onkaparinga CC
266				281				4107103	Boothby	Kingston	266	281	Aberfoyle Park	Onkaparinga	Adelaide - South	Onkaparinga CC
241				234				4107104	Boothby	Kingston	241	234	Aberfoyle Park	Onkaparinga	Adelaide - South	Onkaparinga CC
411				426				4107105	Boothby	Kingston	411	426	Aberfoyle Park	Onkaparinga	Adelaide - South	Onkaparinga CC
289				285				4107106	Boothby	Kingston	289	285	Aberfoyle Park	Onkaparinga	Adelaide - South	Onkaparinga CC
308				302				4107107	Boothby	Kingston	308	302	Aberfoyle Park	Onkaparinga	Adelaide - South	Onkaparinga CC
290				282				4107108	Boothby	Kingston	290	282	Aberfoyle Park	Onkaparinga	Adelaide - South	Onkaparinga CC
329				336				4107109	Boothby	Kingston	329	336	Aberfoyle Park	Onkaparinga	Adelaide - South	Onkaparinga CC
419				401				4107110	Boothby	Kingston	419	401	Aberfoyle Park	Onkaparinga	Adelaide - South	Onkaparinga CC
135				135				4107111	Boothby	Kingston	135	135	Aberfoyle Park	Onkaparinga	Adelaide - South	Onkaparinga CC
88				88				4107111	Mayo		88	88	Aberfoyle Park	Onkaparinga	Adelaide - South	Onkaparinga CC
331				322				4107112	Boothby	Kingston	331	322	Aberfoyle Park	Onkaparinga	Adelaide - South	Onkaparinga CC
320				314				4107113	Boothby	Kingston	320	314	Aberfoyle Park	Onkaparinga	Adelaide - South	Onkaparinga CC
345				325				4107114	Boothby	Kingston	345	325	Aberfoyle Park	Onkaparinga	Adelaide - South	Onkaparinga CC
396				347				4107115	Boothby	Kingston	396	347	Aberfoyle Park	Onkaparinga	Adelaide - South	Onkaparinga CC
324				318				4107116	Boothby	Kingston	324	318	Aberfoyle Park	Onkaparinga	Adelaide - South	Onkaparinga CC
218				207				4107117	Boothby	Kingston	218	207	Aberfoyle Park	Onkaparinga	Adelaide - South	Onkaparinga CC
267				264				4107118	Boothby	Kingston	267	264	Aberfoyle Park	Onkaparinga	Adelaide - South	Onkaparinga CC
273				266				4107119	Boothby	Kingston	273	266	Aberfoyle Park	Onkaparinga	Adelaide - South	Onkaparinga CC
326				323				4107120	Boothby	Kingston	326	323	Aberfoyle Park	Onkaparinga	Adelaide - South	Onkaparinga CC
287				297				4107121	Boothby	Kingston	287	297	Aberfoyle Park	Onkaparinga	Adelaide - South	Onkaparinga CC
409				392				4107122	Boothby	Kingston	409	392	Aberfoyle Park	Onkaparinga	Adelaide - South	Onkaparinga CC
442				432				4107123	Boothby	Kingston	442	432	Aberfoyle Park	Onkaparinga	Adelaide - South	Onkaparinga CC
320				318				4107124	Boothby	Kingston	320	318	Aberfoyle Park	Onkaparinga	Adelaide - South	Onkaparinga CC
142				142				4107125	Boothby	Kingston	142	142	Aberfoyle Park	Onkaparinga	Adelaide - South	Onkaparinga CC
285				283				4107126	Boothby	Kingston	285	283	Aberfoyle Park	Onkaparinga	Adelaide - South	Onkaparinga CC
114				113				4107127	Boothby	Kingston	114	113	Aberfoyle Park	Onkaparinga	Adelaide - South	Onkaparinga CC
283				282				4107128	Boothby	Kingston	283	282	Aberfoyle Park	Onkaparinga	Adelaide - South	Onkaparinga CC
132				121				4107129	Boothby	Kingston	132	121	Aberfoyle Park	Onkaparinga	Adelaide - South	Onkaparinga CC
0				0				4107130	Boothby	Kingston	0	0	Aberfoyle Park	Onkaparinga	Adelaide - South	Onkaparinga CC
246	8,865			245	8,702			4107131	Boothby	Kingston	246	245	Aberfoyle Park	Onkaparinga	Adelaide - South	Onkaparinga CC
									Boothby	Kingston	8,777	8,614				
									Mayo		88	88				
474				458				4107201	Kingston	Mayo	474	458	Aldinga	Onkaparinga	Adelaide - South	Onkaparinga CC
396				418				4107202	Kingston	Mayo	396	418	Aldinga	Onkaparinga	Adelaide - South	Onkaparinga CC
541				539				4107203	Kingston	Mayo	541	539	Aldinga	Onkaparinga	Adelaide - South	Onkaparinga CC
535				542				4107204	Kingston	Mayo	535	542	Aldinga	Onkaparinga	Adelaide - South	Onkaparinga CC
237				235				4107205	Kingston	Mayo	237	235	Aldinga	Onkaparinga	Adelaide - South	Onkaparinga CC
1,039				1,135				4107206	Kingston	Mayo	1,039	1,135	Aldinga	Onkaparinga	Adelaide - South	Onkaparinga CC
907				1,008				4107207	Kingston	Mayo	907	1,008	Aldinga	Onkaparinga	Adelaide - South	Onkaparinga CC
670				666				4107208	Kingston	Mayo	670	666	Aldinga	Onkaparinga	Adelaide - South	Onkaparinga CC
361				393				4107209	Kingston	Mayo	361	393	Aldinga	Onkaparinga	Adelaide - South	Onkaparinga CC
345				390				4107210	Kingston	Mayo	345	390	Aldinga	Onkaparinga	Adelaide - South	Onkaparinga CC
70				79				4107210	Mayo		70	79	Aldinga	Onkaparinga	Adelaide - South	Onkaparinga CC
325				343				4107211	Kingston	Mayo	325	343	Aldinga	Onkaparinga	Adelaide - South	Onkaparinga CC
231				255				4107212	Kingston	Mayo	231	255	Aldinga	Onkaparinga	Adelaide - South	Onkaparinga CC
360				417				4107213	Kingston	Mayo	360	417	Aldinga	Onkaparinga	Adelaide - South	Onkaparinga CC
546				568				4107214	Kingston	Mayo	546	568	Aldinga	Onkaparinga	Adelaide - South	Onkaparinga CC
428				456				4107215	Kingston	Mayo	428	456	Aldinga	Onkaparinga	Adelaide - South	Onkaparinga CC
231				300				4107216	Kingston	Mayo	231	300	Aldinga	Onkaparinga	Adelaide - South	Onkaparinga CC
322				321				4107217	Kingston	Mayo	322	321	Aldinga	Onkaparinga	Adelaide - South	Onkaparinga CC
249				247				4107218	Kingston	Mayo	249	247	Aldinga	Onkaparinga	Adelaide - South	Onkaparinga CC
349				348				4107219	Kingston	Mayo	349	348	Aldinga	Onkaparinga	Adelaide - South	Onkaparinga CC
487				496				4107220	Kingston	Mayo	487	496	Aldinga	Onkaparinga	Adelaide - South	Onkaparinga CC
387				382				4107221	Kingston	Mayo	387	382	Aldinga	Onkaparinga	Adelaide - South	Onkaparinga CC
323				339				4107222	Kingston	Mayo	323	339	Aldinga	Onkaparinga	Adelaide - South	Onkaparinga CC
201				196				4107223	Kingston	Mayo	201	196	Aldinga	Onkaparinga	Adelaide - South	Onkaparinga CC
325				346				4107224	Kingston	Mayo	325	346	Aldinga	Onkaparinga	Adelaide - South	Onkaparinga CC
191				200				4107225	Kingston	Mayo	191	200	Aldinga	Onkaparinga	Adelaide - South	Onkaparinga CC
156	10,686			151	11,228			4107226	Kingston	Mayo	156	151	Aldinga	Onkaparinga	Adelaide - South	Onkaparinga CC
									Kingston	Mayo	10,616	11,149				
									Mayo		70	79				
356				358				4107301	Kingston				Christie Downs	Onkaparinga	Adelaide - South	Onkaparinga CC
236				235				4107302	Kingston				Christie Downs	Onkaparinga	Adelaide - South	Onkaparinga CC
258				272				4107303	Kingston				Christie Downs	Onkaparinga	Adelaide - South	Onkaparinga CC
336				364				4107304	Kingston				Christie Downs	Onkaparinga	Adelaide - South	Onkaparinga CC
374				379				4107305	Kingston				Christie Downs	Onkaparinga	Adelaide - South	Onkaparinga CC
245				240				4107306	Kingston				Christie Downs	Onkaparinga	Adelaide - South	Onkaparinga CC
186				181				4107307	Kingston				Christie Downs	Onkaparinga	Adelaide - South	Onkaparinga CC

Current 4/9/17: 1,195,031				Projected 20/1/22 1,227,310				SA1_7DIGITCODE_2011	Current CED	If Changed Proposed CED	Divided or T'ferred SA2's - Current	Divided or T'ferred SA2's - Projected	SA2_NAME_2011	SA3_NAME_2011	SA4_NAME_2011	LGA
SA1	SA2	SA3	SA4	SA1	SA2	SA3	SA4									
246				258				4107308	Kingston			Christie Downs	Onkaparinga	Adelaide - South	Onkaparinga CC	
254				251				4107309	Kingston			Christie Downs	Onkaparinga	Adelaide - South	Onkaparinga CC	
478				484				4107310	Kingston			Christie Downs	Onkaparinga	Adelaide - South	Onkaparinga CC	
219				231				4107311	Kingston			Christie Downs	Onkaparinga	Adelaide - South	Onkaparinga CC	
2				2				4107312	Kingston			Christie Downs	Onkaparinga	Adelaide - South	Onkaparinga CC	
293				318				4107313	Kingston			Christie Downs	Onkaparinga	Adelaide - South	Onkaparinga CC	
221				210				4107314	Kingston			Christie Downs	Onkaparinga	Adelaide - South	Onkaparinga CC	
822				973				4107315	Kingston			Christie Downs	Onkaparinga	Adelaide - South	Onkaparinga CC	
287				281				4107316	Kingston			Christie Downs	Onkaparinga	Adelaide - South	Onkaparinga CC	
414				404				4107317	Kingston			Christie Downs	Onkaparinga	Adelaide - South	Onkaparinga CC	
279				290				4107318	Kingston			Christie Downs	Onkaparinga	Adelaide - South	Onkaparinga CC	
401				417				4107319	Kingston			Christie Downs	Onkaparinga	Adelaide - South	Onkaparinga CC	
342				370				4107320	Kingston			Christie Downs	Onkaparinga	Adelaide - South	Onkaparinga CC	
117				148				4107321	Kingston			Christie Downs	Onkaparinga	Adelaide - South	Onkaparinga CC	
0				0				4107322	Kingston			Christie Downs	Onkaparinga	Adelaide - South	Onkaparinga CC	
211	6,577			213	6,879			4107323	Kingston			Christie Downs	Onkaparinga	Adelaide - South	Onkaparinga CC	
0				0				4107401	Kingston			Christies Beach	Onkaparinga	Adelaide - South	Onkaparinga CC	
282				276				4107402	Kingston			Christies Beach	Onkaparinga	Adelaide - South	Onkaparinga CC	
317				318				4107403	Kingston			Christies Beach	Onkaparinga	Adelaide - South	Onkaparinga CC	
281				286				4107404	Kingston			Christies Beach	Onkaparinga	Adelaide - South	Onkaparinga CC	
346				339				4107405	Kingston			Christies Beach	Onkaparinga	Adelaide - South	Onkaparinga CC	
270				271				4107406	Kingston			Christies Beach	Onkaparinga	Adelaide - South	Onkaparinga CC	
224				234				4107407	Kingston			Christies Beach	Onkaparinga	Adelaide - South	Onkaparinga CC	
311				315				4107408	Kingston			Christies Beach	Onkaparinga	Adelaide - South	Onkaparinga CC	
325				335				4107409	Kingston			Christies Beach	Onkaparinga	Adelaide - South	Onkaparinga CC	
363				363				4107410	Kingston			Christies Beach	Onkaparinga	Adelaide - South	Onkaparinga CC	
267				267				4107411	Kingston			Christies Beach	Onkaparinga	Adelaide - South	Onkaparinga CC	
0				0				4107412	Kingston			Christies Beach	Onkaparinga	Adelaide - South	Onkaparinga CC	
300				287				4107413	Kingston			Christies Beach	Onkaparinga	Adelaide - South	Onkaparinga CC	
282				295				4107414	Kingston			Christies Beach	Onkaparinga	Adelaide - South	Onkaparinga CC	
319				324				4107415	Kingston			Christies Beach	Onkaparinga	Adelaide - South	Onkaparinga CC	
218				225				4107416	Kingston			Christies Beach	Onkaparinga	Adelaide - South	Onkaparinga CC	
253				264				4107417	Kingston			Christies Beach	Onkaparinga	Adelaide - South	Onkaparinga CC	
278				290				4107418	Kingston			Christies Beach	Onkaparinga	Adelaide - South	Onkaparinga CC	
218				216				4107419	Kingston			Christies Beach	Onkaparinga	Adelaide - South	Onkaparinga CC	
254				267				4107420	Kingston			Christies Beach	Onkaparinga	Adelaide - South	Onkaparinga CC	
308				319				4107421	Kingston			Christies Beach	Onkaparinga	Adelaide - South	Onkaparinga CC	
300				316				4107422	Kingston			Christies Beach	Onkaparinga	Adelaide - South	Onkaparinga CC	
276				270				4107423	Kingston			Christies Beach	Onkaparinga	Adelaide - South	Onkaparinga CC	
400				408				4107424	Kingston			Christies Beach	Onkaparinga	Adelaide - South	Onkaparinga CC	
346				335				4107425	Kingston			Christies Beach	Onkaparinga	Adelaide - South	Onkaparinga CC	
448				447				4107426	Kingston			Christies Beach	Onkaparinga	Adelaide - South	Onkaparinga CC	
274	7,460			271	7,538			4107427	Kingston			Christies Beach	Onkaparinga	Adelaide - South	Onkaparinga CC	
259				252				4107501	Mayo		259	252	Clarendon	Onkaparinga	Adelaide - South	Onkaparinga CC
248				233				4107502	Mayo		248	233	Clarendon	Onkaparinga	Adelaide - South	Onkaparinga CC
168				166				4107503	Mayo		168	166	Clarendon	Onkaparinga	Adelaide - South	Onkaparinga CC
301				298				4107504	Mayo		301	298	Clarendon	Onkaparinga	Adelaide - South	Onkaparinga CC
161				152				4107505	Mayo		161	152	Clarendon	Onkaparinga	Adelaide - South	Onkaparinga CC
25				25				4107506	Kingston	Mayo	25	25	Clarendon	Onkaparinga	Adelaide - South	Onkaparinga CC
304				300				4107506	Mayo		304	300	Clarendon	Onkaparinga	Adelaide - South	Onkaparinga CC
211				209				4107507	Mayo		211	209	Clarendon	Onkaparinga	Adelaide - South	Onkaparinga CC
415	2,092			416	2,051			4107508	Mayo		415	416	Clarendon	Onkaparinga	Adelaide - South	Onkaparinga CC
								Kingston	Mayo		25	25				
								Mayo			2,067	2,026				
446				433				4107601	Mayo		446	433	Coromandel Valley	Onkaparinga	Adelaide - South	Onkaparinga CC
281				283				4107602	Mayo		281	283	Coromandel Valley	Onkaparinga	Adelaide - South	Onkaparinga CC
235				227				4107603	Boothby		235	227	Coromandel Valley	Onkaparinga	Adelaide - South	Mitcham CC
431				434				4107604	Boothby		431	434	Coromandel Valley	Onkaparinga	Adelaide - South	Mitcham CC
446				445				4107605	Mayo		446	445	Coromandel Valley	Onkaparinga	Adelaide - South	Onkaparinga CC
167				163				4107606	Boothby	Mayo	167	163	Coromandel Valley	Onkaparinga	Adelaide - South	Onkaparinga CC
108				106				4107606	Mayo		108	106	Coromandel Valley	Onkaparinga	Adelaide - South	Onkaparinga CC
245				236				4107607	Boothby	Mayo	245	236	Coromandel Valley	Onkaparinga	Adelaide - South	Onkaparinga CC
259				267				4107608	Boothby	Mayo	259	267	Coromandel Valley	Onkaparinga	Adelaide - South	Onkaparinga CC
239				252				4107609	Boothby	Mayo	239	252	Coromandel Valley	Onkaparinga	Adelaide - South	Onkaparinga CC
63				66				4107609	Mayo		63	66	Coromandel Valley	Onkaparinga	Adelaide - South	Onkaparinga CC
245	3,165			256	3,168			4107610	Boothby		245	256	Coromandel Valley	Onkaparinga	Adelaide - South	Mitcham CC
								Boothby			911	917				Mitcham CC
								Boothby	Mayo		910	918				Onkaparinga CC
								Mayo			1,344	1,333				Onkaparinga CC
238				232				4107701	Boothby	Kingston	238	232	Flagstaff Hill	Onkaparinga	Adelaide - South	Onkaparinga CC
477				472				4107702	Boothby	Kingston	477	472	Flagstaff Hill	Onkaparinga	Adelaide - South	Onkaparinga CC
435				432				4107703	Boothby	Kingston	435	432	Flagstaff Hill	Onkaparinga	Adelaide - South	Onkaparinga CC
246				241				4107704	Boothby	Kingston	246	241	Flagstaff Hill	Onkaparinga	Adelaide - South	Onkaparinga CC

Current 4/9/17: 1,195,031				Projected 20/1/22 1,227,310				If Changed		Divided or T'ferred	Divided or T'ferred	SA2_NAME_2011	SA3_NAME_2011	SA4_NAME_2011	LGA	
SA1	SA2	SA3	SA4	SA1	SA2	SA3	SA4	SA1_7DIGITCODE_2011	Current CED	Proposed CED	SA2's - Current	SA2's - Projected	SA2_NAME_2011	SA3_NAME_2011	SA4_NAME_2011	LGA
344				341				4107705	Boothby	Kingston	344	341	Flagstaff Hill	Onkaparinga	Adelaide - South	Onkaparinga CC
262				253				4107706	Boothby	Kingston	262	253	Flagstaff Hill	Onkaparinga	Adelaide - South	Onkaparinga CC
262				258				4107707	Boothby	Kingston	262	258	Flagstaff Hill	Onkaparinga	Adelaide - South	Onkaparinga CC
270				264				4107708	Boothby	Kingston	270	264	Flagstaff Hill	Onkaparinga	Adelaide - South	Onkaparinga CC
283				280				4107709	Boothby	Kingston	283	280	Flagstaff Hill	Onkaparinga	Adelaide - South	Onkaparinga CC
459				452				4107710	Boothby	Kingston	459	452	Flagstaff Hill	Onkaparinga	Adelaide - South	Onkaparinga CC
363				359				4107711	Boothby	Kingston	363	359	Flagstaff Hill	Onkaparinga	Adelaide - South	Onkaparinga CC
0				0				4107712	Boothby	Kingston	0	0	Flagstaff Hill	Onkaparinga	Adelaide - South	Onkaparinga CC
446				447				4107713	Boothby	Kingston	446	447	Flagstaff Hill	Onkaparinga	Adelaide - South	Onkaparinga CC
192				201				4107714	Boothby	Kingston	192	201	Flagstaff Hill	Onkaparinga	Adelaide - South	Onkaparinga CC
228				229				4107715	Boothby	Kingston	228	229	Flagstaff Hill	Onkaparinga	Adelaide - South	Onkaparinga CC
338				343				4107716	Boothby	Kingston	338	343	Flagstaff Hill	Onkaparinga	Adelaide - South	Onkaparinga CC
172				166				4107717	Boothby	Kingston	172	166	Flagstaff Hill	Onkaparinga	Adelaide - South	Onkaparinga CC
392				410				4107718	Boothby	Kingston	392	410	Flagstaff Hill	Onkaparinga	Adelaide - South	Onkaparinga CC
412				410				4107719	Boothby	Kingston	412	410	Flagstaff Hill	Onkaparinga	Adelaide - South	Onkaparinga CC
477				472				4107720	Boothby	Kingston	477	472	Flagstaff Hill	Onkaparinga	Adelaide - South	Onkaparinga CC
370				371				4107721	Boothby	Kingston	370	371	Flagstaff Hill	Onkaparinga	Adelaide - South	Onkaparinga CC
207				219				4107722	Boothby	Kingston	207	219	Flagstaff Hill	Onkaparinga	Adelaide - South	Onkaparinga CC
250				249				4107723	Boothby	Kingston	250	249	Flagstaff Hill	Onkaparinga	Adelaide - South	Onkaparinga CC
0				0				4107724	Boothby	Kingston	0	0	Flagstaff Hill	Onkaparinga	Adelaide - South	Onkaparinga CC
2				1				4107725	Boothby	Kingston	2	1	Flagstaff Hill	Onkaparinga	Adelaide - South	Onkaparinga CC
460				478				4107726	Boothby	Kingston	460	478	Flagstaff Hill	Onkaparinga	Adelaide - South	Onkaparinga CC
223	7,808			229	7,809			4107727	Boothby	Kingston	223	229	Flagstaff Hill	Onkaparinga	Adelaide - South	Onkaparinga CC
								Boothby		Kingston	7,808	7,809				
189				189				4107801	Kingston				Hackham - Onkaparinga Hills	Onkaparinga	Adelaide - South	Onkaparinga CC
159				156				4107802	Kingston				Hackham - Onkaparinga Hills	Onkaparinga	Adelaide - South	Onkaparinga CC
412				410				4107803	Kingston				Hackham - Onkaparinga Hills	Onkaparinga	Adelaide - South	Onkaparinga CC
373				370				4107804	Kingston				Hackham - Onkaparinga Hills	Onkaparinga	Adelaide - South	Onkaparinga CC
340				321				4107805	Kingston				Hackham - Onkaparinga Hills	Onkaparinga	Adelaide - South	Onkaparinga CC
342				327				4107806	Kingston				Hackham - Onkaparinga Hills	Onkaparinga	Adelaide - South	Onkaparinga CC
175				173				4107807	Kingston				Hackham - Onkaparinga Hills	Onkaparinga	Adelaide - South	Onkaparinga CC
256				251				4107808	Kingston				Hackham - Onkaparinga Hills	Onkaparinga	Adelaide - South	Onkaparinga CC
338				338				4107809	Kingston				Hackham - Onkaparinga Hills	Onkaparinga	Adelaide - South	Onkaparinga CC
379				379				4107810	Kingston				Hackham - Onkaparinga Hills	Onkaparinga	Adelaide - South	Onkaparinga CC
204				199				4107811	Kingston				Hackham - Onkaparinga Hills	Onkaparinga	Adelaide - South	Onkaparinga CC
319				318				4107812	Kingston				Hackham - Onkaparinga Hills	Onkaparinga	Adelaide - South	Onkaparinga CC
273				272				4107813	Kingston				Hackham - Onkaparinga Hills	Onkaparinga	Adelaide - South	Onkaparinga CC
366				315				4107814	Kingston				Hackham - Onkaparinga Hills	Onkaparinga	Adelaide - South	Onkaparinga CC
162				157				4107815	Kingston				Hackham - Onkaparinga Hills	Onkaparinga	Adelaide - South	Onkaparinga CC
0				0				4107816	Kingston				Hackham - Onkaparinga Hills	Onkaparinga	Adelaide - South	Onkaparinga CC
201				192				4107817	Kingston				Hackham - Onkaparinga Hills	Onkaparinga	Adelaide - South	Onkaparinga CC
212	4,700			203	4,570			4107818	Kingston				Hackham - Onkaparinga Hills	Onkaparinga	Adelaide - South	Onkaparinga CC
157				153				4107901	Kingston				Hackham West - Huntfield Heights	Onkaparinga	Adelaide - South	Onkaparinga CC
328				318				4107902	Kingston				Hackham West - Huntfield Heights	Onkaparinga	Adelaide - South	Onkaparinga CC
266				259				4107903	Kingston				Hackham West - Huntfield Heights	Onkaparinga	Adelaide - South	Onkaparinga CC
296				298				4107904	Kingston				Hackham West - Huntfield Heights	Onkaparinga	Adelaide - South	Onkaparinga CC
325				325				4107905	Kingston				Hackham West - Huntfield Heights	Onkaparinga	Adelaide - South	Onkaparinga CC
329				331				4107906	Kingston				Hackham West - Huntfield Heights	Onkaparinga	Adelaide - South	Onkaparinga CC
192				192				4107907	Kingston				Hackham West - Huntfield Heights	Onkaparinga	Adelaide - South	Onkaparinga CC
187				189				4107908	Kingston				Hackham West - Huntfield Heights	Onkaparinga	Adelaide - South	Onkaparinga CC
384				387				4107909	Kingston				Hackham West - Huntfield Heights	Onkaparinga	Adelaide - South	Onkaparinga CC
208				212				4107910	Kingston				Hackham West - Huntfield Heights	Onkaparinga	Adelaide - South	Onkaparinga CC
355				345				4107911	Kingston				Hackham West - Huntfield Heights	Onkaparinga	Adelaide - South	Onkaparinga CC
318				314				4107912	Kingston				Hackham West - Huntfield Heights	Onkaparinga	Adelaide - South	Onkaparinga CC
215				212				4107913	Kingston				Hackham West - Huntfield Heights	Onkaparinga	Adelaide - South	Onkaparinga CC
180				167				4107914	Kingston				Hackham West - Huntfield Heights	Onkaparinga	Adelaide - South	Onkaparinga CC
385				388				4107915	Kingston				Hackham West - Huntfield Heights	Onkaparinga	Adelaide - South	Onkaparinga CC
349				345				4107916	Kingston				Hackham West - Huntfield Heights	Onkaparinga	Adelaide - South	Onkaparinga CC
382				375				4107917	Kingston				Hackham West - Huntfield Heights	Onkaparinga	Adelaide - South	Onkaparinga CC
407				416				4107918	Kingston				Hackham West - Huntfield Heights	Onkaparinga	Adelaide - South	Onkaparinga CC
216	5,479			216	5,442			4107919	Kingston				Hackham West - Huntfield Heights	Onkaparinga	Adelaide - South	Onkaparinga CC
346				342				4108001	Mayo		346	342	Happy Valley	Onkaparinga	Adelaide - South	Onkaparinga CC
101				107				4108002	Mayo		101	107	Happy Valley	Onkaparinga	Adelaide - South	Onkaparinga CC
266				265				4108003	Kingston		266	265	Happy Valley	Onkaparinga	Adelaide - South	Onkaparinga CC
468				480				4108004	Kingston		468	480	Happy Valley	Onkaparinga	Adelaide - South	Onkaparinga CC
325				323				4108005	Kingston		325	323	Happy Valley	Onkaparinga	Adelaide - South	Onkaparinga CC
354				342				4108006	Kingston		354	342	Happy Valley	Onkaparinga	Adelaide - South	Onkaparinga CC
345				336				4108007	Kingston		345	336	Happy Valley	Onkaparinga	Adelaide - South	Onkaparinga CC
204				210				4108008	Kingston		204	210	Happy Valley	Onkaparinga	Adelaide - South	Onkaparinga CC
411				403				4108009	Kingston		411	403	Happy Valley	Onkaparinga	Adelaide - South	Onkaparinga CC
245				235				4108010	Kingston		245	235	Happy Valley	Onkaparinga	Adelaide - South	Onkaparinga CC
235				225				4108011	Kingston		235	225	Happy Valley	Onkaparinga	Adelaide - South	Onkaparinga CC
280				284				4108012	Kingston		280	284	Happy Valley	Onkaparinga	Adelaide - South	Onkaparinga CC

Current 4/9/17: 1,195,031				Projected 20/1/22 1,227,310				If Changed		Divided or T'ferred	Divided or T'ferred	SA2_NAME_2011	SA3_NAME_2011	SA4_NAME_2011	LGA	
SA1	SA2	SA3	SA4	SA1	SA2	SA3	SA4	SA1_7DIGITCODE_2011	Current CED	Proposed CED	SA2's - Current	SA2's - Projected				
362				366				4108013	Kingston		362	366	Happy Valley	Onkaparinga	Adelaide - South	Onkaparinga CC
274				271				4108014	Kingston		274	271	Happy Valley	Onkaparinga	Adelaide - South	Onkaparinga CC
270				265				4108015	Kingston		270	265	Happy Valley	Onkaparinga	Adelaide - South	Onkaparinga CC
335				338				4108016	Kingston		335	338	Happy Valley	Onkaparinga	Adelaide - South	Onkaparinga CC
242				240				4108017	Boothby	Mayo	242	240	Happy Valley	Onkaparinga	Adelaide - South	Onkaparinga CC
240				240				4108018	Boothby	Mayo	240	240	Happy Valley	Onkaparinga	Adelaide - South	Onkaparinga CC
326				324				4108019	Mayo		326	324	Happy Valley	Onkaparinga	Adelaide - South	Onkaparinga CC
444				442				4108020	Boothby	Mayo	444	442	Happy Valley	Onkaparinga	Adelaide - South	Onkaparinga CC
401				389				4108021	Kingston		401	389	Happy Valley	Onkaparinga	Adelaide - South	Onkaparinga CC
490				495				4108022	Kingston		490	495	Happy Valley	Onkaparinga	Adelaide - South	Onkaparinga CC
297				292				4108023	Kingston		297	292	Happy Valley	Onkaparinga	Adelaide - South	Onkaparinga CC
398				396				4108024	Kingston		398	396	Happy Valley	Onkaparinga	Adelaide - South	Onkaparinga CC
484				477				4108025	Kingston		484	477	Happy Valley	Onkaparinga	Adelaide - South	Onkaparinga CC
275				273				4108026	Boothby	Mayo	275	273	Happy Valley	Onkaparinga	Adelaide - South	Onkaparinga CC
165				163				4108027	Mayo		165	163	Happy Valley	Onkaparinga	Adelaide - South	Onkaparinga CC
321				308				4108028	Mayo		321	308	Happy Valley	Onkaparinga	Adelaide - South	Onkaparinga CC
428				418				4108029	Mayo		428	418	Happy Valley	Onkaparinga	Adelaide - South	Onkaparinga CC
254				257				4108030	Boothby	Mayo	254	257	Happy Valley	Onkaparinga	Adelaide - South	Onkaparinga CC
165				164				4108031	Kingston		165	164	Happy Valley	Onkaparinga	Adelaide - South	Onkaparinga CC
230				230				4108032	Kingston		230	230	Happy Valley	Onkaparinga	Adelaide - South	Onkaparinga CC
361	10,342			358	10,258			4108033	Kingston		361	358	Happy Valley	Onkaparinga	Adelaide - South	Onkaparinga CC
									Boothby	Mayo	1,455	1,452				
									Kingston		7,200	7,144				
									Mayo		1,687	1,662				
0				0				4108101	Boothby	Kingston	0	0	Happy Valley Reservoir	Onkaparinga	Adelaide - South	Onkaparinga CC
0	0			0	0			4108101	Kingston		0	0	Happy Valley Reservoir	Onkaparinga	Adelaide - South	Onkaparinga CC
									Boothby	Kingston	0	0				
									Kingston		0	0				
34	34			34	34			4108201	Kingston				Lonsdale	Onkaparinga	Adelaide - South	Onkaparinga CC
186				184				4108301	Mayo				McLaren Vale	Onkaparinga	Adelaide - South	Onkaparinga CC
445				449				4108302	Mayo				McLaren Vale	Onkaparinga	Adelaide - South	Onkaparinga CC
304				309				4108303	Mayo				McLaren Vale	Onkaparinga	Adelaide - South	Onkaparinga CC
345				305				4108304	Mayo				McLaren Vale	Onkaparinga	Adelaide - South	Onkaparinga CC
547				552				4108305	Mayo				McLaren Vale	Onkaparinga	Adelaide - South	Onkaparinga CC
134				137				4108306	Mayo				McLaren Vale	Onkaparinga	Adelaide - South	Onkaparinga CC
304				309				4108307	Mayo				McLaren Vale	Onkaparinga	Adelaide - South	Onkaparinga CC
412				424				4108308	Mayo				McLaren Vale	Onkaparinga	Adelaide - South	Onkaparinga CC
431				431				4108309	Mayo				McLaren Vale	Onkaparinga	Adelaide - South	Onkaparinga CC
158				159				4108310	Mayo				McLaren Vale	Onkaparinga	Adelaide - South	Onkaparinga CC
221				216				4108311	Mayo				McLaren Vale	Onkaparinga	Adelaide - South	Onkaparinga CC
435				439				4108312	Mayo				McLaren Vale	Onkaparinga	Adelaide - South	Onkaparinga CC
212				222				4108313	Mayo				McLaren Vale	Onkaparinga	Adelaide - South	Onkaparinga CC
222				220				4108314	Mayo				McLaren Vale	Onkaparinga	Adelaide - South	Onkaparinga CC
258	4,614			255	4,611			4108315	Mayo				McLaren Vale	Onkaparinga	Adelaide - South	Onkaparinga CC
323				350				4108401	Kingston				Morphett Vale - East	Onkaparinga	Adelaide - South	Onkaparinga CC
175				179				4108402	Kingston				Morphett Vale - East	Onkaparinga	Adelaide - South	Onkaparinga CC
334				341				4108403	Kingston				Morphett Vale - East	Onkaparinga	Adelaide - South	Onkaparinga CC
329				323				4108404	Kingston				Morphett Vale - East	Onkaparinga	Adelaide - South	Onkaparinga CC
192				191				4108405	Kingston				Morphett Vale - East	Onkaparinga	Adelaide - South	Onkaparinga CC
334				323				4108406	Kingston				Morphett Vale - East	Onkaparinga	Adelaide - South	Onkaparinga CC
233				226				4108407	Kingston				Morphett Vale - East	Onkaparinga	Adelaide - South	Onkaparinga CC
279				267				4108408	Kingston				Morphett Vale - East	Onkaparinga	Adelaide - South	Onkaparinga CC
372				371				4108409	Kingston				Morphett Vale - East	Onkaparinga	Adelaide - South	Onkaparinga CC
393				387				4108410	Kingston				Morphett Vale - East	Onkaparinga	Adelaide - South	Onkaparinga CC
303				321				4108411	Kingston				Morphett Vale - East	Onkaparinga	Adelaide - South	Onkaparinga CC
261				264				4108412	Kingston				Morphett Vale - East	Onkaparinga	Adelaide - South	Onkaparinga CC
401				390				4108413	Kingston				Morphett Vale - East	Onkaparinga	Adelaide - South	Onkaparinga CC
349				346				4108414	Kingston				Morphett Vale - East	Onkaparinga	Adelaide - South	Onkaparinga CC
271				266				4108415	Kingston				Morphett Vale - East	Onkaparinga	Adelaide - South	Onkaparinga CC
233				243				4108416	Kingston				Morphett Vale - East	Onkaparinga	Adelaide - South	Onkaparinga CC
371				380				4108417	Kingston				Morphett Vale - East	Onkaparinga	Adelaide - South	Onkaparinga CC
361				361				4108418	Kingston				Morphett Vale - East	Onkaparinga	Adelaide - South	Onkaparinga CC
506				514				4108419	Kingston				Morphett Vale - East	Onkaparinga	Adelaide - South	Onkaparinga CC
399				407				4108420	Kingston				Morphett Vale - East	Onkaparinga	Adelaide - South	Onkaparinga CC
433				423				4108421	Kingston				Morphett Vale - East	Onkaparinga	Adelaide - South	Onkaparinga CC
305				312				4108422	Kingston				Morphett Vale - East	Onkaparinga	Adelaide - South	Onkaparinga CC
324				326				4108423	Kingston				Morphett Vale - East	Onkaparinga	Adelaide - South	Onkaparinga CC
468				479				4108424	Kingston				Morphett Vale - East	Onkaparinga	Adelaide - South	Onkaparinga CC
192				192				4108425	Kingston				Morphett Vale - East	Onkaparinga	Adelaide - South	Onkaparinga CC
218				214				4108426	Kingston				Morphett Vale - East	Onkaparinga	Adelaide - South	Onkaparinga CC
282				287				4108427	Kingston				Morphett Vale - East	Onkaparinga	Adelaide - South	Onkaparinga CC
372				376				4108428	Kingston				Morphett Vale - East	Onkaparinga	Adelaide - South	Onkaparinga CC
197				183				4108429	Kingston				Morphett Vale - East	Onkaparinga	Adelaide - South	Onkaparinga CC



Current 4/9/17: 1,195,031				Projected 20/1/22 1,227,310				SA1_7DIGITCODE_2011	Current CED	If Changed Proposed CED	Divided or T'ferred SA2's - Current	Divided or T'ferred SA2's - Projected	SA2_NAME_2011	SA3_NAME_2011	SA4_NAME_2011	LGA
SA1	SA2	SA3	SA4	SA1	SA2	SA3	SA4									
244				236				4108430	Kingston			Morphett Vale - East	Onkaparinga	Adelaide - South	Onkaparinga CC	
236				235				4108431	Kingston			Morphett Vale - East	Onkaparinga	Adelaide - South	Onkaparinga CC	
0				0				4108432	Kingston			Morphett Vale - East	Onkaparinga	Adelaide - South	Onkaparinga CC	
263				275				4108433	Kingston			Morphett Vale - East	Onkaparinga	Adelaide - South	Onkaparinga CC	
144	10,097			142	10,130			4108434	Kingston			Morphett Vale - East	Onkaparinga	Adelaide - South	Onkaparinga CC	
211				220				4108501	Kingston			Morphett Vale - West	Onkaparinga	Adelaide - South	Onkaparinga CC	
213				217				4108502	Kingston			Morphett Vale - West	Onkaparinga	Adelaide - South	Onkaparinga CC	
223				229				4108503	Kingston			Morphett Vale - West	Onkaparinga	Adelaide - South	Onkaparinga CC	
357				347				4108504	Kingston			Morphett Vale - West	Onkaparinga	Adelaide - South	Onkaparinga CC	
344				395				4108505	Kingston			Morphett Vale - West	Onkaparinga	Adelaide - South	Onkaparinga CC	
427				416				4108506	Kingston			Morphett Vale - West	Onkaparinga	Adelaide - South	Onkaparinga CC	
181				187				4108507	Kingston			Morphett Vale - West	Onkaparinga	Adelaide - South	Onkaparinga CC	
287				282				4108508	Kingston			Morphett Vale - West	Onkaparinga	Adelaide - South	Onkaparinga CC	
359				361				4108509	Kingston			Morphett Vale - West	Onkaparinga	Adelaide - South	Onkaparinga CC	
356				349				4108510	Kingston			Morphett Vale - West	Onkaparinga	Adelaide - South	Onkaparinga CC	
386				382				4108511	Kingston			Morphett Vale - West	Onkaparinga	Adelaide - South	Onkaparinga CC	
413				431				4108512	Kingston			Morphett Vale - West	Onkaparinga	Adelaide - South	Onkaparinga CC	
319				311				4108513	Kingston			Morphett Vale - West	Onkaparinga	Adelaide - South	Onkaparinga CC	
229				221				4108514	Kingston			Morphett Vale - West	Onkaparinga	Adelaide - South	Onkaparinga CC	
302				312				4108515	Kingston			Morphett Vale - West	Onkaparinga	Adelaide - South	Onkaparinga CC	
278				277				4108516	Kingston			Morphett Vale - West	Onkaparinga	Adelaide - South	Onkaparinga CC	
252				268				4108517	Kingston			Morphett Vale - West	Onkaparinga	Adelaide - South	Onkaparinga CC	
319				350				4108518	Kingston			Morphett Vale - West	Onkaparinga	Adelaide - South	Onkaparinga CC	
430				426				4108519	Kingston			Morphett Vale - West	Onkaparinga	Adelaide - South	Onkaparinga CC	
246				261				4108520	Kingston			Morphett Vale - West	Onkaparinga	Adelaide - South	Onkaparinga CC	
310				324				4108521	Kingston			Morphett Vale - West	Onkaparinga	Adelaide - South	Onkaparinga CC	
464				495				4108522	Kingston			Morphett Vale - West	Onkaparinga	Adelaide - South	Onkaparinga CC	
233	7,139			250	7,311			4108523	Kingston			Morphett Vale - West	Onkaparinga	Adelaide - South	Onkaparinga CC	
312				314				4108601	Kingston		312	314	Reynella	Onkaparinga	Adelaide - South	Onkaparinga CC
557				566				4108602	Kingston		557	566	Reynella	Onkaparinga	Adelaide - South	Onkaparinga CC
428				435				4108603	Kingston		428	435	Reynella	Onkaparinga	Adelaide - South	Onkaparinga CC
292				290				4108604	Kingston		292	290	Reynella	Onkaparinga	Adelaide - South	Onkaparinga CC
302				295				4108605	Kingston		302	295	Reynella	Onkaparinga	Adelaide - South	Onkaparinga CC
0				0				4108606	Kingston		0	0	Reynella	Onkaparinga	Adelaide - South	Marion CC
161				159				4108606	Kingston		161	159	Reynella	Onkaparinga	Adelaide - South	Onkaparinga CC
411				414				4108607	Kingston		411	414	Reynella	Onkaparinga	Adelaide - South	Onkaparinga CC
515				592				4108608	Kingston		515	592	Reynella	Onkaparinga	Adelaide - South	Onkaparinga CC
422				414				4108609	Kingston		422	414	Reynella	Onkaparinga	Adelaide - South	Onkaparinga CC
294				300				4108610	Kingston		294	300	Reynella	Onkaparinga	Adelaide - South	Onkaparinga CC
456				452				4108611	Kingston		456	452	Reynella	Onkaparinga	Adelaide - South	Onkaparinga CC
306				304				4108612	Kingston		306	304	Reynella	Onkaparinga	Adelaide - South	Onkaparinga CC
349				348				4108613	Kingston		349	348	Reynella	Onkaparinga	Adelaide - South	Onkaparinga CC
339				333				4108614	Kingston		339	333	Reynella	Onkaparinga	Adelaide - South	Onkaparinga CC
601				641				4108615	Kingston		601	641	Reynella	Onkaparinga	Adelaide - South	Onkaparinga CC
252				262				4108616	Kingston		252	262	Reynella	Onkaparinga	Adelaide - South	Onkaparinga CC
372				369				4108617	Kingston		372	369	Reynella	Onkaparinga	Adelaide - South	Onkaparinga CC
348				348				4108618	Kingston		348	348	Reynella	Onkaparinga	Adelaide - South	Onkaparinga CC
327				319				4108619	Kingston		327	319	Reynella	Onkaparinga	Adelaide - South	Onkaparinga CC
273				286				4108620	Kingston		273	286	Reynella	Onkaparinga	Adelaide - South	Onkaparinga CC
2				2				4108621	Kingston		2	2	Reynella	Onkaparinga	Adelaide - South	Onkaparinga CC
316	7,635			310	7,753			4108622	Kingston		316	310	Reynella	Onkaparinga	Adelaide - South	Onkaparinga CC
								Kingston			0	0				Marion CC
								Kingston			7,635	7,753				Onkaparinga CC
309				341				4108701	Kingston				Seaford (SA)	Onkaparinga	Adelaide - South	Onkaparinga CC
335				356				4108702	Kingston				Seaford (SA)	Onkaparinga	Adelaide - South	Onkaparinga CC
719				997				4108703	Kingston				Seaford (SA)	Onkaparinga	Adelaide - South	Onkaparinga CC
416				450				4108704	Kingston				Seaford (SA)	Onkaparinga	Adelaide - South	Onkaparinga CC
395				389				4108705	Kingston				Seaford (SA)	Onkaparinga	Adelaide - South	Onkaparinga CC
365				376				4108706	Kingston				Seaford (SA)	Onkaparinga	Adelaide - South	Onkaparinga CC
316				302				4108707	Kingston				Seaford (SA)	Onkaparinga	Adelaide - South	Onkaparinga CC
407				451				4108708	Kingston				Seaford (SA)	Onkaparinga	Adelaide - South	Onkaparinga CC
525				641				4108709	Kingston				Seaford (SA)	Onkaparinga	Adelaide - South	Onkaparinga CC
467				465				4108710	Kingston				Seaford (SA)	Onkaparinga	Adelaide - South	Onkaparinga CC
404				412				4108711	Kingston				Seaford (SA)	Onkaparinga	Adelaide - South	Onkaparinga CC
281				285				4108712	Kingston				Seaford (SA)	Onkaparinga	Adelaide - South	Onkaparinga CC
303				301				4108713	Kingston				Seaford (SA)	Onkaparinga	Adelaide - South	Onkaparinga CC
328				324				4108714	Kingston				Seaford (SA)	Onkaparinga	Adelaide - South	Onkaparinga CC
421				414				4108715	Kingston				Seaford (SA)	Onkaparinga	Adelaide - South	Onkaparinga CC
369				381				4108716	Kingston				Seaford (SA)	Onkaparinga	Adelaide - South	Onkaparinga CC
553				548				4108717	Kingston				Seaford (SA)	Onkaparinga	Adelaide - South	Onkaparinga CC
377				398				4108718	Kingston				Seaford (SA)	Onkaparinga	Adelaide - South	Onkaparinga CC
251				248				4108719	Kingston				Seaford (SA)	Onkaparinga	Adelaide - South	Onkaparinga CC
162				177				4108720	Kingston				Seaford (SA)	Onkaparinga	Adelaide - South	Onkaparinga CC



Current 4/9/17: 1,195,031				Projected 20/1/22 1,227,310				SA1_7DIGITCODE_2011	Current CED	If Changed Proposed CED	Divided or T'ferred SA2's - Current	Divided or T'ferred SA2's - Projected	SA2_NAME_2011	SA3_NAME_2011	SA4_NAME_2011	LGA
SA1	SA2	SA3	SA4	SA1	SA2	SA3	SA4									
455				451				4108721	Kingston			Seaford (SA)	Onkaparinga	Adelaide - South	Onkaparinga CC	
275				292				4108722	Kingston			Seaford (SA)	Onkaparinga	Adelaide - South	Onkaparinga CC	
466				481				4108723	Kingston			Seaford (SA)	Onkaparinga	Adelaide - South	Onkaparinga CC	
477				498				4108724	Kingston			Seaford (SA)	Onkaparinga	Adelaide - South	Onkaparinga CC	
290				288				4108725	Kingston			Seaford (SA)	Onkaparinga	Adelaide - South	Onkaparinga CC	
283				279				4108726	Kingston			Seaford (SA)	Onkaparinga	Adelaide - South	Onkaparinga CC	
238				238				4108727	Kingston			Seaford (SA)	Onkaparinga	Adelaide - South	Onkaparinga CC	
269				278				4108728	Kingston			Seaford (SA)	Onkaparinga	Adelaide - South	Onkaparinga CC	
280				293				4108729	Kingston			Seaford (SA)	Onkaparinga	Adelaide - South	Onkaparinga CC	
389				416				4108730	Kingston			Seaford (SA)	Onkaparinga	Adelaide - South	Onkaparinga CC	
237				237				4108731	Kingston			Seaford (SA)	Onkaparinga	Adelaide - South	Onkaparinga CC	
304				310				4108732	Kingston			Seaford (SA)	Onkaparinga	Adelaide - South	Onkaparinga CC	
324				332				4108733	Kingston			Seaford (SA)	Onkaparinga	Adelaide - South	Onkaparinga CC	
369				364				4108734	Kingston			Seaford (SA)	Onkaparinga	Adelaide - South	Onkaparinga CC	
373				393				4108735	Kingston			Seaford (SA)	Onkaparinga	Adelaide - South	Onkaparinga CC	
468				510				4108736	Kingston			Seaford (SA)	Onkaparinga	Adelaide - South	Onkaparinga CC	
2,414				3,418				4108737	Kingston			Seaford (SA)	Onkaparinga	Adelaide - South	Onkaparinga CC	
181	15,795			184	17,518			4108738	Kingston			Seaford (SA)	Onkaparinga	Adelaide - South	Onkaparinga CC	
324				317				4108801	Mayo			Willunga	Onkaparinga	Adelaide - South	Onkaparinga CC	
253				251				4108802	Mayo			Willunga	Onkaparinga	Adelaide - South	Onkaparinga CC	
361				361				4108803	Mayo			Willunga	Onkaparinga	Adelaide - South	Onkaparinga CC	
358				357				4108804	Mayo			Willunga	Onkaparinga	Adelaide - South	Onkaparinga CC	
199				216				4108805	Mayo			Willunga	Onkaparinga	Adelaide - South	Onkaparinga CC	
165				175				4108806	Mayo			Willunga	Onkaparinga	Adelaide - South	Onkaparinga CC	
275				288				4108807	Mayo			Willunga	Onkaparinga	Adelaide - South	Onkaparinga CC	
254				242				4108808	Mayo			Willunga	Onkaparinga	Adelaide - South	Onkaparinga CC	
201				229				4108809	Mayo			Willunga	Onkaparinga	Adelaide - South	Onkaparinga CC	
228	2,618			242	2,678			4108810	Mayo			Willunga	Onkaparinga	Adelaide - South	Onkaparinga CC	
0				0				4108901	Kingston			Woodcroft	Onkaparinga	Adelaide - South	Onkaparinga CC	
405				389				4108902	Kingston			Woodcroft	Onkaparinga	Adelaide - South	Onkaparinga CC	
500				495				4108903	Kingston			Woodcroft	Onkaparinga	Adelaide - South	Onkaparinga CC	
553				636				4108904	Kingston			Woodcroft	Onkaparinga	Adelaide - South	Onkaparinga CC	
279				270				4108905	Kingston			Woodcroft	Onkaparinga	Adelaide - South	Onkaparinga CC	
273				277				4108906	Kingston			Woodcroft	Onkaparinga	Adelaide - South	Onkaparinga CC	
305				307				4108907	Kingston			Woodcroft	Onkaparinga	Adelaide - South	Onkaparinga CC	
347				344				4108908	Kingston			Woodcroft	Onkaparinga	Adelaide - South	Onkaparinga CC	
267				267				4108909	Kingston			Woodcroft	Onkaparinga	Adelaide - South	Onkaparinga CC	
176				192				4108910	Kingston			Woodcroft	Onkaparinga	Adelaide - South	Onkaparinga CC	
286				276				4108911	Kingston			Woodcroft	Onkaparinga	Adelaide - South	Onkaparinga CC	
265				268				4108912	Kingston			Woodcroft	Onkaparinga	Adelaide - South	Onkaparinga CC	
326				338				4108913	Kingston			Woodcroft	Onkaparinga	Adelaide - South	Onkaparinga CC	
256				254				4108914	Kingston			Woodcroft	Onkaparinga	Adelaide - South	Onkaparinga CC	
281				283				4108915	Kingston			Woodcroft	Onkaparinga	Adelaide - South	Onkaparinga CC	
361				368				4108916	Kingston			Woodcroft	Onkaparinga	Adelaide - South	Onkaparinga CC	
364				358				4108917	Kingston			Woodcroft	Onkaparinga	Adelaide - South	Onkaparinga CC	
181				180				4108918	Kingston			Woodcroft	Onkaparinga	Adelaide - South	Onkaparinga CC	
330				325				4108919	Kingston			Woodcroft	Onkaparinga	Adelaide - South	Onkaparinga CC	
580				595				4108920	Kingston			Woodcroft	Onkaparinga	Adelaide - South	Onkaparinga CC	
190				171				4108921	Kingston			Woodcroft	Onkaparinga	Adelaide - South	Onkaparinga CC	
309				315				4108922	Kingston			Woodcroft	Onkaparinga	Adelaide - South	Onkaparinga CC	
634				728				4108923	Kingston			Woodcroft	Onkaparinga	Adelaide - South	Onkaparinga CC	
216				221				4108924	Kingston			Woodcroft	Onkaparinga	Adelaide - South	Onkaparinga CC	
266				262				4108925	Kingston			Woodcroft	Onkaparinga	Adelaide - South	Onkaparinga CC	
323				331				4108926	Kingston			Woodcroft	Onkaparinga	Adelaide - South	Onkaparinga CC	
230				228				4108927	Kingston			Woodcroft	Onkaparinga	Adelaide - South	Onkaparinga CC	
0	8,503	123,609	262,363	0	8,678	126,358	268,317	4108928	Kingston			Woodcroft	Onkaparinga	Adelaide - South	Onkaparinga CC	
194				192				4109001	Port Adelaide			Beverley	Charles Sturt	Adelaide - West	Charles Sturt CC	
231				260				4109002	Port Adelaide			Beverley	Charles Sturt	Adelaide - West	Charles Sturt CC	
399				402				4109003	Port Adelaide			Beverley	Charles Sturt	Adelaide - West	Charles Sturt CC	
386				411				4109004	Port Adelaide			Beverley	Charles Sturt	Adelaide - West	Charles Sturt CC	
271				269				4109005	Port Adelaide			Beverley	Charles Sturt	Adelaide - West	Charles Sturt CC	
201				211				4109006	Port Adelaide			Beverley	Charles Sturt	Adelaide - West	Charles Sturt CC	
257				283				4109007	Port Adelaide			Beverley	Charles Sturt	Adelaide - West	Charles Sturt CC	
370				379				4109008	Port Adelaide			Beverley	Charles Sturt	Adelaide - West	Charles Sturt CC	
264				260				4109009	Port Adelaide			Beverley	Charles Sturt	Adelaide - West	Charles Sturt CC	
296				301				4109010	Port Adelaide			Beverley	Charles Sturt	Adelaide - West	Charles Sturt CC	
248				281				4109011	Port Adelaide			Beverley	Charles Sturt	Adelaide - West	Charles Sturt CC	
270				267				4109012	Port Adelaide			Beverley	Charles Sturt	Adelaide - West	Charles Sturt CC	
387				422				4109013	Port Adelaide			Beverley	Charles Sturt	Adelaide - West	Charles Sturt CC	
379				423				4109014	Port Adelaide			Beverley	Charles Sturt	Adelaide - West	Charles Sturt CC	
326				352				4109015	Port Adelaide			Beverley	Charles Sturt	Adelaide - West	Charles Sturt CC	
304				306				4109016	Port Adelaide			Beverley	Charles Sturt	Adelaide - West	Charles Sturt CC	
218				234				4109017	Port Adelaide			Beverley	Charles Sturt	Adelaide - West	Charles Sturt CC	

Current 4/9/17: 1,195,031				Projected 20/1/22 1,227,310				SA1_7DIGITCODE_2011	Current CED	If Changed Proposed CED	Divided or T'ferred SA2's - Current	Divided or T'ferred SA2's - Projected	SA2_NAME_2011	SA3_NAME_2011	SA4_NAME_2011	LGA
SA1	SA2	SA3	SA4	SA1	SA2	SA3	SA4									
134				131				4109018 Port Adelaide				Beverley	Charles Sturt	Adelaide - West	Charles Sturt CC	
340	5,475			407	5,791			4109019 Port Adelaide				Beverley	Charles Sturt	Adelaide - West	Charles Sturt CC	
364				381				4109101 Hindmarsh		364	381	Flinders Park	Charles Sturt	Adelaide - West	Charles Sturt CC	
319				312				4109102 Hindmarsh		319	312	Flinders Park	Charles Sturt	Adelaide - West	Charles Sturt CC	
435				456				4109103 Hindmarsh		435	456	Flinders Park	Charles Sturt	Adelaide - West	Charles Sturt CC	
367				363				4109104 Hindmarsh		367	363	Flinders Park	Charles Sturt	Adelaide - West	Charles Sturt CC	
280				281				4109105 Hindmarsh		280	281	Flinders Park	Charles Sturt	Adelaide - West	Charles Sturt CC	
428				461				4109106 Hindmarsh		428	461	Flinders Park	Charles Sturt	Adelaide - West	Charles Sturt CC	
275				275				4109107 Hindmarsh		275	275	Flinders Park	Charles Sturt	Adelaide - West	Charles Sturt CC	
256				253				4109108 Hindmarsh		256	253	Flinders Park	Charles Sturt	Adelaide - West	Charles Sturt CC	
246				262				4109109 Hindmarsh		246	262	Flinders Park	Charles Sturt	Adelaide - West	Charles Sturt CC	
238				241				4109110 Hindmarsh		238	241	Flinders Park	Charles Sturt	Adelaide - West	Charles Sturt CC	
343				354				4109111 Hindmarsh		343	354	Flinders Park	Charles Sturt	Adelaide - West	Charles Sturt CC	
289				286				4109112 Hindmarsh		289	286	Flinders Park	Charles Sturt	Adelaide - West	Charles Sturt CC	
508				523				4109113 Hindmarsh		508	523	Flinders Park	Charles Sturt	Adelaide - West	Charles Sturt CC	
303				300				4109114 Hindmarsh		303	300	Flinders Park	Charles Sturt	Adelaide - West	Charles Sturt CC	
399				410				4109115 Hindmarsh		399	410	Flinders Park	Charles Sturt	Adelaide - West	Charles Sturt CC	
259				266				4109116 Hindmarsh		259	266	Flinders Park	Charles Sturt	Adelaide - West	Charles Sturt CC	
493				491				4109117 Hindmarsh		493	491	Flinders Park	Charles Sturt	Adelaide - West	Charles Sturt CC	
474				469				4109118 Hindmarsh		474	469	Flinders Park	Charles Sturt	Adelaide - West	Charles Sturt CC	
665				736				4109119 Port Adelaide		665	736	Flinders Park	Charles Sturt	Adelaide - West	Charles Sturt CC	
258				277				4109120 Port Adelaide		258	277	Flinders Park	Charles Sturt	Adelaide - West	Charles Sturt CC	
318				322				4109121 Port Adelaide		318	322	Flinders Park	Charles Sturt	Adelaide - West	Charles Sturt CC	
436				447				4109122 Port Adelaide		436	447	Flinders Park	Charles Sturt	Adelaide - West	Charles Sturt CC	
389				395				4109123 Port Adelaide		389	395	Flinders Park	Charles Sturt	Adelaide - West	Charles Sturt CC	
217				231				4109124 Port Adelaide		217	231	Flinders Park	Charles Sturt	Adelaide - West	Charles Sturt CC	
349				365				4109125 Port Adelaide		349	365	Flinders Park	Charles Sturt	Adelaide - West	Charles Sturt CC	
453				455				4109126 Port Adelaide		453	455	Flinders Park	Charles Sturt	Adelaide - West	Charles Sturt CC	
315				323				4109127 Port Adelaide		315	323	Flinders Park	Charles Sturt	Adelaide - West	Charles Sturt CC	
308				297				4109128 Port Adelaide		308	297	Flinders Park	Charles Sturt	Adelaide - West	Charles Sturt CC	
302				298				4109129 Port Adelaide		302	298	Flinders Park	Charles Sturt	Adelaide - West	Charles Sturt CC	
307	10,593			306	10,836			4109130 Port Adelaide		307	306	Flinders Park	Charles Sturt	Adelaide - West	Charles Sturt CC	
								Hindmarsh		6,276	6,384					
								Port Adelaide		4,317	4,452					
507				527				4109201 Hindmarsh				Henley Beach	Charles Sturt	Adelaide - West	Charles Sturt CC	
370				381				4109202 Hindmarsh				Henley Beach	Charles Sturt	Adelaide - West	Charles Sturt CC	
161				155				4109203 Hindmarsh				Henley Beach	Charles Sturt	Adelaide - West	Charles Sturt CC	
323				332				4109204 Hindmarsh				Henley Beach	Charles Sturt	Adelaide - West	Charles Sturt CC	
275				272				4109205 Hindmarsh				Henley Beach	Charles Sturt	Adelaide - West	Charles Sturt CC	
415				453				4109206 Hindmarsh				Henley Beach	Charles Sturt	Adelaide - West	Charles Sturt CC	
287				284				4109207 Hindmarsh				Henley Beach	Charles Sturt	Adelaide - West	Charles Sturt CC	
273				273				4109208 Hindmarsh				Henley Beach	Charles Sturt	Adelaide - West	Charles Sturt CC	
388				383				4109209 Hindmarsh				Henley Beach	Charles Sturt	Adelaide - West	Charles Sturt CC	
519				516				4109210 Hindmarsh				Henley Beach	Charles Sturt	Adelaide - West	Charles Sturt CC	
283				306				4109211 Hindmarsh				Henley Beach	Charles Sturt	Adelaide - West	Charles Sturt CC	
229				223				4109212 Hindmarsh				Henley Beach	Charles Sturt	Adelaide - West	Charles Sturt CC	
323				322				4109213 Hindmarsh				Henley Beach	Charles Sturt	Adelaide - West	Charles Sturt CC	
404				454				4109214 Hindmarsh				Henley Beach	Charles Sturt	Adelaide - West	Charles Sturt CC	
375				406				4109215 Hindmarsh				Henley Beach	Charles Sturt	Adelaide - West	Charles Sturt CC	
308				323				4109216 Hindmarsh				Henley Beach	Charles Sturt	Adelaide - West	Charles Sturt CC	
272				294				4109217 Hindmarsh				Henley Beach	Charles Sturt	Adelaide - West	Charles Sturt CC	
469				474				4109218 Hindmarsh				Henley Beach	Charles Sturt	Adelaide - West	Charles Sturt CC	
362				383				4109219 Hindmarsh				Henley Beach	Charles Sturt	Adelaide - West	Charles Sturt CC	
534				587				4109220 Hindmarsh				Henley Beach	Charles Sturt	Adelaide - West	Charles Sturt CC	
393				381				4109221 Hindmarsh				Henley Beach	Charles Sturt	Adelaide - West	Charles Sturt CC	
523				571				4109222 Hindmarsh				Henley Beach	Charles Sturt	Adelaide - West	Charles Sturt CC	
201				200				4109223 Hindmarsh				Henley Beach	Charles Sturt	Adelaide - West	Charles Sturt CC	
306				302				4109224 Hindmarsh				Henley Beach	Charles Sturt	Adelaide - West	Charles Sturt CC	
380				389				4109225 Hindmarsh				Henley Beach	Charles Sturt	Adelaide - West	Charles Sturt CC	
256				269				4109226 Hindmarsh				Henley Beach	Charles Sturt	Adelaide - West	Charles Sturt CC	
241				259				4109227 Hindmarsh				Henley Beach	Charles Sturt	Adelaide - West	Charles Sturt CC	
185				183				4109228 Hindmarsh				Henley Beach	Charles Sturt	Adelaide - West	Charles Sturt CC	
282				309				4109229 Hindmarsh				Henley Beach	Charles Sturt	Adelaide - West	Charles Sturt CC	
242				238				4109230 Hindmarsh				Henley Beach	Charles Sturt	Adelaide - West	Charles Sturt CC	
287				298				4109231 Hindmarsh				Henley Beach	Charles Sturt	Adelaide - West	Charles Sturt CC	
312				313				4109232 Hindmarsh				Henley Beach	Charles Sturt	Adelaide - West	Charles Sturt CC	
358				371				4109233 Hindmarsh				Henley Beach	Charles Sturt	Adelaide - West	Charles Sturt CC	
344	11,387			343	11,774			4109234 Hindmarsh				Henley Beach	Charles Sturt	Adelaide - West	Charles Sturt CC	
350				339				4109301 Port Adelaide		350	339	Hindmarsh - Brompton	Charles Sturt	Adelaide - West	Charles Sturt CC	
339				307				4109302 Port Adelaide		339	307	Hindmarsh - Brompton	Charles Sturt	Adelaide - West	Charles Sturt CC	
71				80				4109303 Adelaide	Hindmarsh	71	80	Hindmarsh - Brompton	Charles Sturt	Adelaide - West	Charles Sturt CC	
85				97				4109303 Adelaide	Port Adelaide (Angas)	85	97	Hindmarsh - Brompton	Charles Sturt	Adelaide - West	Charles Sturt CC	
285				283				4109304 Adelaide	Port Adelaide (Angas)	285	283	Hindmarsh - Brompton	Charles Sturt	Adelaide - West	Charles Sturt CC	

Current 4/9/17: 1,195,031				Projected 20/1/22 1,227,310				If Changed		Divided or T'ferred	Divided or T'ferred	SA2_NAME_2011	SA3_NAME_2011	SA4_NAME_2011	LGA	
SA1	SA2	SA3	SA4	SA1	SA2	SA3	SA4	SA1_7DIGITCODE_2011	Current CED	Proposed CED	SA2's - Current	SA2's - Projected	SA2_NAME_2011	SA3_NAME_2011	SA4_NAME_2011	LGA
515				532				4109305	Adelaide	Port Adelaide (Angas)	515	532	Hindmarsh - Brompton	Charles Sturt	Adelaide - West	Charles Sturt CC
305				301				4109306	Port Adelaide		305	301	Hindmarsh - Brompton	Charles Sturt	Adelaide - West	Charles Sturt CC
366				360				4109307	Port Adelaide		366	360	Hindmarsh - Brompton	Charles Sturt	Adelaide - West	Charles Sturt CC
266				285				4109308	Adelaide	Port Adelaide (Angas)	266	285	Hindmarsh - Brompton	Charles Sturt	Adelaide - West	Charles Sturt CC
265				262				4109309	Adelaide	Port Adelaide (Angas)	265	262	Hindmarsh - Brompton	Charles Sturt	Adelaide - West	Charles Sturt CC
275				291				4109310	Adelaide	Port Adelaide (Angas)	275	291	Hindmarsh - Brompton	Charles Sturt	Adelaide - West	Charles Sturt CC
328				339				4109311	Adelaide	Port Adelaide (Angas)	328	339	Hindmarsh - Brompton	Charles Sturt	Adelaide - West	Charles Sturt CC
223				220				4109312	Port Adelaide		223	220	Hindmarsh - Brompton	Charles Sturt	Adelaide - West	Charles Sturt CC
252				260				4109313	Adelaide	Port Adelaide (Angas)	252	260	Hindmarsh - Brompton	Charles Sturt	Adelaide - West	Charles Sturt CC
311				329				4109314	Adelaide	Port Adelaide (Angas)	311	329	Hindmarsh - Brompton	Charles Sturt	Adelaide - West	Charles Sturt CC
269				260				4109315	Adelaide	Port Adelaide (Angas)	269	260	Hindmarsh - Brompton	Charles Sturt	Adelaide - West	Charles Sturt CC
358				350				4109316	Adelaide	Port Adelaide (Angas)	358	350	Hindmarsh - Brompton	Charles Sturt	Adelaide - West	Charles Sturt CC
272				278				4109317	Adelaide	Port Adelaide (Angas)	272	278	Hindmarsh - Brompton	Charles Sturt	Adelaide - West	Charles Sturt CC
567				682				4109318	Adelaide	Port Adelaide (Angas)	567	682	Hindmarsh - Brompton	Charles Sturt	Adelaide - West	Charles Sturt CC
315				340				4109319	Adelaide	Port Adelaide (Angas)	315	340	Hindmarsh - Brompton	Charles Sturt	Adelaide - West	Charles Sturt CC
312				325				4109320	Adelaide	Port Adelaide (Angas)	312	325	Hindmarsh - Brompton	Charles Sturt	Adelaide - West	Charles Sturt CC
378				401				4109321	Adelaide	Port Adelaide (Angas)	378	401	Hindmarsh - Brompton	Charles Sturt	Adelaide - West	Charles Sturt CC
351				404				4109322	Adelaide	Port Adelaide (Angas)	351	404	Hindmarsh - Brompton	Charles Sturt	Adelaide - West	Charles Sturt CC
380				378				4109323	Port Adelaide		380	378	Hindmarsh - Brompton	Charles Sturt	Adelaide - West	Charles Sturt CC
275				262				4109324	Port Adelaide		275	262	Hindmarsh - Brompton	Charles Sturt	Adelaide - West	Charles Sturt CC
253				255				4109325	Hindmarsh		253	255	Hindmarsh - Brompton	Charles Sturt	Adelaide - West	Charles Sturt CC
199				201				4109326	Port Adelaide		199	201	Hindmarsh - Brompton	Charles Sturt	Adelaide - West	Charles Sturt CC
376				372				4109327	Port Adelaide		376	372	Hindmarsh - Brompton	Charles Sturt	Adelaide - West	Charles Sturt CC
296				301				4109328	Port Adelaide		296	301	Hindmarsh - Brompton	Charles Sturt	Adelaide - West	Charles Sturt CC
255				257				4109329	Port Adelaide		255	257	Hindmarsh - Brompton	Charles Sturt	Adelaide - West	Charles Sturt CC
181				183				4109330	Hindmarsh		181	183	Hindmarsh - Brompton	Charles Sturt	Adelaide - West	Charles Sturt CC
195				196				4109331	Hindmarsh		195	196	Hindmarsh - Brompton	Charles Sturt	Adelaide - West	Charles Sturt CC
236				245				4109332	Port Adelaide		236	245	Hindmarsh - Brompton	Charles Sturt	Adelaide - West	Charles Sturt CC
224				221				4109333	Hindmarsh		224	221	Hindmarsh - Brompton	Charles Sturt	Adelaide - West	Charles Sturt CC
264				270				4109334	Port Adelaide		264	270	Hindmarsh - Brompton	Charles Sturt	Adelaide - West	Charles Sturt CC
386				393				4109335	Port Adelaide		386	393	Hindmarsh - Brompton	Charles Sturt	Adelaide - West	Charles Sturt CC
219				224				4109336	Port Adelaide		219	224	Hindmarsh - Brompton	Charles Sturt	Adelaide - West	Charles Sturt CC
264				256				4109337	Port Adelaide		264	256	Hindmarsh - Brompton	Charles Sturt	Adelaide - West	Charles Sturt CC
227				219				4109338	Port Adelaide		227	219	Hindmarsh - Brompton	Charles Sturt	Adelaide - West	Charles Sturt CC
268				276				4109339	Port Adelaide		268	276	Hindmarsh - Brompton	Charles Sturt	Adelaide - West	Charles Sturt CC
286				294				4109340	Hindmarsh		286	294	Hindmarsh - Brompton	Charles Sturt	Adelaide - West	Charles Sturt CC
207				209				4109341	Port Adelaide		207	209	Hindmarsh - Brompton	Charles Sturt	Adelaide - West	Charles Sturt CC
209				203				4109342	Hindmarsh		209	203	Hindmarsh - Brompton	Charles Sturt	Adelaide - West	Charles Sturt CC
243				241				4109343	Port Adelaide		243	241	Hindmarsh - Brompton	Charles Sturt	Adelaide - West	Charles Sturt CC
301	12,802			317	13,098			4109344	Adelaide	Port Adelaide (Angas)	301	317	Hindmarsh - Brompton	Charles Sturt	Adelaide - West	Charles Sturt CC
									Adelaide	Hindmarsh	71	80				
									Adelaide	Port Adelaide (Angas)	5,705	6,035				
									Hindmarsh		1,348	1,352				
									Port Adelaide		5,678	5,631				
377				376				4109401	Port Adelaide	Hindmarsh	377	376	Royal Park - Hendon - Albert Park	Charles Sturt	Adelaide - West	Charles Sturt CC
314				324				4109402	Port Adelaide	Hindmarsh	314	324	Royal Park - Hendon - Albert Park	Charles Sturt	Adelaide - West	Charles Sturt CC
332				354				4109403	Port Adelaide	Hindmarsh	332	354	Royal Park - Hendon - Albert Park	Charles Sturt	Adelaide - West	Charles Sturt CC
506				512				4109404	Port Adelaide	Hindmarsh	506	512	Royal Park - Hendon - Albert Park	Charles Sturt	Adelaide - West	Charles Sturt CC
338				337				4109405	Port Adelaide	Hindmarsh	338	337	Royal Park - Hendon - Albert Park	Charles Sturt	Adelaide - West	Charles Sturt CC
381				393				4109406	Port Adelaide	Hindmarsh	381	393	Royal Park - Hendon - Albert Park	Charles Sturt	Adelaide - West	Charles Sturt CC
485				479				4109407	Port Adelaide		485	479	Royal Park - Hendon - Albert Park	Charles Sturt	Adelaide - West	Charles Sturt CC
534				550				4109408	Port Adelaide		534	550	Royal Park - Hendon - Albert Park	Charles Sturt	Adelaide - West	Charles Sturt CC
4				4				4109409	Port Adelaide		4	4	Royal Park - Hendon - Albert Park	Charles Sturt	Adelaide - West	Charles Sturt CC
0				0				4109410	Port Adelaide		0	0	Royal Park - Hendon - Albert Park	Charles Sturt	Adelaide - West	Charles Sturt CC
5				7				4109410	Port Adelaide	Hindmarsh	5	7	Royal Park - Hendon - Albert Park	Charles Sturt	Adelaide - West	Charles Sturt CC
394				398				4109411	Port Adelaide		394	398	Royal Park - Hendon - Albert Park	Charles Sturt	Adelaide - West	Charles Sturt CC
259				265				4109412	Port Adelaide		259	265	Royal Park - Hendon - Albert Park	Charles Sturt	Adelaide - West	Charles Sturt CC
213				219				4109413	Port Adelaide		213	219	Royal Park - Hendon - Albert Park	Charles Sturt	Adelaide - West	Charles Sturt CC
242	4,384			242	4,460			4109414	Port Adelaide		242	242	Royal Park - Hendon - Albert Park	Charles Sturt	Adelaide - West	Charles Sturt CC
									Port Adelaide		2,131	2,157				
									Port Adelaide	Hindmarsh	2,253	2,303				
22				22				4109501	Hindmarsh		22	22	Seaton - Grange	Charles Sturt	Adelaide - West	Charles Sturt CC
320				351				4109502	Hindmarsh		320	351	Seaton - Grange	Charles Sturt	Adelaide - West	Charles Sturt CC
420				414				4109503	Hindmarsh		420	414	Seaton - Grange	Charles Sturt	Adelaide - West	Charles Sturt CC
341				349				4109504	Hindmarsh		341	349	Seaton - Grange	Charles Sturt	Adelaide - West	Charles Sturt CC
453				449				4109505	Hindmarsh		453	449	Seaton - Grange	Charles Sturt	Adelaide - West	Charles Sturt CC
374				389				4109506	Hindmarsh		374	389	Seaton - Grange	Charles Sturt	Adelaide - West	Charles Sturt CC
213				211				4109507	Hindmarsh		213	211	Seaton - Grange	Charles Sturt	Adelaide - West	Charles Sturt CC
296				295				4109508	Hindmarsh		296	295	Seaton - Grange	Charles Sturt	Adelaide - West	Charles Sturt CC
388				385				4109509	Hindmarsh		388	385	Seaton - Grange	Charles Sturt	Adelaide - West	Charles Sturt CC
271				276				4109510	Hindmarsh		271	276	Seaton - Grange	Charles Sturt	Adelaide - West	Charles Sturt CC
403				422				4109511	Port Adelaide		403	422	Seaton - Grange	Charles Sturt	Adelaide - West	Charles Sturt CC
366				364				4109512	Port Adelaide		366	364	Seaton - Grange	Charles Sturt	Adelaide - West	Charles Sturt CC

Current 4/9/17: 1,195,031				Projected 20/1/22 1,227,310				SA1_7DIGITCODE_2011	Current CED	If Changed Proposed CED	Divided or T'ferred SA2's - Current	Divided or T'ferred SA2's - Projected	SA2_NAME_2011	SA3_NAME_2011	SA4_NAME_2011	LGA
SA1	SA2	SA3	SA4	SA1	SA2	SA3	SA4									
287				301				4109513	Port Adelaide		287	301	Seaton - Grange	Charles Sturt	Adelaide - West	Charles Sturt CC
236				257				4109514	Port Adelaide		236	257	Seaton - Grange	Charles Sturt	Adelaide - West	Charles Sturt CC
290				310				4109515	Port Adelaide		290	310	Seaton - Grange	Charles Sturt	Adelaide - West	Charles Sturt CC
400				430				4109516	Port Adelaide		400	430	Seaton - Grange	Charles Sturt	Adelaide - West	Charles Sturt CC
2				2				4109517	Hindmarsh		2	2	Seaton - Grange	Charles Sturt	Adelaide - West	Charles Sturt CC
229				239				4109518	Hindmarsh		229	239	Seaton - Grange	Charles Sturt	Adelaide - West	Charles Sturt CC
342				355				4109519	Port Adelaide		342	355	Seaton - Grange	Charles Sturt	Adelaide - West	Charles Sturt CC
262				256				4109520	Hindmarsh		262	256	Seaton - Grange	Charles Sturt	Adelaide - West	Charles Sturt CC
380				395				4109521	Hindmarsh		380	395	Seaton - Grange	Charles Sturt	Adelaide - West	Charles Sturt CC
370				392				4109522	Port Adelaide		370	392	Seaton - Grange	Charles Sturt	Adelaide - West	Charles Sturt CC
395				409				4109523	Port Adelaide		395	409	Seaton - Grange	Charles Sturt	Adelaide - West	Charles Sturt CC
348				347				4109524	Port Adelaide		348	347	Seaton - Grange	Charles Sturt	Adelaide - West	Charles Sturt CC
433				435				4109525	Port Adelaide		433	435	Seaton - Grange	Charles Sturt	Adelaide - West	Charles Sturt CC
247				252				4109526	Hindmarsh		247	252	Seaton - Grange	Charles Sturt	Adelaide - West	Charles Sturt CC
245				257				4109527	Hindmarsh		245	257	Seaton - Grange	Charles Sturt	Adelaide - West	Charles Sturt CC
266				265				4109528	Hindmarsh		266	265	Seaton - Grange	Charles Sturt	Adelaide - West	Charles Sturt CC
383				393				4109529	Hindmarsh		383	393	Seaton - Grange	Charles Sturt	Adelaide - West	Charles Sturt CC
393				357				4109530	Hindmarsh		393	357	Seaton - Grange	Charles Sturt	Adelaide - West	Charles Sturt CC
402				437				4109531	Hindmarsh		402	437	Seaton - Grange	Charles Sturt	Adelaide - West	Charles Sturt CC
388				386				4109532	Hindmarsh		388	386	Seaton - Grange	Charles Sturt	Adelaide - West	Charles Sturt CC
331				336				4109533	Hindmarsh		331	336	Seaton - Grange	Charles Sturt	Adelaide - West	Charles Sturt CC
153				151				4109534	Hindmarsh		153	151	Seaton - Grange	Charles Sturt	Adelaide - West	Charles Sturt CC
326				319				4109535	Hindmarsh		326	319	Seaton - Grange	Charles Sturt	Adelaide - West	Charles Sturt CC
228				230				4109536	Hindmarsh		228	230	Seaton - Grange	Charles Sturt	Adelaide - West	Charles Sturt CC
316				333				4109537	Hindmarsh		316	333	Seaton - Grange	Charles Sturt	Adelaide - West	Charles Sturt CC
168				163				4109538	Hindmarsh		168	163	Seaton - Grange	Charles Sturt	Adelaide - West	Charles Sturt CC
249				245				4109539	Hindmarsh		249	245	Seaton - Grange	Charles Sturt	Adelaide - West	Charles Sturt CC
182				181				4109540	Hindmarsh		182	181	Seaton - Grange	Charles Sturt	Adelaide - West	Charles Sturt CC
208	12,326			204	12,564			4109541	Port Adelaide		208	204	Seaton - Grange	Charles Sturt	Adelaide - West	Charles Sturt CC
									Hindmarsh		8,248	8,338				
									Port Adelaide		4,078	4,226				
365				361				4109601	Hindmarsh				West Lakes	Charles Sturt	Adelaide - West	Charles Sturt CC
335				325				4109602	Hindmarsh				West Lakes	Charles Sturt	Adelaide - West	Charles Sturt CC
295				287				4109603	Hindmarsh				West Lakes	Charles Sturt	Adelaide - West	Charles Sturt CC
325				322				4109604	Hindmarsh				West Lakes	Charles Sturt	Adelaide - West	Charles Sturt CC
571				561				4109605	Hindmarsh				West Lakes	Charles Sturt	Adelaide - West	Charles Sturt CC
489				483				4109606	Hindmarsh				West Lakes	Charles Sturt	Adelaide - West	Charles Sturt CC
236				233				4109607	Hindmarsh				West Lakes	Charles Sturt	Adelaide - West	Charles Sturt CC
315				313				4109608	Hindmarsh				West Lakes	Charles Sturt	Adelaide - West	Charles Sturt CC
355				347				4109609	Hindmarsh				West Lakes	Charles Sturt	Adelaide - West	Charles Sturt CC
414				404				4109610	Hindmarsh				West Lakes	Charles Sturt	Adelaide - West	Charles Sturt CC
227				225				4109611	Hindmarsh				West Lakes	Charles Sturt	Adelaide - West	Charles Sturt CC
336				351				4109612	Hindmarsh				West Lakes	Charles Sturt	Adelaide - West	Charles Sturt CC
245				243				4109613	Hindmarsh				West Lakes	Charles Sturt	Adelaide - West	Charles Sturt CC
317				317				4109614	Hindmarsh				West Lakes	Charles Sturt	Adelaide - West	Charles Sturt CC
247				243				4109615	Hindmarsh				West Lakes	Charles Sturt	Adelaide - West	Charles Sturt CC
233				233				4109616	Hindmarsh				West Lakes	Charles Sturt	Adelaide - West	Charles Sturt CC
393				382				4109617	Hindmarsh				West Lakes	Charles Sturt	Adelaide - West	Charles Sturt CC
286				286				4109618	Hindmarsh				West Lakes	Charles Sturt	Adelaide - West	Charles Sturt CC
475				472				4109619	Hindmarsh				West Lakes	Charles Sturt	Adelaide - West	Charles Sturt CC
385				370				4109620	Hindmarsh				West Lakes	Charles Sturt	Adelaide - West	Charles Sturt CC
450				443				4109621	Hindmarsh				West Lakes	Charles Sturt	Adelaide - West	Charles Sturt CC
434				424				4109622	Hindmarsh				West Lakes	Charles Sturt	Adelaide - West	Charles Sturt CC
328				326				4109623	Hindmarsh				West Lakes	Charles Sturt	Adelaide - West	Charles Sturt CC
467				458				4109624	Hindmarsh				West Lakes	Charles Sturt	Adelaide - West	Charles Sturt CC
514				508				4109625	Hindmarsh				West Lakes	Charles Sturt	Adelaide - West	Charles Sturt CC
456				454				4109626	Hindmarsh				West Lakes	Charles Sturt	Adelaide - West	Charles Sturt CC
226				224				4109627	Hindmarsh				West Lakes	Charles Sturt	Adelaide - West	Charles Sturt CC
248				252				4109628	Hindmarsh				West Lakes	Charles Sturt	Adelaide - West	Charles Sturt CC
310				309				4109629	Hindmarsh				West Lakes	Charles Sturt	Adelaide - West	Charles Sturt CC
280				286				4109630	Hindmarsh				West Lakes	Charles Sturt	Adelaide - West	Charles Sturt CC
329				327				4109631	Hindmarsh				West Lakes	Charles Sturt	Adelaide - West	Charles Sturt CC
274				284				4109632	Hindmarsh				West Lakes	Charles Sturt	Adelaide - West	Charles Sturt CC
231				227				4109633	Hindmarsh				West Lakes	Charles Sturt	Adelaide - West	Charles Sturt CC
358	11,749			363	11,643			4109634	Hindmarsh				West Lakes	Charles Sturt	Adelaide - West	Charles Sturt CC
243				254				4109701	Port Adelaide				Woodville - Cheltenham	Charles Sturt	Adelaide - West	Charles Sturt CC
339				360				4109702	Port Adelaide				Woodville - Cheltenham	Charles Sturt	Adelaide - West	Charles Sturt CC
262				258				4109703	Port Adelaide				Woodville - Cheltenham	Charles Sturt	Adelaide - West	Charles Sturt CC
324				332				4109704	Port Adelaide				Woodville - Cheltenham	Charles Sturt	Adelaide - West	Charles Sturt CC
383				400				4109705	Port Adelaide				Woodville - Cheltenham	Charles Sturt	Adelaide - West	Charles Sturt CC
286				285				4109706	Port Adelaide				Woodville - Cheltenham	Charles Sturt	Adelaide - West	Charles Sturt CC
311				322				4109707	Port Adelaide				Woodville - Cheltenham	Charles Sturt	Adelaide - West	Charles Sturt CC
177				180				4109708	Port Adelaide				Woodville - Cheltenham	Charles Sturt	Adelaide - West	Charles Sturt CC









Current 4/9/17: 1,195,031				Projected 20/1/22 1,227,310				SA1_7DIGITCODE_2011	Current CED	If Changed Proposed CED	Divided or T'ferred SA2's - Current	Divided or T'ferred SA2's - Projected	SA2_NAME_2011	SA3_NAME_2011	SA4_NAME_2011	LGA
SA1	SA2	SA3	SA4	SA1	SA2	SA3	SA4									
331				331				4110215	Adelaide	Port Adelaide (Angas)	331	331	The Parks	Port Adelaide - West	Adelaide - West	Port Adelaide Enfield CC
303				304				4110216	Adelaide	Port Adelaide (Angas)	303	304	The Parks	Port Adelaide - West	Adelaide - West	Port Adelaide Enfield CC
402				404				4110217	Adelaide	Port Adelaide (Angas)	402	404	The Parks	Port Adelaide - West	Adelaide - West	Port Adelaide Enfield CC
23				21				4110218	Port Adelaide		23	21	The Parks	Port Adelaide - West	Adelaide - West	Port Adelaide Enfield CC
1				1				4110219	Port Adelaide		1	1	The Parks	Port Adelaide - West	Adelaide - West	Port Adelaide Enfield CC
769				774				4110220	Port Adelaide		769	774	The Parks	Port Adelaide - West	Adelaide - West	Port Adelaide Enfield CC
9				9				4110221	Port Adelaide		9	9	The Parks	Port Adelaide - West	Adelaide - West	Port Adelaide Enfield CC
371				374				4110222	Port Adelaide		371	374	The Parks	Port Adelaide - West	Adelaide - West	Port Adelaide Enfield CC
245				240				4110223	Port Adelaide		245	240	The Parks	Port Adelaide - West	Adelaide - West	Port Adelaide Enfield CC
1				1				4110224	Port Adelaide		1	1	The Parks	Port Adelaide - West	Adelaide - West	Port Adelaide Enfield CC
316				311				4110225	Port Adelaide		316	311	The Parks	Port Adelaide - West	Adelaide - West	Port Adelaide Enfield CC
274				279				4110226	Port Adelaide		274	279	The Parks	Port Adelaide - West	Adelaide - West	Port Adelaide Enfield CC
356				361				4110227	Port Adelaide		356	361	The Parks	Port Adelaide - West	Adelaide - West	Port Adelaide Enfield CC
75				77				4110228	Adelaide	Port Adelaide (Angas)	75	77	The Parks	Port Adelaide - West	Adelaide - West	Charles Sturt CC
298				302				4110228	Adelaide	Port Adelaide (Angas)	298	302	The Parks	Port Adelaide - West	Adelaide - West	Port Adelaide Enfield CC
314				316				4110229	Adelaide	Port Adelaide (Angas)	314	316	The Parks	Port Adelaide - West	Adelaide - West	Port Adelaide Enfield CC
0				0				4110230	Adelaide	Port Adelaide (Angas)	0	0	The Parks	Port Adelaide - West	Adelaide - West	Port Adelaide Enfield CC
298				296				4110231	Adelaide	Port Adelaide (Angas)	298	296	The Parks	Port Adelaide - West	Adelaide - West	Port Adelaide Enfield CC
336				341				4110232	Adelaide	Port Adelaide (Angas)	336	341	The Parks	Port Adelaide - West	Adelaide - West	Port Adelaide Enfield CC
305				306				4110233	Adelaide	Port Adelaide (Angas)	305	306	The Parks	Port Adelaide - West	Adelaide - West	Port Adelaide Enfield CC
266				255				4110234	Adelaide	Port Adelaide (Angas)	266	255	The Parks	Port Adelaide - West	Adelaide - West	Port Adelaide Enfield CC
342				344				4110235	Adelaide	Port Adelaide (Angas)	342	344	The Parks	Port Adelaide - West	Adelaide - West	Port Adelaide Enfield CC
226				233				4110236	Adelaide	Port Adelaide (Angas)	226	233	The Parks	Port Adelaide - West	Adelaide - West	Port Adelaide Enfield CC
258				259				4110237	Port Adelaide		258	259	The Parks	Port Adelaide - West	Adelaide - West	Port Adelaide Enfield CC
426				419				4110238	Port Adelaide		426	419	The Parks	Port Adelaide - West	Adelaide - West	Port Adelaide Enfield CC
204				205				4110239	Port Adelaide		204	205	The Parks	Port Adelaide - West	Adelaide - West	Port Adelaide Enfield CC
343				343				4110240	Port Adelaide		343	343	The Parks	Port Adelaide - West	Adelaide - West	Port Adelaide Enfield CC
240				241				4110241	Port Adelaide		240	241	The Parks	Port Adelaide - West	Adelaide - West	Port Adelaide Enfield CC
203	11,552			200	11,598			4110242	Port Adelaide		203	200	The Parks	Port Adelaide - West	Adelaide - West	Port Adelaide Enfield CC
									Adelaide	Port Adelaide (Angas)	75	77				Charles Sturt CC
									Adelaide	Port Adelaide (Angas)	3,654	3,684				Port Adelaide Enfield CC
									Port Adelaide		7,823	7,837				Port Adelaide Enfield CC
7	7	42,160		4	4	41,910		4110301	Port Adelaide				Torrens Island	Port Adelaide - West	Adelaide - West	Unincorporated SA
0	0			0	0			4110401	Hindmarsh				Adelaide Airport	West Torrens	Adelaide - West	West Torrens CC
132				137				4110501	Hindmarsh				Fulham	West Torrens	Adelaide - West	West Torrens CC
294				298				4110502	Hindmarsh				Fulham	West Torrens	Adelaide - West	West Torrens CC
466				474				4110503	Hindmarsh				Fulham	West Torrens	Adelaide - West	West Torrens CC
333				339				4110504	Hindmarsh				Fulham	West Torrens	Adelaide - West	West Torrens CC
327				321				4110505	Hindmarsh				Fulham	West Torrens	Adelaide - West	West Torrens CC
326				321				4110506	Hindmarsh				Fulham	West Torrens	Adelaide - West	West Torrens CC
181	2,059			183	2,073			4110507	Hindmarsh				Fulham	West Torrens	Adelaide - West	West Torrens CC
390				392				4110601	Hindmarsh				Lockleys	West Torrens	Adelaide - West	West Torrens CC
328				342				4110602	Hindmarsh				Lockleys	West Torrens	Adelaide - West	West Torrens CC
317				315				4110603	Hindmarsh				Lockleys	West Torrens	Adelaide - West	West Torrens CC
329				334				4110604	Hindmarsh				Lockleys	West Torrens	Adelaide - West	West Torrens CC
223				225				4110605	Hindmarsh				Lockleys	West Torrens	Adelaide - West	West Torrens CC
341				347				4110606	Hindmarsh				Lockleys	West Torrens	Adelaide - West	West Torrens CC
365				371				4110607	Hindmarsh				Lockleys	West Torrens	Adelaide - West	West Torrens CC
415				409				4110608	Hindmarsh				Lockleys	West Torrens	Adelaide - West	West Torrens CC
269				275				4110609	Hindmarsh				Lockleys	West Torrens	Adelaide - West	West Torrens CC
323				323				4110610	Hindmarsh				Lockleys	West Torrens	Adelaide - West	West Torrens CC
276				287				4110611	Hindmarsh				Lockleys	West Torrens	Adelaide - West	West Torrens CC
307				311				4110612	Hindmarsh				Lockleys	West Torrens	Adelaide - West	West Torrens CC
388				399				4110613	Hindmarsh				Lockleys	West Torrens	Adelaide - West	West Torrens CC
177				181				4110614	Hindmarsh				Lockleys	West Torrens	Adelaide - West	West Torrens CC
227				230				4110615	Hindmarsh				Lockleys	West Torrens	Adelaide - West	West Torrens CC
327				334				4110616	Hindmarsh				Lockleys	West Torrens	Adelaide - West	West Torrens CC
340				339				4110617	Hindmarsh				Lockleys	West Torrens	Adelaide - West	West Torrens CC
340				351				4110618	Hindmarsh				Lockleys	West Torrens	Adelaide - West	West Torrens CC
264				263				4110619	Hindmarsh				Lockleys	West Torrens	Adelaide - West	West Torrens CC
416				441				4110620	Hindmarsh				Lockleys	West Torrens	Adelaide - West	West Torrens CC
259				265				4110621	Hindmarsh				Lockleys	West Torrens	Adelaide - West	West Torrens CC
358				357				4110622	Hindmarsh				Lockleys	West Torrens	Adelaide - West	West Torrens CC
445				449				4110623	Hindmarsh				Lockleys	West Torrens	Adelaide - West	West Torrens CC
206				199				4110624	Hindmarsh				Lockleys	West Torrens	Adelaide - West	West Torrens CC
301				300				4110625	Hindmarsh				Lockleys	West Torrens	Adelaide - West	West Torrens CC
393				389				4110626	Hindmarsh				Lockleys	West Torrens	Adelaide - West	West Torrens CC
395				395				4110627	Hindmarsh				Lockleys	West Torrens	Adelaide - West	West Torrens CC
206				217				4110628	Hindmarsh				Lockleys	West Torrens	Adelaide - West	West Torrens CC
232	9,157			242	9,282			4110629	Hindmarsh				Lockleys	West Torrens	Adelaide - West	West Torrens CC
0				0				4110701	Hindmarsh		0	0	Plympton	West Torrens	Adelaide - West	West Torrens CC
247				246				4110702	Hindmarsh		247	246	Plympton	West Torrens	Adelaide - West	West Torrens CC
266				278				4110703	Hindmarsh		266	278	Plympton	West Torrens	Adelaide - West	West Torrens CC

Current 4/9/17: 1,195,031				Projected 20/1/22 1,227,310				SA1_7DIGITCODE_2011	Current CED	If Changed Proposed CED	Divided or T'ferred SA2's - Current	Divided or T'ferred SA2's - Projected	SA2_NAME_2011	SA3_NAME_2011	SA4_NAME_2011	LGA
SA1	SA2	SA3	SA4	SA1	SA2	SA3	SA4									
367				377				4110704	Hindmarsh		367	377	Plympton	West Torrens	Adelaide - West	West Torrens CC
227				266				4110705	Hindmarsh		227	266	Plympton	West Torrens	Adelaide - West	West Torrens CC
146				145				4110706	Hindmarsh		146	145	Plympton	West Torrens	Adelaide - West	West Torrens CC
210				203				4110707	Hindmarsh		210	203	Plympton	West Torrens	Adelaide - West	West Torrens CC
469				461				4110708	Hindmarsh		469	461	Plympton	West Torrens	Adelaide - West	West Torrens CC
329				327				4110709	Hindmarsh		329	327	Plympton	West Torrens	Adelaide - West	West Torrens CC
318				314				4110710	Hindmarsh		318	314	Plympton	West Torrens	Adelaide - West	West Torrens CC
378				381				4110711	Hindmarsh		378	381	Plympton	West Torrens	Adelaide - West	West Torrens CC
0				0				4110712	Hindmarsh		0	0	Plympton	West Torrens	Adelaide - West	West Torrens CC
308				331				4110713	Hindmarsh		308	331	Plympton	West Torrens	Adelaide - West	West Torrens CC
201				208				4110714	Hindmarsh		201	208	Plympton	West Torrens	Adelaide - West	West Torrens CC
436				479				4110715	Hindmarsh		436	479	Plympton	West Torrens	Adelaide - West	West Torrens CC
301				317				4110716	Hindmarsh		301	317	Plympton	West Torrens	Adelaide - West	West Torrens CC
450				479				4110717	Hindmarsh		450	479	Plympton	West Torrens	Adelaide - West	West Torrens CC
390				384				4110718	Hindmarsh		390	384	Plympton	West Torrens	Adelaide - West	West Torrens CC
392				412				4110719	Hindmarsh		392	412	Plympton	West Torrens	Adelaide - West	West Torrens CC
170				177				4110720	Hindmarsh		170	177	Plympton	West Torrens	Adelaide - West	West Torrens CC
358				365				4110721	Hindmarsh		358	365	Plympton	West Torrens	Adelaide - West	West Torrens CC
474				484				4110722	Hindmarsh		474	484	Plympton	West Torrens	Adelaide - West	West Torrens CC
364				359				4110723	Hindmarsh		364	359	Plympton	West Torrens	Adelaide - West	West Torrens CC
390				388				4110724	Hindmarsh		390	388	Plympton	West Torrens	Adelaide - West	West Torrens CC
243				240				4110725	Hindmarsh		243	240	Plympton	West Torrens	Adelaide - West	West Torrens CC
220				230				4110726	Hindmarsh		220	230	Plympton	West Torrens	Adelaide - West	West Torrens CC
322				330				4110727	Hindmarsh		322	330	Plympton	West Torrens	Adelaide - West	West Torrens CC
329				326				4110728	Hindmarsh		329	326	Plympton	West Torrens	Adelaide - West	West Torrens CC
441				454				4110729	Hindmarsh		441	454	Plympton	West Torrens	Adelaide - West	West Torrens CC
471				487				4110730	Hindmarsh		471	487	Plympton	West Torrens	Adelaide - West	West Torrens CC
391				415				4110731	Hindmarsh		391	415	Plympton	West Torrens	Adelaide - West	West Torrens CC
168				166				4110732	Hindmarsh		168	166	Plympton	West Torrens	Adelaide - West	West Torrens CC
192				187				4110733	Hindmarsh		192	187	Plympton	West Torrens	Adelaide - West	West Torrens CC
263				276				4110734	Adelaide	Hindmarsh	263	276	Plympton	West Torrens	Adelaide - West	West Torrens CC
372				391				4110735	Adelaide	Hindmarsh	372	391	Plympton	West Torrens	Adelaide - West	West Torrens CC
435				455				4110736	Adelaide	Hindmarsh	435	455	Plympton	West Torrens	Adelaide - West	West Torrens CC
440				448				4110737	Hindmarsh		440	448	Plympton	West Torrens	Adelaide - West	West Torrens CC
401				407				4110738	Hindmarsh		401	407	Plympton	West Torrens	Adelaide - West	West Torrens CC
6				7				4110739	Hindmarsh		6	7	Plympton	West Torrens	Adelaide - West	West Torrens CC
278				288				4110740	Hindmarsh		278	288	Plympton	West Torrens	Adelaide - West	West Torrens CC
370				381				4110741	Hindmarsh		370	381	Plympton	West Torrens	Adelaide - West	West Torrens CC
323				317				4110742	Hindmarsh		323	317	Plympton	West Torrens	Adelaide - West	West Torrens CC
309				322				4110743	Hindmarsh		309	322	Plympton	West Torrens	Adelaide - West	West Torrens CC
298				312				4110744	Hindmarsh		298	312	Plympton	West Torrens	Adelaide - West	West Torrens CC
273				276				4110745	Hindmarsh		273	276	Plympton	West Torrens	Adelaide - West	West Torrens CC
273				267				4110746	Hindmarsh		273	267	Plympton	West Torrens	Adelaide - West	West Torrens CC
252				266				4110747	Hindmarsh		252	266	Plympton	West Torrens	Adelaide - West	West Torrens CC
259				268				4110748	Hindmarsh		259	268	Plympton	West Torrens	Adelaide - West	West Torrens CC
357				371				4110749	Hindmarsh		357	371	Plympton	West Torrens	Adelaide - West	West Torrens CC
263				263				4110750	Hindmarsh		263	263	Plympton	West Torrens	Adelaide - West	West Torrens CC
368				368				4110751	Hindmarsh		368	368	Plympton	West Torrens	Adelaide - West	West Torrens CC
406				405				4110752	Hindmarsh		406	405	Plympton	West Torrens	Adelaide - West	West Torrens CC
291				308				4110753	Hindmarsh		291	308	Plympton	West Torrens	Adelaide - West	West Torrens CC
162				178				4110754	Hindmarsh		162	178	Plympton	West Torrens	Adelaide - West	West Torrens CC
127	16,494			125	16,915			4110755	Hindmarsh		127	125	Plympton	West Torrens	Adelaide - West	West Torrens CC
									Adelaide	Hindmarsh	1,070	1,122				
									Hindmarsh		15,424	15,793				
307				303				4110801	Hindmarsh		307	303	Richmond (SA)	West Torrens	Adelaide - West	West Torrens CC
341				348				4110802	Adelaide	Hindmarsh	341	348	Richmond (SA)	West Torrens	Adelaide - West	West Torrens CC
329				341				4110803	Adelaide	Hindmarsh	329	341	Richmond (SA)	West Torrens	Adelaide - West	West Torrens CC
0				0				4110803	Hindmarsh		0	0	Richmond (SA)	West Torrens	Adelaide - West	West Torrens CC
378				380				4110804	Adelaide	Hindmarsh	378	380	Richmond (SA)	West Torrens	Adelaide - West	West Torrens CC
328				330				4110805	Adelaide	Hindmarsh	328	330	Richmond (SA)	West Torrens	Adelaide - West	West Torrens CC
255				254				4110806	Adelaide	Hindmarsh	255	254	Richmond (SA)	West Torrens	Adelaide - West	West Torrens CC
281				286				4110807	Adelaide	Hindmarsh	281	286	Richmond (SA)	West Torrens	Adelaide - West	West Torrens CC
350				338				4110808	Adelaide	Hindmarsh	350	338	Richmond (SA)	West Torrens	Adelaide - West	West Torrens CC
0				0				4110809	Adelaide	Hindmarsh	0	0	Richmond (SA)	West Torrens	Adelaide - West	West Torrens CC
312				315				4110810	Hindmarsh		312	315	Richmond (SA)	West Torrens	Adelaide - West	West Torrens CC
377				383				4110811	Hindmarsh		377	383	Richmond (SA)	West Torrens	Adelaide - West	West Torrens CC
372				378				4110812	Hindmarsh		372	378	Richmond (SA)	West Torrens	Adelaide - West	West Torrens CC
380				383				4110813	Hindmarsh		380	383	Richmond (SA)	West Torrens	Adelaide - West	West Torrens CC
303				302				4110814	Hindmarsh		303	302	Richmond (SA)	West Torrens	Adelaide - West	West Torrens CC
347				352				4110815	Hindmarsh		347	352	Richmond (SA)	West Torrens	Adelaide - West	West Torrens CC
225				228				4110816	Hindmarsh		225	228	Richmond (SA)	West Torrens	Adelaide - West	West Torrens CC
297				306				4110817	Hindmarsh		297	306	Richmond (SA)	West Torrens	Adelaide - West	West Torrens CC
503				514				4110818	Hindmarsh		503	514	Richmond (SA)	West Torrens	Adelaide - West	West Torrens CC

Current 4/9/17: 1,195,031				Projected 20/1/22 1,227,310				If Changed		Divided or T'ferred	Divided or T'ferred	SA2_NAME_2011	SA3_NAME_2011	SA4_NAME_2011	LGA	
SA1	SA2	SA3	SA4	SA1	SA2	SA3	SA4	SA1_7DIGITCODE_2011	Current CED	Proposed CED	SA2's - Current	SA2's - Projected	SA2_NAME_2011	SA3_NAME_2011	SA4_NAME_2011	LGA
475				488				4110819	Hindmarsh		475	488	Richmond (SA)	West Torrens	Adelaide - West	West Torrens CC
448				442				4110820	Hindmarsh		448	442	Richmond (SA)	West Torrens	Adelaide - West	West Torrens CC
395				402				4110821	Hindmarsh		395	402	Richmond (SA)	West Torrens	Adelaide - West	West Torrens CC
490				490				4110822	Hindmarsh		490	490	Richmond (SA)	West Torrens	Adelaide - West	West Torrens CC
245				248				4110823	Hindmarsh		245	248	Richmond (SA)	West Torrens	Adelaide - West	West Torrens CC
287				282				4110824	Hindmarsh		287	282	Richmond (SA)	West Torrens	Adelaide - West	West Torrens CC
429				443				4110825	Hindmarsh		429	443	Richmond (SA)	West Torrens	Adelaide - West	West Torrens CC
304				316				4110826	Hindmarsh		304	316	Richmond (SA)	West Torrens	Adelaide - West	West Torrens CC
259				267				4110827	Hindmarsh		259	267	Richmond (SA)	West Torrens	Adelaide - West	West Torrens CC
281				279				4110828	Hindmarsh		281	279	Richmond (SA)	West Torrens	Adelaide - West	West Torrens CC
428				431				4110829	Hindmarsh		428	431	Richmond (SA)	West Torrens	Adelaide - West	West Torrens CC
327				342				4110830	Hindmarsh		327	342	Richmond (SA)	West Torrens	Adelaide - West	West Torrens CC
258				269				4110831	Hindmarsh		258	269	Richmond (SA)	West Torrens	Adelaide - West	West Torrens CC
196				190				4110832	Hindmarsh		196	190	Richmond (SA)	West Torrens	Adelaide - West	West Torrens CC
185				191				4110833	Adelaide	Hindmarsh	185	191	Richmond (SA)	West Torrens	Adelaide - West	West Torrens CC
252				259				4110834	Adelaide	Hindmarsh	252	259	Richmond (SA)	West Torrens	Adelaide - West	West Torrens CC
232				234				4110835	Adelaide	Hindmarsh	232	234	Richmond (SA)	West Torrens	Adelaide - West	West Torrens CC
281				280				4110836	Hindmarsh		281	280	Richmond (SA)	West Torrens	Adelaide - West	West Torrens CC
290	11,747			309	11,903			4110837	Hindmarsh		290	309	Richmond (SA)	West Torrens	Adelaide - West	West Torrens CC
									Adelaide	Hindmarsh	2,931	2,961				
									Hindmarsh		8,816	8,942				
277				287				4110901	Hindmarsh		277	287	West Beach	West Torrens	Adelaide - West	Charles Sturt CC
404				441				4110902	Hindmarsh		404	441	West Beach	West Torrens	Adelaide - West	Charles Sturt CC
234				290				4110903	Hindmarsh		234	290	West Beach	West Torrens	Adelaide - West	West Torrens CC
269				272				4110904	Hindmarsh		269	272	West Beach	West Torrens	Adelaide - West	Charles Sturt CC
0				0				4110905	Hindmarsh		0	0	West Beach	West Torrens	Adelaide - West	West Torrens CC
396				424				4110906	Hindmarsh		396	424	West Beach	West Torrens	Adelaide - West	Charles Sturt CC
421				439				4110907	Hindmarsh		421	439	West Beach	West Torrens	Adelaide - West	Charles Sturt CC
275				263				4110908	Hindmarsh		275	263	West Beach	West Torrens	Adelaide - West	West Torrens CC
305				303				4110909	Hindmarsh		305	303	West Beach	West Torrens	Adelaide - West	West Torrens CC
341				339				4110910	Hindmarsh		341	339	West Beach	West Torrens	Adelaide - West	West Torrens CC
297				307				4110911	Hindmarsh		297	307	West Beach	West Torrens	Adelaide - West	West Torrens CC
8				10				4110912	Hindmarsh		8	10	West Beach	West Torrens	Adelaide - West	Charles Sturt CC
317				332				4110913	Hindmarsh		317	332	West Beach	West Torrens	Adelaide - West	Charles Sturt CC
210	3,754	43,211	166,007	216	3,923	44,096	168,869	4110914	Hindmarsh		210	216	West Beach	West Torrens	Adelaide - West	Charles Sturt CC
									Hindmarsh		2,302	2,421				Charles Sturt CC
									Hindmarsh		1,452	1,502				West Torrens CC
313				325				4111001	Barker		313	325	Barossa - Angaston	Barossa	Barossa - Yorke - Mid North	Barossa C
329				337				4111002	Barker		329	337	Barossa - Angaston	Barossa	Barossa - Yorke - Mid North	Barossa C
242				240				4111003	Barker		242	240	Barossa - Angaston	Barossa	Barossa - Yorke - Mid North	Barossa C
9				9				4111003	Mayo	Barker	9	9	Barossa - Angaston	Barossa	Barossa - Yorke - Mid North	Barossa C
238				232				4111004	Mayo	Barker	238	232	Barossa - Angaston	Barossa	Barossa - Yorke - Mid North	Barossa C
186				206				4111005	Mayo	Barker	186	206	Barossa - Angaston	Barossa	Barossa - Yorke - Mid North	Barossa C
223				232				4111006	Barker		223	232	Barossa - Angaston	Barossa	Barossa - Yorke - Mid North	Barossa C
202				222				4111007	Barker		202	222	Barossa - Angaston	Barossa	Barossa - Yorke - Mid North	Barossa C
4				4				4111007	Mayo	Barker	4	4	Barossa - Angaston	Barossa	Barossa - Yorke - Mid North	Barossa C
256				262				4111008	Barker		256	262	Barossa - Angaston	Barossa	Barossa - Yorke - Mid North	Barossa C
314				328				4111009	Barker		314	328	Barossa - Angaston	Barossa	Barossa - Yorke - Mid North	Barossa C
187				183				4111010	Mayo	Barker	187	183	Barossa - Angaston	Barossa	Barossa - Yorke - Mid North	Barossa C
235				242				4111011	Mayo	Barker	235	242	Barossa - Angaston	Barossa	Barossa - Yorke - Mid North	Barossa C
272				269				4111012	Mayo	Barker	272	269	Barossa - Angaston	Barossa	Barossa - Yorke - Mid North	Barossa C
80				81				4111013	Barker		80	81	Barossa - Angaston	Barossa	Barossa - Yorke - Mid North	Barossa C
168				171				4111013	Mayo	Barker	168	171	Barossa - Angaston	Barossa	Barossa - Yorke - Mid North	Barossa C
2				2				4111013	Wakefield	Barker	2	2	Barossa - Angaston	Barossa	Barossa - Yorke - Mid North	Barossa C
280				286				4111014	Barker		280	286	Barossa - Angaston	Barossa	Barossa - Yorke - Mid North	Barossa C
307				314				4111015	Barker		307	314	Barossa - Angaston	Barossa	Barossa - Yorke - Mid North	Barossa C
222				214				4111016	Barker		222	214	Barossa - Angaston	Barossa	Barossa - Yorke - Mid North	Barossa C
308	4,377			302	4,461			4111017	Barker		308	302	Barossa - Angaston	Barossa	Barossa - Yorke - Mid North	Barossa C
									Barker		3,076	3,143				
									Mayo	Barker	1,299	1,316				
									Wakefield	Barker	2	2				
266				297				4111101	Wakefield	Barker	266	297	Light	Barossa	Barossa - Yorke - Mid North	Light RC
281				321				4111102	Wakefield	Barker	281	321	Light	Barossa	Barossa - Yorke - Mid North	Light RC
287				301				4111103	Wakefield	Barker	287	301	Light	Barossa	Barossa - Yorke - Mid North	Light RC
230				273				4111104	Wakefield	Barker	230	273	Light	Barossa	Barossa - Yorke - Mid North	Light RC
141				156				4111105	Wakefield	Barker	141	156	Light	Barossa	Barossa - Yorke - Mid North	Light RC
196				210				4111106	Wakefield	Barker	196	210	Light	Barossa	Barossa - Yorke - Mid North	Light RC
143				168				4111107	Wakefield	Barker	143	168	Light	Barossa	Barossa - Yorke - Mid North	Light RC
12				14				4111108	Wakefield	Barker	12	14	Light	Barossa	Barossa - Yorke - Mid North	Light RC
421				498				4111108	Wakefield	Grey	421	498	Light	Barossa	Barossa - Yorke - Mid North	Light RC
239				233				4111109	Wakefield	Grey	239	233	Light	Barossa	Barossa - Yorke - Mid North	Light RC
211				217				4111110	Wakefield	Barker	211	217	Light	Barossa	Barossa - Yorke - Mid North	Light RC
257				256				4111111	Wakefield	Barker	257	256	Light	Barossa	Barossa - Yorke - Mid North	Light RC



Current 4/9/17: 1,195,031				Projected 20/1/22 1,227,310				SA1_7DIGITCODE_2011	Current CED	If Changed Proposed CED	Divided or T'ferred SA2's - Current	Divided or T'ferred SA2's - Projected	SA2_NAME_2011	SA3_NAME_2011	SA4_NAME_2011	LGA
SA1	SA2	SA3	SA4	SA1	SA2	SA3	SA4									
328				359				4111112	Wakefield	Barker	328	359	Light	Barossa	Barossa - Yorke - Mid North	Light RC
173				171				4111113	Wakefield	Barker	173	171	Light	Barossa	Barossa - Yorke - Mid North	Light RC
504				681				4111114	Wakefield	Barker	504	681	Light	Barossa	Barossa - Yorke - Mid North	Light RC
135				131				4111115	Wakefield	Barker	135	131	Light	Barossa	Barossa - Yorke - Mid North	Light RC
226				223				4111116	Wakefield	Barker	226	223	Light	Barossa	Barossa - Yorke - Mid North	Light RC
174				169				4111117	Wakefield	Barker	174	169	Light	Barossa	Barossa - Yorke - Mid North	Light RC
337				333				4111118	Wakefield	Barker	337	333	Light	Barossa	Barossa - Yorke - Mid North	Light RC
180				178				4111119	Wakefield	Barker	180	178	Light	Barossa	Barossa - Yorke - Mid North	Light RC
235				234				4111120	Wakefield	Barker	235	234	Light	Barossa	Barossa - Yorke - Mid North	Light RC
253				281				4111121	Wakefield	Barker	253	281	Light	Barossa	Barossa - Yorke - Mid North	Light RC
293				296				4111122	Wakefield	Barker	293	296	Light	Barossa	Barossa - Yorke - Mid North	Light RC
309				316				4111123	Wakefield	Barker	309	316	Light	Barossa	Barossa - Yorke - Mid North	Light RC
182				172				4111124	Wakefield	Barker	182	172	Light	Barossa	Barossa - Yorke - Mid North	Light RC
221				221				4111125	Wakefield	Barker	221	221	Light	Barossa	Barossa - Yorke - Mid North	Light RC
11	6,245			11	6,720			4111125	Wakefield	Grey	11	11	Light	Barossa	Barossa - Yorke - Mid North	Light RC
								Wakefield	Barker		5,574	5,978				
								Wakefield	Grey		671	742				
207				234				4111201	Wakefield	Barker	207	234	Lyndoch	Barossa	Barossa - Yorke - Mid North	Barossa C
6				6				4111202	Mayo	Barker	6	6	Lyndoch	Barossa	Barossa - Yorke - Mid North	Barossa C
209				217				4111202	Wakefield	Barker	209	217	Lyndoch	Barossa	Barossa - Yorke - Mid North	Barossa C
41				48				4111203	Barker		41	48	Lyndoch	Barossa	Barossa - Yorke - Mid North	Barossa C
118				138				4111203	Wakefield	Barker	118	138	Lyndoch	Barossa	Barossa - Yorke - Mid North	Barossa C
385				455				4111204	Wakefield	Barker	385	455	Lyndoch	Barossa	Barossa - Yorke - Mid North	Barossa C
177				176				4111205	Wakefield	Barker	177	176	Lyndoch	Barossa	Barossa - Yorke - Mid North	Barossa C
340				344				4111206	Wakefield	Barker	340	344	Lyndoch	Barossa	Barossa - Yorke - Mid North	Barossa C
289				304				4111207	Wakefield	Barker	289	304	Lyndoch	Barossa	Barossa - Yorke - Mid North	Barossa C
13				12				4111208	Barker		13	12	Lyndoch	Barossa	Barossa - Yorke - Mid North	Barossa C
160				148				4111208	Wakefield	Barker	160	148	Lyndoch	Barossa	Barossa - Yorke - Mid North	Barossa C
136				156				4111209	Wakefield	Barker	136	156	Lyndoch	Barossa	Barossa - Yorke - Mid North	Barossa C
175				163				4111210	Wakefield	Barker	175	163	Lyndoch	Barossa	Barossa - Yorke - Mid North	Barossa C
205				215				4111211	Wakefield	Barker	205	215	Lyndoch	Barossa	Barossa - Yorke - Mid North	Barossa C
332				328				4111212	Wakefield	Barker	332	328	Lyndoch	Barossa	Barossa - Yorke - Mid North	Barossa C
247				260				4111213	Wakefield	Barker	247	260	Lyndoch	Barossa	Barossa - Yorke - Mid North	Barossa C
458				502				4111214	Wakefield	Barker	458	502	Lyndoch	Barossa	Barossa - Yorke - Mid North	Barossa C
335				383				4111215	Wakefield	Barker	335	383	Lyndoch	Barossa	Barossa - Yorke - Mid North	Barossa C
283				290				4111216	Wakefield	Barker	283	290	Lyndoch	Barossa	Barossa - Yorke - Mid North	Barossa C
126	4,242			130	4,509			4111217	Wakefield	Barker	126	130	Lyndoch	Barossa	Barossa - Yorke - Mid North	Barossa C
								Barker			54	60				
								Mayo	Barker		6	6				
								Wakefield	Barker		4,182	4,443				
263				267				4111301	Wakefield	Grey	263	267	Mallala	Barossa	Barossa - Yorke - Mid North	Mallala DC
262				251				4111302	Wakefield	Grey	262	251	Mallala	Barossa	Barossa - Yorke - Mid North	Mallala DC
206				206				4111303	Wakefield	Grey	206	206	Mallala	Barossa	Barossa - Yorke - Mid North	Mallala DC
144				145				4111304	Wakefield	Grey	144	145	Mallala	Barossa	Barossa - Yorke - Mid North	Mallala DC
213				217				4111305	Wakefield	Grey	213	217	Mallala	Barossa	Barossa - Yorke - Mid North	Mallala DC
215				213				4111306	Wakefield	Grey	215	213	Mallala	Barossa	Barossa - Yorke - Mid North	Mallala DC
242				244				4111307	Wakefield	Grey	242	244	Mallala	Barossa	Barossa - Yorke - Mid North	Mallala DC
265				266				4111308	Wakefield	Grey	265	266	Mallala	Barossa	Barossa - Yorke - Mid North	Mallala DC
129				130				4111309	Wakefield	Grey	129	130	Mallala	Barossa	Barossa - Yorke - Mid North	Mallala DC
143	2,082			144	2,083			4111310	Wakefield	Grey	143	144	Mallala	Barossa	Barossa - Yorke - Mid North	Mallala DC
								Wakefield	Grey		2,082	2,083				
256				285				4111401	Barker		256	285	Nuriootpa	Barossa	Barossa - Yorke - Mid North	Barossa C
289				309				4111402	Wakefield	Barker	289	309	Nuriootpa	Barossa	Barossa - Yorke - Mid North	Light RC
99				104				4111403	Barker		99	104	Nuriootpa	Barossa	Barossa - Yorke - Mid North	Barossa C
353				384				4111404	Barker		353	384	Nuriootpa	Barossa	Barossa - Yorke - Mid North	Barossa C
341				383				4111405	Barker		341	383	Nuriootpa	Barossa	Barossa - Yorke - Mid North	Barossa C
280				274				4111406	Barker		280	274	Nuriootpa	Barossa	Barossa - Yorke - Mid North	Barossa C
378				388				4111407	Barker		378	388	Nuriootpa	Barossa	Barossa - Yorke - Mid North	Barossa C
237				246				4111408	Barker		237	246	Nuriootpa	Barossa	Barossa - Yorke - Mid North	Barossa C
820				923				4111409	Barker		820	923	Nuriootpa	Barossa	Barossa - Yorke - Mid North	Barossa C
412				422				4111410	Barker		412	422	Nuriootpa	Barossa	Barossa - Yorke - Mid North	Barossa C
295				305				4111411	Barker		295	305	Nuriootpa	Barossa	Barossa - Yorke - Mid North	Barossa C
447				457				4111412	Barker		447	457	Nuriootpa	Barossa	Barossa - Yorke - Mid North	Barossa C
322				322				4111413	Barker		322	322	Nuriootpa	Barossa	Barossa - Yorke - Mid North	Barossa C
270				322				4111414	Barker		270	322	Nuriootpa	Barossa	Barossa - Yorke - Mid North	Barossa C
296	5,095			291	5,415			4111415	Barker		296	291	Nuriootpa	Barossa	Barossa - Yorke - Mid North	Barossa C
								Barker			4,806	5,106				Barossa C
								Wakefield	Barker		289	309				Light RC
318				318				4111501	Barker				Tanunda	Barossa	Barossa - Yorke - Mid North	Barossa C
431				429				4111502	Barker				Tanunda	Barossa	Barossa - Yorke - Mid North	Barossa C
587				606				4111503	Barker				Tanunda	Barossa	Barossa - Yorke - Mid North	Barossa C
528				554				4111504	Barker				Tanunda	Barossa	Barossa - Yorke - Mid North	Barossa C
181				197				4111505	Barker				Tanunda	Barossa	Barossa - Yorke - Mid North	Barossa C



Current 4/9/17: 1,195,031				Projected 20/1/22 1,227,310				SA1_7DIGITCODE_2011	Current CED	If Changed Proposed CED	Divided or T'ferred SA2's - Current	Divided or T'ferred SA2's - Projected	SA2_NAME_2011	SA3_NAME_2011	SA4_NAME_2011	LGA
SA1	SA2	SA3	SA4	SA1	SA2	SA3	SA4									
326				322				4111506	Barker			Tanunda	Barossa	Barossa - Yorke - Mid North	Barossa C	
371				411				4111507	Barker			Tanunda	Barossa	Barossa - Yorke - Mid North	Barossa C	
333				331				4111508	Barker			Tanunda	Barossa	Barossa - Yorke - Mid North	Barossa C	
220				235				4111509	Barker			Tanunda	Barossa	Barossa - Yorke - Mid North	Barossa C	
199	3,494	25,535		214	3,617	26,805		4111510	Barker			Tanunda	Barossa	Barossa - Yorke - Mid North	Barossa C	
194				194				4111601	Wakefield	Grey	194	194	Clare	Lower North	Barossa - Yorke - Mid North	Clare and Gilbert Valleys C
255				255				4111602	Wakefield	Grey	255	255	Clare	Lower North	Barossa - Yorke - Mid North	Clare and Gilbert Valleys C
160				162				4111603	Wakefield	Grey	160	162	Clare	Lower North	Barossa - Yorke - Mid North	Clare and Gilbert Valleys C
222				223				4111604	Wakefield	Grey	222	223	Clare	Lower North	Barossa - Yorke - Mid North	Clare and Gilbert Valleys C
283				281				4111605	Wakefield	Grey	283	281	Clare	Lower North	Barossa - Yorke - Mid North	Clare and Gilbert Valleys C
439				440				4111606	Wakefield	Grey	439	440	Clare	Lower North	Barossa - Yorke - Mid North	Clare and Gilbert Valleys C
209				201				4111607	Wakefield	Grey	209	201	Clare	Lower North	Barossa - Yorke - Mid North	Clare and Gilbert Valleys C
195				189				4111608	Wakefield	Grey	195	189	Clare	Lower North	Barossa - Yorke - Mid North	Clare and Gilbert Valleys C
236				231				4111609	Wakefield	Grey	236	231	Clare	Lower North	Barossa - Yorke - Mid North	Clare and Gilbert Valleys C
263				281				4111610	Wakefield	Grey	263	281	Clare	Lower North	Barossa - Yorke - Mid North	Clare and Gilbert Valleys C
522	2,978			515	2,972			4111611	Wakefield	Grey	522	515	Clare	Lower North	Barossa - Yorke - Mid North	Clare and Gilbert Valleys C
								Wakefield	Grey		2,978	2,972				
288				285				4111701	Wakefield	Grey	288	285	Gilbert Valley	Lower North	Barossa - Yorke - Mid North	Clare and Gilbert Valleys C
128				128				4111702	Wakefield	Grey	128	128	Gilbert Valley	Lower North	Barossa - Yorke - Mid North	Clare and Gilbert Valleys C
331				330				4111703	Wakefield	Grey	331	330	Gilbert Valley	Lower North	Barossa - Yorke - Mid North	Clare and Gilbert Valleys C
241				268				4111704	Wakefield	Grey	241	268	Gilbert Valley	Lower North	Barossa - Yorke - Mid North	Clare and Gilbert Valleys C
94				95				4111705	Wakefield	Grey	94	95	Gilbert Valley	Lower North	Barossa - Yorke - Mid North	Clare and Gilbert Valleys C
130				135				4111706	Wakefield	Grey	130	135	Gilbert Valley	Lower North	Barossa - Yorke - Mid North	Clare and Gilbert Valleys C
202				207				4111707	Wakefield	Grey	202	207	Gilbert Valley	Lower North	Barossa - Yorke - Mid North	Clare and Gilbert Valleys C
305				317				4111708	Wakefield	Grey	305	317	Gilbert Valley	Lower North	Barossa - Yorke - Mid North	Clare and Gilbert Valleys C
234				236				4111709	Wakefield	Grey	234	236	Gilbert Valley	Lower North	Barossa - Yorke - Mid North	Clare and Gilbert Valleys C
223				227				4111710	Wakefield	Grey	223	227	Gilbert Valley	Lower North	Barossa - Yorke - Mid North	Clare and Gilbert Valleys C
168				172				4111711	Wakefield	Grey	168	172	Gilbert Valley	Lower North	Barossa - Yorke - Mid North	Clare and Gilbert Valleys C
304				297				4111712	Wakefield	Grey	304	297	Gilbert Valley	Lower North	Barossa - Yorke - Mid North	Clare and Gilbert Valleys C
261				263				4111713	Wakefield	Grey	261	263	Gilbert Valley	Lower North	Barossa - Yorke - Mid North	Clare and Gilbert Valleys C
161				171				4111714	Wakefield	Grey	161	171	Gilbert Valley	Lower North	Barossa - Yorke - Mid North	Clare and Gilbert Valleys C
161				157				4111715	Wakefield	Grey	161	157	Gilbert Valley	Lower North	Barossa - Yorke - Mid North	Clare and Gilbert Valleys C
313	3,544			316	3,604			4111716	Wakefield	Grey	313	316	Gilbert Valley	Lower North	Barossa - Yorke - Mid North	Clare and Gilbert Valleys C
								Wakefield	Grey		3,544	3,604				
250				252				4111801	Grey		250	252	Goyder	Lower North	Barossa - Yorke - Mid North	Goyder RC
170				168				4111802	Grey		170	168	Goyder	Lower North	Barossa - Yorke - Mid North	Goyder RC
292				292				4111803	Grey		292	292	Goyder	Lower North	Barossa - Yorke - Mid North	Goyder RC
307				307				4111804	Grey		307	307	Goyder	Lower North	Barossa - Yorke - Mid North	Goyder RC
224				224				4111805	Grey		224	224	Goyder	Lower North	Barossa - Yorke - Mid North	Goyder RC
105				106				4111806	Grey		105	106	Goyder	Lower North	Barossa - Yorke - Mid North	Goyder RC
7				7				4111807	Wakefield	Grey	7	7	Goyder	Lower North	Barossa - Yorke - Mid North	Clare and Gilbert Valleys C
323				314				4111807	Grey		323	314	Goyder	Lower North	Barossa - Yorke - Mid North	Goyder RC
262				258				4111808	Grey		262	258	Goyder	Lower North	Barossa - Yorke - Mid North	Goyder RC
157				154				4111809	Grey		157	154	Goyder	Lower North	Barossa - Yorke - Mid North	Goyder RC
165				165				4111810	Grey		165	165	Goyder	Lower North	Barossa - Yorke - Mid North	Goyder RC
208				194				4111811	Grey		208	194	Goyder	Lower North	Barossa - Yorke - Mid North	Goyder RC
234				241				4111812	Grey		234	241	Goyder	Lower North	Barossa - Yorke - Mid North	Goyder RC
2				2				4111813	Grey		2	2	Goyder	Lower North	Barossa - Yorke - Mid North	Goyder RC
272	2,978			279	2,963			4111814	Grey		272	279	Goyder	Lower North	Barossa - Yorke - Mid North	Goyder RC
								Grey			2,971	2,956				Goyder RC
								Wakefield	Grey		7	7				Clare and Gilbert Valleys C
269				267				4111901	Grey		269	267	Wakefield - Barunga West	Lower North	Barossa - Yorke - Mid North	Wakefield RC
117				118				4111902	Grey		117	118	Wakefield - Barunga West	Lower North	Barossa - Yorke - Mid North	Wakefield RC
185				183				4111903	Grey		185	183	Wakefield - Barunga West	Lower North	Barossa - Yorke - Mid North	Wakefield RC
276				281				4111904	Grey		276	281	Wakefield - Barunga West	Lower North	Barossa - Yorke - Mid North	Wakefield RC
15				16				4111905	Wakefield	Grey	15	16	Wakefield - Barunga West	Lower North	Barossa - Yorke - Mid North	Clare and Gilbert Valleys C
132				133				4111905	Grey		132	133	Wakefield - Barunga West	Lower North	Barossa - Yorke - Mid North	Wakefield RC
137				138				4111905	Wakefield	Grey	137	138	Wakefield - Barunga West	Lower North	Barossa - Yorke - Mid North	Wakefield RC
119				122				4111906	Grey		119	122	Wakefield - Barunga West	Lower North	Barossa - Yorke - Mid North	Wakefield RC
128				131				4111906	Wakefield	Grey	128	131	Wakefield - Barunga West	Lower North	Barossa - Yorke - Mid North	Wakefield RC
283				300				4111907	Wakefield	Grey	283	300	Wakefield - Barunga West	Lower North	Barossa - Yorke - Mid North	Wakefield RC
351				347				4111908	Wakefield	Grey	351	347	Wakefield - Barunga West	Lower North	Barossa - Yorke - Mid North	Wakefield RC
518				530				4111909	Wakefield	Grey	518	530	Wakefield - Barunga West	Lower North	Barossa - Yorke - Mid North	Wakefield RC
373				373				4111910	Wakefield	Grey	373	373	Wakefield - Barunga West	Lower North	Barossa - Yorke - Mid North	Wakefield RC
259				251				4111911	Wakefield	Grey	259	251	Wakefield - Barunga West	Lower North	Barossa - Yorke - Mid North	Wakefield RC
174				168				4111912	Wakefield	Grey	174	168	Wakefield - Barunga West	Lower North	Barossa - Yorke - Mid North	Wakefield RC
212				223				4111913	Wakefield	Grey	212	223	Wakefield - Barunga West	Lower North	Barossa - Yorke - Mid North	Wakefield RC
250				244				4111914	Wakefield	Grey	250	244	Wakefield - Barunga West	Lower North	Barossa - Yorke - Mid North	Wakefield RC
165				162				4111915	Wakefield	Grey	165	162	Wakefield - Barunga West	Lower North	Barossa - Yorke - Mid North	Wakefield RC
265				273				4111916	Wakefield	Grey	265	273	Wakefield - Barunga West	Lower North	Barossa - Yorke - Mid North	Wakefield RC
175				176				4111917	Grey		175	176	Wakefield - Barunga West	Lower North	Barossa - Yorke - Mid North	Barunga West DC
263				276				4111918	Grey		263	276	Wakefield - Barunga West	Lower North	Barossa - Yorke - Mid North	Barunga West DC
12				12				4111918	Grey		12	12	Wakefield - Barunga West	Lower North	Barossa - Yorke - Mid North	Copper Coast DC

Current 4/9/17: 1,195,031				Projected 20/1/22 1,227,310				If Changed		Divided or T'ferred	Divided or T'ferred	SA2_NAME_2011	SA3_NAME_2011	SA4_NAME_2011	LGA	
SA1	SA2	SA3	SA4	SA1	SA2	SA3	SA4	SA1_7DIGITCODE_2011	Current CED	Proposed CED	SA2's - Current	SA2's - Projected	SA2_NAME_2011	SA3_NAME_2011	SA4_NAME_2011	LGA
135				139				4111919	Grey		135	139	Wakefield - Barunga West	Lower North	Barossa - Yorke - Mid North	Barunga West DC
125				131				4111920	Grey		125	131	Wakefield - Barunga West	Lower North	Barossa - Yorke - Mid North	Barunga West DC
307				318				4111921	Grey		307	318	Wakefield - Barunga West	Lower North	Barossa - Yorke - Mid North	Barunga West DC
41				43				4111921	Grey		41	43	Wakefield - Barunga West	Lower North	Barossa - Yorke - Mid North	Port Pirie RC
110				113				4111922	Grey		110	113	Wakefield - Barunga West	Lower North	Barossa - Yorke - Mid North	Barunga West DC
483				492				4111923	Grey		483	492	Wakefield - Barunga West	Lower North	Barossa - Yorke - Mid North	Barunga West DC
352				361				4111924	Grey		352	361	Wakefield - Barunga West	Lower North	Barossa - Yorke - Mid North	Barunga West DC
164				166				4111925	Grey		164	166	Wakefield - Barunga West	Lower North	Barossa - Yorke - Mid North	Wakefield RC
28				29				4111926	Wakefield	Grey	28	29	Wakefield - Barunga West	Lower North	Barossa - Yorke - Mid North	Clare and Gilbert Valleys C
155				161				4111926	Wakefield	Grey	155	161	Wakefield - Barunga West	Lower North	Barossa - Yorke - Mid North	Wakefield RC
171	6,749	16,249		173	6,850	16,389		4111927	Wakefield	Grey	171	173	Wakefield - Barunga West	Lower North	Barossa - Yorke - Mid North	Wakefield RC
									Grey		1,950	2,006				Barunga West DC
									Grey		12	12				Copper Coast DC
									Grey		41	43				Port Pirie RC
									Grey		1,262	1,270				Wakefield RC
									Wakefield	Grey	43	45				Clare and Gilbert Valleys C
									Wakefield	Grey	3,441	3,474				Wakefield RC
4				4				4112001	Grey		4	4	Jamestown	Mid North	Barossa - Yorke - Mid North	Mount Remarkable DC
231				233				4112001	Grey		231	233	Jamestown	Mid North	Barossa - Yorke - Mid North	Northern Areas C
129				130				4112002	Grey		129	130	Jamestown	Mid North	Barossa - Yorke - Mid North	Northern Areas C
123				125				4112003	Grey		123	125	Jamestown	Mid North	Barossa - Yorke - Mid North	Northern Areas C
267				271				4112004	Grey		267	271	Jamestown	Mid North	Barossa - Yorke - Mid North	Northern Areas C
95				92				4112005	Grey		95	92	Jamestown	Mid North	Barossa - Yorke - Mid North	Northern Areas C
18				17				4112005	Grey		18	17	Jamestown	Mid North	Barossa - Yorke - Mid North	Orroroo Carrieton DC
161				170				4112006	Grey		161	170	Jamestown	Mid North	Barossa - Yorke - Mid North	Northern Areas C
196				177				4112007	Grey		196	177	Jamestown	Mid North	Barossa - Yorke - Mid North	Northern Areas C
174				169				4112008	Grey		174	169	Jamestown	Mid North	Barossa - Yorke - Mid North	Northern Areas C
313				314				4112009	Grey		313	314	Jamestown	Mid North	Barossa - Yorke - Mid North	Northern Areas C
217				218				4112010	Grey		217	218	Jamestown	Mid North	Barossa - Yorke - Mid North	Northern Areas C
151				153				4112011	Grey		151	153	Jamestown	Mid North	Barossa - Yorke - Mid North	Northern Areas C
441				445				4112012	Grey		441	445	Jamestown	Mid North	Barossa - Yorke - Mid North	Northern Areas C
364				367				4112013	Grey		364	367	Jamestown	Mid North	Barossa - Yorke - Mid North	Northern Areas C
157				160				4112014	Grey		157	160	Jamestown	Mid North	Barossa - Yorke - Mid North	Northern Areas C
181				184				4112015	Grey		181	184	Jamestown	Mid North	Barossa - Yorke - Mid North	Northern Areas C
138	3,360			137	3,366			4112016	Grey		138	137	Jamestown	Mid North	Barossa - Yorke - Mid North	Northern Areas C
									Grey		4	4				Mount Remarkable DC
									Grey		3,338	3,345				Northern Areas C
									Grey		18	17				Orroroo Carrieton DC
237				244				4112101	Grey		237	244	Peterborough - Mount Remarkable	Mid North	Barossa - Yorke - Mid North	Orroroo Carrieton DC
148				147				4112102	Grey		148	147	Peterborough - Mount Remarkable	Mid North	Barossa - Yorke - Mid North	Peterborough DC
193				197				4112103	Grey		193	197	Peterborough - Mount Remarkable	Mid North	Barossa - Yorke - Mid North	Peterborough DC
289				290				4112104	Grey		289	290	Peterborough - Mount Remarkable	Mid North	Barossa - Yorke - Mid North	Peterborough DC
197				197				4112105	Grey		197	197	Peterborough - Mount Remarkable	Mid North	Barossa - Yorke - Mid North	Peterborough DC
302				295				4112106	Grey		302	295	Peterborough - Mount Remarkable	Mid North	Barossa - Yorke - Mid North	Mount Remarkable DC
235				237				4112107	Grey		235	237	Peterborough - Mount Remarkable	Mid North	Barossa - Yorke - Mid North	Mount Remarkable DC
183				183				4112108	Grey		183	183	Peterborough - Mount Remarkable	Mid North	Barossa - Yorke - Mid North	Mount Remarkable DC
229				228				4112109	Grey		229	228	Peterborough - Mount Remarkable	Mid North	Barossa - Yorke - Mid North	Mount Remarkable DC
199				197				4112110	Grey		199	197	Peterborough - Mount Remarkable	Mid North	Barossa - Yorke - Mid North	Mount Remarkable DC
261				258				4112111	Grey		261	258	Peterborough - Mount Remarkable	Mid North	Barossa - Yorke - Mid North	Orroroo Carrieton DC
259				258				4112112	Grey		259	258	Peterborough - Mount Remarkable	Mid North	Barossa - Yorke - Mid North	Mount Remarkable DC
283				284				4112113	Grey		283	284	Peterborough - Mount Remarkable	Mid North	Barossa - Yorke - Mid North	Mount Remarkable DC
223				223				4112114	Grey		223	223	Peterborough - Mount Remarkable	Mid North	Barossa - Yorke - Mid North	Mount Remarkable DC
209				208				4112115	Grey		209	208	Peterborough - Mount Remarkable	Mid North	Barossa - Yorke - Mid North	Mount Remarkable DC
146				144				4112116	Grey		146	144	Peterborough - Mount Remarkable	Mid North	Barossa - Yorke - Mid North	Orroroo Carrieton DC
236				234				4112117	Grey		236	234	Peterborough - Mount Remarkable	Mid North	Barossa - Yorke - Mid North	Peterborough DC
149	3,978			151	3,975			4112118	Grey		149	151	Peterborough - Mount Remarkable	Mid North	Barossa - Yorke - Mid North	Peterborough DC
									Grey		2,122	2,113				Mount Remarkable DC
									Grey		644	646				Orroroo Carrieton DC
									Grey		1,212	1,216				Peterborough DC
187				184				4112201	Grey				Port Pirie	Mid North	Barossa - Yorke - Mid North	Port Pirie RC
0				0				4112202	Grey				Port Pirie	Mid North	Barossa - Yorke - Mid North	Port Pirie RC
83				77				4112203	Grey				Port Pirie	Mid North	Barossa - Yorke - Mid North	Port Pirie RC
239				237				4112204	Grey				Port Pirie	Mid North	Barossa - Yorke - Mid North	Port Pirie RC
377				385				4112205	Grey				Port Pirie	Mid North	Barossa - Yorke - Mid North	Port Pirie RC
4				4				4112206	Grey				Port Pirie	Mid North	Barossa - Yorke - Mid North	Port Pirie RC
357				369				4112207	Grey				Port Pirie	Mid North	Barossa - Yorke - Mid North	Port Pirie RC
383				370				4112208	Grey				Port Pirie	Mid North	Barossa - Yorke - Mid North	Port Pirie RC
347				341				4112209	Grey				Port Pirie	Mid North	Barossa - Yorke - Mid North	Port Pirie RC
214				213				4112210	Grey				Port Pirie	Mid North	Barossa - Yorke - Mid North	Port Pirie RC
296				303				4112211	Grey				Port Pirie	Mid North	Barossa - Yorke - Mid North	Port Pirie RC
213				215				4112212	Grey				Port Pirie	Mid North	Barossa - Yorke - Mid North	Port Pirie RC
154				159				4112213	Grey				Port Pirie	Mid North	Barossa - Yorke - Mid North	Port Pirie RC
308				312				4112214	Grey				Port Pirie	Mid North	Barossa - Yorke - Mid North	Port Pirie RC

Current 4/9/17: 1,195,031				Projected 20/1/22 1,227,310				SA1_7DIGITCODE_2011	Current CED	If Changed Proposed CED	Divided or T'ferred SA2's - Current	Divided or T'ferred SA2's - Projected	SA2_NAME_2011	SA3_NAME_2011	SA4_NAME_2011	LGA
SA1	SA2	SA3	SA4	SA1	SA2	SA3	SA4									
351				353				4112215	Grey			Port Pirie	Mid North	Barossa - Yorke - Mid North	Port Pirie RC	
335				334				4112216	Grey			Port Pirie	Mid North	Barossa - Yorke - Mid North	Port Pirie RC	
230				236				4112217	Grey			Port Pirie	Mid North	Barossa - Yorke - Mid North	Port Pirie RC	
0				0				4112218	Grey			Port Pirie	Mid North	Barossa - Yorke - Mid North	Port Pirie RC	
413				422				4112219	Grey			Port Pirie	Mid North	Barossa - Yorke - Mid North	Port Pirie RC	
150				154				4112220	Grey			Port Pirie	Mid North	Barossa - Yorke - Mid North	Port Pirie RC	
166				162				4112221	Grey			Port Pirie	Mid North	Barossa - Yorke - Mid North	Port Pirie RC	
232				226				4112222	Grey			Port Pirie	Mid North	Barossa - Yorke - Mid North	Port Pirie RC	
246				249				4112223	Grey			Port Pirie	Mid North	Barossa - Yorke - Mid North	Port Pirie RC	
379				377				4112224	Grey			Port Pirie	Mid North	Barossa - Yorke - Mid North	Port Pirie RC	
336				337				4112225	Grey			Port Pirie	Mid North	Barossa - Yorke - Mid North	Port Pirie RC	
367				370				4112226	Grey			Port Pirie	Mid North	Barossa - Yorke - Mid North	Port Pirie RC	
483				472				4112227	Grey			Port Pirie	Mid North	Barossa - Yorke - Mid North	Port Pirie RC	
205				205				4112228	Grey			Port Pirie	Mid North	Barossa - Yorke - Mid North	Port Pirie RC	
413				411				4112229	Grey			Port Pirie	Mid North	Barossa - Yorke - Mid North	Port Pirie RC	
221				222				4112230	Grey			Port Pirie	Mid North	Barossa - Yorke - Mid North	Port Pirie RC	
180				178				4112231	Grey			Port Pirie	Mid North	Barossa - Yorke - Mid North	Port Pirie RC	
224				219				4112232	Grey			Port Pirie	Mid North	Barossa - Yorke - Mid North	Port Pirie RC	
331				333				4112233	Grey			Port Pirie	Mid North	Barossa - Yorke - Mid North	Port Pirie RC	
302				302				4112234	Grey			Port Pirie	Mid North	Barossa - Yorke - Mid North	Port Pirie RC	
159				153				4112235	Grey			Port Pirie	Mid North	Barossa - Yorke - Mid North	Port Pirie RC	
237				239				4112236	Grey			Port Pirie	Mid North	Barossa - Yorke - Mid North	Port Pirie RC	
147				158				4112237	Grey			Port Pirie	Mid North	Barossa - Yorke - Mid North	Port Pirie RC	
194				193				4112238	Grey			Port Pirie	Mid North	Barossa - Yorke - Mid North	Port Pirie RC	
190				189				4112239	Grey			Port Pirie	Mid North	Barossa - Yorke - Mid North	Port Pirie RC	
0				0				4112240	Grey			Port Pirie	Mid North	Barossa - Yorke - Mid North	Port Pirie RC	
194				193				4112241	Grey			Port Pirie	Mid North	Barossa - Yorke - Mid North	Port Pirie RC	
167				172				4112242	Grey			Port Pirie	Mid North	Barossa - Yorke - Mid North	Port Pirie RC	
204				208				4112243	Grey			Port Pirie	Mid North	Barossa - Yorke - Mid North	Port Pirie RC	
208	10,426			212	10,448			4112244	Grey			Port Pirie	Mid North	Barossa - Yorke - Mid North	Port Pirie RC	
269				267				4112301	Grey			Port Pirie Region	Mid North	Barossa - Yorke - Mid North	Port Pirie RC	
224				221				4112302	Grey			Port Pirie Region	Mid North	Barossa - Yorke - Mid North	Port Pirie RC	
451				466				4112303	Grey			Port Pirie Region	Mid North	Barossa - Yorke - Mid North	Port Pirie RC	
237				233				4112304	Grey			Port Pirie Region	Mid North	Barossa - Yorke - Mid North	Port Pirie RC	
160				190				4112305	Grey			Port Pirie Region	Mid North	Barossa - Yorke - Mid North	Port Pirie RC	
134				131				4112306	Grey			Port Pirie Region	Mid North	Barossa - Yorke - Mid North	Port Pirie RC	
253				275				4112307	Grey			Port Pirie Region	Mid North	Barossa - Yorke - Mid North	Port Pirie RC	
185				180				4112308	Grey			Port Pirie Region	Mid North	Barossa - Yorke - Mid North	Port Pirie RC	
229				246				4112309	Grey			Port Pirie Region	Mid North	Barossa - Yorke - Mid North	Port Pirie RC	
130	2,272	20,036		140	2,349	20,138		4112310	Grey			Port Pirie Region	Mid North	Barossa - Yorke - Mid North	Port Pirie RC	
4				5				4112401	Grey		4	5	Kadina	Yorke Peninsula	Barossa - Yorke - Mid North	Copper Coast DC
67				73				4112402	Grey		67	73	Kadina	Yorke Peninsula	Barossa - Yorke - Mid North	Copper Coast DC
402				399				4112403	Grey		402	399	Kadina	Yorke Peninsula	Barossa - Yorke - Mid North	Copper Coast DC
254				268				4112404	Grey		254	268	Kadina	Yorke Peninsula	Barossa - Yorke - Mid North	Copper Coast DC
277				270				4112405	Grey		277	270	Kadina	Yorke Peninsula	Barossa - Yorke - Mid North	Copper Coast DC
359				363				4112406	Grey		359	363	Kadina	Yorke Peninsula	Barossa - Yorke - Mid North	Copper Coast DC
347				361				4112407	Grey		347	361	Kadina	Yorke Peninsula	Barossa - Yorke - Mid North	Copper Coast DC
251				241				4112408	Grey		251	241	Kadina	Yorke Peninsula	Barossa - Yorke - Mid North	Copper Coast DC
306				301				4112409	Grey		306	301	Kadina	Yorke Peninsula	Barossa - Yorke - Mid North	Copper Coast DC
361				365				4112410	Grey		361	365	Kadina	Yorke Peninsula	Barossa - Yorke - Mid North	Copper Coast DC
268				278				4112411	Grey		268	278	Kadina	Yorke Peninsula	Barossa - Yorke - Mid North	Copper Coast DC
327				334				4112412	Grey		327	334	Kadina	Yorke Peninsula	Barossa - Yorke - Mid North	Copper Coast DC
290				305				4112413	Grey		290	305	Kadina	Yorke Peninsula	Barossa - Yorke - Mid North	Copper Coast DC
14				14				4112414	Grey		14	14	Kadina	Yorke Peninsula	Barossa - Yorke - Mid North	Barunga West DC
399	3,926			421	3,998			4112414	Grey		399	421	Kadina	Yorke Peninsula	Barossa - Yorke - Mid North	Copper Coast DC
								Grey			14	14				Barunga West DC
								Grey			3,912	3,984				Copper Coast DC
198				207				4112501	Grey				Moonta	Yorke Peninsula	Barossa - Yorke - Mid North	Copper Coast DC
477				494				4112502	Grey				Moonta	Yorke Peninsula	Barossa - Yorke - Mid North	Copper Coast DC
285				312				4112503	Grey				Moonta	Yorke Peninsula	Barossa - Yorke - Mid North	Copper Coast DC
455				537				4112504	Grey				Moonta	Yorke Peninsula	Barossa - Yorke - Mid North	Copper Coast DC
316				385				4112505	Grey				Moonta	Yorke Peninsula	Barossa - Yorke - Mid North	Copper Coast DC
645				692				4112506	Grey				Moonta	Yorke Peninsula	Barossa - Yorke - Mid North	Copper Coast DC
294				321				4112507	Grey				Moonta	Yorke Peninsula	Barossa - Yorke - Mid North	Copper Coast DC
293				284				4112508	Grey				Moonta	Yorke Peninsula	Barossa - Yorke - Mid North	Copper Coast DC
347				390				4112509	Grey				Moonta	Yorke Peninsula	Barossa - Yorke - Mid North	Copper Coast DC
145				160				4112510	Grey				Moonta	Yorke Peninsula	Barossa - Yorke - Mid North	Copper Coast DC
213				227				4112511	Grey				Moonta	Yorke Peninsula	Barossa - Yorke - Mid North	Copper Coast DC
201	3,869			228	4,237			4112512	Grey				Moonta	Yorke Peninsula	Barossa - Yorke - Mid North	Copper Coast DC
249				291				4112601	Grey				Walleroo	Yorke Peninsula	Barossa - Yorke - Mid North	Copper Coast DC
271				273				4112602	Grey				Walleroo	Yorke Peninsula	Barossa - Yorke - Mid North	Copper Coast DC
425				462				4112603	Grey				Walleroo	Yorke Peninsula	Barossa - Yorke - Mid North	Copper Coast DC
393				451				4112604	Grey				Walleroo	Yorke Peninsula	Barossa - Yorke - Mid North	Copper Coast DC

Current 4/9/17: 1,195,031				Projected 20/1/22 1,227,310				SA1_7DIGITCODE_2011	Current CED	If Changed Proposed CED	Divided or T'ferred SA2's - Current	Divided or T'ferred SA2's - Projected	SA2_NAME_2011	SA3_NAME_2011	SA4_NAME_2011	LGA
SA1	SA2	SA3	SA4	SA1	SA2	SA3	SA4									
215				228				4112605	Grey			Walleroo	Yorke Peninsula	Barossa - Yorke - Mid North	Copper Coast DC	
429				427				4112606	Grey			Walleroo	Yorke Peninsula	Barossa - Yorke - Mid North	Copper Coast DC	
284				290				4112607	Grey			Walleroo	Yorke Peninsula	Barossa - Yorke - Mid North	Copper Coast DC	
292				302				4112608	Grey			Walleroo	Yorke Peninsula	Barossa - Yorke - Mid North	Copper Coast DC	
412				438				4112609	Grey			Walleroo	Yorke Peninsula	Barossa - Yorke - Mid North	Copper Coast DC	
42				42				4112610	Grey			Walleroo	Yorke Peninsula	Barossa - Yorke - Mid North	Copper Coast DC	
221	3,233			221	3,425			4112611	Grey			Walleroo	Yorke Peninsula	Barossa - Yorke - Mid North	Copper Coast DC	
206				203				4112701	Grey			Yorke Peninsula - North	Yorke Peninsula	Barossa - Yorke - Mid North	Yorke Peninsula C	
211				217				4112702	Grey			Yorke Peninsula - North	Yorke Peninsula	Barossa - Yorke - Mid North	Yorke Peninsula C	
319				315				4112703	Grey			Yorke Peninsula - North	Yorke Peninsula	Barossa - Yorke - Mid North	Yorke Peninsula C	
279				272				4112704	Grey			Yorke Peninsula - North	Yorke Peninsula	Barossa - Yorke - Mid North	Yorke Peninsula C	
425				433				4112705	Grey			Yorke Peninsula - North	Yorke Peninsula	Barossa - Yorke - Mid North	Yorke Peninsula C	
309				324				4112706	Grey			Yorke Peninsula - North	Yorke Peninsula	Barossa - Yorke - Mid North	Yorke Peninsula C	
286				286				4112707	Grey			Yorke Peninsula - North	Yorke Peninsula	Barossa - Yorke - Mid North	Yorke Peninsula C	
452				443				4112708	Grey			Yorke Peninsula - North	Yorke Peninsula	Barossa - Yorke - Mid North	Yorke Peninsula C	
257				257				4112709	Grey			Yorke Peninsula - North	Yorke Peninsula	Barossa - Yorke - Mid North	Yorke Peninsula C	
226				225				4112710	Grey			Yorke Peninsula - North	Yorke Peninsula	Barossa - Yorke - Mid North	Yorke Peninsula C	
150				150				4112711	Grey			Yorke Peninsula - North	Yorke Peninsula	Barossa - Yorke - Mid North	Yorke Peninsula C	
381				394				4112712	Grey			Yorke Peninsula - North	Yorke Peninsula	Barossa - Yorke - Mid North	Yorke Peninsula C	
319				311				4112713	Grey			Yorke Peninsula - North	Yorke Peninsula	Barossa - Yorke - Mid North	Yorke Peninsula C	
262				255				4112714	Grey			Yorke Peninsula - North	Yorke Peninsula	Barossa - Yorke - Mid North	Yorke Peninsula C	
241				235				4112715	Grey			Yorke Peninsula - North	Yorke Peninsula	Barossa - Yorke - Mid North	Yorke Peninsula C	
220				216				4112716	Grey			Yorke Peninsula - North	Yorke Peninsula	Barossa - Yorke - Mid North	Yorke Peninsula C	
341				340				4112717	Grey			Yorke Peninsula - North	Yorke Peninsula	Barossa - Yorke - Mid North	Yorke Peninsula C	
437				427				4112718	Grey			Yorke Peninsula - North	Yorke Peninsula	Barossa - Yorke - Mid North	Yorke Peninsula C	
187				181				4112719	Grey			Yorke Peninsula - North	Yorke Peninsula	Barossa - Yorke - Mid North	Yorke Peninsula C	
63				61				4112720	Grey			Yorke Peninsula - North	Yorke Peninsula	Barossa - Yorke - Mid North	Yorke Peninsula C	
31	5,602			30	5,575			4112721	Grey			Yorke Peninsula - North	Yorke Peninsula	Barossa - Yorke - Mid North	Yorke Peninsula C	
155				147				4112801	Grey			Yorke Peninsula - South	Yorke Peninsula	Barossa - Yorke - Mid North	Yorke Peninsula C	
396				393				4112802	Grey			Yorke Peninsula - South	Yorke Peninsula	Barossa - Yorke - Mid North	Yorke Peninsula C	
165				163				4112803	Grey			Yorke Peninsula - South	Yorke Peninsula	Barossa - Yorke - Mid North	Yorke Peninsula C	
213				219				4112804	Grey			Yorke Peninsula - South	Yorke Peninsula	Barossa - Yorke - Mid North	Yorke Peninsula C	
156				155				4112805	Grey			Yorke Peninsula - South	Yorke Peninsula	Barossa - Yorke - Mid North	Yorke Peninsula C	
257				259				4112806	Grey			Yorke Peninsula - South	Yorke Peninsula	Barossa - Yorke - Mid North	Yorke Peninsula C	
285				287				4112807	Grey			Yorke Peninsula - South	Yorke Peninsula	Barossa - Yorke - Mid North	Yorke Peninsula C	
438				443				4112808	Grey			Yorke Peninsula - South	Yorke Peninsula	Barossa - Yorke - Mid North	Yorke Peninsula C	
0				0				4112809	Grey			Yorke Peninsula - South	Yorke Peninsula	Barossa - Yorke - Mid North	Yorke Peninsula C	
90				90				4112810	Grey			Yorke Peninsula - South	Yorke Peninsula	Barossa - Yorke - Mid North	Yorke Peninsula C	
372				370				4112811	Grey			Yorke Peninsula - South	Yorke Peninsula	Barossa - Yorke - Mid North	Yorke Peninsula C	
427				424				4112812	Grey			Yorke Peninsula - South	Yorke Peninsula	Barossa - Yorke - Mid North	Yorke Peninsula C	
162	3,116	19,746	81,566	166	3,116	20,351	83,683	4112813	Grey			Yorke Peninsula - South	Yorke Peninsula	Barossa - Yorke - Mid North	Yorke Peninsula C	
197				184				4112901	Grey			Ceduna	Eyre Peninsula and South West	South Australia - Outback	Ceduna DC	
249				239				4112902	Grey			Ceduna	Eyre Peninsula and South West	South Australia - Outback	Ceduna DC	
270				269				4112903	Grey			Ceduna	Eyre Peninsula and South West	South Australia - Outback	Ceduna DC	
342				340				4112904	Grey			Ceduna	Eyre Peninsula and South West	South Australia - Outback	Ceduna DC	
275				274				4112905	Grey			Ceduna	Eyre Peninsula and South West	South Australia - Outback	Ceduna DC	
194				192				4112906	Grey			Ceduna	Eyre Peninsula and South West	South Australia - Outback	Ceduna DC	
0	1,527			0	1,498			4112907	Grey			Ceduna	Eyre Peninsula and South West	South Australia - Outback	Ceduna DC	
215				213				4113001	Grey	215	213	Eyre Peninsula	Eyre Peninsula and South West	South Australia - Outback	Lower Eyre Peninsula DC	
156				162				4113002	Grey	156	162	Eyre Peninsula	Eyre Peninsula and South West	South Australia - Outback	Lower Eyre Peninsula DC	
222				214				4113003	Grey	222	214	Eyre Peninsula	Eyre Peninsula and South West	South Australia - Outback	Lower Eyre Peninsula DC	
152				152				4113004	Grey	152	152	Eyre Peninsula	Eyre Peninsula and South West	South Australia - Outback	Lower Eyre Peninsula DC	
194				186				4113005	Grey	194	186	Eyre Peninsula	Eyre Peninsula and South West	South Australia - Outback	Lower Eyre Peninsula DC	
154				156				4113006	Grey	154	156	Eyre Peninsula	Eyre Peninsula and South West	South Australia - Outback	Lower Eyre Peninsula DC	
131				128				4113007	Grey	131	128	Eyre Peninsula	Eyre Peninsula and South West	South Australia - Outback	Lower Eyre Peninsula DC	
343				354				4113008	Grey	343	354	Eyre Peninsula	Eyre Peninsula and South West	South Australia - Outback	Lower Eyre Peninsula DC	
120				123				4113009	Grey	120	123	Eyre Peninsula	Eyre Peninsula and South West	South Australia - Outback	Tumby Bay DC	
221				222				4113010	Grey	221	222	Eyre Peninsula	Eyre Peninsula and South West	South Australia - Outback	Tumby Bay DC	
291				301				4113011	Grey	291	301	Eyre Peninsula	Eyre Peninsula and South West	South Australia - Outback	Tumby Bay DC	
406				418				4113012	Grey	406	418	Eyre Peninsula	Eyre Peninsula and South West	South Australia - Outback	Tumby Bay DC	
241				259				4113013	Grey	241	259	Eyre Peninsula	Eyre Peninsula and South West	South Australia - Outback	Lower Eyre Peninsula DC	
6				7				4113014	Grey	6	7	Eyre Peninsula	Eyre Peninsula and South West	South Australia - Outback	Lower Eyre Peninsula DC	
2				2				4113015	Grey	2	2	Eyre Peninsula	Eyre Peninsula and South West	South Australia - Outback	Lower Eyre Peninsula DC	
311				311				4113016	Grey	311	311	Eyre Peninsula	Eyre Peninsula and South West	South Australia - Outback	Lower Eyre Peninsula DC	
108				109				4113017	Grey	108	109	Eyre Peninsula	Eyre Peninsula and South West	South Australia - Outback	Lower Eyre Peninsula DC	
258				254				4113018	Grey	258	254	Eyre Peninsula	Eyre Peninsula and South West	South Australia - Outback	Tumby Bay DC	
233				236				4113019	Grey	233	236	Eyre Peninsula	Eyre Peninsula and South West	South Australia - Outback	Tumby Bay DC	
263				269				4113020	Grey	263	269	Eyre Peninsula	Eyre Peninsula and South West	South Australia - Outback	Tumby Bay DC	
236				243				4113021	Grey	236	243	Eyre Peninsula	Eyre Peninsula and South West	South Australia - Outback	Tumby Bay DC	
297				297				4113022	Grey	297	297	Eyre Peninsula	Eyre Peninsula and South West	South Australia - Outback	Lower Eyre Peninsula DC	
179	4,739			182	4,798			4113023	Grey	179	182	Eyre Peninsula	Eyre Peninsula and South West	South Australia - Outback	Lower Eyre Peninsula DC	
									Grey							Lower Eyre Peninsula DC
									Grey	2,711	2,732					Tumby Bay DC
										2,028	2,066					



Current 4/9/17: 1,195,031				Projected 20/1/22 1,227,310				SA1_7DIGITCODE_2011	Current CED	If Changed Proposed CED	Divided or T'ferred SA2's - Current	Divided or T'ferred SA2's - Projected	SA2_NAME_2011	SA3_NAME_2011	SA4_NAME_2011	LGA
SA1	SA2	SA3	SA4	SA1	SA2	SA3	SA4									
308				310				4113101 Grey			308	310	Kimba - Cleve - Franklin Harbour	Eyre Peninsula and South West	South Australia - Outback	Kimba DC
0				0				4113101 Grey			0	0	Kimba - Cleve - Franklin Harbour	Eyre Peninsula and South West	South Australia - Outback	Unincorporated SA
34				34				4113101 Grey			34	34	Kimba - Cleve - Franklin Harbour	Eyre Peninsula and South West	South Australia - Outback	Wudinna DC
161				165				4113102 Grey			161	165	Kimba - Cleve - Franklin Harbour	Eyre Peninsula and South West	South Australia - Outback	Cleve DC
165				154				4113103 Grey			165	154	Kimba - Cleve - Franklin Harbour	Eyre Peninsula and South West	South Australia - Outback	Cleve DC
0				0				4113103 Grey			0	0	Kimba - Cleve - Franklin Harbour	Eyre Peninsula and South West	South Australia - Outback	Elliston DC
356				360				4113104 Grey			356	360	Kimba - Cleve - Franklin Harbour	Eyre Peninsula and South West	South Australia - Outback	Franklin Harbour DC
331				348				4113105 Grey			331	348	Kimba - Cleve - Franklin Harbour	Eyre Peninsula and South West	South Australia - Outback	Franklin Harbour DC
152				151				4113106 Grey			152	151	Kimba - Cleve - Franklin Harbour	Eyre Peninsula and South West	South Australia - Outback	Cleve DC
402				393				4113107 Grey			402	393	Kimba - Cleve - Franklin Harbour	Eyre Peninsula and South West	South Australia - Outback	Cleve DC
184				191				4113108 Grey			184	191	Kimba - Cleve - Franklin Harbour	Eyre Peninsula and South West	South Australia - Outback	Cleve DC
162				156				4113109 Grey			162	156	Kimba - Cleve - Franklin Harbour	Eyre Peninsula and South West	South Australia - Outback	Kimba DC
284				279				4113110 Grey			284	279	Kimba - Cleve - Franklin Harbour	Eyre Peninsula and South West	South Australia - Outback	Kimba DC
156				148				4113111 Grey			156	148	Kimba - Cleve - Franklin Harbour	Eyre Peninsula and South West	South Australia - Outback	Cleve DC
0				0				4113111 Grey			0	0	Kimba - Cleve - Franklin Harbour	Eyre Peninsula and South West	South Australia - Outback	Tumby Bay DC
39				39				4113112 Grey			39	39	Kimba - Cleve - Franklin Harbour	Eyre Peninsula and South West	South Australia - Outback	Cleve DC
125				126				4113112 Grey			125	126	Kimba - Cleve - Franklin Harbour	Eyre Peninsula and South West	South Australia - Outback	Franklin Harbour DC
56				57				4113112 Grey			56	57	Kimba - Cleve - Franklin Harbour	Eyre Peninsula and South West	South Australia - Outback	Whyalla CC
91	3,006			98	3,009			4113113 Grey			91	98	Kimba - Cleve - Franklin Harbour	Eyre Peninsula and South West	South Australia - Outback	Franklin Harbour DC
								Grey			1,259	1,241				Cleve DC
								Grey			0	0				Elliston DC
								Grey			903	932				Franklin Harbour DC
								Grey			754	745				Kimba DC
								Grey			0	0				Tumby Bay DC
								Grey			0	0				Unincorporated SA
								Grey			56	57				Whyalla CC
								Grey			34	34				Wudinna DC
352				351				4113201 Grey			352	351	Le Hunte - Elliston	Eyre Peninsula and South West	South Australia - Outback	Wudinna DC
11				12				4113202 Grey			11	12	Le Hunte - Elliston	Eyre Peninsula and South West	South Australia - Outback	Streaky Bay DC
250				271				4113202 Grey			250	271	Le Hunte - Elliston	Eyre Peninsula and South West	South Australia - Outback	Wudinna DC
224				224				4113203 Grey			224	224	Le Hunte - Elliston	Eyre Peninsula and South West	South Australia - Outback	Elliston DC
265				259				4113204 Grey			265	259	Le Hunte - Elliston	Eyre Peninsula and South West	South Australia - Outback	Elliston DC
209				204				4113205 Grey			209	204	Le Hunte - Elliston	Eyre Peninsula and South West	South Australia - Outback	Wudinna DC
212	1,523			207	1,528			4113206 Grey			212	207	Le Hunte - Elliston	Eyre Peninsula and South West	South Australia - Outback	Elliston DC
								Grey			701	690				Elliston DC
								Grey			11	12				Streaky Bay DC
								Grey			811	826				Wudinna DC
314				322				4113301 Grey			314	322	Port Lincoln	Eyre Peninsula and South West	South Australia - Outback	Port Lincoln CC
323				327				4113302 Grey			323	327	Port Lincoln	Eyre Peninsula and South West	South Australia - Outback	Port Lincoln CC
254				251				4113303 Grey			254	251	Port Lincoln	Eyre Peninsula and South West	South Australia - Outback	Port Lincoln CC
339				343				4113304 Grey			339	343	Port Lincoln	Eyre Peninsula and South West	South Australia - Outback	Port Lincoln CC
357				347				4113305 Grey			357	347	Port Lincoln	Eyre Peninsula and South West	South Australia - Outback	Port Lincoln CC
248				244				4113306 Grey			248	244	Port Lincoln	Eyre Peninsula and South West	South Australia - Outback	Port Lincoln CC
326				323				4113307 Grey			326	323	Port Lincoln	Eyre Peninsula and South West	South Australia - Outback	Port Lincoln CC
238				244				4113308 Grey			238	244	Port Lincoln	Eyre Peninsula and South West	South Australia - Outback	Port Lincoln CC
200				204				4113309 Grey			200	204	Port Lincoln	Eyre Peninsula and South West	South Australia - Outback	Port Lincoln CC
398				417				4113310 Grey			398	417	Port Lincoln	Eyre Peninsula and South West	South Australia - Outback	Port Lincoln CC
387				405				4113311 Grey			387	405	Port Lincoln	Eyre Peninsula and South West	South Australia - Outback	Port Lincoln CC
433				437				4113312 Grey			433	437	Port Lincoln	Eyre Peninsula and South West	South Australia - Outback	Port Lincoln CC
224				231				4113313 Grey			224	231	Port Lincoln	Eyre Peninsula and South West	South Australia - Outback	Port Lincoln CC
247				255				4113314 Grey			247	255	Port Lincoln	Eyre Peninsula and South West	South Australia - Outback	Port Lincoln CC
370				373				4113315 Grey			370	373	Port Lincoln	Eyre Peninsula and South West	South Australia - Outback	Port Lincoln CC
356				350				4113316 Grey			356	350	Port Lincoln	Eyre Peninsula and South West	South Australia - Outback	Port Lincoln CC
290				287				4113317 Grey			290	287	Port Lincoln	Eyre Peninsula and South West	South Australia - Outback	Port Lincoln CC
193				189				4113318 Grey			193	189	Port Lincoln	Eyre Peninsula and South West	South Australia - Outback	Port Lincoln CC
177				171				4113319 Grey			177	171	Port Lincoln	Eyre Peninsula and South West	South Australia - Outback	Port Lincoln CC
247				236				4113320 Grey			247	236	Port Lincoln	Eyre Peninsula and South West	South Australia - Outback	Port Lincoln CC
241				247				4113321 Grey			241	247	Port Lincoln	Eyre Peninsula and South West	South Australia - Outback	Port Lincoln CC
358				368				4113322 Grey			358	368	Port Lincoln	Eyre Peninsula and South West	South Australia - Outback	Port Lincoln CC
190				195				4113323 Grey			190	195	Port Lincoln	Eyre Peninsula and South West	South Australia - Outback	Port Lincoln CC
291				282				4113324 Grey			291	282	Port Lincoln	Eyre Peninsula and South West	South Australia - Outback	Port Lincoln CC
344				353				4113325 Grey			344	353	Port Lincoln	Eyre Peninsula and South West	South Australia - Outback	Port Lincoln CC
127				132				4113326 Grey			127	132	Port Lincoln	Eyre Peninsula and South West	South Australia - Outback	Port Lincoln CC
188				190				4113327 Grey			188	190	Port Lincoln	Eyre Peninsula and South West	South Australia - Outback	Port Lincoln CC
169				164				4113328 Grey			169	164	Port Lincoln	Eyre Peninsula and South West	South Australia - Outback	Port Lincoln CC
162				167				4113329 Grey			162	167	Port Lincoln	Eyre Peninsula and South West	South Australia - Outback	Port Lincoln CC
243				251				4113330 Grey			243	251	Port Lincoln	Eyre Peninsula and South West	South Australia - Outback	Port Lincoln CC
115				127				4113331 Grey			115	127	Port Lincoln	Eyre Peninsula and South West	South Australia - Outback	Lower Eyre Peninsula DC
244				254				4113332 Grey			244	254	Port Lincoln	Eyre Peninsula and South West	South Australia - Outback	Lower Eyre Peninsula DC
315				332				4113333 Grey			315	332	Port Lincoln	Eyre Peninsula and South West	South Australia - Outback	Port Lincoln CC
206				202				4113334 Grey			206	202	Port Lincoln	Eyre Peninsula and South West	South Australia - Outback	Port Lincoln CC
0				0				4113335 Grey			0	0	Port Lincoln	Eyre Peninsula and South West	South Australia - Outback	Port Lincoln CC
0				0				4113335 Grey			0	0	Port Lincoln	Eyre Peninsula and South West	South Australia - Outback	Unincorporated SA



Current 4/9/17: 1,195,031				Projected 20/1/22 1,227,310				SA1_7DIGITCODE_2011	Current CED	If Changed Proposed CED	Divided or T'ferred SA2's - Current	Divided or T'ferred SA2's - Projected	SA2_NAME_2011	SA3_NAME_2011	SA4_NAME_2011	LGA
SA1	SA2	SA3	SA4	SA1	SA2	SA3	SA4									
91				95				4113336	Grey		91	95	Port Lincoln	Eyre Peninsula and South West	South Australia - Outback	Port Lincoln CC
549				635				4113337	Grey		549	635	Port Lincoln	Eyre Peninsula and South West	South Australia - Outback	Lower Eyre Peninsula DC
275				287				4113338	Grey		275	287	Port Lincoln	Eyre Peninsula and South West	South Australia - Outback	Port Lincoln CC
172				167				4113339	Grey		172	167	Port Lincoln	Eyre Peninsula and South West	South Australia - Outback	Port Lincoln CC
429				435				4113340	Grey		429	435	Port Lincoln	Eyre Peninsula and South West	South Australia - Outback	Port Lincoln CC
298				296				4113341	Grey		298	296	Port Lincoln	Eyre Peninsula and South West	South Australia - Outback	Port Lincoln CC
331	11,259			339	11,474			4113342	Grey		331	339	Port Lincoln	Eyre Peninsula and South West	South Australia - Outback	Port Lincoln CC
									Grey		908	1,016				Lower Eyre Peninsula DC
									Grey		10,351	10,458				Port Lincoln CC
									Grey		0	0				Unincorporated SA
240				238				4113401	Grey		240	238	West Coast (SA)	Eyre Peninsula and South West	South Australia - Outback	Streaky Bay DC
249				243				4113402	Grey		249	243	West Coast (SA)	Eyre Peninsula and South West	South Australia - Outback	Streaky Bay DC
233				248				4113403	Grey		233	248	West Coast (SA)	Eyre Peninsula and South West	South Australia - Outback	Streaky Bay DC
455				458				4113404	Grey		455	458	West Coast (SA)	Eyre Peninsula and South West	South Australia - Outback	Streaky Bay DC
331				336				4113405	Grey		331	336	West Coast (SA)	Eyre Peninsula and South West	South Australia - Outback	Streaky Bay DC
172				176				4113406	Grey		172	176	West Coast (SA)	Eyre Peninsula and South West	South Australia - Outback	Ceduna DC
320				326				4113407	Grey		320	326	West Coast (SA)	Eyre Peninsula and South West	South Australia - Outback	Ceduna DC
34				29				4113408	Grey		34	29	West Coast (SA)	Eyre Peninsula and South West	South Australia - Outback	Ceduna DC
0				0				4113409	Grey		0	0	West Coast (SA)	Eyre Peninsula and South West	South Australia - Outback	Ceduna DC
210				221				4113409	Grey		210	221	West Coast (SA)	Eyre Peninsula and South West	South Australia - Outback	Unincorporated SA
134	2,378			122	2,397			4113410	Grey		134	122	West Coast (SA)	Eyre Peninsula and South West	South Australia - Outback	Unincorporated SA
									Grey		526	531				Ceduna DC
									Grey		1,508	1,523				Streaky Bay DC
									Grey		344	343				Unincorporated SA
51				46				4113501	Grey		51	46	Western	Eyre Peninsula and South West	South Australia - Outback	Maralinga Tjarutja AC
0				0				4113502	Grey		0	0	Western	Eyre Peninsula and South West	South Australia - Outback	Maralinga Tjarutja AC
1	52			1	47			4113502	Grey		1	1	Western	Eyre Peninsula and South West	South Australia - Outback	Unincorporated SA
									Grey		51	46				Maralinga Tjarutja AC
									Grey		1	1				Unincorporated SA
253				247				4113601	Grey		253	247	Whyalla	Eyre Peninsula and South West	South Australia - Outback	Whyalla CC
210				213				4113602	Grey		210	213	Whyalla	Eyre Peninsula and South West	South Australia - Outback	Whyalla CC
459				458				4113603	Grey		459	458	Whyalla	Eyre Peninsula and South West	South Australia - Outback	Whyalla CC
345				327				4113604	Grey		345	327	Whyalla	Eyre Peninsula and South West	South Australia - Outback	Whyalla CC
236				235				4113605	Grey		236	235	Whyalla	Eyre Peninsula and South West	South Australia - Outback	Whyalla CC
270				264				4113606	Grey		270	264	Whyalla	Eyre Peninsula and South West	South Australia - Outback	Whyalla CC
283				279				4113607	Grey		283	279	Whyalla	Eyre Peninsula and South West	South Australia - Outback	Whyalla CC
321				323				4113608	Grey		321	323	Whyalla	Eyre Peninsula and South West	South Australia - Outback	Whyalla CC
255				250				4113609	Grey		255	250	Whyalla	Eyre Peninsula and South West	South Australia - Outback	Whyalla CC
1				1				4113610	Grey		1	1	Whyalla	Eyre Peninsula and South West	South Australia - Outback	Whyalla CC
202				202				4113611	Grey		202	202	Whyalla	Eyre Peninsula and South West	South Australia - Outback	Whyalla CC
287				276				4113612	Grey		287	276	Whyalla	Eyre Peninsula and South West	South Australia - Outback	Whyalla CC
325				330				4113613	Grey		325	330	Whyalla	Eyre Peninsula and South West	South Australia - Outback	Whyalla CC
384				382				4113614	Grey		384	382	Whyalla	Eyre Peninsula and South West	South Australia - Outback	Whyalla CC
366				379				4113615	Grey		366	379	Whyalla	Eyre Peninsula and South West	South Australia - Outback	Whyalla CC
828				912				4113616	Grey		828	912	Whyalla	Eyre Peninsula and South West	South Australia - Outback	Whyalla CC
3				3				4113617	Grey		3	3	Whyalla	Eyre Peninsula and South West	South Australia - Outback	Whyalla CC
217				218				4113618	Grey		217	218	Whyalla	Eyre Peninsula and South West	South Australia - Outback	Whyalla CC
325				335				4113619	Grey		325	335	Whyalla	Eyre Peninsula and South West	South Australia - Outback	Whyalla CC
259				268				4113620	Grey		259	268	Whyalla	Eyre Peninsula and South West	South Australia - Outback	Whyalla CC
223				216				4113621	Grey		223	216	Whyalla	Eyre Peninsula and South West	South Australia - Outback	Whyalla CC
0				0				4113622	Grey		0	0	Whyalla	Eyre Peninsula and South West	South Australia - Outback	Unincorporated SA
165				171				4113622	Grey		165	171	Whyalla	Eyre Peninsula and South West	South Australia - Outback	Whyalla CC
278				270				4113623	Grey		278	270	Whyalla	Eyre Peninsula and South West	South Australia - Outback	Whyalla CC
230				225				4113624	Grey		230	225	Whyalla	Eyre Peninsula and South West	South Australia - Outback	Whyalla CC
214				202				4113625	Grey		214	202	Whyalla	Eyre Peninsula and South West	South Australia - Outback	Whyalla CC
241				238				4113626	Grey		241	238	Whyalla	Eyre Peninsula and South West	South Australia - Outback	Whyalla CC
283				281				4113627	Grey		283	281	Whyalla	Eyre Peninsula and South West	South Australia - Outback	Whyalla CC
257				255				4113628	Grey		257	255	Whyalla	Eyre Peninsula and South West	South Australia - Outback	Whyalla CC
311				321				4113629	Grey		311	321	Whyalla	Eyre Peninsula and South West	South Australia - Outback	Whyalla CC
370				366				4113630	Grey		370	366	Whyalla	Eyre Peninsula and South West	South Australia - Outback	Whyalla CC
272				278				4113631	Grey		272	278	Whyalla	Eyre Peninsula and South West	South Australia - Outback	Whyalla CC
275				271				4113632	Grey		275	271	Whyalla	Eyre Peninsula and South West	South Australia - Outback	Whyalla CC
191				182				4113633	Grey		191	182	Whyalla	Eyre Peninsula and South West	South Australia - Outback	Whyalla CC
210				210				4113634	Grey		210	210	Whyalla	Eyre Peninsula and South West	South Australia - Outback	Whyalla CC
187				185				4113635	Grey		187	185	Whyalla	Eyre Peninsula and South West	South Australia - Outback	Whyalla CC
201				193				4113636	Grey		201	193	Whyalla	Eyre Peninsula and South West	South Australia - Outback	Whyalla CC
341				335				4113637	Grey		341	335	Whyalla	Eyre Peninsula and South West	South Australia - Outback	Whyalla CC
352				345				4113638	Grey		352	345	Whyalla	Eyre Peninsula and South West	South Australia - Outback	Whyalla CC
286				292				4113639	Grey		286	292	Whyalla	Eyre Peninsula and South West	South Australia - Outback	Whyalla CC
211				207				4113640	Grey		211	207	Whyalla	Eyre Peninsula and South West	South Australia - Outback	Whyalla CC
268				271				4113641	Grey		268	271	Whyalla	Eyre Peninsula and South West	South Australia - Outback	Whyalla CC
250				249				4113642	Grey		250	249	Whyalla	Eyre Peninsula and South West	South Australia - Outback	Whyalla CC
423				427				4113643	Grey		423	427	Whyalla	Eyre Peninsula and South West	South Australia - Outback	Whyalla CC

Current 4/9/17: 1,195,031				Projected 20/1/22 1,227,310				SA1_7DIGITCODE_2011	Current CED	If Changed Proposed CED	Divided or T'ferred SA2's - Current	Divided or T'ferred SA2's - Projected	SA2_NAME_2011	SA3_NAME_2011	SA4_NAME_2011	LGA
SA1	SA2	SA3	SA4	SA1	SA2	SA3	SA4									
315				312				4113644	Grey		315	312	Whyalla	Eyre Peninsula and South West	South Australia - Outback	Whyalla CC
244				242				4113645	Grey		244	242	Whyalla	Eyre Peninsula and South West	South Australia - Outback	Whyalla CC
206				198				4113646	Grey		206	198	Whyalla	Eyre Peninsula and South West	South Australia - Outback	Whyalla CC
84				99				4113647	Grey		84	99	Whyalla	Eyre Peninsula and South West	South Australia - Outback	Whyalla CC
333				331				4113648	Grey		333	331	Whyalla	Eyre Peninsula and South West	South Australia - Outback	Whyalla CC
7				8				4113649	Grey		7	8	Whyalla	Eyre Peninsula and South West	South Australia - Outback	Whyalla CC
0				0				4113650	Grey		0	0	Whyalla	Eyre Peninsula and South West	South Australia - Outback	Whyalla CC
245				254				4113651	Grey		245	254	Whyalla	Eyre Peninsula and South West	South Australia - Outback	Whyalla CC
175				176				4113652	Grey		175	176	Whyalla	Eyre Peninsula and South West	South Australia - Outback	Whyalla CC
230				228				4113653	Grey		230	228	Whyalla	Eyre Peninsula and South West	South Australia - Outback	Whyalla CC
6				6				4113654	Grey		6	6	Whyalla	Eyre Peninsula and South West	South Australia - Outback	Whyalla CC
229				227				4113655	Grey		229	227	Whyalla	Eyre Peninsula and South West	South Australia - Outback	Whyalla CC
123				128				4113656	Grey		123	128	Whyalla	Eyre Peninsula and South West	South Australia - Outback	Whyalla CC
245				241				4113657	Grey		245	241	Whyalla	Eyre Peninsula and South West	South Australia - Outback	Whyalla CC
236				223				4113658	Grey		236	223	Whyalla	Eyre Peninsula and South West	South Australia - Outback	Whyalla CC
254				244				4113659	Grey		254	244	Whyalla	Eyre Peninsula and South West	South Australia - Outback	Whyalla CC
311	15,111			310	15,119			4113660	Grey		311	310	Whyalla	Eyre Peninsula and South West	South Australia - Outback	Whyalla CC
									Grey		0	0				Unincorporated SA
									Grey		14,888	14,903				Whyalla CC
0				0				4113701	Grey		0	0	Whyalla - North	Eyre Peninsula and South West	South Australia - Outback	Unincorporated SA
0	0	39,595		0	0	39,870		4113701	Grey		0	0	Whyalla - North	Eyre Peninsula and South West	South Australia - Outback	Whyalla CC
									Grey		0	0				Unincorporated SA
									Grey		0	0				Whyalla CC
49				50				4113801	Grey		49	50	APY Lands	Outback - North and East	South Australia - Outback	Anangu Pitjantjatjara AC
0				0				4113802	Grey		0	0	APY Lands	Outback - North and East	South Australia - Outback	Anangu Pitjantjatjara AC
85				78				4113803	Grey		85	78	APY Lands	Outback - North and East	South Australia - Outback	Anangu Pitjantjatjara AC
0				0				4113804	Grey		0	0	APY Lands	Outback - North and East	South Australia - Outback	Anangu Pitjantjatjara AC
0				0				4113805	Grey		0	0	APY Lands	Outback - North and East	South Australia - Outback	Anangu Pitjantjatjara AC
18				17				4113806	Grey		18	17	APY Lands	Outback - North and East	South Australia - Outback	Anangu Pitjantjatjara AC
28				24				4113807	Grey		28	24	APY Lands	Outback - North and East	South Australia - Outback	Anangu Pitjantjatjara AC
0				0				4113808	Grey		0	0	APY Lands	Outback - North and East	South Australia - Outback	Anangu Pitjantjatjara AC
34				33				4113809	Grey		34	33	APY Lands	Outback - North and East	South Australia - Outback	Anangu Pitjantjatjara AC
2				2				4113810	Grey		2	2	APY Lands	Outback - North and East	South Australia - Outback	Anangu Pitjantjatjara AC
0				0				4113810	Grey		0	0	APY Lands	Outback - North and East	South Australia - Outback	Unincorporated SA
87				79				4113811	Grey		87	79	APY Lands	Outback - North and East	South Australia - Outback	Anangu Pitjantjatjara AC
243				242				4113812	Grey		243	242	APY Lands	Outback - North and East	South Australia - Outback	Anangu Pitjantjatjara AC
308				308				4113813	Grey		308	308	APY Lands	Outback - North and East	South Australia - Outback	Anangu Pitjantjatjara AC
160				145				4113814	Grey		160	145	APY Lands	Outback - North and East	South Australia - Outback	Anangu Pitjantjatjara AC
186				179				4113815	Grey		186	179	APY Lands	Outback - North and East	South Australia - Outback	Anangu Pitjantjatjara AC
232				231				4113816	Grey		232	231	APY Lands	Outback - North and East	South Australia - Outback	Anangu Pitjantjatjara AC
16	1,448			16	1,404			4113817	Grey		16	16	APY Lands	Outback - North and East	South Australia - Outback	Anangu Pitjantjatjara AC
									Grey		1,448	1,404				Anangu Pitjantjatjara AC
									Grey		0	0				Unincorporated SA
133				133				4113901	Grey				Coober Pedy	Outback - North and East	South Australia - Outback	Coober Pedy DC
25				26				4113902	Grey				Coober Pedy	Outback - North and East	South Australia - Outback	Coober Pedy DC
144				141				4113903	Grey				Coober Pedy	Outback - North and East	South Australia - Outback	Coober Pedy DC
200				199				4113904	Grey				Coober Pedy	Outback - North and East	South Australia - Outback	Coober Pedy DC
109				111				4113905	Grey				Coober Pedy	Outback - North and East	South Australia - Outback	Coober Pedy DC
73				75				4113906	Grey				Coober Pedy	Outback - North and East	South Australia - Outback	Coober Pedy DC
142				139				4113907	Grey				Coober Pedy	Outback - North and East	South Australia - Outback	Coober Pedy DC
151	977			153	977			4113908	Grey				Coober Pedy	Outback - North and East	South Australia - Outback	Coober Pedy DC
33				33				4114001	Grey		33	33	Flinders Ranges	Outback - North and East	South Australia - Outback	Port Augusta CC
44				37				4114002	Grey		44	37	Flinders Ranges	Outback - North and East	South Australia - Outback	Flinders Ranges C
224				220				4114003	Grey		224	220	Flinders Ranges	Outback - North and East	South Australia - Outback	Flinders Ranges C
270				262				4114004	Grey		270	262	Flinders Ranges	Outback - North and East	South Australia - Outback	Port Augusta CC
210				159				4114005	Grey		210	159	Flinders Ranges	Outback - North and East	South Australia - Outback	Flinders Ranges C
333				331				4114006	Grey		333	331	Flinders Ranges	Outback - North and East	South Australia - Outback	Flinders Ranges C
144				141				4114007	Grey		144	141	Flinders Ranges	Outback - North and East	South Australia - Outback	Flinders Ranges C
205				195				4114008	Grey		205	195	Flinders Ranges	Outback - North and East	South Australia - Outback	Unincorporated SA
106	1,569			105	1,483			4114009	Grey		106	105	Flinders Ranges	Outback - North and East	South Australia - Outback	Unincorporated SA
									Grey		955	888				Flinders Ranges C
									Grey		303	295				Port Augusta CC
									Grey		311	300				Unincorporated SA
242				166				4114101	Grey		242	166	Outback	Outback - North and East	South Australia - Outback	Unincorporated SA
86				71				4114102	Grey		86	71	Outback	Outback - North and East	South Australia - Outback	Unincorporated SA
40				42				4114103	Grey		40	42	Outback	Outback - North and East	South Australia - Outback	Unincorporated SA
53				43				4114104	Grey		53	43	Outback	Outback - North and East	South Australia - Outback	Unincorporated SA
115				63				4114105	Grey		115	63	Outback	Outback - North and East	South Australia - Outback	Unincorporated SA
157				130				4114106	Grey		157	130	Outback	Outback - North and East	South Australia - Outback	Unincorporated SA
165				149				4114107	Grey		165	149	Outback	Outback - North and East	South Australia - Outback	Unincorporated SA
18				15				4114108	Barker		18	15	Outback	Outback - North and East	South Australia - Outback	Unincorporated SA
286				239				4114108	Grey		286	239	Outback	Outback - North and East	South Australia - Outback	Unincorporated SA
85	1,247			70	988			4114109	Grey		85	70	Outback	Outback - North and East	South Australia - Outback	Unincorporated SA

Current 4/9/17: 1,195,031				Projected 20/1/22 1,227,310				If Changed		Divided or T'ferred	Divided or T'ferred					
SA1	SA2	SA3	SA4	SA1	SA2	SA3	SA4	SA1_7DIGITCODE_2011	Current CED	Proposed CED	SA2's - Current	SA2's - Projected	SA2_NAME_2011	SA3_NAME_2011	SA4_NAME_2011	LGA
								Barker			18	15				
								Grey			1,229	973				
331				334				4114201	Grey				Port Augusta	Outback - North and East	South Australia - Outback	Port Augusta CC
244				239				4114202	Grey				Port Augusta	Outback - North and East	South Australia - Outback	Port Augusta CC
262				253				4114203	Grey				Port Augusta	Outback - North and East	South Australia - Outback	Port Augusta CC
406				407				4114204	Grey				Port Augusta	Outback - North and East	South Australia - Outback	Port Augusta CC
138				137				4114205	Grey				Port Augusta	Outback - North and East	South Australia - Outback	Port Augusta CC
268				276				4114206	Grey				Port Augusta	Outback - North and East	South Australia - Outback	Port Augusta CC
84				88				4114207	Grey				Port Augusta	Outback - North and East	South Australia - Outback	Port Augusta CC
208				208				4114208	Grey				Port Augusta	Outback - North and East	South Australia - Outback	Port Augusta CC
418				445				4114209	Grey				Port Augusta	Outback - North and East	South Australia - Outback	Port Augusta CC
78				80				4114210	Grey				Port Augusta	Outback - North and East	South Australia - Outback	Port Augusta CC
154				143				4114211	Grey				Port Augusta	Outback - North and East	South Australia - Outback	Port Augusta CC
358				363				4114212	Grey				Port Augusta	Outback - North and East	South Australia - Outback	Port Augusta CC
229				218				4114213	Grey				Port Augusta	Outback - North and East	South Australia - Outback	Port Augusta CC
379				363				4114214	Grey				Port Augusta	Outback - North and East	South Australia - Outback	Port Augusta CC
250				247				4114215	Grey				Port Augusta	Outback - North and East	South Australia - Outback	Port Augusta CC
232				218				4114216	Grey				Port Augusta	Outback - North and East	South Australia - Outback	Port Augusta CC
33				35				4114217	Grey				Port Augusta	Outback - North and East	South Australia - Outback	Port Augusta CC
299				302				4114218	Grey				Port Augusta	Outback - North and East	South Australia - Outback	Port Augusta CC
323				321				4114219	Grey				Port Augusta	Outback - North and East	South Australia - Outback	Port Augusta CC
330				327				4114220	Grey				Port Augusta	Outback - North and East	South Australia - Outback	Port Augusta CC
210				204				4114221	Grey				Port Augusta	Outback - North and East	South Australia - Outback	Port Augusta CC
358				348				4114222	Grey				Port Augusta	Outback - North and East	South Australia - Outback	Port Augusta CC
273				279				4114223	Grey				Port Augusta	Outback - North and East	South Australia - Outback	Port Augusta CC
221				223				4114224	Grey				Port Augusta	Outback - North and East	South Australia - Outback	Port Augusta CC
384				386				4114225	Grey				Port Augusta	Outback - North and East	South Australia - Outback	Port Augusta CC
252				253				4114226	Grey				Port Augusta	Outback - North and East	South Australia - Outback	Port Augusta CC
321				313				4114227	Grey				Port Augusta	Outback - North and East	South Australia - Outback	Port Augusta CC
350				349				4114228	Grey				Port Augusta	Outback - North and East	South Australia - Outback	Port Augusta CC
66				68				4114229	Grey				Port Augusta	Outback - North and East	South Australia - Outback	Port Augusta CC
292				285				4114230	Grey				Port Augusta	Outback - North and East	South Australia - Outback	Port Augusta CC
284				286				4114231	Grey				Port Augusta	Outback - North and East	South Australia - Outback	Port Augusta CC
327				325				4114232	Grey				Port Augusta	Outback - North and East	South Australia - Outback	Port Augusta CC
152				154				4114233	Grey				Port Augusta	Outback - North and East	South Australia - Outback	Port Augusta CC
428				420				4114234	Grey				Port Augusta	Outback - North and East	South Australia - Outback	Port Augusta CC
2				2				4114235	Grey				Port Augusta	Outback - North and East	South Australia - Outback	Port Augusta CC
317	9,261			322	9,221			4114236	Grey				Port Augusta	Outback - North and East	South Australia - Outback	Port Augusta CC
195				140				4114301	Grey		195	140	Roxby Downs	Outback - North and East	South Australia - Outback	Roxby Downs MC
272				229				4114302	Grey		272	229	Roxby Downs	Outback - North and East	South Australia - Outback	Roxby Downs MC
69				48				4114303	Grey		69	48	Roxby Downs	Outback - North and East	South Australia - Outback	Roxby Downs MC
114				94				4114304	Grey		114	94	Roxby Downs	Outback - North and East	South Australia - Outback	Roxby Downs MC
126				105				4114305	Grey		126	105	Roxby Downs	Outback - North and East	South Australia - Outback	Roxby Downs MC
664				682				4114306	Grey		664	682	Roxby Downs	Outback - North and East	South Australia - Outback	Roxby Downs MC
263				212				4114307	Grey		263	212	Roxby Downs	Outback - North and East	South Australia - Outback	Roxby Downs MC
19				17				4114308	Grey		19	17	Roxby Downs	Outback - North and East	South Australia - Outback	Unincorporated SA
0				0				4114309	Grey		0	0	Roxby Downs	Outback - North and East	South Australia - Outback	Roxby Downs MC
445	2,167	16,669	56,264	381	1,908	15,981	55,851	4114310	Grey		445	381	Roxby Downs	Outback - North and East	South Australia - Outback	Roxby Downs MC
								Grey			2,148	1,891	Roxby Downs MC			
								Grey			19	17	Unincorporated SA			
261				275				4114401	Mayo				Goolwa - Port Elliot	Fleurieu - Kangaroo Island	South Australia - South East	Alexandrina C
238				229				4114402	Mayo				Goolwa - Port Elliot	Fleurieu - Kangaroo Island	South Australia - South East	Alexandrina C
303				317				4114403	Mayo				Goolwa - Port Elliot	Fleurieu - Kangaroo Island	South Australia - South East	Alexandrina C
135				142				4114404	Mayo				Goolwa - Port Elliot	Fleurieu - Kangaroo Island	South Australia - South East	Alexandrina C
494				531				4114405	Mayo				Goolwa - Port Elliot	Fleurieu - Kangaroo Island	South Australia - South East	Alexandrina C
247				255				4114406	Mayo				Goolwa - Port Elliot	Fleurieu - Kangaroo Island	South Australia - South East	Alexandrina C
151				159				4114407	Mayo				Goolwa - Port Elliot	Fleurieu - Kangaroo Island	South Australia - South East	Alexandrina C
362				395				4114408	Mayo				Goolwa - Port Elliot	Fleurieu - Kangaroo Island	South Australia - South East	Alexandrina C
402				436				4114409	Mayo				Goolwa - Port Elliot	Fleurieu - Kangaroo Island	South Australia - South East	Alexandrina C
216				219				4114410	Mayo				Goolwa - Port Elliot	Fleurieu - Kangaroo Island	South Australia - South East	Alexandrina C
329				354				4114411	Mayo				Goolwa - Port Elliot	Fleurieu - Kangaroo Island	South Australia - South East	Alexandrina C
318				324				4114412	Mayo				Goolwa - Port Elliot	Fleurieu - Kangaroo Island	South Australia - South East	Alexandrina C
312				369				4114413	Mayo				Goolwa - Port Elliot	Fleurieu - Kangaroo Island	South Australia - South East	Alexandrina C
349				371				4114414	Mayo				Goolwa - Port Elliot	Fleurieu - Kangaroo Island	South Australia - South East	Alexandrina C
372				387				4114415	Mayo				Goolwa - Port Elliot	Fleurieu - Kangaroo Island	South Australia - South East	Alexandrina C
379				384				4114416	Mayo				Goolwa - Port Elliot	Fleurieu - Kangaroo Island	South Australia - South East	Alexandrina C
239				243				4114417	Mayo				Goolwa - Port Elliot	Fleurieu - Kangaroo Island	South Australia - South East	Alexandrina C
442				443				4114418	Mayo				Goolwa - Port Elliot	Fleurieu - Kangaroo Island	South Australia - South East	Alexandrina C
258				250				4114419	Mayo				Goolwa - Port Elliot	Fleurieu - Kangaroo Island	South Australia - South East	Alexandrina C
213				211				4114420	Mayo				Goolwa - Port Elliot	Fleurieu - Kangaroo Island	South Australia - South East	Alexandrina C
274				265				4114421	Mayo				Goolwa - Port Elliot	Fleurieu - Kangaroo Island	South Australia - South East	Alexandrina C
364				372				4114422	Mayo				Goolwa - Port Elliot	Fleurieu - Kangaroo Island	South Australia - South East	Alexandrina C
697				778				4114423	Mayo				Goolwa - Port Elliot	Fleurieu - Kangaroo Island	South Australia - South East	Alexandrina C

Current 4/9/17: 1,195,031				Projected 20/1/22 1,227,310				SA1_7DIGITCODE_2011	Current CED	If Changed Proposed CED	Divided or T'ferred SA2's - Current	Divided or T'ferred SA2's - Projected	SA2_NAME_2011	SA3_NAME_2011	SA4_NAME_2011	LGA
SA1	SA2	SA3	SA4	SA1	SA2	SA3	SA4									
469				468				4114424	Mayo			Goolwa - Port Elliot	Fleurieu - Kangaroo Island	South Australia - South East	Alexandrina C	
197				195				4114425	Mayo			Goolwa - Port Elliot	Fleurieu - Kangaroo Island	South Australia - South East	Alexandrina C	
241				239				4114426	Mayo			Goolwa - Port Elliot	Fleurieu - Kangaroo Island	South Australia - South East	Alexandrina C	
292				296				4114427	Mayo			Goolwa - Port Elliot	Fleurieu - Kangaroo Island	South Australia - South East	Alexandrina C	
381				385				4114428	Mayo			Goolwa - Port Elliot	Fleurieu - Kangaroo Island	South Australia - South East	Alexandrina C	
255				268				4114429	Mayo			Goolwa - Port Elliot	Fleurieu - Kangaroo Island	South Australia - South East	Alexandrina C	
6	9,196			6	9,566			4114430	Mayo			Goolwa - Port Elliot	Fleurieu - Kangaroo Island	South Australia - South East	Alexandrina C	
158				170				4114501	Mayo			Kangaroo Island	Fleurieu - Kangaroo Island	South Australia - South East	Kangaroo Island DC	
204				217				4114502	Mayo			Kangaroo Island	Fleurieu - Kangaroo Island	South Australia - South East	Kangaroo Island DC	
263				265				4114503	Mayo			Kangaroo Island	Fleurieu - Kangaroo Island	South Australia - South East	Kangaroo Island DC	
161				154				4114504	Mayo			Kangaroo Island	Fleurieu - Kangaroo Island	South Australia - South East	Kangaroo Island DC	
354				362				4114505	Mayo			Kangaroo Island	Fleurieu - Kangaroo Island	South Australia - South East	Kangaroo Island DC	
259				274				4114506	Mayo			Kangaroo Island	Fleurieu - Kangaroo Island	South Australia - South East	Kangaroo Island DC	
197				215				4114507	Mayo			Kangaroo Island	Fleurieu - Kangaroo Island	South Australia - South East	Kangaroo Island DC	
198				187				4114508	Mayo			Kangaroo Island	Fleurieu - Kangaroo Island	South Australia - South East	Kangaroo Island DC	
385				426				4114509	Mayo			Kangaroo Island	Fleurieu - Kangaroo Island	South Australia - South East	Kangaroo Island DC	
224				244				4114510	Mayo			Kangaroo Island	Fleurieu - Kangaroo Island	South Australia - South East	Kangaroo Island DC	
82				89				4114511	Mayo			Kangaroo Island	Fleurieu - Kangaroo Island	South Australia - South East	Kangaroo Island DC	
409				419				4114512	Mayo			Kangaroo Island	Fleurieu - Kangaroo Island	South Australia - South East	Kangaroo Island DC	
303				337				4114513	Mayo			Kangaroo Island	Fleurieu - Kangaroo Island	South Australia - South East	Kangaroo Island DC	
169	3,366			178	3,537			4114514	Mayo			Kangaroo Island	Fleurieu - Kangaroo Island	South Australia - South East	Kangaroo Island DC	
208				199				4114601	Mayo			Strathalbyn	Fleurieu - Kangaroo Island	South Australia - South East	Alexandrina C	
254				278				4114602	Mayo			Strathalbyn	Fleurieu - Kangaroo Island	South Australia - South East	Alexandrina C	
324				400				4114603	Mayo			Strathalbyn	Fleurieu - Kangaroo Island	South Australia - South East	Alexandrina C	
553				560				4114604	Mayo			Strathalbyn	Fleurieu - Kangaroo Island	South Australia - South East	Alexandrina C	
431				487				4114605	Mayo			Strathalbyn	Fleurieu - Kangaroo Island	South Australia - South East	Alexandrina C	
215				220				4114606	Mayo			Strathalbyn	Fleurieu - Kangaroo Island	South Australia - South East	Alexandrina C	
635				709				4114607	Mayo			Strathalbyn	Fleurieu - Kangaroo Island	South Australia - South East	Alexandrina C	
269				278				4114608	Mayo			Strathalbyn	Fleurieu - Kangaroo Island	South Australia - South East	Alexandrina C	
436				460				4114609	Mayo			Strathalbyn	Fleurieu - Kangaroo Island	South Australia - South East	Alexandrina C	
309				312				4114610	Mayo			Strathalbyn	Fleurieu - Kangaroo Island	South Australia - South East	Alexandrina C	
370				366				4114611	Mayo			Strathalbyn	Fleurieu - Kangaroo Island	South Australia - South East	Alexandrina C	
453				476				4114612	Mayo			Strathalbyn	Fleurieu - Kangaroo Island	South Australia - South East	Alexandrina C	
174				171				4114613	Mayo			Strathalbyn	Fleurieu - Kangaroo Island	South Australia - South East	Alexandrina C	
497				493				4114614	Mayo			Strathalbyn	Fleurieu - Kangaroo Island	South Australia - South East	Alexandrina C	
140	5,268			134	5,543			4114615	Mayo			Strathalbyn	Fleurieu - Kangaroo Island	South Australia - South East	Alexandrina C	
232				247				4114701	Mayo		232	247	Strathalbyn Region	Fleurieu - Kangaroo Island	South Australia - South East	Alexandrina C
282				322				4114702	Mayo		282	322	Strathalbyn Region	Fleurieu - Kangaroo Island	South Australia - South East	Alexandrina C
337				371				4114703	Mayo		337	371	Strathalbyn Region	Fleurieu - Kangaroo Island	South Australia - South East	Alexandrina C
397				407				4114704	Mayo		397	407	Strathalbyn Region	Fleurieu - Kangaroo Island	South Australia - South East	Alexandrina C
324				339				4114705	Mayo		324	339	Strathalbyn Region	Fleurieu - Kangaroo Island	South Australia - South East	Alexandrina C
153				160				4114706	Mayo		153	160	Strathalbyn Region	Fleurieu - Kangaroo Island	South Australia - South East	Alexandrina C
92				94				4114707	Mayo		92	94	Strathalbyn Region	Fleurieu - Kangaroo Island	South Australia - South East	Alexandrina C
13				13				4114707	Mayo		13	13	Strathalbyn Region	Fleurieu - Kangaroo Island	South Australia - South East	Yankalilla DC
491				533				4114708	Mayo		491	533	Strathalbyn Region	Fleurieu - Kangaroo Island	South Australia - South East	Alexandrina C
280				291				4114709	Mayo		280	291	Strathalbyn Region	Fleurieu - Kangaroo Island	South Australia - South East	Alexandrina C
265				305				4114710	Mayo		265	305	Strathalbyn Region	Fleurieu - Kangaroo Island	South Australia - South East	Alexandrina C
206				203				4114711	Mayo		206	203	Strathalbyn Region	Fleurieu - Kangaroo Island	South Australia - South East	Alexandrina C
302				316				4114712	Mayo		302	316	Strathalbyn Region	Fleurieu - Kangaroo Island	South Australia - South East	Alexandrina C
325				321				4114713	Mayo		325	321	Strathalbyn Region	Fleurieu - Kangaroo Island	South Australia - South East	Alexandrina C
299				315				4114714	Mayo		299	315	Strathalbyn Region	Fleurieu - Kangaroo Island	South Australia - South East	Alexandrina C
397				416				4114715	Mayo		397	416	Strathalbyn Region	Fleurieu - Kangaroo Island	South Australia - South East	Alexandrina C
228				248				4114716	Mayo		228	248	Strathalbyn Region	Fleurieu - Kangaroo Island	South Australia - South East	Alexandrina C
359				417				4114717	Mayo		359	417	Strathalbyn Region	Fleurieu - Kangaroo Island	South Australia - South East	Alexandrina C
16				18				4114717	Mayo		16	18	Strathalbyn Region	Fleurieu - Kangaroo Island	South Australia - South East	Victor Harbour C
211	5,209			215	5,551			4114718	Mayo		211	215	Strathalbyn Region	Fleurieu - Kangaroo Island	South Australia - South East	Alexandrina C
								Mayo			5,180	5,520				Alexandrina C
								Mayo			16	18				Victor Harbour C
								Mayo			13	13				Yankalilla DC
275				316				4114801	Mayo		275	316	Victor Harbor	Fleurieu - Kangaroo Island	South Australia - South East	Alexandrina C
402				412				4114802	Mayo		402	412	Victor Harbor	Fleurieu - Kangaroo Island	South Australia - South East	Victor Harbour C
262				262				4114803	Mayo		262	262	Victor Harbor	Fleurieu - Kangaroo Island	South Australia - South East	Victor Harbour C
421				439				4114804	Mayo		421	439	Victor Harbor	Fleurieu - Kangaroo Island	South Australia - South East	Victor Harbour C
411				405				4114805	Mayo		411	405	Victor Harbor	Fleurieu - Kangaroo Island	South Australia - South East	Victor Harbour C
343				345				4114806	Mayo		343	345	Victor Harbor	Fleurieu - Kangaroo Island	South Australia - South East	Victor Harbour C
357				351				4114807	Mayo		357	351	Victor Harbor	Fleurieu - Kangaroo Island	South Australia - South East	Victor Harbour C
321				312				4114808	Mayo		321	312	Victor Harbor	Fleurieu - Kangaroo Island	South Australia - South East	Victor Harbour C
242				249				4114809	Mayo		242	249	Victor Harbor	Fleurieu - Kangaroo Island	South Australia - South East	Victor Harbour C
395				394				4114810	Mayo		395	394	Victor Harbor	Fleurieu - Kangaroo Island	South Australia - South East	Victor Harbour C
329				355				4114811	Mayo		329	355	Victor Harbor	Fleurieu - Kangaroo Island	South Australia - South East	Victor Harbour C
220				210				4114812	Mayo		220	210	Victor Harbor	Fleurieu - Kangaroo Island	South Australia - South East	Victor Harbour C
563				551				4114813	Mayo		563	551	Victor Harbor	Fleurieu - Kangaroo Island	South Australia - South East	Victor Harbour C
453				469				4114814	Mayo		453	469	Victor Harbor	Fleurieu - Kangaroo Island	South Australia - South East	Victor Harbour C



Current 4/9/17: 1,195,031				Projected 20/1/22 1,227,310				SA1_7DIGITCODE_2011	Current CED	If Changed Proposed CED	Divided or T'ferred SA2's - Current	Divided or T'ferred SA2's - Projected	SA2_NAME_2011	SA3_NAME_2011	SA4_NAME_2011	LGA
SA1	SA2	SA3	SA4	SA1	SA2	SA3	SA4									
381				389				4114815	Mayo		381	389	Victor Harbor	Fleurieu - Kangaroo Island	South Australia - South East	Victor Harbour C
527				557				4114816	Mayo		527	557	Victor Harbor	Fleurieu - Kangaroo Island	South Australia - South East	Victor Harbour C
264				261				4114817	Mayo		264	261	Victor Harbor	Fleurieu - Kangaroo Island	South Australia - South East	Victor Harbour C
355				357				4114818	Mayo		355	357	Victor Harbor	Fleurieu - Kangaroo Island	South Australia - South East	Victor Harbour C
684				708				4114819	Mayo		684	708	Victor Harbor	Fleurieu - Kangaroo Island	South Australia - South East	Victor Harbour C
214				237				4114820	Mayo		214	237	Victor Harbor	Fleurieu - Kangaroo Island	South Australia - South East	Victor Harbour C
738				854				4114821	Mayo		738	854	Victor Harbor	Fleurieu - Kangaroo Island	South Australia - South East	Victor Harbour C
525				521				4114822	Mayo		525	521	Victor Harbor	Fleurieu - Kangaroo Island	South Australia - South East	Victor Harbour C
434				458				4114823	Mayo		434	458	Victor Harbor	Fleurieu - Kangaroo Island	South Australia - South East	Victor Harbour C
572				612				4114824	Mayo		572	612	Victor Harbor	Fleurieu - Kangaroo Island	South Australia - South East	Victor Harbour C
265				283				4114825	Mayo		265	283	Victor Harbor	Fleurieu - Kangaroo Island	South Australia - South East	Victor Harbour C
329				348				4114826	Mayo		329	348	Victor Harbor	Fleurieu - Kangaroo Island	South Australia - South East	Victor Harbour C
394				419				4114827	Mayo		394	419	Victor Harbor	Fleurieu - Kangaroo Island	South Australia - South East	Victor Harbour C
414				451				4114828	Mayo		414	451	Victor Harbor	Fleurieu - Kangaroo Island	South Australia - South East	Victor Harbour C
483				482				4114829	Mayo		483	482	Victor Harbor	Fleurieu - Kangaroo Island	South Australia - South East	Victor Harbour C
181	11,754			181	12,188			4114830	Mayo		181	181	Victor Harbor	Fleurieu - Kangaroo Island	South Australia - South East	Victor Harbour C
								Mayo			275	316				Alexandrina C
								Mayo			11,479	11,872				Victor Harbour C
219				215				4114901	Mayo		219	215	Yankalilla	Fleurieu - Kangaroo Island	South Australia - South East	Victor Harbour C
211				254				4114902	Mayo		211	254	Yankalilla	Fleurieu - Kangaroo Island	South Australia - South East	Yankalilla DC
237				246				4114903	Mayo		237	246	Yankalilla	Fleurieu - Kangaroo Island	South Australia - South East	Victor Harbour C
309				316				4114904	Mayo		309	316	Yankalilla	Fleurieu - Kangaroo Island	South Australia - South East	Yankalilla DC
250				259				4114905	Mayo		250	259	Yankalilla	Fleurieu - Kangaroo Island	South Australia - South East	Yankalilla DC
503				613				4114906	Mayo		503	613	Yankalilla	Fleurieu - Kangaroo Island	South Australia - South East	Yankalilla DC
326				348				4114907	Mayo		326	348	Yankalilla	Fleurieu - Kangaroo Island	South Australia - South East	Yankalilla DC
473				481				4114908	Mayo		473	481	Yankalilla	Fleurieu - Kangaroo Island	South Australia - South East	Yankalilla DC
265				306				4114909	Mayo		265	306	Yankalilla	Fleurieu - Kangaroo Island	South Australia - South East	Yankalilla DC
377				409				4114910	Mayo		377	409	Yankalilla	Fleurieu - Kangaroo Island	South Australia - South East	Yankalilla DC
321				341				4114911	Mayo		321	341	Yankalilla	Fleurieu - Kangaroo Island	South Australia - South East	Yankalilla DC
398				437				4114912	Mayo		398	437	Yankalilla	Fleurieu - Kangaroo Island	South Australia - South East	Yankalilla DC
242				302				4114913	Mayo		242	302	Yankalilla	Fleurieu - Kangaroo Island	South Australia - South East	Yankalilla DC
235	4,366	39,159		263	4,790	41,175		4114914	Mayo		235	263	Yankalilla	Fleurieu - Kangaroo Island	South Australia - South East	Yankalilla DC
								Mayo			456	461				Victor Harbour C
								Mayo			3,910	4,329				Yankalilla DC
213				227				4115001	Barker		213	227	Grant	Limestone Coast	South Australia - South East	Grant DC
300				308				4115002	Barker		300	308	Grant	Limestone Coast	South Australia - South East	Grant DC
155				169				4115003	Barker		155	169	Grant	Limestone Coast	South Australia - South East	Grant DC
271				284				4115004	Barker		271	284	Grant	Limestone Coast	South Australia - South East	Grant DC
235				252				4115005	Barker		235	252	Grant	Limestone Coast	South Australia - South East	Grant DC
219				216				4115006	Barker		219	216	Grant	Limestone Coast	South Australia - South East	Grant DC
241				246				4115007	Barker		241	246	Grant	Limestone Coast	South Australia - South East	Grant DC
164				162				4115008	Barker		164	162	Grant	Limestone Coast	South Australia - South East	Grant DC
304				371				4115009	Barker		304	371	Grant	Limestone Coast	South Australia - South East	Grant DC
206				212				4115010	Barker		206	212	Grant	Limestone Coast	South Australia - South East	Grant DC
15				15				4115010	Barker		15	15	Grant	Limestone Coast	South Australia - South East	Wattle Range C
230				247				4115011	Barker		230	247	Grant	Limestone Coast	South Australia - South East	Grant DC
158				174				4115012	Barker		158	174	Grant	Limestone Coast	South Australia - South East	Grant DC
48				53				4115013	Barker		48	53	Grant	Limestone Coast	South Australia - South East	Grant DC
281				280				4115014	Barker		281	280	Grant	Limestone Coast	South Australia - South East	Grant DC
125				127				4115015	Barker		125	127	Grant	Limestone Coast	South Australia - South East	Grant DC
168				186				4115016	Barker		168	186	Grant	Limestone Coast	South Australia - South East	Grant DC
142				164				4115017	Barker		142	164	Grant	Limestone Coast	South Australia - South East	Grant DC
172				169				4115018	Barker		172	169	Grant	Limestone Coast	South Australia - South East	Grant DC
23	3,670			22	3,884			4115018	Barker		23	22	Grant	Limestone Coast	South Australia - South East	Wattle Range C
								Barker			3,632	3,847				Grant DC
								Barker			38	37				Wattle Range C
274				269				4115101	Barker		274	269	Kingston - Robe	Limestone Coast	South Australia - South East	Kingston DC
295				299				4115102	Barker		295	299	Kingston - Robe	Limestone Coast	South Australia - South East	Robe DC
159				159				4115103	Barker		159	159	Kingston - Robe	Limestone Coast	South Australia - South East	Kingston DC
255				257				4115104	Barker		255	257	Kingston - Robe	Limestone Coast	South Australia - South East	Kingston DC
201				205				4115105	Barker		201	205	Kingston - Robe	Limestone Coast	South Australia - South East	Kingston DC
211				212				4115106	Barker		211	212	Kingston - Robe	Limestone Coast	South Australia - South East	Kingston DC
168				175				4115107	Barker		168	175	Kingston - Robe	Limestone Coast	South Australia - South East	Kingston DC
169				159				4115108	Barker		169	159	Kingston - Robe	Limestone Coast	South Australia - South East	Kingston DC
337				344				4115109	Barker		337	344	Kingston - Robe	Limestone Coast	South Australia - South East	Kingston DC
61				60				4115110	Barker		61	60	Kingston - Robe	Limestone Coast	South Australia - South East	Robe DC
93				94				4115111	Barker		93	94	Kingston - Robe	Limestone Coast	South Australia - South East	Robe DC
309				307				4115112	Barker		309	307	Kingston - Robe	Limestone Coast	South Australia - South East	Robe DC
189				190				4115113	Barker		189	190	Kingston - Robe	Limestone Coast	South Australia - South East	Robe DC
125	2,846			127	2,857			4115114	Barker		125	127	Kingston - Robe	Limestone Coast	South Australia - South East	Robe DC
								Barker			1,774	1,780				Kingston DC
								Barker			1,072	1,077				Robe DC
180				182				4115201	Barker				Millicent	Limestone Coast	South Australia - South East	Wattle Range C

Current 4/9/17: 1,195,031				Projected 20/1/22 1,227,310				SA1_7DIGITCODE_2011	Current CED	If Changed Proposed CED	Divided or T'ferred SA2's - Current	Divided or T'ferred SA2's - Projected	SA2_NAME_2011	SA3_NAME_2011	SA4_NAME_2011	LGA
SA1	SA2	SA3	SA4	SA1	SA2	SA3	SA4									
291				290				4115202	Barker			Millicent	Limestone Coast	South Australia - South East	Wattle Range C	
194				195				4115203	Barker			Millicent	Limestone Coast	South Australia - South East	Wattle Range C	
153				154				4115204	Barker			Millicent	Limestone Coast	South Australia - South East	Wattle Range C	
271				277				4115205	Barker			Millicent	Limestone Coast	South Australia - South East	Wattle Range C	
212				216				4115206	Barker			Millicent	Limestone Coast	South Australia - South East	Wattle Range C	
118				112				4115207	Barker			Millicent	Limestone Coast	South Australia - South East	Wattle Range C	
416				413				4115208	Barker			Millicent	Limestone Coast	South Australia - South East	Wattle Range C	
255				257				4115209	Barker			Millicent	Limestone Coast	South Australia - South East	Wattle Range C	
433				442				4115210	Barker			Millicent	Limestone Coast	South Australia - South East	Wattle Range C	
189				184				4115211	Barker			Millicent	Limestone Coast	South Australia - South East	Wattle Range C	
170				187				4115212	Barker			Millicent	Limestone Coast	South Australia - South East	Wattle Range C	
358				361				4115213	Barker			Millicent	Limestone Coast	South Australia - South East	Wattle Range C	
151				136				4115214	Barker			Millicent	Limestone Coast	South Australia - South East	Wattle Range C	
266				258				4115215	Barker			Millicent	Limestone Coast	South Australia - South East	Wattle Range C	
244	3,901			247	3,911			4115216	Barker			Millicent	Limestone Coast	South Australia - South East	Wattle Range C	
179				183				4115301	Barker	179	183	Mount Gambier	Limestone Coast	South Australia - South East	Mount Gambier CC	
220				213				4115302	Barker	220	213	Mount Gambier	Limestone Coast	South Australia - South East	Mount Gambier CC	
23				27				4115303	Barker	23	27	Mount Gambier	Limestone Coast	South Australia - South East	Mount Gambier CC	
856				985				4115304	Barker	856	985	Mount Gambier	Limestone Coast	South Australia - South East	Mount Gambier CC	
194				189				4115305	Barker	194	189	Mount Gambier	Limestone Coast	South Australia - South East	Mount Gambier CC	
361				373				4115306	Barker	361	373	Mount Gambier	Limestone Coast	South Australia - South East	Mount Gambier CC	
203				201				4115307	Barker	203	201	Mount Gambier	Limestone Coast	South Australia - South East	Mount Gambier CC	
273				262				4115308	Barker	273	262	Mount Gambier	Limestone Coast	South Australia - South East	Mount Gambier CC	
241				242				4115309	Barker	241	242	Mount Gambier	Limestone Coast	South Australia - South East	Mount Gambier CC	
418				450				4115310	Barker	418	450	Mount Gambier	Limestone Coast	South Australia - South East	Mount Gambier CC	
279				277				4115311	Barker	279	277	Mount Gambier	Limestone Coast	South Australia - South East	Mount Gambier CC	
340				340				4115312	Barker	340	340	Mount Gambier	Limestone Coast	South Australia - South East	Mount Gambier CC	
331				329				4115313	Barker	331	329	Mount Gambier	Limestone Coast	South Australia - South East	Mount Gambier CC	
331				348				4115314	Barker	331	348	Mount Gambier	Limestone Coast	South Australia - South East	Mount Gambier CC	
390				405				4115315	Barker	390	405	Mount Gambier	Limestone Coast	South Australia - South East	Mount Gambier CC	
384				372				4115316	Barker	384	372	Mount Gambier	Limestone Coast	South Australia - South East	Mount Gambier CC	
374				369				4115317	Barker	374	369	Mount Gambier	Limestone Coast	South Australia - South East	Mount Gambier CC	
551				552				4115318	Barker	551	552	Mount Gambier	Limestone Coast	South Australia - South East	Mount Gambier CC	
449				458				4115319	Barker	449	458	Mount Gambier	Limestone Coast	South Australia - South East	Mount Gambier CC	
279				278				4115320	Barker	279	278	Mount Gambier	Limestone Coast	South Australia - South East	Mount Gambier CC	
252				251				4115321	Barker	252	251	Mount Gambier	Limestone Coast	South Australia - South East	Mount Gambier CC	
249				243				4115322	Barker	249	243	Mount Gambier	Limestone Coast	South Australia - South East	Mount Gambier CC	
432				450				4115323	Barker	432	450	Mount Gambier	Limestone Coast	South Australia - South East	Mount Gambier CC	
425				419				4115324	Barker	425	419	Mount Gambier	Limestone Coast	South Australia - South East	Mount Gambier CC	
375				366				4115325	Barker	375	366	Mount Gambier	Limestone Coast	South Australia - South East	Mount Gambier CC	
381				418				4115326	Barker	381	418	Mount Gambier	Limestone Coast	South Australia - South East	Mount Gambier CC	
312				306				4115327	Barker	312	306	Mount Gambier	Limestone Coast	South Australia - South East	Mount Gambier CC	
370				369				4115328	Barker	370	369	Mount Gambier	Limestone Coast	South Australia - South East	Mount Gambier CC	
316				313				4115329	Barker	316	313	Mount Gambier	Limestone Coast	South Australia - South East	Mount Gambier CC	
402				413				4115330	Barker	402	413	Mount Gambier	Limestone Coast	South Australia - South East	Mount Gambier CC	
422				434				4115331	Barker	422	434	Mount Gambier	Limestone Coast	South Australia - South East	Mount Gambier CC	
198				202				4115332	Barker	198	202	Mount Gambier	Limestone Coast	South Australia - South East	Mount Gambier CC	
424				421				4115333	Barker	424	421	Mount Gambier	Limestone Coast	South Australia - South East	Mount Gambier CC	
340				336				4115334	Barker	340	336	Mount Gambier	Limestone Coast	South Australia - South East	Mount Gambier CC	
586				636				4115335	Barker	586	636	Mount Gambier	Limestone Coast	South Australia - South East	Mount Gambier CC	
283				276				4115336	Barker	283	276	Mount Gambier	Limestone Coast	South Australia - South East	Grant DC	
								4115337	Barker	0	0	Mount Gambier	Limestone Coast	South Australia - South East	Grant DC	
214				217				4115337	Barker	214	217	Mount Gambier	Limestone Coast	South Australia - South East	Mount Gambier CC	
228				231				4115338	Barker	228	231	Mount Gambier	Limestone Coast	South Australia - South East	Mount Gambier CC	
452				448				4115339	Barker	452	448	Mount Gambier	Limestone Coast	South Australia - South East	Grant DC	
352				347				4115340	Barker	352	347	Mount Gambier	Limestone Coast	South Australia - South East	Mount Gambier CC	
379				389				4115341	Barker	379	389	Mount Gambier	Limestone Coast	South Australia - South East	Mount Gambier CC	
235				257				4115342	Barker	235	257	Mount Gambier	Limestone Coast	South Australia - South East	Mount Gambier CC	
308				317				4115343	Barker	308	317	Mount Gambier	Limestone Coast	South Australia - South East	Mount Gambier CC	
295				306				4115344	Barker	295	306	Mount Gambier	Limestone Coast	South Australia - South East	Mount Gambier CC	
381				407				4115345	Barker	381	407	Mount Gambier	Limestone Coast	South Australia - South East	Mount Gambier CC	
187				186				4115346	Barker	187	186	Mount Gambier	Limestone Coast	South Australia - South East	Mount Gambier CC	
208				220				4115347	Barker	208	220	Mount Gambier	Limestone Coast	South Australia - South East	Mount Gambier CC	
								4115348	Barker	0	0	Mount Gambier	Limestone Coast	South Australia - South East	Grant DC	
344				334				4115348	Barker	344	334	Mount Gambier	Limestone Coast	South Australia - South East	Mount Gambier CC	
250				256				4115349	Barker	250	256	Mount Gambier	Limestone Coast	South Australia - South East	Grant DC	
154				160				4115350	Barker	154	160	Mount Gambier	Limestone Coast	South Australia - South East	Mount Gambier CC	
184				181				4115351	Barker	184	181	Mount Gambier	Limestone Coast	South Australia - South East	Mount Gambier CC	
432				446				4115352	Barker	432	446	Mount Gambier	Limestone Coast	South Australia - South East	Mount Gambier CC	
416				437				4115353	Barker	416	437	Mount Gambier	Limestone Coast	South Australia - South East	Mount Gambier CC	
194				190				4115354	Barker	194	190	Mount Gambier	Limestone Coast	South Australia - South East	Mount Gambier CC	
404				406				4115355	Barker	404	406	Mount Gambier	Limestone Coast	South Australia - South East	Mount Gambier CC	
304				315				4115356	Barker	304	315	Mount Gambier	Limestone Coast	South Australia - South East	Mount Gambier CC	

Current 4/9/17: 1,195,031				Projected 20/1/22 1,227,310				SA1_7DIGITCODE_2011	Current CED	If Changed Proposed CED	Divided or T'ferred SA2's - Current	Divided or T'ferred SA2's - Projected	SA2_NAME_2011	SA3_NAME_2011	SA4_NAME_2011	LGA
SA1	SA2	SA3	SA4	SA1	SA2	SA3	SA4									
206				214				4115357	Barker		206	214	Mount Gambier	Limestone Coast	South Australia - South East	Mount Gambier CC
438				452				4115358	Barker		438	452	Mount Gambier	Limestone Coast	South Australia - South East	Mount Gambier CC
174				183				4115359	Barker		174	183	Mount Gambier	Limestone Coast	South Australia - South East	Mount Gambier CC
								4115360	Barker		0	0	Mount Gambier	Limestone Coast	South Australia - South East	Grant DC
300				306				4115360	Barker		300	306	Mount Gambier	Limestone Coast	South Australia - South East	Mount Gambier CC
238				248				4115361	Barker		238	248	Mount Gambier	Limestone Coast	South Australia - South East	Mount Gambier CC
332				350				4115362	Barker		332	350	Mount Gambier	Limestone Coast	South Australia - South East	Mount Gambier CC
328				389				4115363	Barker		328	389	Mount Gambier	Limestone Coast	South Australia - South East	Mount Gambier CC
255				269				4115364	Barker		255	269	Mount Gambier	Limestone Coast	South Australia - South East	Mount Gambier CC
216				211				4115365	Barker		216	211	Mount Gambier	Limestone Coast	South Australia - South East	Mount Gambier CC
191	21,042			193	21,571			4115366	Barker		191	193	Mount Gambier	Limestone Coast	South Australia - South East	Mount Gambier CC
									Barker		985	980				Grant DC
									Barker		20,057	20,591				Mount Gambier CC
229				244				4115401	Barker				Naracoorte	Limestone Coast	South Australia - South East	Naracoorte Lucindale C
313				320				4115402	Barker				Naracoorte	Limestone Coast	South Australia - South East	Naracoorte Lucindale C
170				178				4115403	Barker				Naracoorte	Limestone Coast	South Australia - South East	Naracoorte Lucindale C
293				287				4115404	Barker				Naracoorte	Limestone Coast	South Australia - South East	Naracoorte Lucindale C
0				0				4115405	Barker				Naracoorte	Limestone Coast	South Australia - South East	Naracoorte Lucindale C
0				0				4115406	Barker				Naracoorte	Limestone Coast	South Australia - South East	Naracoorte Lucindale C
268				267				4115407	Barker				Naracoorte	Limestone Coast	South Australia - South East	Naracoorte Lucindale C
224				219				4115408	Barker				Naracoorte	Limestone Coast	South Australia - South East	Naracoorte Lucindale C
263				258				4115409	Barker				Naracoorte	Limestone Coast	South Australia - South East	Naracoorte Lucindale C
149				138				4115410	Barker				Naracoorte	Limestone Coast	South Australia - South East	Naracoorte Lucindale C
183				201				4115411	Barker				Naracoorte	Limestone Coast	South Australia - South East	Naracoorte Lucindale C
428				459				4115412	Barker				Naracoorte	Limestone Coast	South Australia - South East	Naracoorte Lucindale C
243				251				4115413	Barker				Naracoorte	Limestone Coast	South Australia - South East	Naracoorte Lucindale C
287				301				4115414	Barker				Naracoorte	Limestone Coast	South Australia - South East	Naracoorte Lucindale C
245				253				4115415	Barker				Naracoorte	Limestone Coast	South Australia - South East	Naracoorte Lucindale C
241				259				4115416	Barker				Naracoorte	Limestone Coast	South Australia - South East	Naracoorte Lucindale C
224				227				4115417	Barker				Naracoorte	Limestone Coast	South Australia - South East	Naracoorte Lucindale C
302	4,062			310	4,172			4115418	Barker				Naracoorte	Limestone Coast	South Australia - South East	Naracoorte Lucindale C
431				420				4115501	Barker				Naracoorte Region	Limestone Coast	South Australia - South East	Naracoorte Lucindale C
282				261				4115502	Barker				Naracoorte Region	Limestone Coast	South Australia - South East	Naracoorte Lucindale C
254				247				4115503	Barker				Naracoorte Region	Limestone Coast	South Australia - South East	Naracoorte Lucindale C
180				173				4115504	Barker				Naracoorte Region	Limestone Coast	South Australia - South East	Naracoorte Lucindale C
160				154				4115505	Barker				Naracoorte Region	Limestone Coast	South Australia - South East	Naracoorte Lucindale C
396	1,703			386	1,641			4115506	Barker				Naracoorte Region	Limestone Coast	South Australia - South East	Naracoorte Lucindale C
204				209				4115601	Barker				Penola	Limestone Coast	South Australia - South East	Wattle Range C
276				265				4115602	Barker				Penola	Limestone Coast	South Australia - South East	Wattle Range C
250				271				4115603	Barker				Penola	Limestone Coast	South Australia - South East	Wattle Range C
255				249				4115604	Barker				Penola	Limestone Coast	South Australia - South East	Wattle Range C
216				219				4115605	Barker				Penola	Limestone Coast	South Australia - South East	Wattle Range C
260				258				4115606	Barker				Penola	Limestone Coast	South Australia - South East	Wattle Range C
249				256				4115607	Barker				Penola	Limestone Coast	South Australia - South East	Wattle Range C
282				304				4115608	Barker				Penola	Limestone Coast	South Australia - South East	Wattle Range C
168	2,160			166	2,197			4115609	Barker				Penola	Limestone Coast	South Australia - South East	Wattle Range C
84				84				4115701	Barker				Tatiara	Limestone Coast	South Australia - South East	Tatiara DC
233				214				4115702	Barker				Tatiara	Limestone Coast	South Australia - South East	Tatiara DC
180				192				4115703	Barker				Tatiara	Limestone Coast	South Australia - South East	Tatiara DC
386				410				4115704	Barker				Tatiara	Limestone Coast	South Australia - South East	Tatiara DC
140				136				4115705	Barker				Tatiara	Limestone Coast	South Australia - South East	Tatiara DC
255				256				4115706	Barker				Tatiara	Limestone Coast	South Australia - South East	Tatiara DC
186				188				4115707	Barker				Tatiara	Limestone Coast	South Australia - South East	Tatiara DC
192				196				4115708	Barker				Tatiara	Limestone Coast	South Australia - South East	Tatiara DC
194				205				4115709	Barker				Tatiara	Limestone Coast	South Australia - South East	Tatiara DC
154				157				4115710	Barker				Tatiara	Limestone Coast	South Australia - South East	Tatiara DC
177				168				4115711	Barker				Tatiara	Limestone Coast	South Australia - South East	Tatiara DC
169				171				4115712	Barker				Tatiara	Limestone Coast	South Australia - South East	Tatiara DC
265				267				4115713	Barker				Tatiara	Limestone Coast	South Australia - South East	Tatiara DC
208				211				4115714	Barker				Tatiara	Limestone Coast	South Australia - South East	Tatiara DC
193				199				4115715	Barker				Tatiara	Limestone Coast	South Australia - South East	Tatiara DC
305				310				4115716	Barker				Tatiara	Limestone Coast	South Australia - South East	Tatiara DC
101				105				4115717	Barker				Tatiara	Limestone Coast	South Australia - South East	Tatiara DC
288				302				4115718	Barker				Tatiara	Limestone Coast	South Australia - South East	Tatiara DC
326				324				4115719	Barker				Tatiara	Limestone Coast	South Australia - South East	Tatiara DC
255				260				4115720	Barker				Tatiara	Limestone Coast	South Australia - South East	Tatiara DC
205	4,496			215	4,570			4115721	Barker				Tatiara	Limestone Coast	South Australia - South East	Tatiara DC
472				470				4115801	Barker		472	470	Wattle Range	Limestone Coast	South Australia - South East	Wattle Range C
148				144				4115802	Barker		148	144	Wattle Range	Limestone Coast	South Australia - South East	Wattle Range C
219				209				4115803	Barker		219	209	Wattle Range	Limestone Coast	South Australia - South East	Wattle Range C
340				348				4115804	Barker		340	348	Wattle Range	Limestone Coast	South Australia - South East	Wattle Range C
180				183				4115805	Barker		180	183	Wattle Range	Limestone Coast	South Australia - South East	Wattle Range C
166				166				4115806	Barker		166	166	Wattle Range	Limestone Coast	South Australia - South East	Wattle Range C

Current 4/9/17: 1,195,031				Projected 20/1/22 1,227,310				SA1_7DIGITCODE_2011	Current CED	If Changed Proposed CED	Divided or T'ferred SA2's - Current	Divided or T'ferred SA2's - Projected	SA2_NAME_2011	SA3_NAME_2011	SA4_NAME_2011	LGA
SA1	SA2	SA3	SA4	SA1	SA2	SA3	SA4									
11				11				4115807	Barker		11	11	Wattle Range	Limestone Coast	South Australia - South East	Grant DC
185				195				4115807	Barker		185	195	Wattle Range	Limestone Coast	South Australia - South East	Wattle Range C
255				260				4115808	Barker		255	260	Wattle Range	Limestone Coast	South Australia - South East	Wattle Range C
391	2,367	46,247		400	2,386	47,189		4115809	Barker		391	400	Wattle Range	Limestone Coast	South Australia - South East	Wattle Range C
									Barker		11	11				Grant DC
									Barker		2,356	2,375				Wattle Range C
95				90				4115901	Barker		95	90	Barmera	Murray and Mallee	South Australia - South East	Berri Barmera C
52				49				4115902	Barker		52	49	Barmera	Murray and Mallee	South Australia - South East	Berri Barmera C
0				0				4115903	Barker		0	0	Barmera	Murray and Mallee	South Australia - South East	Berri Barmera C
112				110				4115904	Barker		112	110	Barmera	Murray and Mallee	South Australia - South East	Berri Barmera C
101				101				4115905	Barker		101	101	Barmera	Murray and Mallee	South Australia - South East	Berri Barmera C
104				102				4115906	Barker		104	102	Barmera	Murray and Mallee	South Australia - South East	Berri Barmera C
284				286				4115907	Barker		284	286	Barmera	Murray and Mallee	South Australia - South East	Berri Barmera C
233				238				4115908	Barker		233	238	Barmera	Murray and Mallee	South Australia - South East	Berri Barmera C
344				335				4115909	Barker		344	335	Barmera	Murray and Mallee	South Australia - South East	Berri Barmera C
264				255				4115910	Barker		264	255	Barmera	Murray and Mallee	South Australia - South East	Berri Barmera C
268				274				4115911	Barker		268	274	Barmera	Murray and Mallee	South Australia - South East	Berri Barmera C
137				133				4115912	Barker		137	133	Barmera	Murray and Mallee	South Australia - South East	Berri Barmera C
227				226				4115913	Barker		227	226	Barmera	Murray and Mallee	South Australia - South East	Berri Barmera C
117				118				4115914	Barker		117	118	Barmera	Murray and Mallee	South Australia - South East	Berri Barmera C
28				28				4115914	Barker		28	28	Barmera	Murray and Mallee	South Australia - South East	Unincorporated SA
144				145				4115915	Barker		144	145	Barmera	Murray and Mallee	South Australia - South East	Berri Barmera C
222				222				4115916	Barker		222	222	Barmera	Murray and Mallee	South Australia - South East	Berri Barmera C
268				267				4115917	Barker		268	267	Barmera	Murray and Mallee	South Australia - South East	Berri Barmera C
130				129				4115918	Barker		130	129	Barmera	Murray and Mallee	South Australia - South East	Berri Barmera C
5				5				4115919	Barker		5	5	Barmera	Murray and Mallee	South Australia - South East	Berri Barmera C
200				206				4115920	Barker		200	206	Barmera	Murray and Mallee	South Australia - South East	Berri Barmera C
176				175				4115921	Barker		176	175	Barmera	Murray and Mallee	South Australia - South East	Berri Barmera C
0				0				4115921	Barker		0	0	Barmera	Murray and Mallee	South Australia - South East	Unincorporated SA
297				295				4115922	Barker		297	295	Barmera	Murray and Mallee	South Australia - South East	Berri Barmera C
218				213				4115923	Barker		218	213	Barmera	Murray and Mallee	South Australia - South East	Berri Barmera C
274				268				4115924	Barker		274	268	Barmera	Murray and Mallee	South Australia - South East	Berri Barmera C
179	4,479			175	4,445			4115925	Barker		179	175	Barmera	Murray and Mallee	South Australia - South East	Berri Barmera C
									Barker		4,451	4,417				Berri Barmera C
									Barker		28	28				Unincorporated SA
267				267				4116001	Barker				Berri	Murray and Mallee	South Australia - South East	Berri Barmera C
336				333				4116002	Barker				Berri	Murray and Mallee	South Australia - South East	Berri Barmera C
284				294				4116003	Barker				Berri	Murray and Mallee	South Australia - South East	Berri Barmera C
261				260				4116004	Barker				Berri	Murray and Mallee	South Australia - South East	Berri Barmera C
309				308				4116005	Barker				Berri	Murray and Mallee	South Australia - South East	Berri Barmera C
358				359				4116006	Barker				Berri	Murray and Mallee	South Australia - South East	Berri Barmera C
357				358				4116007	Barker				Berri	Murray and Mallee	South Australia - South East	Berri Barmera C
230				229				4116008	Barker				Berri	Murray and Mallee	South Australia - South East	Berri Barmera C
201				196				4116009	Barker				Berri	Murray and Mallee	South Australia - South East	Berri Barmera C
228	2,831			228	2,832			4116010	Barker				Berri	Murray and Mallee	South Australia - South East	Berri Barmera C
139				138				4116101	Barker		139	138	Karoonda - Lameroo	Murray and Mallee	South Australia - South East	Southern Mallee DC
371				370				4116102	Barker		371	370	Karoonda - Lameroo	Murray and Mallee	South Australia - South East	Southern Mallee DC
183				182				4116103	Barker		183	182	Karoonda - Lameroo	Murray and Mallee	South Australia - South East	Karoonda East Murray DC
154				150				4116104	Barker		154	150	Karoonda - Lameroo	Murray and Mallee	South Australia - South East	Southern Mallee DC
228				225				4116105	Barker		228	225	Karoonda - Lameroo	Murray and Mallee	South Australia - South East	Southern Mallee DC
236				236				4116106	Barker		236	236	Karoonda - Lameroo	Murray and Mallee	South Australia - South East	Karoonda East Murray DC
137				135				4116107	Barker		137	135	Karoonda - Lameroo	Murray and Mallee	South Australia - South East	Karoonda East Murray DC
14				13				4116107	Barker		14	13	Karoonda - Lameroo	Murray and Mallee	South Australia - South East	Loxton Waikerie DC
142				141				4116108	Barker		142	141	Karoonda - Lameroo	Murray and Mallee	South Australia - South East	Karoonda East Murray DC
206				199				4116109	Barker		206	199	Karoonda - Lameroo	Murray and Mallee	South Australia - South East	Southern Mallee DC
246				243				4116110	Barker		246	243	Karoonda - Lameroo	Murray and Mallee	South Australia - South East	Southern Mallee DC
0				0				4116111	Barker		0	0	Karoonda - Lameroo	Murray and Mallee	South Australia - South East	Coorong DC
0	2,056			0	2,032			4116111	Barker		0	0	Karoonda - Lameroo	Murray and Mallee	South Australia - South East	Southern Mallee DC
									Barker		0	0				Coorong DC
									Barker		698	694				Karoonda East Murray DC
									Barker		14	13				Loxton Waikerie DC
									Barker		1,344	1,325				Southern Mallee DC
99				113				4116201	Barker				Loxton	Murray and Mallee	South Australia - South East	Loxton Waikerie DC
240				252				4116202	Barker				Loxton	Murray and Mallee	South Australia - South East	Loxton Waikerie DC
146				154				4116203	Barker				Loxton	Murray and Mallee	South Australia - South East	Loxton Waikerie DC
606				626				4116204	Barker				Loxton	Murray and Mallee	South Australia - South East	Loxton Waikerie DC
391				385				4116205	Barker				Loxton	Murray and Mallee	South Australia - South East	Loxton Waikerie DC
252				258				4116206	Barker				Loxton	Murray and Mallee	South Australia - South East	Loxton Waikerie DC
404				373				4116207	Barker				Loxton	Murray and Mallee	South Australia - South East	Loxton Waikerie DC
298				302				4116208	Barker				Loxton	Murray and Mallee	South Australia - South East	Loxton Waikerie DC
357				363				4116209	Barker				Loxton	Murray and Mallee	South Australia - South East	Loxton Waikerie DC
392				385				4116210	Barker				Loxton	Murray and Mallee	South Australia - South East	Loxton Waikerie DC
260				261				4116211	Barker				Loxton	Murray and Mallee	South Australia - South East	Loxton Waikerie DC



Current 4/9/17: 1,195,031				Projected 20/1/22 1,227,310				SA1_7DIGITCODE_2011	Current CED	If Changed Proposed CED	Divided or T'ferred SA2's - Current	Divided or T'ferred SA2's - Projected	SA2_NAME_2011	SA3_NAME_2011	SA4_NAME_2011	LGA
SA1	SA2	SA3	SA4	SA1	SA2	SA3	SA4									
281				288				4116212	Barker				Loxton	Murray and Mallee	South Australia - South East	Loxton Waikerie DC
202	3,928			225	3,985			4116213	Barker				Loxton	Murray and Mallee	South Australia - South East	Loxton Waikerie DC
69				69				4116301	Barker				Loxton Region	Murray and Mallee	South Australia - South East	Loxton Waikerie DC
148				153				4116302	Barker				Loxton Region	Murray and Mallee	South Australia - South East	Loxton Waikerie DC
380				367				4116303	Barker				Loxton Region	Murray and Mallee	South Australia - South East	Loxton Waikerie DC
125				126				4116304	Barker				Loxton Region	Murray and Mallee	South Australia - South East	Loxton Waikerie DC
89				89				4116305	Barker				Loxton Region	Murray and Mallee	South Australia - South East	Loxton Waikerie DC
205				205				4116306	Barker				Loxton Region	Murray and Mallee	South Australia - South East	Loxton Waikerie DC
40				43				4116307	Barker				Loxton Region	Murray and Mallee	South Australia - South East	Loxton Waikerie DC
109				99				4116308	Barker				Loxton Region	Murray and Mallee	South Australia - South East	Loxton Waikerie DC
26	1,191			24	1,175			4116309	Barker				Loxton Region	Murray and Mallee	South Australia - South East	Loxton Waikerie DC
239				251				4116401	Barker	239	251		Mannum	Murray and Mallee	South Australia - South East	Mid Murray C
253				262				4116402	Barker	253	262		Mannum	Murray and Mallee	South Australia - South East	Mid Murray C
413				434				4116403	Barker	413	434		Mannum	Murray and Mallee	South Australia - South East	Mid Murray C
551				599				4116404	Barker	551	599		Mannum	Murray and Mallee	South Australia - South East	Mid Murray C
312				326				4116405	Barker	312	326		Mannum	Murray and Mallee	South Australia - South East	Mid Murray C
179				184				4116406	Barker	179	184		Mannum	Murray and Mallee	South Australia - South East	Mid Murray C
386				396				4116407	Barker	386	396		Mannum	Murray and Mallee	South Australia - South East	Mid Murray C
350				356				4116408	Barker	350	356		Mannum	Murray and Mallee	South Australia - South East	Mid Murray C
365				401				4116409	Barker	365	401		Mannum	Murray and Mallee	South Australia - South East	Mid Murray C
323				321				4116410	Barker	323	321		Mannum	Murray and Mallee	South Australia - South East	Mid Murray C
261				280				4116411	Barker	261	280		Mannum	Murray and Mallee	South Australia - South East	Mid Murray C
169				171				4116412	Barker	169	171		Mannum	Murray and Mallee	South Australia - South East	Mid Murray C
394				386				4116413	Barker	394	386		Mannum	Murray and Mallee	South Australia - South East	Mid Murray C
157				158				4116414	Barker	157	158		Mannum	Murray and Mallee	South Australia - South East	Mid Murray C
46				56				4116415	Barker	46	56		Mannum	Murray and Mallee	South Australia - South East	Mid Murray C
68				69				4116416	Barker	68	69		Mannum	Murray and Mallee	South Australia - South East	Karoonda East Murray DC
180	4,646			186	4,836			4116416	Barker	180	186		Mannum	Murray and Mallee	South Australia - South East	Mid Murray C
									Barker	68	69					Karoonda East Murray DC
									Barker	4,375	4,553					Mid Murray C
640				713				4116501	Barker				Murray Bridge	Murray and Mallee	South Australia - South East	Murray Bridge RC
237				262				4116502	Barker				Murray Bridge	Murray and Mallee	South Australia - South East	Murray Bridge RC
310				310				4116503	Barker				Murray Bridge	Murray and Mallee	South Australia - South East	Murray Bridge RC
197				195				4116504	Barker				Murray Bridge	Murray and Mallee	South Australia - South East	Murray Bridge RC
385				409				4116505	Barker				Murray Bridge	Murray and Mallee	South Australia - South East	Murray Bridge RC
395				380				4116506	Barker				Murray Bridge	Murray and Mallee	South Australia - South East	Murray Bridge RC
247				261				4116507	Barker				Murray Bridge	Murray and Mallee	South Australia - South East	Murray Bridge RC
167				168				4116508	Barker				Murray Bridge	Murray and Mallee	South Australia - South East	Murray Bridge RC
373				374				4116509	Barker				Murray Bridge	Murray and Mallee	South Australia - South East	Murray Bridge RC
423				452				4116510	Barker				Murray Bridge	Murray and Mallee	South Australia - South East	Murray Bridge RC
168				155				4116511	Barker				Murray Bridge	Murray and Mallee	South Australia - South East	Murray Bridge RC
208				210				4116512	Barker				Murray Bridge	Murray and Mallee	South Australia - South East	Murray Bridge RC
370				404				4116513	Barker				Murray Bridge	Murray and Mallee	South Australia - South East	Murray Bridge RC
335				342				4116514	Barker				Murray Bridge	Murray and Mallee	South Australia - South East	Murray Bridge RC
242				241				4116515	Barker				Murray Bridge	Murray and Mallee	South Australia - South East	Murray Bridge RC
325				352				4116516	Barker				Murray Bridge	Murray and Mallee	South Australia - South East	Murray Bridge RC
220				227				4116517	Barker				Murray Bridge	Murray and Mallee	South Australia - South East	Murray Bridge RC
197				192				4116518	Barker				Murray Bridge	Murray and Mallee	South Australia - South East	Murray Bridge RC
530				538				4116519	Barker				Murray Bridge	Murray and Mallee	South Australia - South East	Murray Bridge RC
313				318				4116520	Barker				Murray Bridge	Murray and Mallee	South Australia - South East	Murray Bridge RC
351				346				4116521	Barker				Murray Bridge	Murray and Mallee	South Australia - South East	Murray Bridge RC
311				313				4116522	Barker				Murray Bridge	Murray and Mallee	South Australia - South East	Murray Bridge RC
290				308				4116523	Barker				Murray Bridge	Murray and Mallee	South Australia - South East	Murray Bridge RC
226				225				4116524	Barker				Murray Bridge	Murray and Mallee	South Australia - South East	Murray Bridge RC
0				0				4116525	Barker				Murray Bridge	Murray and Mallee	South Australia - South East	Murray Bridge RC
306				317				4116526	Barker				Murray Bridge	Murray and Mallee	South Australia - South East	Murray Bridge RC
278				289				4116527	Barker				Murray Bridge	Murray and Mallee	South Australia - South East	Murray Bridge RC
218				227				4116528	Barker				Murray Bridge	Murray and Mallee	South Australia - South East	Murray Bridge RC
343				349				4116529	Barker				Murray Bridge	Murray and Mallee	South Australia - South East	Murray Bridge RC
440				476				4116530	Barker				Murray Bridge	Murray and Mallee	South Australia - South East	Murray Bridge RC
394				421				4116531	Barker				Murray Bridge	Murray and Mallee	South Australia - South East	Murray Bridge RC
336				324				4116532	Barker				Murray Bridge	Murray and Mallee	South Australia - South East	Murray Bridge RC
312				295				4116533	Barker				Murray Bridge	Murray and Mallee	South Australia - South East	Murray Bridge RC
145				145				4116534	Barker				Murray Bridge	Murray and Mallee	South Australia - South East	Murray Bridge RC
183				183				4116535	Barker				Murray Bridge	Murray and Mallee	South Australia - South East	Murray Bridge RC
276				280				4116536	Barker				Murray Bridge	Murray and Mallee	South Australia - South East	Murray Bridge RC
1				1				4116537	Barker				Murray Bridge	Murray and Mallee	South Australia - South East	Murray Bridge RC
424				478				4116538	Barker				Murray Bridge	Murray and Mallee	South Australia - South East	Murray Bridge RC
491				520				4116539	Barker				Murray Bridge	Murray and Mallee	South Australia - South East	Murray Bridge RC
141				135				4116540	Barker				Murray Bridge	Murray and Mallee	South Australia - South East	Murray Bridge RC
223	11,971			220	12,355			4116541	Barker				Murray Bridge	Murray and Mallee	South Australia - South East	Murray Bridge RC
117				119				4116601	Barker	117	119		Murray Bridge Region	Murray and Mallee	South Australia - South East	Murray Bridge RC
449				480				4116602	Barker	449	480		Murray Bridge Region	Murray and Mallee	South Australia - South East	Murray Bridge RC

Current 4/9/17: 1,195,031				Projected 20/1/22 1,227,310				If Changed		Divided or T'ferred	Divided or T'ferred	SA2_NAME_2011	SA3_NAME_2011	SA4_NAME_2011	LGA	
SA1	SA2	SA3	SA4	SA1	SA2	SA3	SA4	SA1_7DIGITCODE_2011	Current CED	Proposed CED	SA2's - Current	SA2's - Projected				
10				11				4116603	Barker		10	11	Murray Bridge Region	Murray and Mallee	South Australia - South East	Murray Bridge RC
204				212				4116604	Barker		204	212	Murray Bridge Region	Murray and Mallee	South Australia - South East	Mid Murray C
44				46				4116605	Barker		44	46	Murray Bridge Region	Murray and Mallee	South Australia - South East	Mid Murray C
314				325				4116605	Barker		314	325	Murray Bridge Region	Murray and Mallee	South Australia - South East	Murray Bridge RC
534				552				4116606	Barker		534	552	Murray Bridge Region	Murray and Mallee	South Australia - South East	Murray Bridge RC
272				298				4116607	Barker		272	298	Murray Bridge Region	Murray and Mallee	South Australia - South East	Murray Bridge RC
345				361				4116608	Barker		345	361	Murray Bridge Region	Murray and Mallee	South Australia - South East	Murray Bridge RC
133				141				4116609	Barker		133	141	Murray Bridge Region	Murray and Mallee	South Australia - South East	Murray Bridge RC
56	2,478			62	2,607			4116610	Barker		56	62	Murray Bridge Region	Murray and Mallee	South Australia - South East	Murray Bridge RC
									Barker		248	258				Mid Murray C
									Barker		2,230	2,349				Murray Bridge RC
240				244				4116701	Barker				Renmark	Murray and Mallee	South Australia - South East	Renmark Paringa DC
332				336				4116702	Barker				Renmark	Murray and Mallee	South Australia - South East	Renmark Paringa DC
229				230				4116703	Barker				Renmark	Murray and Mallee	South Australia - South East	Renmark Paringa DC
159				158				4116704	Barker				Renmark	Murray and Mallee	South Australia - South East	Renmark Paringa DC
173				181				4116705	Barker				Renmark	Murray and Mallee	South Australia - South East	Renmark Paringa DC
120				148				4116706	Barker				Renmark	Murray and Mallee	South Australia - South East	Renmark Paringa DC
255				251				4116707	Barker				Renmark	Murray and Mallee	South Australia - South East	Renmark Paringa DC
223				214				4116708	Barker				Renmark	Murray and Mallee	South Australia - South East	Renmark Paringa DC
320				342				4116709	Barker				Renmark	Murray and Mallee	South Australia - South East	Renmark Paringa DC
497				541				4116710	Barker				Renmark	Murray and Mallee	South Australia - South East	Renmark Paringa DC
0				0				4116711	Barker				Renmark	Murray and Mallee	South Australia - South East	Renmark Paringa DC
282				298				4116712	Barker				Renmark	Murray and Mallee	South Australia - South East	Renmark Paringa DC
342	3,172			376	3,319			4116713	Barker				Renmark	Murray and Mallee	South Australia - South East	Renmark Paringa DC
288				281				4116801	Barker				Renmark Region	Murray and Mallee	South Australia - South East	Renmark Paringa DC
248				253				4116802	Barker				Renmark Region	Murray and Mallee	South Australia - South East	Renmark Paringa DC
156				154				4116803	Barker				Renmark Region	Murray and Mallee	South Australia - South East	Renmark Paringa DC
121				125				4116804	Barker				Renmark Region	Murray and Mallee	South Australia - South East	Renmark Paringa DC
228				231				4116805	Barker				Renmark Region	Murray and Mallee	South Australia - South East	Renmark Paringa DC
413				425				4116806	Barker				Renmark Region	Murray and Mallee	South Australia - South East	Renmark Paringa DC
4				4				4116807	Barker				Renmark Region	Murray and Mallee	South Australia - South East	Renmark Paringa DC
209				212				4116808	Barker				Renmark Region	Murray and Mallee	South Australia - South East	Renmark Paringa DC
194				195				4116809	Barker				Renmark Region	Murray and Mallee	South Australia - South East	Renmark Paringa DC
438				420				4116810	Barker				Renmark Region	Murray and Mallee	South Australia - South East	Renmark Paringa DC
455				463				4116811	Barker				Renmark Region	Murray and Mallee	South Australia - South East	Renmark Paringa DC
215				211				4116812	Barker				Renmark Region	Murray and Mallee	South Australia - South East	Renmark Paringa DC
286	3,255			289	3,263			4116813	Barker				Renmark Region	Murray and Mallee	South Australia - South East	Renmark Paringa DC
129				127				4116901	Barker		129	127	The Coorong	Murray and Mallee	South Australia - South East	Coorong DC
266				258				4116902	Barker		266	258	The Coorong	Murray and Mallee	South Australia - South East	Coorong DC
192				189				4116903	Barker		192	189	The Coorong	Murray and Mallee	South Australia - South East	Coorong DC
133				128				4116904	Barker		133	128	The Coorong	Murray and Mallee	South Australia - South East	Coorong DC
262				259				4116905	Barker		262	259	The Coorong	Murray and Mallee	South Australia - South East	Coorong DC
237				234				4116906	Barker		237	234	The Coorong	Murray and Mallee	South Australia - South East	Coorong DC
156				154				4116907	Barker		156	154	The Coorong	Murray and Mallee	South Australia - South East	Coorong DC
214				211				4116908	Barker		214	211	The Coorong	Murray and Mallee	South Australia - South East	Coorong DC
160				158				4116909	Barker		160	158	The Coorong	Murray and Mallee	South Australia - South East	Coorong DC
5				5				4116909	Barker		5	5	The Coorong	Murray and Mallee	South Australia - South East	Southern Mallee DC
358				355				4116910	Barker		358	355	The Coorong	Murray and Mallee	South Australia - South East	Coorong DC
25				27				4116911	Barker		25	27	The Coorong	Murray and Mallee	South Australia - South East	Coorong DC
186				181				4116912	Barker		186	181	The Coorong	Murray and Mallee	South Australia - South East	Coorong DC
0				0				4116912	Barker		0	0	The Coorong	Murray and Mallee	South Australia - South East	Unincorporated SA
253				258				4116913	Barker		253	258	The Coorong	Murray and Mallee	South Australia - South East	Coorong DC
318				312				4116914	Barker		318	312	The Coorong	Murray and Mallee	South Australia - South East	Coorong DC
183				181				4116915	Barker		183	181	The Coorong	Murray and Mallee	South Australia - South East	Coorong DC
187				189				4116916	Barker		187	189	The Coorong	Murray and Mallee	South Australia - South East	Coorong DC
277				259				4116917	Barker		277	259	The Coorong	Murray and Mallee	South Australia - South East	Coorong DC
0				0				4116917	Barker		0	0	The Coorong	Murray and Mallee	South Australia - South East	Murray Bridge RC
228	3,769			219	3,704			4116918	Barker		228	219	The Coorong	Murray and Mallee	South Australia - South East	Coorong DC
									Barker		3,764	3,699				Coorong DC
									Barker		0	0				Murray Bridge RC
									Barker		5	5				Southern Mallee DC
									Barker		0	0				Unincorporated SA
181				190				4117001	Barker		181	190	Waikerie	Murray and Mallee	South Australia - South East	Mid Murray C
183				192				4117002	Barker		183	192	Waikerie	Murray and Mallee	South Australia - South East	Mid Murray C
306				318				4117003	Barker		306	318	Waikerie	Murray and Mallee	South Australia - South East	Loxton Waikerie DC
292				290				4117004	Barker		292	290	Waikerie	Murray and Mallee	South Australia - South East	Loxton Waikerie DC
297				304				4117005	Barker		297	304	Waikerie	Murray and Mallee	South Australia - South East	Loxton Waikerie DC
95				98				4117005	Barker		95	98	Waikerie	Murray and Mallee	South Australia - South East	Mid Murray C
200				209				4117006	Barker		200	209	Waikerie	Murray and Mallee	South Australia - South East	Mid Murray C
202				202				4117007	Barker		202	202	Waikerie	Murray and Mallee	South Australia - South East	Loxton Waikerie DC
307				331				4117008	Barker		307	331	Waikerie	Murray and Mallee	South Australia - South East	Loxton Waikerie DC
198				208				4117009	Barker		198	208	Waikerie	Murray and Mallee	South Australia - South East	Loxton Waikerie DC
7				7				4117009	Barker		7	7	Waikerie	Murray and Mallee	South Australia - South East	Mid Murray C

Current 4/9/17: 1,195,031				Projected 20/1/22 1,227,310				SA1_7DIGITCODE_2011	Current CED	If Changed Proposed CED	Divided or T'ferred		SA2_NAME_2011	SA3_NAME_2011	SA4_NAME_2011	LGA
SA1	SA2	SA3	SA4	SA1	SA2	SA3	SA4				SA2's - Current	SA2's - Projected				
237				246				4117010	Barker		237	246	Waikerie	Murray and Mallee	South Australia - South East	Loxton Waikerie DC
263				277				4117011	Barker		263	277	Waikerie	Murray and Mallee	South Australia - South East	Mid Murray C
222				238				4117012	Barker		222	238	Waikerie	Murray and Mallee	South Australia - South East	Mid Murray C
0				0				4117012	Grey	Barker	0	0	Waikerie	Murray and Mallee	South Australia - South East	Mid Murray C
289				298				4117013	Barker		289	298	Waikerie	Murray and Mallee	South Australia - South East	Mid Murray C
387				395				4117014	Barker		387	395	Waikerie	Murray and Mallee	South Australia - South East	Loxton Waikerie DC
230				227				4117015	Barker		230	227	Waikerie	Murray and Mallee	South Australia - South East	Loxton Waikerie DC
196				210				4117016	Barker		196	210	Waikerie	Murray and Mallee	South Australia - South East	Loxton Waikerie DC
173				161				4117017	Barker		173	161	Waikerie	Murray and Mallee	South Australia - South East	Loxton Waikerie DC
273	4,538	48,314	133,720	299	4,700	49,253	137,617	4117018	Barker		273	299	Waikerie	Murray and Mallee	South Australia - South East	Loxton Waikerie DC
									Barker		3,098	3,191				Loxton Waikerie DC
									Barker		1,440	1,509				Mid Murray C
									Grey	Barker	0	0				Mid Murray C