



Suggestion 13

Jeff Waddell

154 pages

Submission

into the proposed redistribution of

Commonwealth Electoral Divisions

in the State of Victoria 2020

Author: Jeff Waddell

Address: [REDACTED]

Email: [REDACTED]

Disclaimer: Whilst every effort has been made to ensure the accuracy of the data provided in this submission, there may be unintended instances of calculation or raw data errors. As the author, I make no attempt to intentionally mislead the reader, nor for the reader to draw incorrect conclusions should any error of calculation be found in this submission. I have performed all calculations in good faith, assuming my work to be 100% correct.

A list of abbreviations and acronyms which may be used in this submission	6
Data Sources & References.....	6
Introduction	7
My principles for strong Divisional boundaries	7
Complicating matters: GL's which traverse LGA boundaries.....	8
On the naming of Victorian CED's.....	8
Divisional Names for consideration	8
Analysis of the political fairness of the existing Divisional boundaries	9
Conclusion.....	9
Reviewing the 2017 Projections	11
Comparing Projections with Actual Enrolment Data	12
Conclusion from both sets of projections.....	13
Approach.....	14
Current and Projected enrolments and variations from Average	14
Proposed Divisions: North-Western Victoria.....	16
Corangamite.....	16
Table of Transfers - Corangamite.....	16
Corio.....	17
Table of Transfers - Corio.....	18
Wannon.....	18
Table of Transfers – Wannon	18
Mallee	18
Table of Transfers – Mallee.....	19
Ballarat	19
Table of Transfers - Ballarat	20
Bendigo	20
Table of Transfers – Bendigo	20
Nicholls.....	20
Table of Transfers – Nicholls	21
Indi	21
Table of Transfers – Indi.....	21
McEwen	21
Table of Transfers – McEwen.....	22
Jagajaga.....	23

Table of Transfers – Jagajaga	23
Cooper.....	23
Table of Transfers – Cooper	24
Scullin	24
Table of Transfers – Scullin	24
Calwell.....	24
Table of Transfers – Calwell	26
Wills.....	26
Table of Transfers – Wills.....	26
Melbourne	26
Table of Transfers – Melbourne.....	27
Maribyrnong	28
Table of Transfers – Maribyrnong.....	28
Gorton	28
Table of Transfers – Gorton	29
Lalor	29
Table of Transfers – Lalor.....	30
Gellibrand.....	30
Table of Transfers – Gellibrand.....	31
Fraser	31
Table of Transfers – Fraser.....	32
Hawke	32
Table of Transfers – Hawke.....	33
Proposed Divisions: South-Eastern Victoria.....	33
Macnamara	33
Table of Transfers – Macnamara	34
Goldstein	34
Table of Transfers – Goldstein	35
Higgins.....	35
Table of Transfers – Higgins	36
Kooyong	36
Table of Transfers – Kooyong.....	36
Menzies	37
Table of Transfers – Menzies	37

Deakin	37
Table of Transfers – Deakin.....	38
Casey	38
Table of Transfers – Casey	38
Aston	38
Table of Transfers – Aston	39
Chisholm	39
Table of Transfers – Chisholm.....	39
Hotham	40
Table of Transfers – Hotham.....	40
Isaacs	41
Table of Transfers – Isaacs	42
Dunkley	42
Table of Transfers – Dunkley.....	43
Flinders.....	43
Table of Transfers – Flinders	43
Holt.....	44
Table of Transfers – Holt.....	44
Bruce	44
Table of Transfers – Bruce	45
La Trobe	45
Table of Transfers – La Trobe.....	46
Monash	46
Table of Transfers – Monash.....	46
Gippsland	46
Table of Transfers – Gippsland.....	47
Proposed Divisional Enrolment Summary	47
Notes relating to the Proposed Divisional Structure Document	48

A list of abbreviations and acronyms which may be used in this submission

ABS – Australian Bureau of Statistics

AEC - Australian Electoral Commission

ASGS - Australian Statistical Geography Standard

CED – Commonwealth Electoral Division

GL - Gazetted Locality

LGA - Local Government Area A.K.A. Municipality, City Council, Regional Council, Shire, etc.

SA (SA1, SA2, SA3, SA4) - Statistical Areas used by the ABS: SA1 being the smallest and SA4 being the largest state-based Statistical Area.

SED – State Electoral District

The Act - Commonwealth Electoral Act (1918)

VEC - Victorian Electoral Commission

N, S, E, W, NE, SE, NW, SW, etc. – Compass Points: North, South, East, West, North-East, etc.

Data Sources & References

To assist in the preparation of this document, I downloaded data and/or referenced information from the following web sites:

The ABS: <http://www.abs.gov.au/> 2016 Census information, breakdown of population by Mesh Block, SA1 and area measurement

The AEC: <http://www.aec.gov.au/>

Monthly Divisional Enrolment Statistics from the Gazettes published on the Australian Government Federal Register of Legislation website:

<https://www.legislation.gov.au/Browse/ByPublicationDate/Gazettes/InForce/1/>

Google Maps and Google Earth: <https://www.google.com.au/maps>

Street Directory On Line: <http://www.street-directory.com.au/>

ABS ASGS Maps: <http://stat.abs.gov.au/itt/r.jsp?ABSMaps>

LGA and Locality maps as published on the Department of Environment, Land, Water & Planning's website:

<https://maps.land.vic.gov.au/lassi/VicnamesUI.jsp>

VEC: District, LGA and Locality enrolment statistics:

<https://www.vec.vic.gov.au/enrolment/electoral-roll-statistics>

Introduction

To the Redistribution Committee for Victoria,

Firstly, I would like to thank the Redistribution Committee for the opportunity to make this submission and proposal for the Electoral Redistribution of the State of Victoria.

This submission contains my proposal on where to re-draw the electoral boundaries for the 39 Commonwealth Electoral Divisions, to which the State of Victoria is now entitled as a result of the 2020 Determination.

I have been a regular contributor to electoral redistributions at both Commonwealth and State/Territory levels since 2013 and in that time have built up knowledge in the redistribution process and legislative requirements.

My principles for strong Divisional boundaries

The people who endure the greatest impact of Electoral Redistributions are the electors themselves. I believe it is critical that any new boundaries proposed are simple, strong and easily recognisable; not just by those with a surveying background, but by the electorate at large. Just as importantly, these boundaries must be logical.

As a rule, I will try and unite a complete LGA, SA2 or GL in a Division where it is practical to do so - especially in regional areas. I have adopted the NSW Redistribution Committee's principle; "*community of interests represented by local government areas (LGAs) and localities are kept together, particularly in rural areas*" - though there are some instances where the LGA boundary does not align with the best possible *community of interests* scenario. These will be identified when assessed.

I enthusiastically back & support the approach adopted by the AEC at the 2017 Victorian Redistribution of aligning Divisional Boundaries with locality boundaries outside the Melbourne Metropolitan area.

In urban areas I will follow a road, rail line or a watercourse where this provides a clear and preferably continuous boundary.

Specifically; if my boundary is a road, the boundary will follow the centre line of the road. If the road is a divided road, then the boundary will follow the centre of the median strip. If my boundary is a rail line, then the boundary is the centre of the two rails. If there are multiple lines; the boundary is the mid-point between the 2 outside rails. If my boundary is a watercourse, it will follow the deepest part of that watercourse.

Whilst these boundaries may not strictly align with Locality, LGA, SA1 or current Divisional boundaries, I believe they provide the clearest definition of these types of boundaries.

In some instances, I have had to split SA1's in order to provide what I believe to be the strongest possible electoral boundary. In cases such as this, I have resorted to the Mesh Block population statistics (2016 Census) to better determine precise numbers. Where a Mesh Block is split, I have resorted to attempting to count dwellings using Google Earth.

In these circumstances, the elector transfers between Divisions will not be 100% accurate, but as close as I can reasonably ascertain given the (lack of) technology available to me.

Complicating matters: GL's which traverse LGA boundaries

Victoria has approximately 430 GL's which traverse LGA boundaries including approximately 30 GL's which have territory in 3 LGA's. The most populous example of this would be the GL of Bundoora (Banyule, Darebin and Whittlesea LGA's).

In many cases I was faced with the decision as to whether the stronger community of interest lay in the unification of the GL or the LGA.

I have predominantly chosen to align Divisional boundaries with LGA boundaries when confronted with the option in this submission.

On the naming of Victorian CED's

Divisional Names for consideration

With Victoria entitled to a 39th Division, it's pretty much a lay-down misère that it will be named HAWKE in honour of former Prime Minister, R.J.L. Hawke.

And whilst this aspect of the Redistribution could be as simple as that; I have another name for the Redistribution Committee to consider.

This second name is proposed based on the fact that at the 2017-8 Redistribution, the Committee were more than happy to rename federation Division Melbourne Ports to Macnamara.

In light of that, I propose the Redistribution Committee for Victoria consider honouring another outstanding Australian with a Division named in his honour – my suggestion is to rename Gippsland.

On the AEC website it states: "[In the main, divisions should be named after deceased Australians who have rendered outstanding service to their country.](#)"

One individual who more than meets that requirement is Colonel Sir Ernest Edward "Weary" Dunlop, AC, CMG, OBE.

Rather than take pages of this submission to detail why Colonel Sir Ernest Edward "Weary" Dunlop should have an electoral Division named in his honour, I direct readers to the following links detailing his service to our country:

https://en.wikipedia.org/wiki/Weary_Dunlop

<http://adb.anu.edu.au/biography/dunlop-sir-ernest-edward-weary-27739>

Whilst "Gippsland" is a Federation Division name, it is also an area-based name, with no indigenous connection nor does it honour anyone who rendered outstanding service to this country.

So, whilst the new, 39th Division will almost undoubtedly be renamed Hawke, I think it's also the right time to honour Colonel Sir Ernest Edward "Weary" Dunlop, AC, CMG, OBE with a Division named in his honour.

Analysis of the political fairness of the existing Divisional boundaries

It is critical to the foundation of our democracy that politically balanced Redistributions are not only done, but are seen to be done.

Nothing could erode the people's respect of our political system more, than if electoral boundaries were found to be drawn - whether intentionally or otherwise - to favour one side of politics over the other.

I believe the best way to measure the political fairness of electoral boundaries is to analyse election results on a State-by-State basis; with the State-wide 2 Party Preferred (2PP) margin adjusted so that the results are assessed not by which candidates were elected at the election, but by which party would have won each Division based on a 50-50 2PP State-wide vote.

The table on the next page details my approach to determine the political fairness of the current Victorian electoral boundaries which were used at the 2019 Federal Election. Numbers in red font are ALP; numbers in blue font are Liberal-National.

The table shows that - using the current boundaries; the ALP won the majority of Divisions because they also won a majority of the 2PP vote.

Had Victorians voted for both the ALP and the Liberal/National Coalition with equal numbers after preferences; the ALP would still have won the majority of Divisions in Victoria – winning 20 Divisions to the Coalition's 18.

Given that the Divisional split was much closer prior to the previous Redistribution, it becomes clear that the 2017 Redistribution favoured the ALP.

Using current boundaries and margins, the Coalition would need 51.89% of the 2PP Vote to win its 19th Division – McEwen – effectively half the State. Whilst that squares up the numbers, it doesn't square up the margins.

The true half way point is the mid-point between the margins of the 19th and 20th Divisions. With McEwen at 51.88% ALP, the next most marginal Division is Hotham at 52.77% - a further 0.89% in the ALP's favour.

By adding half the margin between McEwen and Hotham (0.45%) to the McEwen 2PP (51.88%) returns a figure of 52.33%.

In other words, in order to win just half the current Victorian Divisions and have an equal margin on either side between the 19th and 20th Divisions, the Coalition needs to receive 52.33% of the 2PP Vote, state-wide.

Conclusion

The current boundaries are politically biased in favour of the ALP and the Redistribution Committee should consider this imbalance in its deliberations.

	2019 2PP	Adjustment Value	Adjusted 2PP
State Result	53.14%	3.14%/-3.14%	50-50
Aston	60.13%	3.14%	63.27%
Ballarat	60.98%	-3.14%	57.84%
Bendigo	59.04%	-3.14%	55.90%
Bruce	64.15%	-3.14%	61.01%
Calwell	68.80%	-3.14%	65.66%
Casey	54.64%	3.14%	57.78%
Chisholm	50.57%	3.14%	53.71%
Cooper	76.32%	-3.14%	73.18%
Corangamite	51.07%	-3.14%	52.07%
Corio	60.32%	-3.14%	57.18%
Deakin	54.78%	3.14%	57.92%
Dunkley	52.74%	-3.14%	50.40%
Flinders	55.64%	3.14%	58.78%
Fraser	64.18%	-3.14%	61.04%
Gellibrand	64.83%	-3.14%	61.69%
Gippsland	66.67%	3.14%	69.81%
Goldstein	57.79%	3.14%	60.93%
Gorton	65.36%	-3.14%	62.22%
Higgins	53.88%	3.14%	57.02%
Holt	58.70%	-3.14%	55.56%
Hotham	55.91%	-3.14%	52.77%
Indi	62.73%	3.14%	65.87%
Isaacs	56.43%	-3.14%	53.29%
Jagajaga	56.57%	-3.14%	53.43%
Kooyong	56.68%	3.14%	59.82%
La Trobe	54.49%	3.14%	57.63%
Lalor	62.41%	-3.14%	59.27%
Macnamara	56.25%	-3.14%	53.11%
Mallee	66.23%	3.14%	69.37%
Maribyrnong	61.20%	-3.14%	58.06%
McEwen	55.02%	-3.14%	51.88%
Melbourne	67.06%	-3.14%	63.92%
Menzies	57.53%	3.14%	60.67%
Monash	57.36%	3.14%	60.50%
Nicholls	70.03%	3.14%	73.17%
Scullin	71.66%	-3.14%	68.52%
Wannon	60.38%	3.14%	63.52%
Wills	75.85%	-3.14%	72.71%
ALP	22	If 50-50 2PP	20
Lib-Nat	16	State-wide	18
% of vote 2PP required for 50% of Divisions			52.33

Reviewing the 2017 Projections

With the 2017 Redistribution only needing to project enrolment numbers 2 years ahead instead of the usual 3.5; it would be interesting to see how accurate those projections were after the fullness of time.

As can be seen by the table below, some projections were quite accurate while others were horribly wrong.

The Redistribution Committee needs to take on board the good and the bad of those enrolment projections and make any necessary adjustments to the projections for this Redistribution in order to avoid the same errors from the 2019 projection date.

Division	2017 Redistribution		Projected	Actual	Difference	Enrolment 31/8/20	
	Electors	Variation	25/08/2019	31/08/2019		Electors	Variation
Aston	109,405	2.29%	111,014	110,831	-183	111,038	-1.00%
Ballarat	110,216	3.05%	113,083	115,665	2,582	117,612	4.86%
Bendigo	108,575	1.52%	111,292	113,204	1,912	114,831	2.38%
Bruce	109,420	2.31%	111,485	109,515	-1,970	110,044	-1.89%
Calwell	100,754	-5.80%	107,381	108,749	1,368	113,665	1.34%
Casey	111,483	4.23%	113,434	113,502	68	113,535	1.23%
Chisholm	106,409	-0.51%	108,880	105,991	-2,889	105,969	-5.52%
Cooper	109,048	1.96%	112,299	111,469	-830	112,642	0.43%
Corangamite	103,597	-3.14%	109,236	112,831	3,595	118,163	5.35%
Corio	107,954	0.93%	109,503	110,387	884	110,913	-1.11%
Deakin	106,996	0.04%	109,339	107,894	-1,445	108,257	-3.48%
Dunkley	108,476	1.42%	110,545	110,868	323	111,318	-0.75%
Flinders	107,220	0.25%	109,828	111,479	1,651	112,530	0.33%
Fraser	109,137	2.04%	111,482	109,600	-1,882	109,885	-2.03%
Gellibrand	107,465	0.48%	112,513	111,773	-740	113,021	0.77%
Gippsland	106,856	-0.09%	107,731	111,300	3,569	112,089	-0.06%
Goldstein	106,548	-0.38%	108,916	108,735	-181	109,544	-2.33%
Gorton	103,698	-3.04%	110,665	111,825	1,160	116,918	4.24%
Higgins	108,550	1.49%	111,855	111,232	-623	110,916	-1.11%
Holt	100,151	-6.36%	109,828	108,366	-1,462	112,747	0.52%
Hotham	107,479	0.49%	109,930	107,640	-2,290	108,555	-3.21%
Indi	109,395	2.28%	111,130	113,049	1,919	113,843	1.50%
Isaacs	105,189	-1.65%	109,034	108,845	-189	110,054	-1.88%
Jagajaga	106,532	-0.39%	108,090	107,849	-241	108,114	-3.61%
Kooyong	107,353	0.37%	109,549	108,522	-1,027	108,270	-3.47%
La Trobe	100,962	-5.60%	108,510	112,409	3,899	117,474	4.74%
Lalor	100,171	-6.34%	107,655	108,369	714	114,734	2.29%
Macnamara	110,119	2.96%	113,562	113,969	407	114,199	1.82%
Mallee	112,088	4.80%	112,053	113,587	1,534	113,743	1.41%
Maribyrnong	110,235	3.07%	113,924	112,938	-986	114,150	1.77%
McEwen	101,583	-5.02%	108,509	108,932	423	112,754	0.53%
Melbourne	104,982	-1.84%	111,134	107,832	-3,302	108,087	-3.63%
Menzies	107,503	0.51%	109,176	107,957	-1,219	108,357	-3.39%
Monash	107,366	0.39%	110,042	113,368	3,326	116,419	3.80%
Nicholls	108,608	1.55%	109,734	111,572	1,838	112,184	0.02%
Scullin	103,164	-3.54%	108,238	105,678	-2,560	107,820	-3.87%
Wannon	112,265	4.97%	112,726	114,816	2,090	115,445	2.93%
Wills	107,306	0.33%	110,841	111,021	180	112,246	0.08%
	4,064,258		4,194,146	4,203,569	9,423	4,262,085	

Some aspects can clearly be picked up from the projections and are noted on the next page:

- Regional Victorian Divisions Ballarat, Bendigo, Corangamite, Gippsland, Indi, Mallee, Monash, Nicholls and Wannon all had enrolments over 1000 electors more than projected.
- Of the above Divisions, Ballarat, Corangamite and Monash are already above +3.5% of average enrolment.
- Eastern Metropolitan Divisions Bruce, Chisholm, Deakin, Hotham, Kooyong & Menzies all had enrolments in excess of 1000 electors less than projected.
- Of the above Eastern Metropolitan Divisions, Chisholm is already over -3.5% below average with Deakin, Hotham, Kooyong and Menzies all below -3% of average.
- Urban fringe Divisions Calwell, Gorton, Holt, La Trobe, Lalor & McEwen are growing rapidly.
- Other Divisions with significantly downwards trends are Aston, Casey, Fraser, Jagajaga & Mallee
- Other Divisions expected to grow significantly but didn't: Melbourne & Scullin.

Comparing Projections with Actual Enrolment Data

Division	4/09/2017 Redistribution	31/08/2020 Gov. Gazette	Actual Growth 3 years	15/07/2020 Current Redistribution	26/01/2025	Proj. Growth 4.5 years	Actual x 1.5 should = Proj.
Aston	109,405	111,038	1.49%	111,098	115,439	3.91%	2.24%
Ballarat	110,216	117,612	6.71%	117,072	127,041	8.52%	10.07%
Bendigo	108,575	114,831	5.76%	114,350	123,958	8.40%	8.64%
Bruce	109,420	110,044	0.57%	110,086	112,941	2.59%	0.86%
Calwell	100,754	113,665	12.81%	112,712	130,063	15.39%	19.22%
Casey	111,483	113,535	1.84%	113,577	118,788	4.59%	2.76%
Chisholm	106,409	105,969	-0.41%	106,161	112,012	5.51%	-0.62%
Cooper	109,048	112,642	3.30%	112,825	119,559	5.97%	4.94%
Corangamite	103,597	118,163	14.06%	116,461	135,907	16.70%	21.09%
Corio	107,954	110,913	2.74%	110,886	117,383	5.86%	4.11%
Deakin	106,996	108,257	1.18%	108,358	112,556	3.87%	1.77%
Dunkley	108,476	111,318	2.62%	111,277	114,591	2.98%	3.93%
Flinders	107,220	112,530	4.95%	112,085	117,374	4.72%	7.43%
Fraser	109,137	109,885	0.69%	109,599	113,291	3.37%	1.03%
Gellibrand	107,465	113,021	5.17%	112,890	121,841	7.93%	7.76%
Gippsland	106,856	112,089	4.90%	111,875	116,288	3.94%	7.35%
Goldstein	106,548	109,544	2.81%	109,554	115,856	5.75%	4.22%
Gorton	103,698	116,918	12.75%	115,985	134,656	16.10%	19.12%
Higgins	108,550	110,916	2.18%	111,285	117,504	5.59%	3.27%
Holt	100,151	112,747	12.58%	111,524	131,634	18.03%	18.87%
Hotham	107,479	108,555	1.00%	108,535	112,790	3.92%	1.50%
Indi	109,395	113,843	4.07%	113,713	118,756	4.43%	6.10%
Isaacs	105,189	110,054	4.63%	109,823	117,413	6.91%	6.94%
Jagajaga	106,532	108,114	1.48%	108,042	112,132	3.79%	2.23%
Kooyong	107,353	108,270	0.85%	108,078	113,754	5.25%	1.28%
La Trobe	100,962	117,474	16.35%	116,542	137,861	18.29%	24.53%
Lalor	100,171	114,734	14.54%	113,148	132,793	17.36%	21.81%
Macnamara	110,119	114,199	3.71%	114,564	121,453	6.01%	5.56%
Mallee	112,088	113,743	1.48%	113,801	113,046	-0.66%	2.21%
Maribyrnong	110,235	114,150	3.55%	114,182	122,142	6.97%	5.33%
McEwen	101,583	112,754	11.00%	112,032	129,413	15.51%	16.50%
Melbourne	104,982	108,087	2.96%	108,861	119,787	10.04%	4.44%
Menzies	107,503	108,357	0.79%	108,268	112,720	4.11%	1.19%
Monash	107,366	116,419	8.43%	115,568	125,734	8.80%	12.65%
Nicholls	108,608	112,184	3.29%	112,151	114,676	2.25%	4.94%
Scullin	103,164	107,820	4.51%	107,312	116,741	8.79%	6.77%
Wannon	112,265	115,445	2.83%	115,433	116,545	0.96%	4.25%
Wills	107,306	112,246	4.60%	112,093	120,753	7.73%	6.91%

The table on the previous page compares Actual Enrolment growth from the previous Redistribution (4/9/17) to the most recent set of enrolment numbers published in the Government Gazette mid-September with an effective enrolment data of 31/8/20.

These Actual Enrolment numbers are then compared to the Projected Enrolment numbers for the next 4.5 years to identify how well actual growth in the previous 3 years aligns with projected growth.

In theory, the previous 3 years actual growth multiplied by 1.5 should roughly align with 4.5 years projected growth.

As can be seen by the table, this is not always the case. Divisions where projections deviate significantly from actual are as follows:

Chisholm: Whitehorse and Monash LGA's are almost stagnant in their population growth. From State Enrolment figures published by the VEC, enrolment growth in Whitehorse LGA is less than 1% over 3+ years; growth in Monash LGA is less than 1.5% over 3+ years. I'm not sure how the AEC expects this to miraculously jump to 5.51% over the next 4.5 years especially as enrolment has declined between the start of the Redistribution (15/7 enrolment 106,161) and the publication of the most recent enrolment data (31/8 enrolment 105,969) – a decline of 192 electors.

Flinders: Projected growth in the Mornington Peninsula LGA is always underestimated at both State and Commonwealth levels. The projection for Flinders is growth of 4.72% over the next 4.5 years when this Division has achieved actual growth of 4.95% over the previous 3 years.

Gippsland: Whilst the long-term effects of the previous summer's fires may yet prove projections right, actual growth in this Division in the previous 3 years is 4.9%. State Enrolment numbers for the 3 Districts; Gippsland East, Gippsland South and Morwell show no changes in trends to the end of August 2020, so I believe growth in this Division will be greater than projected.

Menzies: Neither Manningham nor Nillumbik councils are experiencing electoral growth that would allow this Division to grow at 4.11% over the next 4.5 years. State enrolment in Nillumbik Shire has grown just 2.12% in 3+ years; State enrolment in Manningham has grown at just 1.73% over the same period.

Other Divisions where projections don't sit well with me are Mallee and Wannon. Mallee is projected to decline in enrolment over the next 4.5 years and Wannon is projected to grow at just 0.96% over the next 4.5 years when it has grown at 2.83% over the previous 3 years.

Conclusion from both sets of projections

The fullness of time has proven some of the 2017 projections to be inaccurate, and those same (failed) trends are being proposed again based on my analysis of the numbers supplied.

Specifically, the decline in western Victoria (Mallee & Wannon) has been well short of the rate projected. Indi and Nicholls continue to defy flat growth projections. Actual growth in eastern Gippsland and on the Mornington Peninsula has been greater than projected.

On the other side of the ledger, growth in Eastern Metropolitan Melbourne has been less than projected. Three other isolated Divisions; Fraser, Melbourne and Scullin also failed to grow at projected rates over the past 3 years.

Approach

As I did in my 2017 submission, my approach is to divide Victoria in 2: The Divisions of the NW and the Divisions of the SE. The boundary between the Divisions of the NW and those of the SE comprises The Rip; Port Phillip Bay; the Yarra River; and thereafter includes the Divisions of Jagajaga, McEwen and Indi to the NW; the Divisions of Menzies, Casey, McMillan and Gippsland to the SE.

Current and Projected enrolments and variations from Average

Current Divisions with variations based on 39 Divisions									
NW Divisions	Current	% Var	Projected	% Var	SE Divisions	Current	% Var	Projected	% Var
Ballarat	117,072	7.39%	127,041	8.48%	Aston	111,098	1.91%	115,439	-1.42%
Bendigo	114,350	4.89%	123,958	5.85%	Bruce	110,086	0.98%	112,941	-3.56%
Calwell	112,712	3.39%	130,063	11.06%	Casey	113,577	4.18%	118,788	1.44%
Cooper	112,825	3.49%	119,559	2.09%	Chisholm	106,161	-2.62%	112,012	-4.35%
Corangamite	116,461	6.82%	135,907	16.05%	Deakin	108,358	-0.61%	112,556	-3.89%
Corio	110,886	1.71%	117,383	0.24%	Dunkley	111,277	2.07%	114,591	-2.15%
Fraser	109,599	0.53%	113,291	-3.26%	Flinders	112,085	2.81%	117,374	0.23%
Gellibrand	112,890	3.55%	121,841	4.04%	Gippsland	111,875	2.62%	116,288	-0.70%
Gorton	115,985	6.39%	134,656	14.98%	Goldstein	109,554	0.49%	115,856	-1.07%
Indi	113,713	4.30%	118,756	1.41%	Higgins	111,285	2.08%	117,504	0.34%
Jagajaga	108,042	-0.90%	112,132	-4.25%	Holt	111,524	2.30%	131,634	12.40%
Lalor	113,148	3.79%	132,793	13.39%	Hotham	108,535	-0.45%	112,790	-3.69%
Mallee	113,801	4.38%	113,046	-3.47%	Isaacs	109,823	0.74%	117,413	0.26%
Maribyrnong	114,182	4.73%	122,142	4.30%	Kooyong	108,078	-0.86%	113,754	-2.86%
McEwen	112,032	2.76%	129,413	10.51%	La Trobe	116,542	6.90%	137,861	17.72%
Melbourne	108,861	-0.15%	119,787	2.29%	Macnamara	114,564	5.08%	121,453	3.71%
Nicholls	112,151	2.87%	114,676	-2.08%	Menzies	108,268	-0.69%	112,720	-3.75%
Scullin	107,312	-1.57%	116,741	-0.31%	Monash	115,568	6.01%	125,734	7.37%
Wannon	115,433	5.88%	116,545	-0.48%					
Wills	112,093	2.82%	120,753	3.11%					
Totals	2,253,548		2,440,483			1,998,258		2,126,708	
/ Avg Enrolment	109020.67		117107.46			109020.67		117107.46	
Entitled Divisions	20.67		20.84			18.33		18.16	

As can be seen by the above table, the SE Divisions need to transfer 0.16 of a projected Division – or around 18,737 projected electors - to the NW Divisions to allow the new Division of Hawke to be created in the NW. Two possible solutions to this scenario come to mind. The first is to return the part of Nillumbik Shire acquired by Menzies at the previous Redistribution (21,536 projected electors) as some of these electors could also be used to supplement the projected shortfall in Jagajaga.

The second possibility is to have the Division of Melbourne traverse the Yarra River, acquiring the balance of electors in the City of Melbourne LGA from Macnamara Division. This would transfer approximately 16,737 electors from SE Divisions to NW Divisions.

The positive is, that only Jagajaga from the NW Divisions needs additional electors. The Divisions on the Victorian border – Indi, Nicholls, Mallee and Wannon are all within tolerance and can be left unchanged.

The problem for the SE Divisions is that the 0.16 projected surplus Divisions comes from just 3 Divisions in the outer SE; Monash, La Trobe and Holt which have 0.375 of a surplus Division between them.

On the way, some of that 0.375 surplus has to find its way to the projected under tolerance Divisions of Bruce, Chisholm, Deakin, Hotham and Menzies.

Ultimately, the 0.16 from the SE Divisions; 0.16 from Corangamite; 0.15 from Gorton; 0.13 from Lalor; 0.11 from Calwell; 0.1 from McEwen; 0.14 from Ballarat & Bendigo and 0.4 each from Gellibrand & Maribyrnong comes to 1.03 Divisions – more than enough for the creation of the Division of Hawke.

The task becomes a matter of adjusting the boundaries of those and any other Divisions to place all those surpluses together in the one place to create the new Division.

Proposed Divisions: North-Western Victoria

The first problem to address was how to transfer a projected surplus of around 19,000 electors out of Corangamite District when adjoining Districts Wannon and Corio didn't require any boundary changes.

Corangamite

Corangamite is currently 6.82% above Average Divisional Enrolment for 39 Divisions; and projected to rise to 16.05% above Average Divisional Enrolment by the Projection Date.

After the changes made to Wannon's boundary with Corangamite in 2017 – and the number of associated objections that went with the proposed changes - I was loath to want to change that boundary further. Numerically, there was no need to do so. It was also impractical to transfer that many electors to Ballarat – which also needed to reduce its enrolment, so the only alternative was to transfer Corangamite's surplus to Corio.

Ultimately, Corangamite's surplus – just like those in Ballarat and Bendigo – needed to find its way to the suburbs to assist in the creation of the Division of Hawke.

Mindful of Corio being a predominantly urban Division and Corangamite being predominantly regional, I propose to transfer all of the locality of Grovedale and built-up parts of the localities of Marshall and Waurn Ponds to Corio.

Specifically, my proposed boundary runs from where the Barwon Heads Rd crosses Waurn Ponds Creek; continuing SSE along Barwon Heads Rd to the Dennington Rail Line; SSW along the Rail Line as far as the Ghazepore Rd level crossing; briefly N along Ghazepore Rd; W along Hams Rd to the Geelong Ring Rd and finally NE along the Geelong Ring Rd to the existing boundary at Pigdons Rd.

Table of Transfers - Corangamite

Division	Component	Proposed	Projected
Corangamite		116,461	135,907
To Corio	Grovedale SA2 - part: Grovedale GL, parts of Marshall & Waurn Ponds	-14,543	-16,744
To Corio	Highton SA2 - part: Part/balance of SA1's 2104215, 2104246 & 2104249 SE of the Geelong Ring Rd	0	0
New Total		101,918	119,163
Variation		-6.51%	1.76%
To Corangamite	Total transfers in	0	0
From Corangamite	Total transfers out	-14,543	-16,744

Corio

Corio is currently 1.71% above Average Divisional Enrolment for 39 Divisions; and projected to fall to 0.24% above Average Divisional Enrolment by the Projection Date.

With more of greater urban Geelong transferred in from Corangamite’s surplus, Corio was now over quota. The only place to transfer electors out of Corio was in the Division’s rural north and transfer them to Lalor.

Whilst the Greater Geelong – Wyndham LGA boundary is a strong one, it’s one that has been traversed in the past. Refer the image of the Lara SED which existed from 2001-13, below. The current boundary divides the locality of Little River along the Little River. That was an issue I already had in mind to address at this Redistribution.

Viewing the area and physical features either side of the LGA boundary, there is more in common to unite these areas into a single Division rather than to divide them.

Numerically, transferring the Lara SA2 from Corio to Lalor returns Corio to within enrolment tolerance at both current and projected enrolments.

I propose the new Divisional boundary run along locality boundaries so that all of the localities of Avalon, Lara and Anakie and all locations N & E within the Greater Geelong LGA are transferred to Lalor. This will split a couple of the Lara SA1’s as the SA1 boundaries do not align with the locality boundaries of Corio nor Moorabool. Assumptions have been made in the numbers of electors split between Corio and Lalor.

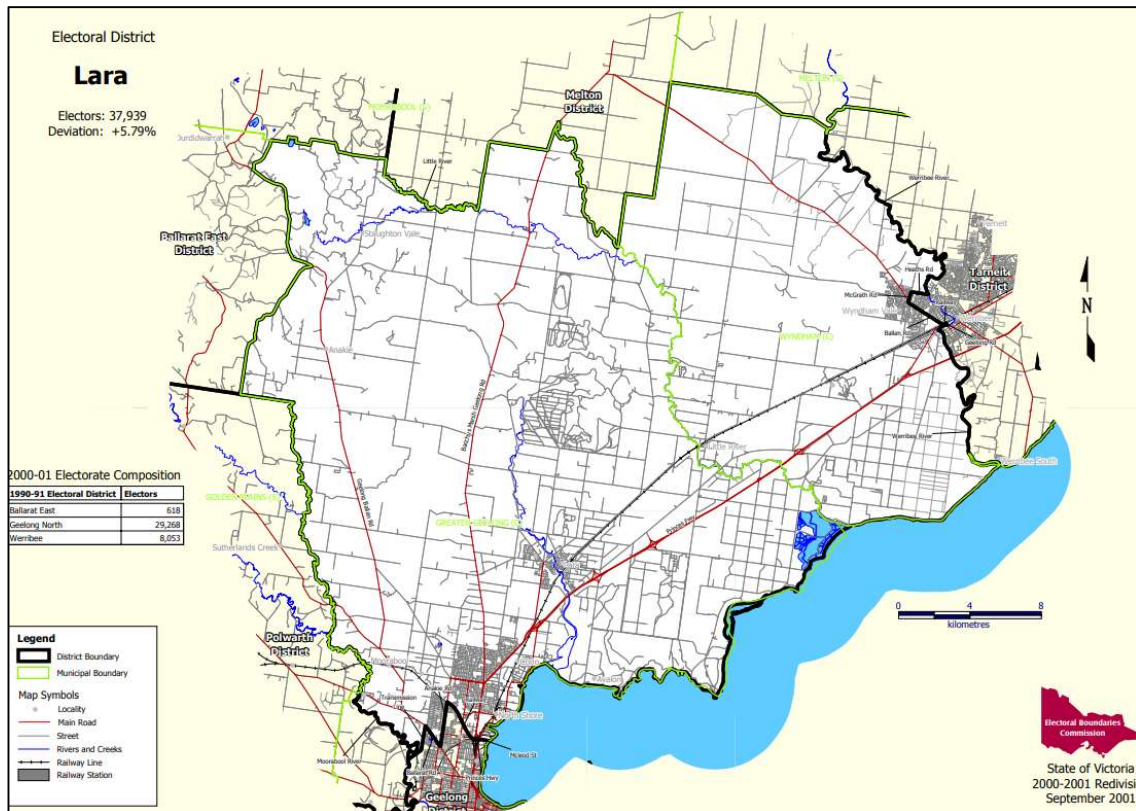


Table of Transfers - Corio

Division	Component	Proposed	Projected
Corio		110,886	117,383
From Corangamite	Grovedale SA2 - part: Grovedale GL, parts of Marshall & Waurm Ponds	14,543	16,744
From Corangamite	Highton SA2 - part: Part/balance of SA1's 2104215, 2104246 & 2104249 SE of the Geelong Ring Rd	0	0
To Lalor	Lara SA2 – all exc. GL's of Corio and Moorabool	-13,526	-15,914
New Total		111,903	118,213
Variation		2.64%	0.94%
To Corio	Total transfers in	14,543	16,744
From Corio	Total transfers out	-13,526	-15,914

Wannon

Wannon is currently 5.88% above Average Divisional Enrolment for 39 Divisions and projected to fall to -0.48% below Average Divisional Enrolment by the Projection Date.

As detailed in my analysis of enrolment projections above, I believe there is sufficient evidence to suggest that Wannon's proportional decline in enrolment will not be at the levels projected by the numbers supplied.

This Division was re-drawn significantly enough in 2017 and does not need to be re-drawn this time around.

I propose to leave this Division unchanged.

Table of Transfers - Wannon

Division	Component	Proposed	Projected
Wannon		115,433	116,545
	No Change		
New Total		115,433	116,545
Variation		5.88%	-0.48%
To Wannon	Total transfers in	0	0
From Wannon	Total transfers out	0	0

Mallee

Mallee is currently 4.38% above Average Divisional Enrolment for 39 Divisions and projected to fall to -3.47% below Average Divisional Enrolment by the Projection Date.

As was the case with Wannon above, I am sceptical of the accuracy of the projections for this Division in light of evidence already presented above. Therefore, I believe the projection of -3.47% is a worst-case scenario.

If Mallee is at -3.47% by the projection date, then the State's overall enrolment will be greater than the 4,567,191 projected.

Regardless, the Division falls within enrolment tolerances and therefore, no boundary changes are proposed.

Table of Transfers – Mallee

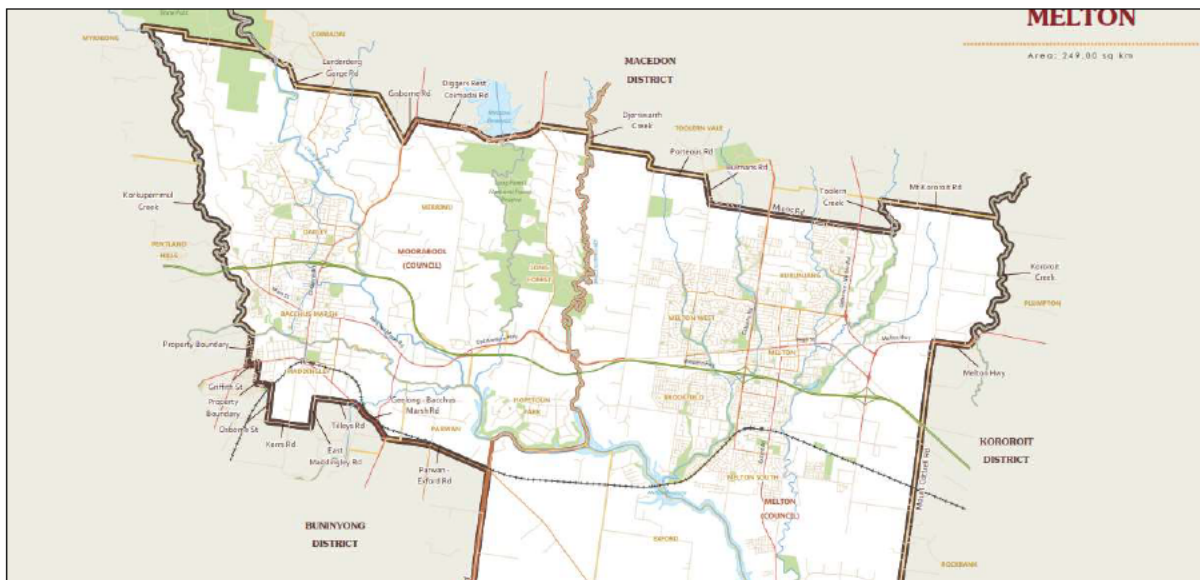
Division	Component	Proposed	Projected
Mallee		113,801	113,046
	No Change		
New Total		113,801	113,046
Variation		4.38%	-3.47%
To Mallee	Total transfers in	0	0
From Mallee	Total transfers out	0	0

Ballarat

Ballarat is currently 7.39% above Average Divisional Enrolment for 39 Divisions and projected to rise to 8.48% above Average Divisional Enrolment by the Projection Date.

With the creation of the Division of Hawke the ultimate goal of this Redistribution, I looked to reduce Ballarat’s enrolment by transferring localities in the E of the Moorabool LGA to Gorton.

At State level, the SED of Melton also traverses the Melton – Moorabool LGA boundary so a community of interest already exists at that level. See image below.



Whilst SA1 boundaries did not precisely align with locality boundaries in this exercise, Mesh Block boundaries did. I proportionally allocated electors to the split SA1 (2135345) based on the Mesh Block counts from the 2016 Census.

Ultimately, I propose that the GL's of Coimadai, Darley, Hopetoun Park, Long Forrest and Merrimu are transferred to Gorton. These transfers bring Ballarat back within tolerance with as minimal impact as necessary.

Table of Transfers - Ballarat

Division	Component	Proposed	Projected
Ballarat		117,072	127,041
To Gorton	Bacchus Marsh SA2 - part: GL's of Coimadai, Darley, Hopetoun Park, Long Forrest and Merrimu	-7,811	-8,800
New Total		109,261	118,241
Variation		0.22%	0.97%
To Ballarat	Total transfers in	0	0
From Ballarat	Total transfers out	-7,811	-8,800

Bendigo

Bendigo is currently 4.89% above Average Divisional Enrolment for 39 Divisions and projected to rise to 5.85% above Average Divisional Enrolment by the Projection Date.

The obvious place to transfer electors out of Bendigo is the Macedon Ranges Shire, transferring them to McEwen Division. It was only a matter of setting the boundary.

Finding SA1's that aligned with locality boundaries was not easy but I managed to find them within the Kyneton SA2.

The boundary I propose for Bendigo runs along the eastern and southern locality boundaries of Kyneton and Spring Hill, with adjoining localities Tylden, Kyneton South, Carlsruhe, Pipers Creek, Pastoria, Sidonia and all localities to the S & E in Macedon Ranges LGA transferred to McEwen.

Table of Transfers - Bendigo

Division	Component	Proposed	Projected
Bendigo		114,350	123,958
To McEwen	Kyneton SA2 - part: SA1's 2103004, 2103005, 2103008 & 2103009	-1,085	-1,190
To McEwen	Romsey SA2 - balance	-93	-103
To McEwen	Woodend SA2 - all	-5,529	-6,140
New Total		107,643	116,525
Variation		-1.26%	-0.50%
To Bendigo	Total transfers in	0	0
From Bendigo	Total transfers out	-6,707	-7,433

Nicholls

Nicholls is currently 2.87% above Average Divisional Enrolment for 39 Divisions and projected to fall to -2.08% below Average Divisional Enrolment by the Projection Date.

As noted earlier, Nicholls is within both current and projected enrolment tolerances. With no adjoining Divisions having enrolment issues that directly affect Nicholls, this Division can be left unchanged from its current boundaries.

Table of Transfers – Nicholls

Division	Component	Proposed	Projected
Nicholls		112,151	114,676
	No Change		
New Total		112,151	114,676
Variation		2.87%	-2.08%
To Nicholls	Total transfers in	0	0
From Nicholls	Total transfers out	0	0

Indi

Indi is currently 4.3% above Average Divisional Enrolment for 39 Divisions and projected to fall to 1.41% above Average Divisional Enrolment by the Projection Date.

Like all the other Victorian border Divisions; Wannon, Mallee & Nicholls, Indi is well within both current and projected enrolment tolerances and should remain unchanged at this Redistribution.

Table of Transfers – Indi

Division	Component	Proposed	Projected
Indi		113,713	118,756
	No Change		
New Total		113,713	118,756
Variation		4.30%	1.41%
To Indi	Total transfers in	0	0
From Indi	Total transfers out	0	0

McEwen

McEwen is currently 2.76% above Average Divisional Enrolment for 39 Divisions and projected to rise to 10.51% above Average Divisional Enrolment by the Projection Date.

McEwen is a unique Division, with its southern boundary incorporating the outer growth suburbs of Melbourne's north and its northern boundary incorporating the Macedon Ranges and The Great Dividing Range.

With urban growth increasing – particularly in Whittlesea LGA, McEwen needed to reduce its projected electors. This was prior to acquiring a significant portion of the Macedon Ranges Shire from the also-over-tolerance Bendigo.

Getting the numbers to work in McEwen and in adjoining Divisions to the S and W was an exercise in juggling and it took me some time to put together a proposed McEwen that retained its current “feel”.

With additional electors from Macedon Ranges Shire and particularly Woodend added to the Division, surplus electors needed to be offloaded to the south or west.

Sunbury and Diggers Rest were the ultimate objectives to transfer out – ideally to Gorton, to allow for the creation of the new Division of Hawke.

Working E to W, I propose to transfer the GL of Wattle Glen from Jagajaga to McEwen. This is to keep McEwen’s current enrolment above -10%. Scullin gains the part of Mernda to the W of Cravens Rd and S of Bridge Inn Rd all the way W to the Darebin Creek. The number of electors transferred is a best guess estimate as SA1 2143410 is split along Bridge Inn Rd and the 2016 Census Data for this SA1 is too far out of date.

In the City of Hume LGA, I propose to transfer the localities of Kalkallo, Mickleham, Oaklands Junction and Yuroke in their entirety from the also-over-tolerance Calwell to McEwen.

From the SE point of Yuroke’s locality boundary on Mickleham Rd, I propose the McEwen – Calwell boundary continue generally southwards on Mickleham Rd then W onto Somerton Rd until it meets the existing boundary at the intersection of Oaklands Road, transferring the part of Greenvale W of Mickleham Rd to McEwen. SA1 2124630 is split at a different point and the transfers have been derived from 2016 Mesh Block counts. Hopefully they are accurate enough that the actual current enrolment is not outside -10%.

McEwen’s boundary then follows the existing boundary to Jacksons Creek, but turns N and continues along Jacksons Creek following Bulla’s western locality boundary northwards and continuing northwards along Emu Creek to the Hume – Macedon Ranges LGA boundary at Konagaderra Rd.

Thereafter, McEwen’s proposed boundary follows the Hume – Macedon Ranges LGA boundary generally westwards until it intersects with the Melton LGA boundary in the SE corner of Gisborne South.

McEwen still comprises electors from the Macedon Ranges, Mitchell and Nillumbik Shires as well as the Cities of Hume and Whittlesea.

Table of Transfers – McEwen

Division	Component	Proposed	Projected
McEwen		112,032	129,413
From Bendigo	Kyneton SA2 - part: SA1's 2103004, 2103005, 2103008 & 2103009	1,085	1,190
From Bendigo	Romsey SA2 - balance	93	103
From Bendigo	Woodend SA2 - all	5,529	6,140
From Calwell	Greenvale - Bulla SA1 2124630 - part: W of Mickleham Rd	1,633	2,148
From Calwell	Mickleham - Yuroke SA2 - all	7,541	12,805
From Jagajaga	Wattle Glen - Diamond Creek SA2 - part: GL of Wattle Glen	1,421	1,495
To Gorton	Sunbury - South SA2 - balance	-18,568	-20,697
To Gorton	Sunbury SA2 - part: All exc SA1 2124004 - GL of Wildwood	-9,460	-9,934
To Scullin	Mernda SA2 - part: S of Bridge Inn & W of Cravens Rd	-2,355	-3,281
New Total		98,951	119,382
Variation		-9.24%	1.94%
To McEwen	Total transfers in	17,302	23,881
From McEwen	Total transfers out	-30,383	-33,912

Jagajaga

Jagajaga is currently -0.9% below Average Divisional Enrolment for 39 Divisions and projected to fall to -4.25% below Average Divisional Enrolment by the Projection Date.

It's the only Division in the NW of Victoria that needs to gain electors.

At the 2017 Redistribution, Jagajaga gained the balance of the Banyule LGA from Scullin and exchanged some of its Nillumbik LGA electors with Menzies and McEwen. With McEwen near the lower end of current tolerance, Nillumbik LGA was not going to be able to deliver the shortfall required, so I looked elsewhere to recover numbers in Jagajaga.

At the 2017 Redistribution, the Redistribution Committee changed the Cooper (Batman) – Wills boundary in both Coburg and Coburg North from the Darebin – Moreland LGA boundary to the Merri Creek.

With that precedent set, I propose to continue Jagajaga's western boundary upstream along the Darebin Creek acquiring the Darebin LGA portions of Macleod and Bundoora as well as the (populated) part of Kingsbury E of the Darebin Creek.

I propose Jagajaga's new western boundary follow the Darebin Creek to the Darebin – Whittlesea LGA boundary and thereafter follow the LGA boundary eastwards to Plenty Rd where it intersects with Jagajaga's existing boundary.

As has already been detailed in my analysis of McEwen, I also propose that Jagajaga's north-easternmost locality, Wattle Glen, is transferred from Jagajaga to McEwen.

Table of Transfers – Jagajaga

Division	Component	Proposed	Projected
Jagajaga		108,042	112,132
From Cooper	Kingsbury SA2 - all: Exc. Part SA1 2120519 - W of Darebin Creek	6,076	6,674
To McEwen	Wattle Glen - Diamond Creek SA2 - part: GL of Wattle Glen	-1,421	-1,495
New Total		112,697	117,311
Variation		3.37%	0.17%
To Jagajaga	Total transfers in	6,076	6,674
From Jagajaga	Total transfers out	-1,421	-1,495

Cooper

Cooper is currently 3.49% above Average Divisional Enrolment for 39 Divisions and projected to fall to 2.09% above Average Divisional Enrolment by the Projection Date.

The loss of the Kingsbury SA2 to Jagajaga means Cooper needs to gain electors. I propose to achieve this by returning Cooper's northern boundary to the old Batman northern boundary prior to the 2017 Redistribution along the M80 Metropolitan Ring Rd.

Table of Transfers – Cooper

Division	Component	Proposed	Projected
Cooper		112,825	119,559
From Scullin	Bundoora - West SA2 - part: S of M80 Ring Rd.	4,141	4,247
From Scullin	Thomastown SA1's 2122324, 2122325 & 2122344 - part: S of M80 Ring Rd.	18	18
To Jagajaga	Kingsbury SA2 - all: Exc. Part SA1 2120519 - W of Darebin Creek	-6,076	-6,674
New Total		110,908	117,150
Variation		1.73%	0.04%
To Cooper	Total transfers in	4,159	4,265
From Cooper	Total transfers out	-6,076	-6,674

Scullin

Scullin is currently -1.57% below Average Divisional Enrolment for 39 Divisions and projected to rise to -0.31% below Average Divisional Enrolment by the Projection Date.

The loss of Bundoora and Thomastown to the S of the M80 Ring Rd to Cooper means Scullin needs to gain electors.

Ideally, I would have preferred to transfer at least some part of Doreen from McEwen to Scullin but finding an ideal boundary was not possible.

Instead, I propose that Scullin gain from McEwen the part of Mernda to the W of Cravens Rd and S of Bridge Inn Rd all the way W to the Darebin Creek which is also the Mernda – Wollert locality boundary.

Table of Transfers – Scullin

Division	Component	Proposed	Projected
Scullin		107,312	116,741
From McEwen	Mernda SA2 - part: S of Bridge Inn & W of Cravens Rd	2,355	3,281
To Cooper	Bundoora - West SA2 - part: S of M80 Ring Rd.	-4,141	-4,247
To Cooper	Thomastown SA1's 2122324, 2122325 & 2122344 - part: S of M80 Ring Rd.	-18	-18
New Total		105,508	115,757
Variation		-3.22%	-1.15%
To Scullin	Total transfers in	2,355	3,281
From Scullin	Total transfers out	-4,159	-4,265

Calwell

Calwell is currently 3.39% above Average Divisional Enrolment for 39 Divisions and projected to rise to 11.06% above Average Divisional Enrolment by the Projection Date.

As already detailed under my McEwen analysis, Calwell transfers the localities of Kalkallo, Mickleham, Yuroke and Oaklands Junction in their entirety to McEwen. Also transferred to McEwen is the part of Greenvale to the W of Mickleham Rd and N of Somerton Rd.

At its southernmost point, I also propose Calwell transfer to Maribyrnong the GL's of Keilor Park and Tullamarine including the part of the locality of Tullamarine to the W of Keilor Park Dr – effectively the balance of the Keilor SA2.

To offset these transfers, Calwell needs to make a small gain. I propose to transfer the part of Glenroy that is N of Hilton St and E of Trevannion St from Wills to Calwell. As can be seen by the map of the SED of Broadmeadows, below, Hilton St is already being used as a boundary at State level, so that precedent has already been set.

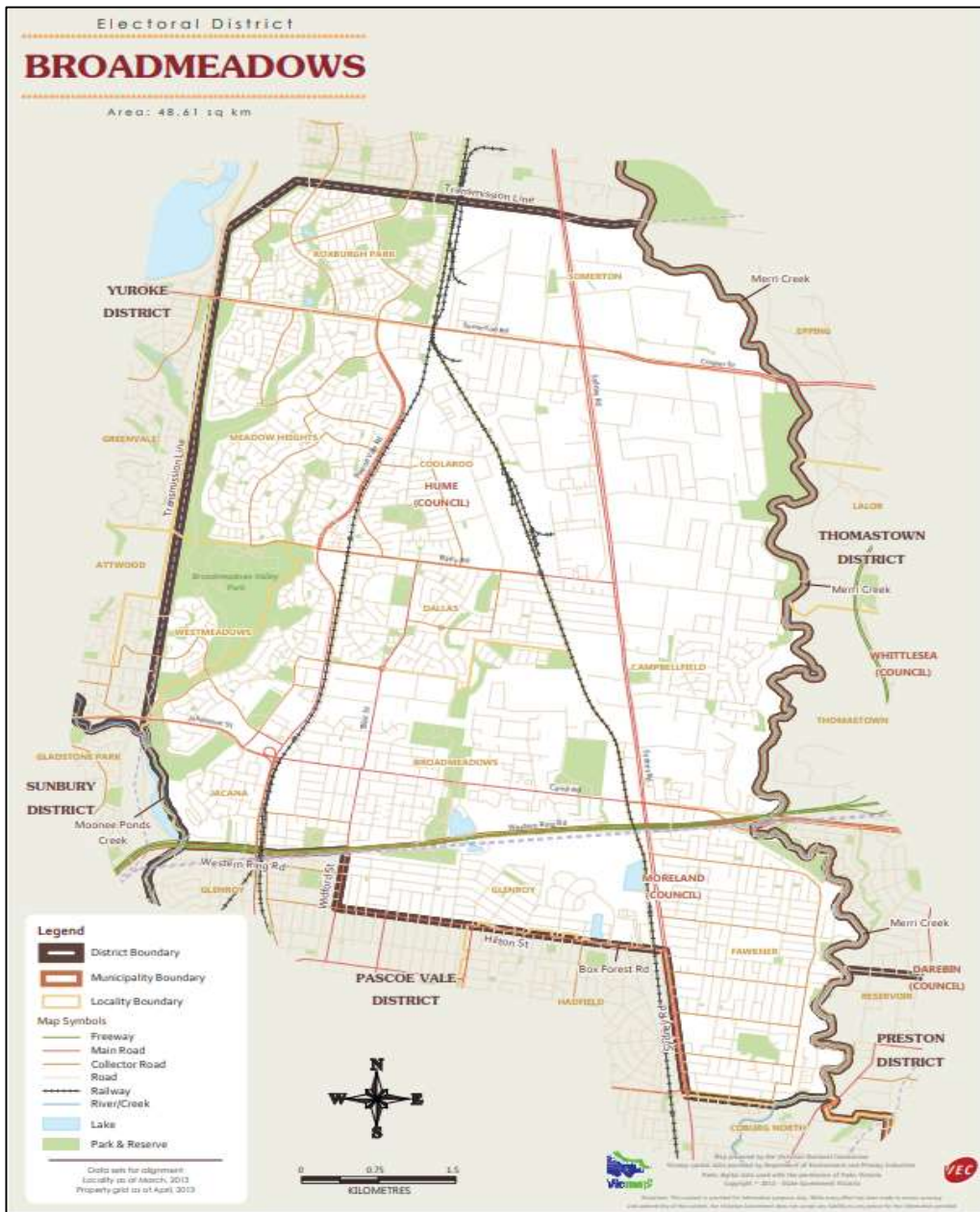


Table of Transfers – Calwell

Division	Component	Proposed	Projected
Calwell		112,712	130,063
From Wills	Glenroy SA2 - part: N of Hilton St & E of Trevannion St	3,947	4,235
To Maribyrnong	Keilor SA2 - balance	-2,083	-2,111
To McEwen	Greenvale - Bulla SA1 2124630 - part: W of Mickleham Rd	-1,633	-2,148
To McEwen	Mickleham - Yuroke SA2 - all	-7,541	-12,805
New Total		105,402	117,234
Variation		-3.32%	0.11%
To Calwell	Total transfers in	3,947	4,235
From Calwell	Total transfers out	-11,257	-17,064

Wills

Wills is currently 2.82% above Average Divisional Enrolment for 39 Divisions and projected to rise to 3.11% above Average Divisional Enrolment by the Projection Date.

As detailed above Wills transfers to Calwell part of the GL of Glenroy N of Hilton St and E of Trevannion St

In its S, I propose Wills' southern boundary continue E along the line of Park St into Fitzroy North; briefly continuing along Rushall Cres until it turns S, then my proposed boundary turns eastwards to Merri Creek, gaining that part of Fitzroy North from Melbourne.

Table of Transfers – Wills

Division	Component	Proposed	Projected
Wills		112,093	120,753
From Melbourne	Fitzroy North SA2 - part: N of Park & Rushall Streets	2,981	3,141
To Calwell	Glenroy SA2 - part: N of Hilton St & E of Trevannion St	-3,947	-4,235
New Total		111,127	119,659
Variation		1.93%	2.18%
To Wills	Total transfers in	2,981	3,141
From Wills	Total transfers out	-3,947	-4,235

Melbourne

Melbourne is currently -0.15% below Average Divisional Enrolment for 39 Divisions and projected to rise to 2.29% above Average Divisional Enrolment by the Projection Date.

As indicated in my approach on Page 14, in order to get the necessary electors to create the Division of Hawke, Melbourne needs to traverse the Yarra River and gain electors from the Divisions of the SE.

The part of Macnamara transferred to Melbourne is the area bound by City Link from the Bolte Bridge, S to West Gate Fwy; E along the West Gate Fwy and following the Melbourne – Port Phillip LGA boundary SE along

Kings Way; ENE into Dorcas St; SSE along St Kilda Rd; E into High St and finally N along Punt Rd to the Yarra River.

In the north, Melbourne transfers Kensington plus parts of North Melbourne and Parkville to Maribyrnong. Specifically, the new boundary follows Kensington’s southern locality boundary generally eastwards from the Maribyrnong River; briefly N along the Moonee Ponds Creek; ESE along Arden St; NE into Wrecklyn St; briefly NW on Flemington Rd; NE along Park St and continuing E along Gatehouse Dr; N along Royal Pde to Park St and the Melbourne – Moreland LGA boundary and finally following the LGA boundary generally westwards to the Moonee Valley LGA boundary.

Melbourne’s transfer of part of Fitzroy North to Wills has been addressed, above.

I propose this transfer not just to get the numbers right. Anyone who has stood on Princes Bridge and looked downstream along the Yarra will observe the high-rise buildings in both the Melbourne CBD and Southbank more than meet the *communities of interest, means of communication and travel* and *area and physical features* requirements of The Act. There are not less than 12 bridges that cross the Yarra between Docklands and South Yarra – including 4 for non-motorised access.

Once upon a time the Yarra River divided the north and south but no longer. What it once divided it now unites.

What City of Melbourne parklands, features and electors have been lost in the N have been gained in the S. The loss of Royal Park is offset by the gain in Kings Domain and the Royal Botanic Gardens. The loss of the Royal Children’s Hospital is offset by the gain of The Alfred Hospital.

I did consider the alternative of transferring out more City of Yarra electors but they could have realistically only been transferred to Wills. This would have also impacted Calwell and pushed the surplus electors north when realistically they need to go west to facilitate the creation of Hawke.

Table of Transfers - Melbourne

Division	Component	Proposed	Projected
Melbourne		108,861	119,787
From Macnamara	Docklands SA2 - balance	1,583	1,788
From Macnamara	Port Melbourne Industrial SA1 2113102 - part: E of City Link (Bolte Bridge) & N of West Gate Fwy	0	0
From Macnamara	South Yarra - West SA2 - all	4,569	4,839
From Macnamara	Southbank SA2 - all	8,415	10,088
To Maribyrnong	Kensington SA2 - balance	-7,650	-8,078
To Maribyrnong	North Melbourne SA2 - part: N of Arden & W of Wrecklyn St's	-5,005	-5,688
To Maribyrnong	Parkville SA2 - part: W of Royal Pde & Park Dr.	-2,770	-3,010
To Wills	Fitzroy North SA2 - part: N of Park & Rushall St's.	-2,981	-3,141
New Total		105,022	116,585
Variation		-3.67%	-0.45%
To Melbourne	Total transfers in	14,567	16,715
From Melbourne	Total transfers out	-18,406	-19,917

Maribyrnong

Maribyrnong is currently 4.73% above Average Divisional Enrolment for 39 Divisions and projected to fall to 4.3% above Average Divisional Enrolment by the Projection Date.

With its gains from both Melbourne and Calwell already detailed above, Maribyrnong must transfer electors out to return to both current and projected enrolment tolerances.

With this Division now based on the City of Moonee Valley LGA, the Maribyrnong River already comprised much of its western boundary and the changes with Melbourne strengthen that.

Therefore, it's the electors in the City of Maribyrnong LGA that need to be transferred out to return this Division to tolerance and in doing so set the Maribyrnong River as this Division's western boundary.

Those electors in the City of Maribyrnong LGA are transferred to my proposed new Division of Hawke.

Table of Transfers - Maribyrnong

Division	Component	Proposed	Projected
Maribyrnong		114,182	122,142
From Calwell	Keilor SA2 - balance	2,083	2,111
From Melbourne	Kensington SA2 - balance	7,650	8,078
From Melbourne	North Melbourne SA2 - part: N of Arden & W of Wrecklyn St's	5,005	5,688
From Melbourne	Parkville SA2 - part: W of Royal Pde & Park Dr.	2,770	3,010
To Hawke	Braybrook SA2 - balance	-5,827	-6,218
To Hawke	Footscray SA2 - balance	-5,535	-5,889
To Hawke	Maribyrnong SA2 - all	-8,400	-9,156
To Hawke	West Footscray - Tottenham SA2 - balance	-5,132	-5,446
New Total		106,796	114,320
Variation		-2.04%	-2.38%
To Maribyrnong	Total transfers in	17,508	18,887
From Maribyrnong	Total transfers out	-24,894	-26,709

Gorton

Gorton is currently 6.39% above Average Divisional Enrolment for 39 Divisions and projected to rise to 14.98% above Average Divisional Enrolment by the Projection Date.

As was already identified in my assessment of McEwen, both Sunbury and the City of Hume component of Diggers Rest are transferred to Gorton. This unites all of the locality of Diggers Rest in this Division.

Whilst Gorton is a predominantly City of Melton Division, it is split between its urbanised east and the Melton area itself. When taking in an aerial observation of both Melton and Sunbury, it's clear both are urban centres within themselves but separated from the Greater Melbourne Urban area.

From that perspective, both locations have something in common to unite them.

With high projected enrolment plus the addition of Sunbury and the balance of Diggers Rest to the Division, Gorton needs to transfer out the equivalent of almost half a Division of surplus electors. Those electors will flow to Fraser and the new Division of Hawke in Gorton's east.

First to go are the Brimbank LGA GL's of Albanvale, Deer Park & Derrimut. Derrimut and the part of Deer Park S of Ballarat Rd are transferred to Hawke, with the balance transferring to Fraser. Within the Melton LGA the localities of Burnside, Burnside Heights, Caroline Springs and Taylors Hill are transferred from Gorton to Fraser in their entirety.

This still leaves GL's like Fraser Rise and Hillside in Gorton but overall, Gorton now has a demographic not dissimilar to McEwen.

Table of Transfers - Gorton

Division	Component	Proposed	Projected
Gorton		115,985	134,656
From Ballarat	Bacchus Marsh SA2 - part: GL's of Coimadai, Darley, Hopetoun Park, Long Forrest and Merrimu	7,811	8,800
From McEwen	Sunbury - South SA2 - balance	18,568	20,697
From McEwen	Sunbury SA2 - part: All exc. SA1 2124004 - GL of Wildwood	9,460	9,934
To Fraser	Burnside Heights SA2 - all	-3,399	-3,661
To Fraser	Burnside SA2 - all	-3,469	-3,919
To Fraser	Caroline Springs SA2 - all	-12,310	-13,242
To Fraser	Deer Park - Derrimut SA2 - part: N of Ballarat Rd	-5,045	-5,194
To Fraser	Kings Park (Vic.) SA2 - balance	-3,676	-3,857
To Fraser	Taylors Hill SA2 - all	-11,832	-13,133
To Hawke	Deer Park - Derrimut SA2 - part: S of Ballarat Rd	-9,849	-10,478
New Total		102,244	120,603
Variation		-6.22%	2.98%
To Gorton	Total transfers in	35,839	39,431
From Gorton	Total transfers out	-49,580	-53,484

Lalor

Lalor is currently 3.79% above Average Divisional Enrolment for 39 Divisions and projected to rise to 13.39% above Average Divisional Enrolment by the Projection Date.

Lalor pushes SW into the Greater Geelong LGA to recover the surplus electors from Corangamite via Corio.

The common *means of communication and travel* for this Division are now the M1 Princes Freeway and the Geelong Rail Line, so any changes must consider this factor.

With both the GL's of Truganina and Point Cook split between Lalor and Gellibrand, my first priority was to unite these locations in Gellibrand. For Truganina, this was easy as the SA2 boundary aligned with the locality boundary.

For Point Cook this proved to be an impossible task as Mesh Block boundaries did not even align with locality boundaries and the Mesh Block Data from the 2016 Census was too far out of date to attempt to gain any sort of useful current enrolment numbers. To resolve this situation, I also transferred the locality of Werribee South to Gellibrand.

Whilst these changes brought Lalor within tolerance, I was mindful of the numerical constraints of the remaining Divisions, so to complete this District I have had to split Hoppers Crossing E-W along Morris Rd with the part of Hoppers Crossing E of Morris Rd transferred to Gellibrand.

Table of Transfers - Lalor

Division	Component	Proposed	Projected
Lalor		113,148	132,793
From Corio	Lara SA2 – all exc. GL's of Corio and Moorabool	13,526	15,914
To Gellibrand	Hoppers Crossing - North SA2 - part: E of Morris Rd	-5,939	-6,034
To Gellibrand	Point Cook - South SA2 - all	-7,375	-9,300
To Gellibrand	Truganina SA2 - balance	-11,966	-15,416
To Gellibrand	Werribee - South SA2 - part: GL's of Point Cook and Werribee South	-2,441	-3,461
New Total		98,953	114,496
Variation		-9.23%	-2.23%
To Lalor	Total transfers in	13,526	15,914
From Lalor	Total transfers out	-27,721	-34,211

Gellibrand

Gellibrand is currently 3.55% above Average Divisional Enrolment for 39 Divisions and projected to rise to 4.04% above Average Divisional Enrolment by the Projection Date.

Just as it did in 2017, Gellibrand's changes have been forced by having to move SW to acquire the electors that were surplus to Lalor's requirements.

With the Maribyrnong LGA being the base for the new Division of Hawke, all of Gellibrand's existing electors in Maribyrnong LGA are transferred to the new Division of Hawke.

Whilst this reduced Gellibrand's excess, some electors from Hobsons Bay LGA also needed to be transferred to Hawke.

Conveniently, the Kingsville SA2 was sufficient to bring Gellibrand back to tolerance however the SA2 boundary does not strictly align with the South Kingsville, Newport, Altona North and Williamstown locality boundaries, though in this instance, I believe the SA2 boundary is a little less complicated than the locality boundaries.

Table of Transfers - Gellibrand

Division	Component	Proposed	Projected
Gellibrand		112,890	121,841
From Lalor	Hoppers Crossing - North SA2 - part: E of Morris Rd	5,939	6,034
From Lalor	Point Cook - South SA2 - all	7,375	9,300
From Lalor	Truganina SA2 - balance	11,966	15,416
From Lalor	Werribee - South SA2 - part: GL's of Point Cook and Werribee South	2,441	3,461
To Hawke	Footscray SA2 - balance	-5,048	-5,408
To Hawke	Newport SA2 - all	-12,830	-13,642
To Hawke	Seddon - Kingsville SA2 - all	-6,699	-6,905
To Hawke	West Footscray - Tottenham SA2 - balance	-2,479	-2,612
To Hawke	Yarraville SA2 - all	-10,858	-11,554
New Total		102,697	115,931
Variation		-5.80%	-1.00%
To Gellibrand	Total transfers in	27,721	34,211
From Gellibrand	Total transfers out	-37,914	-40,121

Fraser

Fraser is currently 0.53% above Average Divisional Enrolment for 39 Divisions and projected to fall to -3.26% below Average Divisional Enrolment by the Projection Date.

Fraser has to take the surplus electors from Gorton in both Brimbank and Melton LGA's which will drag Fraser westwards. These transfers were detailed in my Gorton analysis

Fraser transfers everything to the new Division of Hawke that is E of the M80 Ring Rd plus all of the Derrimut GL and the part of Deer Park GL to the S of Ballarat Rd.

Table of Transfers – Fraser

Division	Component	Proposed	Projected
Fraser		109,599	113,291
From Gorton	Burnside Heights SA2 - all	3,399	3,661
From Gorton	Burnside SA2 - all	3,469	3,919
From Gorton	Caroline Springs SA2 - all	12,310	13,242
From Gorton	Deer Park - Derrimut SA2 - part: N of Ballarat Rd	5,045	5,194
From Gorton	Kings Park (Vic.) SA2 - balance	3,676	3,857
From Gorton	Taylors Hill SA2 - all	11,832	13,133
To Hawke	Ardeer - Albion SA2 - all	-4,550	-4,603
To Hawke	Braybrook SA2 - balance	-5,499	-6,007
To Hawke	Deer Park - Derrimut SA2 - part: S of Ballarat Rd	-58	-61
To Hawke	Sunshine North SA2 - all	-7,550	-7,789
To Hawke	Sunshine SA2 - all	-5,440	-5,592
To Hawke	Sunshine West SA2 - all	-12,247	-12,696
To Hawke	West Footscray - Tottenham SA2 - balance	-11	-11
New Total		113,975	119,538
Variation		4.54%	2.08%
To Fraser	Total transfers in	39,731	43,006
From Fraser	Total transfers out	-35,355	-36,759

Hawke

On projected enrolment numbers, the new Division of Hawke is composed of approximately 32% Fraser, 35% Gellibrand, 9% Gorton and 24% Maribyrnong.

It contains all of the Maribyrnong LGA, part of the Brimbank LGA that is S of Ballarat Rd and E of the M80 Ring Rd and part of the Hobsons Bay LGA approximately incorporating the locations of South Kingsville, Spotswood and Newport.

Table of Transfers – Hawke

Division	Component	Proposed	Projected
Hawke		0	0
From Fraser	Ardeer - Albion SA2 - all	4,550	4,603
From Fraser	Braybrook SA2 - balance	5,499	6,007
From Fraser	Deer Park - Derrimut SA2 - part: S of Ballarat Rd	58	61
From Fraser	Sunshine North SA2 - all	7,550	7,789
From Fraser	Sunshine SA2 - all	5,440	5,592
From Fraser	Sunshine West SA2 - all	12,247	12,696
From Fraser	West Footscray - Tottenham SA2 - balance	11	11
From Gellibrand	Footscray SA2 - balance	5,048	5,408
From Gellibrand	Newport SA2 - all	12,830	13,642
From Gellibrand	Seddon - Kingsville SA2 - all	6,699	6,905
From Gellibrand	West Footscray - Tottenham SA2 - balance	2,479	2,612
From Gellibrand	Yarraville SA2 - all	10,858	11,554
From Gorton	Deer Park - Derrimut SA2 - part: S of Ballarat Rd	9,849	10,478
From Maribyrnong	Braybrook SA2 - balance	5,827	6,218
From Maribyrnong	Footscray SA2 - balance	5,535	5,889
From Maribyrnong	Maribyrnong SA2 - all	8,400	9,156
From Maribyrnong	West Footscray - Tottenham SA2 - balance	5,132	5,446
New Total		108,012	114,067
Variation		-0.93%	-2.60%
To Hawke	Total transfers in	108,012	114,067
From Hawke	Total transfers out	0	0

Proposed Divisions: South-Eastern Victoria

In the SE of the State, there are only 3 significantly over-quota Divisions; Holt, La Trobe and Monash. There are also 5 Divisions; Bruce, Chisholm, Deakin, Hotham and Menzies that are all under projected tolerance. In addition, the transfer of 14,567 current and 16,715 projected electors from Macnamara to Melbourne means that Division also needs to gain electors

In the north-eastern suburbs, addressing the shortfall in Deakin, Menzies and Chisholm will require some creative solutions and I expect some 'traditional' boundaries will need be breached to fulfil numeric requirements.

Macnamara

Macnamara is currently 5.08% above Average Divisional Enrolment for 39 Divisions and projected to fall to 3.71% above Average Divisional Enrolment by the Projection Date.

Having lost virtually all of the electors in the City of Melbourne LGA to the Division of Melbourne (see Melbourne Divisional analysis), Macnamara needs to gain electors.

In addressing Macnamara’s shortfall, I also want to address that awkward protrusion to the S of Dandenong Rd in the SE corner of Higgins. Aesthetically, I don’t think it’s a good look, and the same result can be achieved in other ways.

Given that Higgins already contains electors from the Glen Eira LGA, I propose to simply change the part of the Glen Eira LGA that is in Higgins from both Carnegie and Murrumbeena to Caulfield North and Caulfield East. Whilst this transfer adds to the additional electors Macnamara requires, it also simplifies my new proposed boundary between Macnamara and Goldstein.

To solve Macnamara’s shortfall, I propose to transfer from Goldstein all the electors to the north of North Rd; from Grange Rd, all the way W to Port Phillip Bay. Yes, Bayside LGA is divided by this proposal, but neighbouring Glen Eira LGA is already divided between Macnamara, Goldstein, Higgins and Hotham!

This simple change brings Macnamara back within tolerance and sets a strong southern boundary in doing so.

Table of Transfers – Macnamara

Division	Component	Proposed	Projected
Macnamara		114,564	121,453
From Goldstein	Brighton (Vic.) SA2 - part: N of North Rd	3,591	3,746
From Goldstein	Caulfield - South SA2 - balance	8,848	9,063
From Goldstein	Elsternwick SA3 - balance	4,498	4,727
From Goldstein	Ormond - Glen Huntly SA2 - part: N of North & W of Grange Rds.	3,776	3,921
To Higgins	Caulfield - North SA2 - part: E of Orrong Rd	-11,929	-12,391
To Melbourne	Docklands SA2 - balance	-1,583	-1,788
To Melbourne	Port Melbourne Industrial SA1 2113102 - part: E of City Link (Bolte Bridge) & N of West Gate Fwy	0	0
To Melbourne	South Yarra - West SA2 - all	-4,569	-4,839
To Melbourne	Southbank SA2 - all	-8,415	-10,088
New Total		108,781	113,804
Variation		-0.22%	-2.82%
To Macnamara	Total transfers in	20,713	21,457
From Macnamara	Total transfers out	-26,496	-29,106

Goldstein

Goldstein is currently 0.49% above Average Divisional Enrolment for 39 Divisions and projected to fall to -1.07% below Average Divisional Enrolment by the Projection Date.

Having lost electors in its north to supplement the shortfall in Macnamara, I propose Goldstein push SE into the Kingston LGA. From the intersection of South and Tucker Roads, I propose Goldstein’ boundary now run ESE along South Rd to Warrigal Rd, then WSW along Warrigal Rd to Port Phillip Bay.

This gives Goldstein a land-based boundary comprising of just 4 roads; North, Tucker, South and Warrigal. It doesn’t get much simpler than that!

Table of Transfers - Goldstein

Division	Component	Proposed	Projected
Goldstein		109,554	115,856
From Isaacs	Cheltenham - Highett (East) SA2 - part: W of Warrigal Rd	13,075	14,110
From Isaacs	Mentone SA2 - part: W of Warrigal Rd	6,730	6,964
From Isaacs	Moorabbin - Heatherton SA2 - part: GL of Moorabbin	4,288	4,514
To Macnamara	Brighton (Vic.) SA2 - part: N of North Rd	-3,591	-3,746
To Macnamara	Caulfield - South SA2 - balance	-8,848	-9,063
To Macnamara	Elsternwick SA3 - balance	-4,498	-4,727
To Macnamara	Ormond - Glen Huntly SA2 - part: N of North & W of Grange Rds.	-3,776	-3,921
New Total		112,934	119,987
Variation		3.59%	2.46%
To Goldstein	Total transfers in	24,093	25,588
From Goldstein	Total transfers out	-20,713	-21,457

Higgins

Higgins is currently 2.08% above Average Divisional Enrolment for 39 Divisions and projected to fall to 0.34% above Average Divisional Enrolment by the Projection Date.

As detailed in my 2017 submission, I believe that Higgins natural community of interest lies to the E of the Stonnington and Boroondara LGA boundaries in the Monash LGA, not S of Dandenong Rd in the Glen Eira LGA. And if electors from Glen Eira LGA are required to supplement Higgins' numbers, Caulfield may be a better fit than Carnegie or Murrumbeena

To back that position, I note that the 3 transport arteries that run right through the existing Division of Higgins (or form part of its boundary) are Dandenong Rd, the Monash Freeway and the Glen Waverley Rail Line.

As such, I propose the gains of Murrumbeena and Hughesdale from Hotham at the previous Redistribution are reversed and returned to Hotham. Changes proposed around Caulfield North also allow the GL of Carnegie to be transferred to Hotham. To supplement those losses, Higgins southern boundary continues generally eastwards along Dandenong Rd from Warrigal Rd, into Ferntree Gully Rd; N along Huntingdale Rd and finally W along Highbury Rd.

These changes add additional electors to Higgins which should compensate for the ambitious growth projection numbers supplied for this Redistribution.

Table of Transfers – Higgins

Division	Component	Proposed	Projected
Higgins		111,285	117,504
From Chisholm	Ashwood - Chadstone SA2 - balance	8,936	9,636
From Hotham	Ashwood - Chadstone SA2 - balance	2,944	3,083
From Hotham	Oakleigh - Huntingdale SA2 - part: N of Dandenong & Ferntree Gully Rds.	650	696
From Macnamara	Caulfield - North SA2 - part: E of Orrong Rd	11,929	12,391
To Hotham	Carnegie SA2 - all	-11,339	-12,019
To Hotham	Hughesdale SA2 - all	-4,929	-5,218
To Hotham	Murrumbeena SA2 - all	-6,191	-6,370
To Hotham	Ormond - Glen Huntly SA2 - balance	-1,299	-1,376
New Total		111,986	118,327
Variation		2.72%	1.04%
To Higgins	Total transfers in	24,459	25,806
From Higgins	Total transfers out	-23,758	-24,983

Kooyong

Kooyong is currently -0.86% below Average Divisional Enrolment for 39 Divisions and projected to fall to -2.86% below Average Divisional Enrolment by the Projection Date.

Having acquired the balance of the GL of Mont Albert North plus all of the GL of Mont Albert from Chisholm at the last Redistribution (one of my suggestions – thank you) – Kooyong needs to gain electors again. With Elgar Rd now set as the eastern boundary in the N of this Division, it was only logical to continue that boundary further S so that Kooyong gains the balance of the GL of Surrey Hills and that part of Burwood W of Elgar Rd as far S as and the Burwood Hwy.

Between the Burwood Hwy and Highbury Rd, I propose Gardiners Creek be the new Kooyong – Chisholm boundary.

As I did with Higgins, and will do with Menzies, I have proposed additional electors transferred to Kooyong as I believe the projected numbers supplied are on the high side of likely reality.

Table of Transfers – Kooyong

Division	Component	Proposed	Projected
Kooyong		108,078	113,754
From Chisholm	Surrey Hills (East) - Mont Albert SA2 - balance	2,931	3,023
From Chisholm	Burwood SA2 - part: W of Elgar Rd & Gardiners Ck	2,625	2,914
New Total		113,634	119,691
Variation		4.23%	2.21%
To Kooyong	Total transfers in	5,556	5,937
From Kooyong	Total transfers out	0	0

Menzies

Menzies is currently -0.69% below Average Divisional Enrolment for 39 Divisions and projected to fall to -3.75% below Average Divisional Enrolment by the Projection Date.

Unable to acquire additional electors north of the Yarra, Menzies could really only acquire electors from the also projected-to-be-under-quota Deakin or cross the Koonung Creek into Whitehorse LGA.

Mindful of the Maroondah City Council's submission to the previous Redistribution to have that LGA united in a single Division - Deakin, I completed the task by transferring the GL's of Warranwood, Croydon Hills and Wonga Park to Deakin. Menzies needed to gain even more electors.

So, from the current Menzies – Chisholm boundary at the intersection of Mitcham Rd & Chippewa Ave, rather than run NW, I propose the boundary runs briefly SE to Springfield Rd and then turns SW and follows Springfield Rd generally westwards to its intersection with Dorking Rd in Box Hill North. Thereafter, my proposed boundary follows the Bushy Creek Trail (paved walking path?) in a generally WNW direction to Elgar Rd and the Kooyong Divisional boundary.

Table of Transfers - Menzies

Division	Component	Proposed	Projected
Menzies		108,268	112,720
From Chisholm	Blackburn North SA2 - part: N of Springfield Rd & Bushy Ck Trail	3,398	3,558
From Chisholm	Blackburn SA2 - part: N of Springfield Rd (GL of Blackburn North)	5,013	5,490
From Chisholm	Nunawading SA2 - part: N of Springfield Rd	1,486	1,567
From Deakin	Mitcham (Vic.) SA1 2127011	399	413
From Deakin	Nunawading SA2 - part: N of Springfield Rd	1,079	1,143
To Deakin	Croydon Hills - Warranwood SA2 - balance	-3,822	-3,935
New Total		115,821	120,956
Variation		6.24%	3.29%
To Menzies	Total transfers in	11,375	12,171
From Menzies	Total transfers out	-3,822	-3,935

Deakin

Deakin is currently -0.61% below Average Divisional Enrolment for 39 Divisions and projected to fall to -3.89% below Average Divisional Enrolment by the Projection Date.

As already detailed under Menzies, Deakin gains the part of Maroondah LGA that is currently in Menzies.

Changes to Menzies also mean that the part of Deakin that is W of Mitcham Rd and N of Springfield Rd in the GL's of both Mitcham and Nunawading are transferred to Menzies.

Table of Transfers – Deakin

Division	Component	Proposed	Projected
Deakin		108,268	112,720
From Menzies	Croydon Hills - Warranwood SA2 - balance	3,822	3,935
To Menzies	Mitcham (Vic.) SA1 2127011	-399	-413
To Menzies	Nunawading SA2 - part: N of Springfield Rd	-1,079	-1,143
New Total		110,612	115,099
Variation		1.46%	-1.72%
To Deakin	Total transfers in	3,822	3,935
From Deakin	Total transfers out	-1,478	-1,556

Casey

Casey is currently 4.18% above Average Divisional Enrolment for 39 Divisions and projected to fall to 1.44% above Average Divisional Enrolment by the Projection Date.

Casey's current boundary virtually aligns with the Yarra Ranges Shire boundary and it is within both current and projected enrolment tolerances. Therefore, I propose this Division remain unchanged at this Redistribution.

Table of Transfers – Casey

Division	Component	Proposed	Projected
Casey		113,577	118,788
	No Change		
New Total		113,577	118,788
Variation		4.18%	1.44%
To Casey	Total transfers in	0	0
From Casey	Total transfers out	0	0

Aston

Aston is currently 1.91% above Average Divisional Enrolment for 39 Divisions and projected to fall to -1.42% below Average Divisional Enrolment by the Projection Date.

Aston, like Casey above, is an LGA-based Division neatly incorporating all of the City of Knox.

And also, like Casey above, this Division is within both current and projected tolerances and also requires no changes at this Redistribution.

Table of Transfers – Aston

Division	Component	Proposed	Projected
Aston		111,098	115,439
	No Change		
New Total		111,098	115,439
Variation		1.91%	-1.42%
To Aston	Total transfers in	0	0
From Aston	Total transfers out	0	0

Chisholm

Chisholm is currently -2.62% below Average Divisional Enrolment for 39 Divisions and projected to fall to -4.35% below Average Divisional Enrolment by the Projection Date.

Chisholm is yet another Eastern Suburbs Division that failed to grow at the rate projected by the AEC at the 2017 Redistribution. I have already identified that its growth projections at this Redistribution are ambitious to say the least.

Complicating matters is the fact that Chisholm has had to supplement shortfalls in Higgins, Kooyong and Menzies in this submission. Chisholm, therefore, needs to move S to recover its numbers.

From its new western boundary on Huntingdale Rd, I propose Chisholm's new boundary continue generally S to Ferntree Gully Rd, turn E along Ferntree Gully Rd to the Monash Fwy, then SE along the Monash Fwy to Police Rd and the Monash LGA boundary. Thereafter Chisholm's new boundary follows the Monash LGA boundary eastwards, then N along the Dandenong Creek back to Waverley Rd.

Table of Transfers – Chisholm

Division	Component	Proposed	Projected
Chisholm		106,161	112,012
From Hotham	Glen Waverley - West SA2 - balance	4,237	4,306
From Hotham	Mount Waverley - South SA2 - balance	6,344	6,588
From Hotham	Mulgrave SA2 - part: E of Monash Fwy	5,116	5,254
From Hotham	Wheelers Hill SA2 - all	14,131	14,101
To Higgins	Ashwood - Chadstone SA2 - balance	-8,936	-9,636
To Kooyong	Burwood SA2 - part: W of Elgar Rd & Gardiners Ck	-2,625	-2,914
To Kooyong	Surrey Hills (East) - Mont Albert SA2 - balance	-2,931	-3,023
To Menzies	Blackburn North SA2 - part: N of Springfield Rd & Bushy Ck Trail	-3,398	-3,558
To Menzies	Blackburn SA2 - part: N of Springfield Rd (GL of Blackburn North)	-5,013	-5,490
To Menzies	Nunawading SA2 - part: N of Springfield Rd	-1,486	-1,567
New Total		111,600	116,073
Variation		2.37%	-0.88%
To Chisholm	Total transfers in	29,828	30,249
From Chisholm	Total transfers out	-24,389	-26,188

Hotham

Hotham is currently -0.45% below Average Divisional Enrolment for 39 Divisions and projected to fall to -3.69% below Average Divisional Enrolment by the Projection Date.

With changes to Chisholm affecting its N and changes to Higgins affecting its W, Hotham needs to gain electors.

Initially, I wanted to focus this Division on the City of Kingston LGA and what was left of the City of Monash LGA but with the main means of communication and travel running more E-W than N-S, the community of interests would have been significantly compromised. I found little connection between the electors of the City of Monash and those around Port Phillip Bay.

Ultimately, I looked to the electors in the City of Dandenong to the N of Heatherton Rd to supplement Hotham's shortfall. Numerically, the transfer worked, so I propose to transfer from Bruce to Hotham all of the electors of the City of Dandenong LGA to the N of Heatherton Rd and W of Eastlink.

To the W of Springvale Rd, I also propose to transfer the electors in Hotham that are S of Heatherton / Kingston Rds. to Isaacs. This small transfer consolidates Hotham's new southern boundary as a single road between the Dingley Bypass and Eastlink.

Table of Transfers - Hotham

Division	Component	Proposed	Projected
Hotham		108,535	112,790
From Bruce	Dandenong North SA2 - part: W of Eastlink	2,087	2,082
From Bruce	Noble Park - East SA2 - part: N of Heatherton Rd	4,609	4,728
From Bruce	Noble Park - West SA2 - part: N of Heatherton Rd	780	818
From Bruce	Noble Park North SA2 - all	5,165	5,269
From Bruce	Springvale SA2 - balance	6,045	6,307
From Higgins	Carnegie SA2 - all	11,339	12,019
From Higgins	Hughesdale SA2 - all	4,929	5,218
From Higgins	Murrumbeena SA2 - all	6,191	6,370
From Higgins	Ormond - Glen Huntly SA2 - balance	1,299	1,376
To Bruce	Springvale South SA2 - part: E of Westall Rd	-2,309	-2,335
To Chisholm	Glen Waverley - West SA2 - balance	-4,237	-4,306
To Chisholm	Mount Waverley - South SA2 - balance	-6,344	-6,588
To Chisholm	Mulgrave SA2 - part: E of Monash Fwy	-5,116	-5,254
To Chisholm	Wheelers Hill SA2 - all	-14,131	-14,101
To Higgins	Ashwood - Chadstone SA2 - balance	-2,944	-3,083
To Higgins	Oakleigh - Huntingdale SA2 - part: N of Dandenong & Ferntree Gully Rds.	-650	-696
To Isaacs	Dingley Village SA2 - balance	-3	-3
To Isaacs	Moorabbin - Heatherton SA1 2119102 - balance	-2	-2
To Isaacs	Springvale South SA2 - part: W of Westall Rd	-378	-398
New Total		114,865	120,211
Variation		5.36%	2.65%
To Hotham	Total transfers in	41,145	42,811
From Hotham	Total transfers out	-36,114	-36,766

Isaacs

Isaacs is currently 0.74% above Average Divisional Enrolment for 39 Divisions and projected to fall to 0.26% above Average Divisional Enrolment by the Projection Date.

Currently, Isaacs is split between the City of Kingston’s predominantly bayside beaches and the southern part of the Greater Dandenong LGA including part of Dandenong itself, S of the Gippsland Rail Line.

I believe that the urbanised parts of Keysborough and Dandenong to the N of Hutton / Greens Rd, should be united with areas to the N of Cheltenham Rd. The open space of the southern parts of Keysborough & Bangholme and the commercial/industrial Dandenong South would serve as a better boundary to separate the different communities in Isaacs and Bruce.

To that end I propose that Isaacs’ current boundary on Springvale Rd continue further S, then E into Hutton Rd and continuing on Greens Rd to the South Gippsland Highway, thereafter turning SE along the South Gippsland Highway to the Greater Dandenong – Casey LGA boundary. I propose Isaacs’ new boundary continue along the South Gippsland Highway into Casey LGA, acquiring the GL’s of Lynbrook, Lyndhurst and the part of Cranbourne West N of Ballarto Rd. Continuing W, on Ballarto Rd, Isaacs’ boundary turns N along McCormicks Rd, W along Hall Rd & Lathams Rd to the Mornington Peninsula Freeway, briefly NNW on the M11 to the Kingston – Frankston LGA boundary.

Casey and Frankston LGA’s have shared an Electoral District before as per the image of Cranbourne District which existed between 2001 and 2013 shown below. There is strong connectivity between these 2 LGA’s with Thompsons and Hall Roads carrying many vehicles each way, daily. Locations like Lyndhurst, Lynbrook and Cranbourne West have direct connections with bayside Carrum via Thompsons Rd.

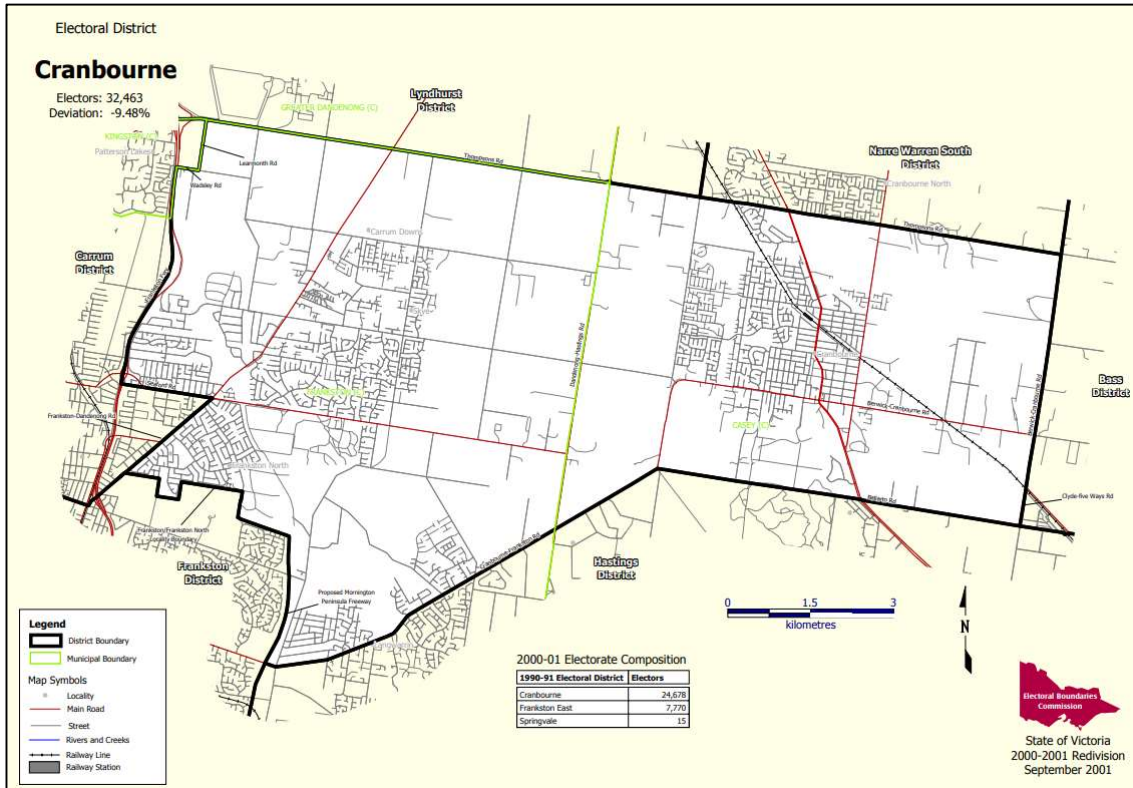


Table of Transfers – Isaacs

Division	Component	Proposed	Projected
Isaacs		109,823	117,413
From Dunkley	Carrum Downs SA2 - part: N of Lathams/Hall Rd	6,779	7,141
From Dunkley	Skye - Sandhurst SA2 - part: N of Ballarto Rd	7,189	7,882
From Holt	Cranbourne West SA2 - part: N of Ballarto Rd	10,823	13,977
From Holt	Lynbrook - Lyndhurst SA2 - all	9,142	10,177
From Hotham	Dingley Village SA2 - balance	3	3
From Hotham	Moorabbin - Heatherton SA1 2119102 - balance	2	2
From Hotham	Springvale South SA2 - part: W of Westall Rd	378	398
To Bruce	Dandenong SA2 - part: N of Greens Rd & South Gippsland Hwy	-4,107	-4,307
To Bruce	Keysborough SA2 - part: N of Hutton/Greens Rd	-10,110	-12,316
To Bruce	Noble Park - East SA1 2145913 - balance	0	0
To Goldstein	Cheltenham - Highett (East) SA2 - part: W of Warrigal Rd	-13,075	-14,110
To Goldstein	Mentone SA2 - part: W of Warrigal Rd	-6,730	-6,964
To Goldstein	Moorabbin - Heatherton SA2 - part: GL of Moorabbin	-4,288	-4,514
New Total		105,829	114,782
Variation		-2.93%	-1.99%
To Isaacs	Total transfers in	30,209	35,273
From Isaacs	Total transfers out	-34,203	-37,904

Dunkley

Dunkley is currently 2.07% above Average Divisional Enrolment for 39 Divisions and projected to fall to -2.15% below Average Divisional Enrolment by the Projection Date.

The re-drawing of Dunkley in 2017 to contain all of the Frankston LGA based on just one suggestion was an error by the Redistribution Committee in that it set a boundary based on LGA's rather than communities of interest which run deeper than LGA boundaries.

The affect this had on the Division of Flinders was to separate the communities based around Western Port by LGA instead of recognising that the localities of Tooradin, Blind Bight, Warneet & Pearcedale have similar communities of interest to Tyabb, Hastings & Crib Point. They are far closer to these communities than they are to the likes of Cranbourne, Clyde and Narre Warren South.

So, I propose a reversal of some of the 2017 changes with Mornington regained from Flinders; parts of Carrum Downs and Skye returned to Isaacs and the locality of Langwarrin South also transferred to Flinders. Langwarrin South is a part of the SED of Hastings.

Table of Transfers – Dunkley

Division	Component	Proposed	Projected
Dunkley		111,277	114,591
From Flinders	Mornington SA2 - all	19,515	20,445
To Flinders	Langwarrin SA1's 2137426 & 2137427: GL of Langwarrin South	-976	-1,035
To Isaacs	Carrum Downs SA2 - part: N of Lathams/Hall Rd	-6,779	-7,141
To Isaacs	Skye - Sandhurst SA2 - part: N of Ballarto Rd	-7,189	-7,882
New Total		115,848	118,978
Variation		6.26%	1.60%
To Dunkley	Total transfers in	19,515	20,445
From Dunkley	Total transfers out	-14,944	-16,058

Flinders

Flinders is currently 2.81% above Average Divisional Enrolment for 39 Divisions and projected to fall to 0.23% above Average Divisional Enrolment by the Projection Date.

The transfer of Mornington back to Dunkley and the reasons for that have already been addressed in my assessment of Dunkley.

I propose that Flinders boundary in the City of Casey LGA is reinstated to what it was prior to 2017 with one very small exception: At the intersection of Ballarto and Clyde – Five Ways Roads, I propose the Flinders boundary turn briefly N along Clyde – Five Ways Rd then SE along Twyford Rd and returning to Ballarto Rd.

The reason for this small deviation is to unite the old, long established part of the GL of Clyde in a single Division.

I have deliberately set Flinders projected enrolment at the lower end of tolerance. As noted above in my analysis of enrolment projections, the Mornington Peninsula always seems to grow at a rate greater than projected – at both Commonwealth and State levels.

Table of Transfers – Flinders

Division	Component	Proposed	Projected
Flinders		112,085	117,374
From Dunkley	Langwarrin SA1's 2137426 & 2137427: GL of Langwarrin South	976	1,035
From Holt	Cranbourne South SA2 - part: S of Ballarto & Twyford Rds.	7,352	9,057
From Holt	Cranbourne West SA1 2130430 - part: S of Ballarto Rd	26	35
From Holt	Pearcedale - Tooradin SA2 - all	5,781	6,198
To Dunkley	Mornington SA2 - all	-19,515	-20,445
New Total		106,705	113,254
Variation		-2.12%	-3.29%
To Flinders	Total transfers in	14,135	16,325
From Flinders	Total transfers out	-19,515	-20,445

Holt

Holt is currently 2.3% above Average Divisional Enrolment for 39 Divisions and projected to rise to 12.4% above Average Divisional Enrolment by the Projection Date.

With its Western Port coastal fringe returned to Flinders and its western edge transferred to Isaacs, Holt needs to gain electors.

With La Trobe also projected to be significantly over tolerance, Holt's eastern boundary can now continue northwards on the Casey – Cardinia LGA boundary along McCormacks Rd to Cardinia Creek before turning W along Grices Rd then NW along Soldiers Rd all the way to the Princes Freeway (M1), NW along the M1 until it crosses the Gippsland Rail Line, briefly W along the Gippsland Rail Line to Narre Warren – Cranbourne Rd, S along Narre Warren – Cranbourne Rd; NW along Pound Rd; briefly S along the Hampton Park – Narre Warren South locality boundary to the River Gum Creek Reserve trail (paved walkway?) and following that walkway generally north-westwards along the southern side of Kirkwood Cres, Ellindale Cl, Gandin Ct, etc. through to Hallam Rd. Finally, crossing Hallam Rd and continuing W along Somerville Rd to the South Gippsland Fwy.

The parts of Narre Warren South and Hampton Park W of Narre Warren - Cranbourne Rd that are currently in Holt and N of the new described boundary are transferred to Bruce.

Table of Transfers - Holt

Division	Component	Proposed	Projected
Holt		111,524	131,634
From La Trobe	Berwick - South SA2 - part: S of M1 exc. E of Soldiers Rd	14,502	16,442
From La Trobe	Cranbourne East SA2 - balance	9,806	15,331
From La Trobe	Narre Warren - South West SA2 - Part: S of Gippsland Line	3,703	3,870
From La Trobe	Narre Warren South (East) SA2 - balance	0	0
To Bruce	Hampton Park - Lynbrook SA2 - part: N of Somerville Rd & River Gum Creek Reserve (East Arm)	-5,482	-5,712
To Bruce	Narre Warren South (West) SA2 - part: NE of Pound Rd	-1,531	-1,620
To Flinders	Cranbourne South SA2 - part: S of Ballarto & Twyford Rds.	-7,352	-9,057
To Flinders	Cranbourne West SA1 2130430 - part: S of Ballarto Rd	-26	-35
To Flinders	Pearcedale - Tooradin SA2 - all	-5,781	-6,198
To Isaacs	Cranbourne West SA2 - part: N of Ballarto Rd	-10,823	-13,977
To Isaacs	Lynbrook - Lyndhurst SA2 - all	-9,142	-10,177
New Total		99,398	120,501
Variation		-8.83%	2.90%
To Holt	Total transfers in	28,011	35,643
From Holt	Total transfers out	-40,137	-46,776

Bruce

Bruce is currently 0.98% above Average Divisional Enrolment for 39 Divisions and projected to fall to -3.56% below Average Divisional Enrolment by the Projection Date.

Needing to gain electors, Bruce loses its NW corner to supplement the shortfall in Hotham. However, its gains around Dandenong and Keysborough strengthen its overall community of interest around Dandenong, uniting the urban component of Dandenong itself in a single Division.

The changes to Bruce's existing boundary are proposed as follows: from where Police Rd crosses Eastlink; S along Eastlink; W along Heatherton Rd; S along Westall Rd and continuing S along Springvale Rd; E along Hutton Rd and continuing E along Greens Rd; SE along the South Gippsland Hwy; briefly N along the South Gippsland Fwy; E along Somerville Rd and continuing ESE along the River Gum Creek trail; briefly N along the Hampton Park – Narre Warren South locality boundary; SE along Pound Rd and finally N along Narre Warren – Cranbourne Rd to the Hallam Main Drain and Bruce's existing boundary.

Table of Transfers – Bruce

Division	Component	Proposed	Projected
Bruce		110,086	112,941
From Holt	Hampton Park - Lynbrook SA2 - part: N of Somerville Rd & River Gum Creek Reserve (East Arm)	5,482	5,712
From Holt	Narre Warren South (West) SA2 - part: NE of Pound Rd	1,531	1,620
From Hotham	Springvale South SA2 - part: E of Westall Rd	2,309	2,335
From Isaacs	Dandenong SA2 - part: N of Greens Rd & South Gippsland Hwy	4,107	4,307
From Isaacs	Keysborough SA2 - part: N of Hutton/Greens Rd	10,110	12,316
From Isaacs	Noble Park - East SA1 2145913 - balance	0	0
To Hotham	Dandenong North SA2 - part: W of Eastlink	-2,087	-2,082
To Hotham	Noble Park - East SA2 - part: N of Heatherton Rd	-4,609	-4,728
To Hotham	Noble Park - West SA2 - part: N of Heatherton Rd	-780	-818
To Hotham	Noble Park North SA2 - all	-5,165	-5,269
To Hotham	Springvale SA2 - balance	-6,045	-6,307
New Total		114,939	120,027
Variation		5.43%	2.49%
To Bruce	Total transfers in	23,539	26,290
From Bruce	Total transfers out	-18,686	-19,204

La Trobe

La Trobe is currently 6.9% above Average Divisional Enrolment for 39 Divisions and projected to rise to 17.72% above Average Divisional Enrolment by the Projection Date.

The booming population growth in both the City of Casey and Cardinia Shire mean significant boundary changes for La Trobe. Needing to reduce its projected elector numbers by around 20,000, I have already proposed La Trobe transfer its part of the City of Casey to the S of the M1 and the Gippsland Rail Line to Holt excluding the eastern part of Berwick to the S of the M1 and E of Soldiers Rd.

La Trobe's footprint within the City of Casey is now limited to parts of Berwick, Narre Warren, Narre Warren North and all of Harkaway and the Casey component of Beaconsfield.

These changes leave La Trobe short on numbers so I propose it gains the balance of Cardinia Shire from Monash. This unites all of the Cardinia Shire in La Trobe.

Table of Transfers – La Trobe

Division	Component	Proposed	Projected
La Trobe		116,542	137,861
From Monash	Bunyip - Garfield SA2 - balance	5,574	5,938
From Monash	Koo Wee Rup SA2 - balance	5,637	6,410
To Holt	Berwick - South SA2 - part: S of M1 exc. E of Soldiers Rd	-14,502	-16,442
To Holt	Cranbourne East SA2 - balance	-9,806	-15,331
To Holt	Narre Warren - South West SA2 - Part: S of Gippsland Line	-3,703	-3,870
To Holt	Narre Warren South (East) SA2 - balance	0	0
New Total		99,742	114,566
Variation		-8.51%	-2.17%
To La Trobe	Total transfers in	11,211	12,348
From La Trobe	Total transfers out	-28,011	-35,643

Monash

Monash is currently 6.01% above Average Divisional Enrolment for 39 Divisions and projected to rise to 7.37% above Average Divisional Enrolment by the Projection Date.

As was described in my analysis of La Trobe, I propose that Monash transfer all of its Cardinia Shire electors to La Trobe so it can return to enrolment tolerances.

No other changes to this Division are necessary.

Table of Transfers – Monash

Division	Component	Proposed	Projected
Monash		115,568	125,734
To La Trobe	Bunyip - Garfield SA2 - balance	-5,574	-5,938
To La Trobe	Koo Wee Rup SA2 - balance	-5,637	-6,410
New Total		104,357	113,386
Variation		-4.28%	-3.18%
To Monash	Total transfers in	0	0
From Monash	Total transfers out	-11,211	-12,348

Gippsland

Gippsland is currently 2.62% above Average Divisional Enrolment for 39 Divisions and projected to fall to -0.7% below Average Divisional Enrolment by the Projection Date.

The only thing I propose to change in Gippsland is its name – to Dunlop.

Numerically, this Division is within tolerances and has historically grown at levels greater than projected.

Table of Transfers - Gippsland

Division	Component	Proposed	Projected
Gippsland/Dunlop		111,875	116,288
	No Change		
New Total		111,875	116,288
Variation		2.62%	-0.70%
To Gippsland/Dunlop	Total transfers in	0	0
From Gippsland/Dunlop	Total transfers out	0	0

Proposed Divisional Enrolment Summary

The table below details a summary by CED of my proposed 39 Divisions for Victoria after all transfers are completed. A more detailed breakdown of the Statistical Areas that make up each Division can be found in the Proposed Divisional Structure Excel Document accompanying this PDF.

The Divisional Names in blue background are proposed to be unchanged from their current boundaries.

Proposed Divisions with variations based on 39 Divisions									
NW Divisions	Current	% Var	Projected	% Var	SE Divisions	Current	% Var	Projected	% Var
Ballarat	109,261	0.22%	118,241	0.97%	Aston	111,098	1.91%	115,439	-1.42%
Bendigo	107,643	-1.26%	116,525	-0.50%	Bruce	114,939	5.43%	120,027	2.49%
Calwell	105,402	-3.32%	117,234	0.11%	Casey	113,577	4.18%	118,788	1.44%
Cooper	110,908	1.73%	117,150	0.04%	Chisholm	111,600	2.37%	116,073	-0.88%
Corangamite	101,918	-6.51%	119,163	1.76%	Deakin	110,702	1.54%	114,935	-1.86%
Corio	111,903	2.64%	118,213	0.94%	Dunkley	115,848	6.26%	118,948	1.57%
Fraser	113,975	4.54%	119,538	2.08%	Flinders	106,705	-2.12%	113,284	-3.26%
Gellibrand	102,697	-5.80%	115,931	-1.00%	Gippsland/Dunlop	111,875	2.62%	116,288	-0.70%
Gorton	102,244	-6.22%	120,603	2.98%	Goldstein	112,934	3.59%	119,987	2.46%
Hawke	108,012	-0.93%	114,067	-2.60%	Higgins	111,986	2.72%	118,327	1.04%
Indi	113,713	4.30%	118,756	1.41%	Holt	100,656	-7.67%	120,082	2.54%
Jagajaga	112,697	3.37%	117,311	0.17%	Hotham	114,865	5.36%	120,211	2.65%
Lalor	98,953	-9.23%	114,496	-2.23%	Isaacs	105,829	-2.93%	114,782	-1.99%
Mallee	113,801	4.38%	113,046	-3.47%	Kooyong	113,634	4.23%	119,691	2.21%
Maribyrnong	106,796	-2.04%	114,320	-2.38%	La Trobe	98,484	-9.66%	114,985	-1.81%
McEwen	98,951	-9.24%	119,382	1.94%	Macnamara	108,781	-0.22%	113,804	-2.82%
Melbourne	105,022	-3.67%	116,585	-0.45%	Menzies	115,821	6.24%	120,956	3.29%
Nicholls	112,151	2.87%	114,676	-2.08%	Monash	104,357	-4.28%	113,386	-3.18%
Scullin	105,508	-3.22%	115,757	-1.15%					
Wannon	115,433	5.88%	116,545	-0.48%					
Wills	111,127	1.93%	119,659	2.18%					
Totals	2,268,115		2,457,198			1,983,691		2,109,993	
/ Avg Enrolment	109020.67		117107.46			109020.67		117107.46	
Entitled Divisions	20.80		20.98			18.20		18.02	

Notes relating to the Proposed Divisional Structure Document

I have sorted the Proposed Divisional Structure document by:

1. Proposed Division
2. SA4_NAME_2016
3. SA3_CODE_2016 (not displayed)
4. SA2_NAME_2016 (alphabetical)
5. SA1_MAINCODE_2016
6. Current Division
7. LGA

Where an SA1 traverses an LGA boundary and the breakdown has not been provided by the AEC, I have proportionally applied electors based on the Persons Usually Resident (PUR) count for each associated Mesh Block based on the data provided from the 2016 Census.

SA1's that are either currently split between Divisions or are proposed to be split between Divisions will have their SA1_MAINCODE_2016 & SA1_7DIGITCODE_2016 fields appear in red font with a red background.

Where all of the SA1's within an SA2 are currently in both a single Division and LGA and are proposed to remain within the same single Division and LGA, these are condensed to a single row.

Where a Mesh Block has had to be split in this proposal, I have resorted to counting Dwellings using Google Earth and proportionally allocated electors accordingly based on the 2016 Census and where there have been no obvious signs of development since 2016. Exceptions to this process are detailed in the relevant Divisional assessments.

The electors allocated to each Division in a split SA1 will be approximate as they are based on 2016 Census Data and assumptions relating to subsequent development.

There may be errors in the LGA listed against some split SA1's.

This concludes the narrative of my submission. I look forward to seeing other suggestions – the good and the bad – and especially the thoughts of the other independent regular contributors.

I wish the Redistribution Committee well in their deliberations and trust they will deliver boundaries that offer a fair outcome with equal opportunity for both sides of politics in Victoria.

+++ End of Written Component of Submission +++

4,251,806	4,251,806	4,251,806	4,567,191	4,567,191	4,567,191		If Changed									
Curr. Enrol. 15/7/20: 4,251,806			Proj. Enrol. 26/1/25: 4,567,191			Current CED	Proposed CED	SA1_MAINCODE_2016	SA1_7DIGITCODE_2016	SA2_NAME_2016	SA3_NAME_2016	SA4_NAME_2016	LGA			
SA1	SA2	CED	SA1	SA2	CED											
ASTON																
8,311	8,311		8,709	8,709		Aston		21101125101-28	2125101-28	Bayswater	Knox	Melbourne - Outer East	Knox C			
16,141	16,141		16,752	16,752		Aston		21101144601-54	2144601-54	Boronia	Knox	Melbourne - Outer East	Knox C			
10,388	10,388		10,611	10,611		Aston		21101144701-30	2144701-30	Ferntree Gully (North)	Knox	Melbourne - Outer East	Knox C			
10,917	10,917		11,313	11,313		Aston		21101144801-35	2144801-35	Ferntree Gully (South) - Upper Ferntree Gully	Knox	Melbourne - Outer East	Knox C			
10,681	10,681		11,817	11,817		Aston		21101125401-34	2125401-34	Knoxfield - Scoresby	Knox	Melbourne - Outer East	Knox C			
329			360			Aston		21101125501	2125501	Lysterfield	Knox	Melbourne - Outer East	Knox C			
259			283			Aston		21101125502	2125502	Lysterfield	Knox	Melbourne - Outer East	Knox C			
362			378			Aston		21101125503	2125503	Lysterfield	Knox	Melbourne - Outer East	Knox C			
323			350			Aston		21101125505	2125505	Lysterfield	Knox	Melbourne - Outer East	Knox C			
396			416			Aston		21101125506	2125506	Lysterfield	Knox	Melbourne - Outer East	Knox C			
418			472			Aston		21101125507	2125507	Lysterfield	Knox	Melbourne - Outer East	Knox C			
235			254			Aston		21101125508	2125508	Lysterfield	Knox	Melbourne - Outer East	Knox C			
210			236			Aston		21101125509	2125509	Lysterfield	Knox	Melbourne - Outer East	Knox C			
308			340			Aston		21101125510	2125510	Lysterfield	Knox	Melbourne - Outer East	Knox C			
114			121			Aston		21101125511	2125511	Lysterfield	Knox	Melbourne - Outer East	Knox C			
445			468			Aston		21101125512	2125512	Lysterfield	Knox	Melbourne - Outer East	Knox C			
299			320			Aston		21101125513	2125513	Lysterfield	Knox	Melbourne - Outer East	Knox C			
247			261			Aston		21101125514	2125514	Lysterfield	Knox	Melbourne - Outer East	Knox C			
249			266			Aston		21101125515	2125515	Lysterfield	Knox	Melbourne - Outer East	Knox C			
231			244			Aston		21101125516	2125516	Lysterfield	Knox	Melbourne - Outer East	Knox C			
257			284			Aston		21101125517	2125517	Lysterfield	Knox	Melbourne - Outer East	Knox C			
242	4,924		269	5,322		Aston		21101125518	2125518	Lysterfield	Knox	Melbourne - Outer East	Knox C			
10,985	10,985		11,216	11,216		Aston		21101125601-39	2125601-39	Rowville - Central	Knox	Melbourne - Outer East	Knox C			
5,631	5,631		5,846	5,846		Aston		21101125701-19	2125701-19	Rowville - North	Knox	Melbourne - Outer East	Knox C			
1			1			Aston		21101125801	2125801	Rowville - South	Knox	Melbourne - Outer East	Knox C			
8			8			Aston		21101125802	2125802	Rowville - South	Knox	Melbourne - Outer East	Knox C			
352			366			Aston		21101125803	2125803	Rowville - South	Knox	Melbourne - Outer East	Knox C			
235			234			Aston		21101125804	2125804	Rowville - South	Knox	Melbourne - Outer East	Knox C			
407			436			Aston		21101125805	2125805	Rowville - South	Knox	Melbourne - Outer East	Knox C			
342			343			Aston		21101125806	2125806	Rowville - South	Knox	Melbourne - Outer East	Knox C			
415			441			Aston		21101125807	2125807	Rowville - South	Knox	Melbourne - Outer East	Knox C			
0			0			Aston		21101125808	2125808	Rowville - South	Knox	Melbourne - Outer East	Knox C			
336			334			Aston		21101125809	2125809	Rowville - South	Knox	Melbourne - Outer East	Knox C			
273			288			Aston		21101125810	2125810	Rowville - South	Knox	Melbourne - Outer East	Knox C			
231			241			Aston		21101125811	2125811	Rowville - South	Knox	Melbourne - Outer East	Knox C			
333			344			Aston		21101125812	2125812	Rowville - South	Knox	Melbourne - Outer East	Knox C			
367			378			Aston		21101125813	2125813	Rowville - South	Knox	Melbourne - Outer East	Knox C			
328			334			Aston		21101125814	2125814	Rowville - South	Knox	Melbourne - Outer East	Knox C			
316			340			Aston		21101125815	2125815	Rowville - South	Knox	Melbourne - Outer East	Knox C			
371			382			Aston		21101125816	2125816	Rowville - South	Knox	Melbourne - Outer East	Knox C			
311			325			Aston		21101125817	2125817	Rowville - South	Knox	Melbourne - Outer East	Knox C			
187			204			Aston		21101125818	2125818	Rowville - South	Knox	Melbourne - Outer East	Knox C			
354			369			Aston		21101125819	2125819	Rowville - South	Knox	Melbourne - Outer East	Knox C			
181			192			Aston		21101125820	2125820	Rowville - South	Knox	Melbourne - Outer East	Knox C			
232			254			Aston		21101125821	2125821	Rowville - South	Knox	Melbourne - Outer East	Knox C			
347			355			Aston		21101125822	2125822	Rowville - South	Knox	Melbourne - Outer East	Knox C			
304			323			Aston		21101125823	2125823	Rowville - South	Knox	Melbourne - Outer East	Knox C			
448			474			Aston		21101125824	2125824	Rowville - South	Knox	Melbourne - Outer East	Knox C			
212			219			Aston		21101125825	2125825	Rowville - South	Knox	Melbourne - Outer East	Knox C			
328			343			Aston		21101125826	2125826	Rowville - South	Knox	Melbourne - Outer East	Knox C			
249			241			Aston		21101125827	2125827	Rowville - South	Knox	Melbourne - Outer East	Knox C			
295	7,763		312	8,081		Aston		21101125828	2125828	Rowville - South	Knox	Melbourne - Outer East	Knox C			
391			402			Aston		21101144901	2144901	The Basin	Knox	Melbourne - Outer East	Knox C			
380			390			Aston		21101144902	2144902	The Basin	Knox	Melbourne - Outer East	Knox C			
476			498			Aston		21101144903	2144903	The Basin	Knox	Melbourne - Outer East	Knox C			
311			328			Aston		21101144904	2144904	The Basin	Knox	Melbourne - Outer East	Knox C			

4,251,806			4,567,191			Current CED	If Changed Proposed CED	SA1_MAINCODE_2016	SA1_7DIGITCODE_2016	SA2_NAME_2016	SA3_NAME_2016	SA4_NAME_2016	LGA
4,251,806			4,567,191										
SA1	SA2	CED	SA1	SA2	CED								
484			488			Aston		21101144905	2144905	The Basin	Knox	Melbourne - Outer East	Knox C
410			413			Aston		21101144906	2144906	The Basin	Knox	Melbourne - Outer East	Knox C
375			385			Aston		21101144907	2144907	The Basin	Knox	Melbourne - Outer East	Knox C
322	3,149		329	3,233		Aston		21101144908	2144908	The Basin	Knox	Melbourne - Outer East	Knox C
9,636	9,636		9,655	9,655		Aston		21101125901-38	2125901-38	Wantima	Knox	Melbourne - Outer East	Knox C
12,572	12,572	111,098	12,884	12,884	115,439	Aston		21101126001-47	2126001-47	Wantima South	Knox	Melbourne - Outer East	Knox C
BALLARAT													
9,613	9,613		12,118	12,118		Ballarat		20101100101-24	2100101-24	Alfredton	Ballarat	Ballarat	Ballarat C
9,059	9,059		8,913	8,913		Ballarat		20101100201-34	2100201-34	Ballarat	Ballarat	Ballarat	Ballarat C
140			160			Ballarat		20101100301	2100301	Ballarat - North	Ballarat	Ballarat	Ballarat C
247			258			Ballarat		20101100302	2100302	Ballarat - North	Ballarat	Ballarat	Ballarat C
225			224			Ballarat		20101100303	2100303	Ballarat - North	Ballarat	Ballarat	Ballarat C
303			323			Ballarat		20101100304	2100304	Ballarat - North	Ballarat	Ballarat	Ballarat C
496			519			Ballarat		20101100305	2100305	Ballarat - North	Ballarat	Ballarat	Ballarat C
223			226			Ballarat		20101100306	2100306	Ballarat - North	Ballarat	Ballarat	Ballarat C
283			299			Ballarat		20101100307	2100307	Ballarat - North	Ballarat	Ballarat	Ballarat C
320			345			Ballarat		20101100308	2100308	Ballarat - North	Ballarat	Ballarat	Ballarat C
514			562			Ballarat		20101100309	2100309	Ballarat - North	Ballarat	Ballarat	Ballarat C
427			458			Ballarat		20101100310	2100310	Ballarat - North	Ballarat	Ballarat	Ballarat C
582			636			Ballarat		20101100311	2100311	Ballarat - North	Ballarat	Ballarat	Ballarat C
23			25			Ballarat		20101100311	2100311	Ballarat - North	Ballarat	Ballarat	Moorabool S
446			459			Ballarat		20101100312	2100312	Ballarat - North	Ballarat	Ballarat	Ballarat C
62			63			Ballarat		20101100312	2100312	Ballarat - North	Ballarat	Ballarat	Moorabool S
389			416			Ballarat		20101100313	2100313	Ballarat - North	Ballarat	Ballarat	Ballarat C
386			396			Ballarat		20101100314	2100314	Ballarat - North	Ballarat	Ballarat	Ballarat C
400			433			Ballarat		20101100315	2100315	Ballarat - North	Ballarat	Ballarat	Ballarat C
415			423			Ballarat		20101100316	2100316	Ballarat - North	Ballarat	Ballarat	Ballarat C
323			346			Ballarat		20101100317	2100317	Ballarat - North	Ballarat	Ballarat	Ballarat C
367			384			Ballarat		20101100318	2100318	Ballarat - North	Ballarat	Ballarat	Ballarat C
298			314			Ballarat		20101100319	2100319	Ballarat - North	Ballarat	Ballarat	Ballarat C
338			368			Ballarat		20101100320	2100320	Ballarat - North	Ballarat	Ballarat	Ballarat C
338			364			Ballarat		20101100321	2100321	Ballarat - North	Ballarat	Ballarat	Ballarat C
435			464			Ballarat		20101100322	2100322	Ballarat - North	Ballarat	Ballarat	Ballarat C
262			279			Ballarat		20101100323	2100323	Ballarat - North	Ballarat	Ballarat	Ballarat C
298			327			Ballarat		20101100324	2100324	Ballarat - North	Ballarat	Ballarat	Ballarat C
213			223			Ballarat		20101100325	2100325	Ballarat - North	Ballarat	Ballarat	Ballarat C
605			660			Ballarat		20101100326	2100326	Ballarat - North	Ballarat	Ballarat	Ballarat C
597			666			Ballarat		20101100327	2100327	Ballarat - North	Ballarat	Ballarat	Ballarat C
404			404			Ballarat		20101100328	2100328	Ballarat - North	Ballarat	Ballarat	Ballarat C
545			552			Ballarat		20101100329	2100329	Ballarat - North	Ballarat	Ballarat	Ballarat C
396			408			Ballarat		20101100330	2100330	Ballarat - North	Ballarat	Ballarat	Ballarat C
395			413			Ballarat		20101100331	2100331	Ballarat - North	Ballarat	Ballarat	Ballarat C
353			363			Ballarat		20101100332	2100332	Ballarat - North	Ballarat	Ballarat	Ballarat C
547			591			Ballarat		20101100333	2100333	Ballarat - North	Ballarat	Ballarat	Ballarat C
373			392			Ballarat		20101100334	2100334	Ballarat - North	Ballarat	Ballarat	Ballarat C
435			436			Ballarat		20101100335	2100335	Ballarat - North	Ballarat	Ballarat	Ballarat C
0			0			Ballarat		20101100336	2100336	Ballarat - North	Ballarat	Ballarat	Ballarat C
355			393			Ballarat		20101100337	2100337	Ballarat - North	Ballarat	Ballarat	Ballarat C
136			146			Ballarat		20101100338	2100338	Ballarat - North	Ballarat	Ballarat	Ballarat C
193			205			Ballarat		20101100339	2100339	Ballarat - North	Ballarat	Ballarat	Ballarat C
392			417			Ballarat		20101100340	2100340	Ballarat - North	Ballarat	Ballarat	Ballarat C
243			252			Ballarat		20101100341	2100341	Ballarat - North	Ballarat	Ballarat	Ballarat C
734			779			Ballarat		20101100342	2100342	Ballarat - North	Ballarat	Ballarat	Ballarat C
263			285			Ballarat		20101100343	2100343	Ballarat - North	Ballarat	Ballarat	Ballarat C
399			416			Ballarat		20101100344	2100344	Ballarat - North	Ballarat	Ballarat	Ballarat C
255			279			Ballarat		20101100345	2100345	Ballarat - North	Ballarat	Ballarat	Ballarat C
267			287			Ballarat		20101100346	2100346	Ballarat - North	Ballarat	Ballarat	Ballarat C

4,251,806	4,251,806	4,251,806	4,567,191	4,567,191	4,567,191									
Curr. Enrol. 15/7/20: 4,251,806			Proj. Enrol. 26/1/25: 4,567,191			Current CED	If Changed Proposed CED	SA1_MAINCODE_2016	SA1_7DIGITCODE_2016	SA2_NAME_2016	SA3_NAME_2016	SA4_NAME_2016	LGA	
SA1	SA2	CED	SA1	SA2	CED									
307			329			Ballarat		20101100347	2100347	Ballarat - North	Ballarat	Ballarat	Ballarat C	
212			221			Ballarat		20101100348	2100348	Ballarat - North	Ballarat	Ballarat	Ballarat C	
390			414			Ballarat		20101100349	2100349	Ballarat - North	Ballarat	Ballarat	Ballarat C	
280			292			Ballarat		20101100350	2100350	Ballarat - North	Ballarat	Ballarat	Ballarat C	
263	18,092		265	19,159		Ballarat		20101100351	2100351	Ballarat - North	Ballarat	Ballarat	Ballarat C	
18,435	18,435		19,555	19,555		Ballarat		20101100401-56	2100401-56	Ballarat - South	Ballarat	Ballarat	Ballarat C	
263			306			Ballarat		20101100501	2100501	Buninyong	Ballarat	Ballarat	Ballarat C	
522			552			Ballarat		20101100502	2100502	Buninyong	Ballarat	Ballarat	Ballarat C	
431			479			Ballarat		20101100504	2100504	Buninyong	Ballarat	Ballarat	Ballarat C	
29			31			Ballarat		20101100505	2100505	Buninyong	Ballarat	Ballarat	Ballarat C	
354			385			Ballarat		20101100506	2100506	Buninyong	Ballarat	Ballarat	Ballarat C	
328			346			Ballarat		20101100507	2100507	Buninyong	Ballarat	Ballarat	Ballarat C	
350			376			Ballarat		20101100508	2100508	Buninyong	Ballarat	Ballarat	Ballarat C	
215			225			Ballarat		20101100509	2100509	Buninyong	Ballarat	Ballarat	Ballarat C	
183			196			Ballarat		20101100510	2100510	Buninyong	Ballarat	Ballarat	Ballarat C	
75			80			Ballarat		20101100510	2100510	Buninyong	Ballarat	Ballarat	Moorabool S	
226			253			Ballarat		20101100511	2100511	Buninyong	Ballarat	Ballarat	Ballarat C	
215			240			Ballarat		20101100512	2100512	Buninyong	Ballarat	Ballarat	Ballarat C	
272			289			Ballarat		20101100513	2100513	Buninyong	Ballarat	Ballarat	Ballarat C	
133			140			Ballarat		20101100514	2100514	Buninyong	Ballarat	Ballarat	Ballarat C	
289			312			Ballarat		20101100515	2100515	Buninyong	Ballarat	Ballarat	Ballarat C	
282			294			Ballarat		20101100516	2100516	Buninyong	Ballarat	Ballarat	Ballarat C	
305			330			Ballarat		20101100517	2100517	Buninyong	Ballarat	Ballarat	Ballarat C	
424			456			Ballarat		20101100518	2100518	Buninyong	Ballarat	Ballarat	Ballarat C	
241	5,137		250	5,540		Ballarat		20101100519	2100519	Buninyong	Ballarat	Ballarat	Ballarat C	
6,440	6,440		8,019	8,019		Ballarat		20101100601-17	2100601-17	Delacombe	Ballarat	Ballarat	Ballarat C	
10,966	10,966		11,377	11,377		Ballarat		20101100801-45	2100801-45	Wendouree - Miners Rest	Ballarat	Ballarat	Ballarat C	
4,723	4,723		4,925	4,925		Ballarat		20102100901-17	2100901-17	Bacchus Marsh Region	Creswick - Daylesford - Ballan	Ballarat	Moorabool S	
336			350			Ballarat		20102101001	2101001	Creswick - Clunes	Creswick - Daylesford - Ballan	Ballarat	Hepburn S	
342			354			Ballarat		20102101002	2101002	Creswick - Clunes	Creswick - Daylesford - Ballan	Ballarat	Hepburn S	
240			231			Ballarat		20102101003	2101003	Creswick - Clunes	Creswick - Daylesford - Ballan	Ballarat	Hepburn S	
265			277			Ballarat		20102101004	2101004	Creswick - Clunes	Creswick - Daylesford - Ballan	Ballarat	Hepburn S	
122			118			Ballarat		20102101005	2101005	Creswick - Clunes	Creswick - Daylesford - Ballan	Ballarat	Hepburn S	
383			408			Ballarat		20102101006	2101006	Creswick - Clunes	Creswick - Daylesford - Ballan	Ballarat	Hepburn S	
9			10			Ballarat		20102101007	2101007	Creswick - Clunes	Creswick - Daylesford - Ballan	Ballarat	Ballarat C	
272			290			Ballarat		20102101007	2101007	Creswick - Clunes	Creswick - Daylesford - Ballan	Ballarat	Hepburn S	
36			38			Ballarat		20102101007	2101007	Creswick - Clunes	Creswick - Daylesford - Ballan	Ballarat	Moorabool S	
309			322			Ballarat		20102101008	2101008	Creswick - Clunes	Creswick - Daylesford - Ballan	Ballarat	Hepburn S	
165			172			Ballarat		20102101009	2101009	Creswick - Clunes	Creswick - Daylesford - Ballan	Ballarat	Hepburn S	
206			222			Ballarat		20102101010	2101010	Creswick - Clunes	Creswick - Daylesford - Ballan	Ballarat	Ballarat C	
262			268			Ballarat		20102101011	2101011	Creswick - Clunes	Creswick - Daylesford - Ballan	Ballarat	Ballarat C	
361			377			Ballarat		20102101012	2101012	Creswick - Clunes	Creswick - Daylesford - Ballan	Ballarat	Hepburn S	
311			330			Ballarat		20102101013	2101013	Creswick - Clunes	Creswick - Daylesford - Ballan	Ballarat	Hepburn S	
276			308			Ballarat		20102101014	2101014	Creswick - Clunes	Creswick - Daylesford - Ballan	Ballarat	Hepburn S	
252			275			Ballarat		20102101015	2101015	Creswick - Clunes	Creswick - Daylesford - Ballan	Ballarat	Hepburn S	
233			244			Ballarat		20102101016	2101016	Creswick - Clunes	Creswick - Daylesford - Ballan	Ballarat	Hepburn S	
218			233			Ballarat		20102101017	2101017	Creswick - Clunes	Creswick - Daylesford - Ballan	Ballarat	Ballarat C	
274			296			Ballarat		20102101018	2101018	Creswick - Clunes	Creswick - Daylesford - Ballan	Ballarat	Ballarat C	
214			215			Ballarat		20102101021	2101021	Creswick - Clunes	Creswick - Daylesford - Ballan	Ballarat	Hepburn S	
154			154			Ballarat		20102101022	2101022	Creswick - Clunes	Creswick - Daylesford - Ballan	Ballarat	Hepburn S	
214			227			Ballarat		20102101023	2101023	Creswick - Clunes	Creswick - Daylesford - Ballan	Ballarat	Hepburn S	
317			329			Ballarat		20102101024	2101024	Creswick - Clunes	Creswick - Daylesford - Ballan	Ballarat	Hepburn S	
285	6,056		306	6,354		Ballarat		20102101025	2101025	Creswick - Clunes	Creswick - Daylesford - Ballan	Ballarat	Hepburn S	
369			393			Ballarat		20102101101	2101101	Daylesford	Creswick - Daylesford - Ballan	Ballarat	Hepburn S	
180			185			Ballarat		20102101102	2101102	Daylesford	Creswick - Daylesford - Ballan	Ballarat	Hepburn S	
236			241			Ballarat		20102101103	2101103	Daylesford	Creswick - Daylesford - Ballan	Ballarat	Hepburn S	
30			32			Ballarat		20102101104	2101104	Daylesford	Creswick - Daylesford - Ballan	Ballarat	Hepburn S	
133			139			Ballarat		20102101104	2101104	Daylesford	Creswick - Daylesford - Ballan	Ballarat	Moorabool S	

4,251,806	4,251,806	4,251,806	4,567,191	4,567,191	4,567,191									
Curr. Enrol. 15/7/20: 4,251,806			Proj. Enrol. 26/1/25: 4,567,191				If Changed							
SA1	SA2	CED	SA1	SA2	CED	Current CED	Proposed CED	SA1_MAINCODE_2016	SA1_7DIGITCODE_2016	SA2_NAME_2016	SA3_NAME_2016	SA4_NAME_2016	LGA	
226			233			Ballarat		20102101105	2101105	Daylesford	Creswick - Daylesford - Ballan	Ballarat	Hepburn S	
9			9			Ballarat		20102101105	2101105	Daylesford	Creswick - Daylesford - Ballan	Ballarat	Moorabool S	
372			387			Ballarat		20102101106	2101106	Daylesford	Creswick - Daylesford - Ballan	Ballarat	Hepburn S	
386			403			Ballarat		20102101107	2101107	Daylesford	Creswick - Daylesford - Ballan	Ballarat	Hepburn S	
221			230			Ballarat		20102101108	2101108	Daylesford	Creswick - Daylesford - Ballan	Ballarat	Hepburn S	
243			257			Ballarat		20102101109	2101109	Daylesford	Creswick - Daylesford - Ballan	Ballarat	Hepburn S	
353			376			Ballarat		20102101110	2101110	Daylesford	Creswick - Daylesford - Ballan	Ballarat	Hepburn S	
4			5			Ballarat		20102101110	2101110	Daylesford	Creswick - Daylesford - Ballan	Ballarat	Moorabool S	
228			237			Ballarat		20102101111	2101111	Daylesford	Creswick - Daylesford - Ballan	Ballarat	Hepburn S	
465			502			Ballarat		20102101112	2101112	Daylesford	Creswick - Daylesford - Ballan	Ballarat	Hepburn S	
414			393			Ballarat		20102101113	2101113	Daylesford	Creswick - Daylesford - Ballan	Ballarat	Hepburn S	
278			304			Ballarat		20102101114	2101114	Daylesford	Creswick - Daylesford - Ballan	Ballarat	Hepburn S	
349			337			Ballarat		20102101115	2101115	Daylesford	Creswick - Daylesford - Ballan	Ballarat	Hepburn S	
292			247			Ballarat		20102101116	2101116	Daylesford	Creswick - Daylesford - Ballan	Ballarat	Hepburn S	
254			273			Ballarat		20102101117	2101117	Daylesford	Creswick - Daylesford - Ballan	Ballarat	Hepburn S	
321			329			Ballarat		20102101118	2101118	Daylesford	Creswick - Daylesford - Ballan	Ballarat	Hepburn S	
286			309			Ballarat		20102101119	2101119	Daylesford	Creswick - Daylesford - Ballan	Ballarat	Hepburn S	
283			300			Ballarat		20102101120	2101120	Daylesford	Creswick - Daylesford - Ballan	Ballarat	Hepburn S	
289			311			Ballarat		20102101121	2101121	Daylesford	Creswick - Daylesford - Ballan	Ballarat	Hepburn S	
366			393			Ballarat		20102101122	2101122	Daylesford	Creswick - Daylesford - Ballan	Ballarat	Hepburn S	
233			241			Ballarat		20102101123	2101123	Daylesford	Creswick - Daylesford - Ballan	Ballarat	Hepburn S	
179			192			Ballarat		20102101124	2101124	Daylesford	Creswick - Daylesford - Ballan	Ballarat	Hepburn S	
436	7,435		461	7,719		Ballarat		20102101125	2101125	Daylesford	Creswick - Daylesford - Ballan	Ballarat	Hepburn S	
283			317			Ballarat		20102101201	2101201	Gordon (Vic.)	Creswick - Daylesford - Ballan	Ballarat	Moorabool S	
139			152			Ballarat		20102101202	2101202	Gordon (Vic.)	Creswick - Daylesford - Ballan	Ballarat	Moorabool S	
334			364			Ballarat		20102101203	2101203	Gordon (Vic.)	Creswick - Daylesford - Ballan	Ballarat	Ballarat C	
189			205			Ballarat		20102101204	2101204	Gordon (Vic.)	Creswick - Daylesford - Ballan	Ballarat	Moorabool S	
320			353			Ballarat		20102101205	2101205	Gordon (Vic.)	Creswick - Daylesford - Ballan	Ballarat	Moorabool S	
212			235			Ballarat		20102101206	2101206	Gordon (Vic.)	Creswick - Daylesford - Ballan	Ballarat	Moorabool S	
207			208			Ballarat		20102101207	2101207	Gordon (Vic.)	Creswick - Daylesford - Ballan	Ballarat	Moorabool S	
185			204			Ballarat		20102101208	2101208	Gordon (Vic.)	Creswick - Daylesford - Ballan	Ballarat	Moorabool S	
281			290			Ballarat		20102101209	2101209	Gordon (Vic.)	Creswick - Daylesford - Ballan	Ballarat	Moorabool S	
326			358			Ballarat		20102101210	2101210	Gordon (Vic.)	Creswick - Daylesford - Ballan	Ballarat	Moorabool S	
47			52			Ballarat		20102101211	2101211	Gordon (Vic.)	Creswick - Daylesford - Ballan	Ballarat	Hepburn S	
279			308			Ballarat		20102101211	2101211	Gordon (Vic.)	Creswick - Daylesford - Ballan	Ballarat	Moorabool S	
173			189			Ballarat		20102101212	2101212	Gordon (Vic.)	Creswick - Daylesford - Ballan	Ballarat	Moorabool S	
266			300			Ballarat		20102101213	2101213	Gordon (Vic.)	Creswick - Daylesford - Ballan	Ballarat	Moorabool S	
372			392			Ballarat		20102101214	2101214	Gordon (Vic.)	Creswick - Daylesford - Ballan	Ballarat	Moorabool S	
207			211			Ballarat		20102101215	2101215	Gordon (Vic.)	Creswick - Daylesford - Ballan	Ballarat	Moorabool S	
327			358			Ballarat		20102101216	2101216	Gordon (Vic.)	Creswick - Daylesford - Ballan	Ballarat	Moorabool S	
381	4,528		377	4,873		Ballarat		20102101217	2101217	Gordon (Vic.)	Creswick - Daylesford - Ballan	Ballarat	Moorabool S	
42			44			Ballarat		20103101308	2101308	Avoca	Maryborough - Pyrenees	Ballarat	Ballarat C	
0	42		0	44		Ballarat		20103101308	2101308	Avoca	Maryborough - Pyrenees	Ballarat	Hepburn S	
14			15			Ballarat		20103101406	2101406	Beaufort	Maryborough - Pyrenees	Ballarat	Ballarat C	
188			202	217		Ballarat		20103101409	2101409	Beaufort	Maryborough - Pyrenees	Ballarat	Ballarat C	
1	1		1	1		Ballarat		20301103510	2103510	Golden Plains - South	Barwon - West	Geelong	Golden Plains S	
224			253			Ballarat		21304135301	2135301	Bacchus Marsh	Melton - Bacchus Marsh	Melbourne - West	Moorabool S	
407			441			Ballarat		21304135302	2135302	Bacchus Marsh	Melton - Bacchus Marsh	Melbourne - West	Moorabool S	
629			734			Ballarat		21304135303	2135303	Bacchus Marsh	Melton - Bacchus Marsh	Melbourne - West	Moorabool S	
308			341			Ballarat		21304135304	2135304	Bacchus Marsh	Melton - Bacchus Marsh	Melbourne - West	Moorabool S	
1,093			1,197			Ballarat		21304135308	2135308	Bacchus Marsh	Melton - Bacchus Marsh	Melbourne - West	Moorabool S	
455			509			Ballarat		21304135311	2135311	Bacchus Marsh	Melton - Bacchus Marsh	Melbourne - West	Moorabool S	
347			362			Ballarat		21304135312	2135312	Bacchus Marsh	Melton - Bacchus Marsh	Melbourne - West	Moorabool S	
271			284			Ballarat		21304135313	2135313	Bacchus Marsh	Melton - Bacchus Marsh	Melbourne - West	Moorabool S	
387			417			Ballarat		21304135314	2135314	Bacchus Marsh	Melton - Bacchus Marsh	Melbourne - West	Moorabool S	
271			283			Ballarat		21304135322	2135322	Bacchus Marsh	Melton - Bacchus Marsh	Melbourne - West	Moorabool S	
299			341			Ballarat		21304135323	2135323	Bacchus Marsh	Melton - Bacchus Marsh	Melbourne - West	Moorabool S	
370			441			Ballarat		21304135324	2135324	Bacchus Marsh	Melton - Bacchus Marsh	Melbourne - West	Moorabool S	

4,251,806			4,251,806			4,251,806			4,567,191			4,567,191			4,567,191		
Curr. Enrol. 15/7/20: 4,251,806			Proj. Enrol. 26/1/25: 4,567,191			Current CED	If Changed Proposed CED	SA1_MAINCODE_2016	SA1_7DIGITCODE_2016	SA2_NAME_2016	SA3_NAME_2016	SA4_NAME_2016	LGA				
SA1	SA2	CED	SA1	SA2	CED												
301			315			Ballarat		21304135325	2135325	Bacchus Marsh	Melton - Bacchus Marsh	Melbourne - West	Moorabool S				
652			733			Ballarat		21304135326	2135326	Bacchus Marsh	Melton - Bacchus Marsh	Melbourne - West	Moorabool S				
305			327			Ballarat		21304135328	2135328	Bacchus Marsh	Melton - Bacchus Marsh	Melbourne - West	Moorabool S				
569			608			Ballarat		21304135330	2135330	Bacchus Marsh	Melton - Bacchus Marsh	Melbourne - West	Moorabool S				
331			361			Ballarat		21304135331	2135331	Bacchus Marsh	Melton - Bacchus Marsh	Melbourne - West	Moorabool S				
455			508			Ballarat		21304135334	2135334	Bacchus Marsh	Melton - Bacchus Marsh	Melbourne - West	Moorabool S				
295			339			Ballarat		21304135342	2135342	Bacchus Marsh	Melton - Bacchus Marsh	Melbourne - West	Moorabool S				
152			167			Ballarat		21304135345	2135345	Bacchus Marsh	Melton - Bacchus Marsh	Melbourne - West	Moorabool S				
411	8,532	109,261	466	9,427	118,241	Ballarat		21304135349	2135349	Bacchus Marsh	Melton - Bacchus Marsh	Melbourne - West	Moorabool S				
BENDIGO																	
3	3		3	3		Bendigo		20103101711	2101711	Maryborough Region	Maryborough - Pyrenees	Ballarat	Mount Alexander S				
10,764	10,764		10,574	10,574		Bendigo		20201101801-38	2101801-38	Bendigo	Bendigo	Bendigo	Bendigo (Greater) C				
9,279	9,279		10,573	10,573		Bendigo		20201101901-24	2101901-24	California Gully - Eaglehawk	Bendigo	Bendigo	Bendigo (Greater) C				
10,470	10,470		10,400	10,400		Bendigo		20201102001-39	2102001-39	East Bendigo - Kennington	Bendigo	Bendigo	Bendigo (Greater) C				
6,851	6,851		6,900	6,900		Bendigo		20201102101-27	2102101-27	Flora Hill - Spring Gully	Bendigo	Bendigo	Bendigo (Greater) C				
15,327	15,327		16,195	16,195		Bendigo		20201102201-45	2102201-45	Kangaroo Flat - Golden Square	Bendigo	Bendigo	Bendigo (Greater) C				
3,787	3,787		4,173	4,173		Bendigo		20201102301-12	2102301-12	Maiden Gully	Bendigo	Bendigo	Bendigo (Greater) C				
7,069	7,069		8,710	8,710		Bendigo		20201102401-22	2102401-22	Strathfieldsaye	Bendigo	Bendigo	Bendigo (Greater) C				
9,438	9,438		11,818	11,818		Bendigo		20201102501-23	2102501-23	White Hills - Ascot	Bendigo	Bendigo	Bendigo (Greater) C				
296			319			Bendigo		20202102601	2102601	Bendigo Region - South	Heathcote - Castlemaine - Kyneton	Bendigo	Bendigo (Greater) C				
244			270			Bendigo		20202102602	2102602	Bendigo Region - South	Heathcote - Castlemaine - Kyneton	Bendigo	Bendigo (Greater) C				
445			516			Bendigo		20202102603	2102603	Bendigo Region - South	Heathcote - Castlemaine - Kyneton	Bendigo	Bendigo (Greater) C				
353			411			Bendigo		20202102604	2102604	Bendigo Region - South	Heathcote - Castlemaine - Kyneton	Bendigo	Bendigo (Greater) C				
0			0			Bendigo		20202102604	2102604	Bendigo Region - South	Heathcote - Castlemaine - Kyneton	Bendigo	Mount Alexander S				
274			337			Bendigo		20202102605	2102605	Bendigo Region - South	Heathcote - Castlemaine - Kyneton	Bendigo	Bendigo (Greater) C				
132			150			Bendigo		20202102606	2102606	Bendigo Region - South	Heathcote - Castlemaine - Kyneton	Bendigo	Bendigo (Greater) C				
272			305			Bendigo		20202102607	2102607	Bendigo Region - South	Heathcote - Castlemaine - Kyneton	Bendigo	Bendigo (Greater) C				
831			936			Bendigo		20202102608	2102608	Bendigo Region - South	Heathcote - Castlemaine - Kyneton	Bendigo	Bendigo (Greater) C				
196			207			Bendigo		20202102609	2102609	Bendigo Region - South	Heathcote - Castlemaine - Kyneton	Bendigo	Bendigo (Greater) C				
251			270			Bendigo		20202102610	2102610	Bendigo Region - South	Heathcote - Castlemaine - Kyneton	Bendigo	Bendigo (Greater) C				
362			413			Bendigo		20202102611	2102611	Bendigo Region - South	Heathcote - Castlemaine - Kyneton	Bendigo	Bendigo (Greater) C				
273			308			Bendigo		20202102612	2102612	Bendigo Region - South	Heathcote - Castlemaine - Kyneton	Bendigo	Bendigo (Greater) C				
420			479			Bendigo		20202102613	2102613	Bendigo Region - South	Heathcote - Castlemaine - Kyneton	Bendigo	Bendigo (Greater) C				
0			0			Bendigo		20202102613	2102613	Bendigo Region - South	Heathcote - Castlemaine - Kyneton	Bendigo	Mount Alexander S				
183			223			Bendigo		20202102614	2102614	Bendigo Region - South	Heathcote - Castlemaine - Kyneton	Bendigo	Bendigo (Greater) C				
171			191			Bendigo		20202102615	2102615	Bendigo Region - South	Heathcote - Castlemaine - Kyneton	Bendigo	Bendigo (Greater) C				
247			270			Bendigo		20202102616	2102616	Bendigo Region - South	Heathcote - Castlemaine - Kyneton	Bendigo	Bendigo (Greater) C				
127			136			Bendigo		20202102617	2102617	Bendigo Region - South	Heathcote - Castlemaine - Kyneton	Bendigo	Bendigo (Greater) C				
12			13			Bendigo		20202102617	2102617	Bendigo Region - South	Heathcote - Castlemaine - Kyneton	Bendigo	Mount Alexander S				
286			327			Bendigo		20202102618	2102618	Bendigo Region - South	Heathcote - Castlemaine - Kyneton	Bendigo	Bendigo (Greater) C				
309	5,684		353	6,434		Bendigo		20202102619	2102619	Bendigo Region - South	Heathcote - Castlemaine - Kyneton	Bendigo	Bendigo (Greater) C				
8,193	8,193		8,637	8,637		Bendigo		20202102701-27	2102701-27	Castlemaine	Heathcote - Castlemaine - Kyneton	Bendigo	Mount Alexander S				
224			235			Bendigo		20202102801	2102801	Castlemaine Region	Heathcote - Castlemaine - Kyneton	Bendigo	Mount Alexander S				
513			551			Bendigo		20202102802	2102802	Castlemaine Region	Heathcote - Castlemaine - Kyneton	Bendigo	Mount Alexander S				
277			278			Bendigo		20202102803	2102803	Castlemaine Region	Heathcote - Castlemaine - Kyneton	Bendigo	Mount Alexander S				
247			260			Bendigo		20202102804	2102804	Castlemaine Region	Heathcote - Castlemaine - Kyneton	Bendigo	Mount Alexander S				
274			292			Bendigo		20202102805	2102805	Castlemaine Region	Heathcote - Castlemaine - Kyneton	Bendigo	Mount Alexander S				
138			148			Bendigo		20202102806	2102806	Castlemaine Region	Heathcote - Castlemaine - Kyneton	Bendigo	Bendigo (Greater) C				
80			85			Bendigo		20202102806	2102806	Castlemaine Region	Heathcote - Castlemaine - Kyneton	Bendigo	Mount Alexander S				
105			116			Bendigo		20202102807	2102807	Castlemaine Region	Heathcote - Castlemaine - Kyneton	Bendigo	Bendigo (Greater) C				
153			170			Bendigo		20202102807	2102807	Castlemaine Region	Heathcote - Castlemaine - Kyneton	Bendigo	Mount Alexander S				
339			374			Bendigo		20202102808	2102808	Castlemaine Region	Heathcote - Castlemaine - Kyneton	Bendigo	Mount Alexander S				
132			136			Bendigo		20202102809	2102809	Castlemaine Region	Heathcote - Castlemaine - Kyneton	Bendigo	Mount Alexander S				
402			388			Bendigo		20202102810	2102810	Castlemaine Region	Heathcote - Castlemaine - Kyneton	Bendigo	Mount Alexander S				
261			281			Bendigo		20202102811	2102811	Castlemaine Region	Heathcote - Castlemaine - Kyneton	Bendigo	Mount Alexander S				
164			178			Bendigo		20202102812	2102812	Castlemaine Region	Heathcote - Castlemaine - Kyneton	Bendigo	Mount Alexander S				
271			278			Bendigo		20202102813	2102813	Castlemaine Region	Heathcote - Castlemaine - Kyneton	Bendigo	Mount Alexander S				

4,251,806	4,251,806	4,251,806	4,567,191	4,567,191	4,567,191									
Curr. Enrol. 15/7/20: 4,251,806			Proj. Enrol. 26/1/25: 4,567,191				If Changed							
SA1	SA2	CED	SA1	SA2	CED	Current CED	Proposed CED	SA1_MAINCODE_2016	SA1_7DIGITCODE_2016	SA2_NAME_2016	SA3_NAME_2016	SA4_NAME_2016	LGA	
248			260			Bendigo		20202102814	2102814	Castlemaine Region	Heathcote - Castlemaine - Kyneton	Bendigo	Mount Alexander S	
385			402			Bendigo		20202102815	2102815	Castlemaine Region	Heathcote - Castlemaine - Kyneton	Bendigo	Mount Alexander S	
291			308			Bendigo		20202102816	2102816	Castlemaine Region	Heathcote - Castlemaine - Kyneton	Bendigo	Mount Alexander S	
250			250			Bendigo		20202102817	2102817	Castlemaine Region	Heathcote - Castlemaine - Kyneton	Bendigo	Mount Alexander S	
255			239			Bendigo		20202102818	2102818	Castlemaine Region	Heathcote - Castlemaine - Kyneton	Bendigo	Mount Alexander S	
209			198			Bendigo		20202102819	2102819	Castlemaine Region	Heathcote - Castlemaine - Kyneton	Bendigo	Mount Alexander S	
353			369			Bendigo		20202102820	2102820	Castlemaine Region	Heathcote - Castlemaine - Kyneton	Bendigo	Mount Alexander S	
195			205			Bendigo		20202102821	2102821	Castlemaine Region	Heathcote - Castlemaine - Kyneton	Bendigo	Mount Alexander S	
167			167			Bendigo		20202102822	2102822	Castlemaine Region	Heathcote - Castlemaine - Kyneton	Bendigo	Mount Alexander S	
283			292			Bendigo		20202102823	2102823	Castlemaine Region	Heathcote - Castlemaine - Kyneton	Bendigo	Mount Alexander S	
325			343			Bendigo		20202102824	2102824	Castlemaine Region	Heathcote - Castlemaine - Kyneton	Bendigo	Mount Alexander S	
146			154			Bendigo		20202102825	2102825	Castlemaine Region	Heathcote - Castlemaine - Kyneton	Bendigo	Mount Alexander S	
355	7,042		374	7,331		Bendigo		20202102826	2102826	Castlemaine Region	Heathcote - Castlemaine - Kyneton	Bendigo	Mount Alexander S	
3,788	3,788		4,048	4,048		Bendigo		20202102901-13	2102901-13	Heathcote	Heathcote - Castlemaine - Kyneton	Bendigo	Bendigo (Greater) C	
352			396			Bendigo		20202103001	2103001	Kyneton	Heathcote - Castlemaine - Kyneton	Bendigo	Macedon Ranges S	
355			383			Bendigo		20202103002	2103002	Kyneton	Heathcote - Castlemaine - Kyneton	Bendigo	Macedon Ranges S	
438			488			Bendigo		20202103003	2103003	Kyneton	Heathcote - Castlemaine - Kyneton	Bendigo	Macedon Ranges S	
260			270			Bendigo		20202103006	2103006	Kyneton	Heathcote - Castlemaine - Kyneton	Bendigo	Macedon Ranges S	
311			336			Bendigo		20202103007	2103007	Kyneton	Heathcote - Castlemaine - Kyneton	Bendigo	Macedon Ranges S	
315			364			Bendigo		20202103010	2103010	Kyneton	Heathcote - Castlemaine - Kyneton	Bendigo	Macedon Ranges S	
236			252			Bendigo		20202103011	2103011	Kyneton	Heathcote - Castlemaine - Kyneton	Bendigo	Macedon Ranges S	
388			402			Bendigo		20202103012	2103012	Kyneton	Heathcote - Castlemaine - Kyneton	Bendigo	Macedon Ranges S	
419			451			Bendigo		20202103013	2103013	Kyneton	Heathcote - Castlemaine - Kyneton	Bendigo	Macedon Ranges S	
191			197			Bendigo		20202103014	2103014	Kyneton	Heathcote - Castlemaine - Kyneton	Bendigo	Macedon Ranges S	
269			274			Bendigo		20202103015	2103015	Kyneton	Heathcote - Castlemaine - Kyneton	Bendigo	Macedon Ranges S	
338			363			Bendigo		20202103016	2103016	Kyneton	Heathcote - Castlemaine - Kyneton	Bendigo	Macedon Ranges S	
379			391			Bendigo		20202103018	2103018	Kyneton	Heathcote - Castlemaine - Kyneton	Bendigo	Macedon Ranges S	
457			488			Bendigo		20202103019	2103019	Kyneton	Heathcote - Castlemaine - Kyneton	Bendigo	Macedon Ranges S	
659			714			Bendigo		20202103020	2103020	Kyneton	Heathcote - Castlemaine - Kyneton	Bendigo	Macedon Ranges S	
324			352			Bendigo		20202103021	2103021	Kyneton	Heathcote - Castlemaine - Kyneton	Bendigo	Macedon Ranges S	
5			5			Bendigo		20202103022	2103022	Kyneton	Heathcote - Castlemaine - Kyneton	Bendigo	Macedon Ranges S	
254			259			Bendigo		20202103023	2103023	Kyneton	Heathcote - Castlemaine - Kyneton	Bendigo	Macedon Ranges S	
289			316			Bendigo		20202103024	2103024	Kyneton	Heathcote - Castlemaine - Kyneton	Bendigo	Macedon Ranges S	
161			179			Bendigo		20202103025	2103025	Kyneton	Heathcote - Castlemaine - Kyneton	Bendigo	Macedon Ranges S	
14	6,414		15	6,895		Bendigo		20202103025	2103025	Kyneton	Heathcote - Castlemaine - Kyneton	Bendigo	Mount Alexander S	
382			434			Bendigo		20203103201	2103201	Bendigo Region - North	Loddon - Elmore	Bendigo	Bendigo (Greater) C	
289			304			Bendigo		20203103202	2103202	Bendigo Region - North	Loddon - Elmore	Bendigo	Bendigo (Greater) C	
253			273			Bendigo		20203103203	2103203	Bendigo Region - North	Loddon - Elmore	Bendigo	Bendigo (Greater) C	
238			266			Bendigo		20203103204	2103204	Bendigo Region - North	Loddon - Elmore	Bendigo	Bendigo (Greater) C	
291			316			Bendigo		20203103205	2103205	Bendigo Region - North	Loddon - Elmore	Bendigo	Bendigo (Greater) C	
312			331			Bendigo		20203103206	2103206	Bendigo Region - North	Loddon - Elmore	Bendigo	Bendigo (Greater) C	
349			388			Bendigo		20203103207	2103207	Bendigo Region - North	Loddon - Elmore	Bendigo	Bendigo (Greater) C	
217			230			Bendigo		20203103208	2103208	Bendigo Region - North	Loddon - Elmore	Bendigo	Bendigo (Greater) C	
214			237			Bendigo		20203103209	2103209	Bendigo Region - North	Loddon - Elmore	Bendigo	Bendigo (Greater) C	
177			187			Bendigo		20203103210	2103210	Bendigo Region - North	Loddon - Elmore	Bendigo	Bendigo (Greater) C	
315			338			Bendigo		20203103211	2103211	Bendigo Region - North	Loddon - Elmore	Bendigo	Bendigo (Greater) C	
139			150			Bendigo		20203103212	2103212	Bendigo Region - North	Loddon - Elmore	Bendigo	Bendigo (Greater) C	
262	3,438		282	3,736		Bendigo		20203103213	2103213	Bendigo Region - North	Loddon - Elmore	Bendigo	Bendigo (Greater) C	
0			0			Bendigo		20401106009	2106009	Seymour Region	Upper Goulburn Valley	Hume	Mitchell S	
96	96	107,643	98	98	116,525	Bendigo		20401106010	2106010	Seymour Region	Upper Goulburn Valley	Hume	Mitchell S	
BRUCE														
6,376	6,376		6,526	6,526		Bruce		21202129501-26	2129501-26	Doveton	Casey - North	Melbourne - South East	Casey C	
8,173	8,173		8,360	8,360		Bruce		21202145301-33	2145301-33	Endeavour Hills - North	Casey - North	Melbourne - South East	Casey C	
9,329	9,329		9,269	9,269		Bruce		21202145401-36	2145401-36	Endeavour Hills - South	Casey - North	Melbourne - South East	Casey C	
6,869	6,869		6,972	6,972		Bruce		21202129701-26	2129701-26	Hallam	Casey - North	Melbourne - South East	Casey C	
287			306			Bruce		21202129903	2129903	Narre Warren North	Casey - North	Melbourne - South East	Casey C	
298			311			Bruce		21202129904	2129904	Narre Warren North	Casey - North	Melbourne - South East	Casey C	

4,251,806	4,251,806	4,251,806	4,567,191	4,567,191	4,567,191									
Curr. Enrol. 15/7/20: 4,251,806			Proj. Enrol. 26/1/25: 4,567,191				If Changed	SA1_MAINCODE_2016	SA1_7DIGITCODE_2016	SA2_NAME_2016	SA3_NAME_2016	SA4_NAME_2016	LGA	
SA1	SA2	CED	SA1	SA2	CED	Current CED	Proposed CED							
170			176			Bruce		21202129905	2129905	Narre Warren North	Casey - North	Melbourne - South East	Casey C	
284			306			Bruce		21202129906	2129906	Narre Warren North	Casey - North	Melbourne - South East	Casey C	
111			113			Bruce		21202129908	2129908	Narre Warren North	Casey - North	Melbourne - South East	Casey C	
489			525			Bruce		21202129911	2129911	Narre Warren North	Casey - North	Melbourne - South East	Casey C	
298			320			Bruce		21202129912	2129912	Narre Warren North	Casey - North	Melbourne - South East	Casey C	
255			258			Bruce		21202129915	2129915	Narre Warren North	Casey - North	Melbourne - South East	Casey C	
201			209			Bruce		21202129916	2129916	Narre Warren North	Casey - North	Melbourne - South East	Casey C	
186			231			Bruce		21202129917	2129917	Narre Warren North	Casey - North	Melbourne - South East	Casey C	
305	2,884		344	3,099		Bruce		21202129918	2129918	Narre Warren North	Casey - North	Melbourne - South East	Casey C	
282			280			Bruce		21202145502	2145502	Narre Warren - North East	Casey - North	Melbourne - South East	Casey C	
277			292			Bruce		21202145503	2145503	Narre Warren - North East	Casey - North	Melbourne - South East	Casey C	
388			403			Bruce		21202145507	2145507	Narre Warren - North East	Casey - North	Melbourne - South East	Casey C	
224			213			Bruce		21202145509	2145509	Narre Warren - North East	Casey - North	Melbourne - South East	Casey C	
137			130			Bruce		21202145510	2145510	Narre Warren - North East	Casey - North	Melbourne - South East	Casey C	
297			306			Bruce		21202145511	2145511	Narre Warren - North East	Casey - North	Melbourne - South East	Casey C	
309			317			Bruce		21202145512	2145512	Narre Warren - North East	Casey - North	Melbourne - South East	Casey C	
200			230			Bruce		21202145514	2145514	Narre Warren - North East	Casey - North	Melbourne - South East	Casey C	
178			188			Bruce		21202145517	2145517	Narre Warren - North East	Casey - North	Melbourne - South East	Casey C	
228			227			Bruce		21202145519	2145519	Narre Warren - North East	Casey - North	Melbourne - South East	Casey C	
242			250			Bruce		21202145520	2145520	Narre Warren - North East	Casey - North	Melbourne - South East	Casey C	
387			399			Bruce		21202145525	2145525	Narre Warren - North East	Casey - North	Melbourne - South East	Casey C	
356			368			Bruce		21202145527	2145527	Narre Warren - North East	Casey - North	Melbourne - South East	Casey C	
211			211			Bruce		21202145528	2145528	Narre Warren - North East	Casey - North	Melbourne - South East	Casey C	
272			270			Bruce		21202145529	2145529	Narre Warren - North East	Casey - North	Melbourne - South East	Casey C	
316			324			Bruce		21202145530	2145530	Narre Warren - North East	Casey - North	Melbourne - South East	Casey C	
168			180			Bruce		21202145532	2145532	Narre Warren - North East	Casey - North	Melbourne - South East	Casey C	
210			240			Bruce		21202145533	2145533	Narre Warren - North East	Casey - North	Melbourne - South East	Casey C	
132	4,814		134	4,962		Bruce		21202145534	2145534	Narre Warren - North East	Casey - North	Melbourne - South East	Casey C	
266			268			Bruce		21202145605	2145605	Narre Warren - South West	Casey - North	Melbourne - South East	Casey C	
0			0			Bruce		21202145606	2145606	Narre Warren - South West	Casey - North	Melbourne - South East	Casey C	
143			140			Bruce		21202145608	2145608	Narre Warren - South West	Casey - North	Melbourne - South East	Casey C	
193			195			Bruce		21202145609	2145609	Narre Warren - South West	Casey - North	Melbourne - South East	Casey C	
278			289			Bruce		21202145610	2145610	Narre Warren - South West	Casey - North	Melbourne - South East	Casey C	
315			317			Bruce		21202145613	2145613	Narre Warren - South West	Casey - North	Melbourne - South East	Casey C	
311			307			Bruce		21202145614	2145614	Narre Warren - South West	Casey - North	Melbourne - South East	Casey C	
189			185			Bruce		21202145617	2145617	Narre Warren - South West	Casey - North	Melbourne - South East	Casey C	
371			362			Bruce		21202145619	2145619	Narre Warren - South West	Casey - North	Melbourne - South East	Casey C	
313			324			Bruce		21202145620	2145620	Narre Warren - South West	Casey - North	Melbourne - South East	Casey C	
205			204			Bruce		21202145622	2145622	Narre Warren - South West	Casey - North	Melbourne - South East	Casey C	
214			209			Bruce		21202145623	2145623	Narre Warren - South West	Casey - North	Melbourne - South East	Casey C	
257			263			Bruce		21202145624	2145624	Narre Warren - South West	Casey - North	Melbourne - South East	Casey C	
265			261			Bruce		21202145625	2145625	Narre Warren - South West	Casey - North	Melbourne - South East	Casey C	
80			79			Bruce		21202145628	2145628	Narre Warren - South West	Casey - North	Melbourne - South East	Casey C	
482			499			Bruce		21202145629	2145629	Narre Warren - South West	Casey - North	Melbourne - South East	Casey C	
267	4,149		279	4,181		Bruce		21202145632	2145632	Narre Warren - South West	Casey - North	Melbourne - South East	Casey C	
229			241			Holt	Bruce	21203130507	2130507	Hampton Park - Lynbrook	Casey - South	Melbourne - South East	Casey C	
205			215			Holt	Bruce	21203130508	2130508	Hampton Park - Lynbrook	Casey - South	Melbourne - South East	Casey C	
460			450			Holt	Bruce	21203130509	2130509	Hampton Park - Lynbrook	Casey - South	Melbourne - South East	Casey C	
470			512			Holt	Bruce	21203130511	2130511	Hampton Park - Lynbrook	Casey - South	Melbourne - South East	Casey C	
238			255			Holt	Bruce	21203130512	2130512	Hampton Park - Lynbrook	Casey - South	Melbourne - South East	Casey C	
474			504			Holt	Bruce	21203130515	2130515	Hampton Park - Lynbrook	Casey - South	Melbourne - South East	Casey C	
308			334			Holt	Bruce	21203130516	2130516	Hampton Park - Lynbrook	Casey - South	Melbourne - South East	Casey C	
296			295			Holt	Bruce	21203130518	2130518	Hampton Park - Lynbrook	Casey - South	Melbourne - South East	Casey C	
274			294			Holt	Bruce	21203130519	2130519	Hampton Park - Lynbrook	Casey - South	Melbourne - South East	Casey C	
321			334			Holt	Bruce	21203130520	2130520	Hampton Park - Lynbrook	Casey - South	Melbourne - South East	Casey C	
399			401			Holt	Bruce	21203130521	2130521	Hampton Park - Lynbrook	Casey - South	Melbourne - South East	Casey C	
169			175			Holt	Bruce	21203130522	2130522	Hampton Park - Lynbrook	Casey - South	Melbourne - South East	Casey C	
311			331			Holt	Bruce	21203130523	2130523	Hampton Park - Lynbrook	Casey - South	Melbourne - South East	Casey C	

4,251,806			4,567,191			Current CED	If Changed Proposed CED	SA1_MAINCODE_2016	SA1_7DIGITCODE_2016	SA2_NAME_2016	SA3_NAME_2016	SA4_NAME_2016	LGA
SA1	SA2	CED	SA1	SA2	CED								
272			284			Holt	Bruce	21203130524	2130524	Hampton Park - Lynbrook	Casey - South	Melbourne - South East	Casey C
242			246			Holt	Bruce	21203130525	2130525	Hampton Park - Lynbrook	Casey - South	Melbourne - South East	Casey C
198			213			Holt	Bruce	21203130533	2130533	Hampton Park - Lynbrook	Casey - South	Melbourne - South East	Casey C
158			160			Holt	Bruce	21203130534	2130534	Hampton Park - Lynbrook	Casey - South	Melbourne - South East	Casey C
275			284			Holt	Bruce	21203130535	2130535	Hampton Park - Lynbrook	Casey - South	Melbourne - South East	Casey C
183	5,482		184	5,712		Holt	Bruce	21203130546	2130546	Hampton Park - Lynbrook	Casey - South	Melbourne - South East	Casey C
209			219			Holt	Bruce	21203145809	2145809	Narre Warren South (West)	Casey - South	Melbourne - South East	Casey C
150			162			Holt	Bruce	21203145813	2145813	Narre Warren South (West)	Casey - South	Melbourne - South East	Casey C
301			321			Holt	Bruce	21203145816	2145816	Narre Warren South (West)	Casey - South	Melbourne - South East	Casey C
323			350			Holt	Bruce	21203145821	2145821	Narre Warren South (West)	Casey - South	Melbourne - South East	Casey C
288			303			Holt	Bruce	21203145822	2145822	Narre Warren South (West)	Casey - South	Melbourne - South East	Casey C
260	1,531		265	1,620		Holt	Bruce	21203145828	2145828	Narre Warren South (West)	Casey - South	Melbourne - South East	Casey C
278			272			Bruce		21204131101	2131101	Dandenong	Dandenong	Melbourne - South East	Dandenong C
211			218			Bruce		21204131102	2131102	Dandenong	Dandenong	Melbourne - South East	Dandenong C
253			263			Isaacs	Bruce	21204131103	2131103	Dandenong	Dandenong	Melbourne - South East	Dandenong C
162			172			Isaacs	Bruce	21204131104	2131104	Dandenong	Dandenong	Melbourne - South East	Dandenong C
269			268			Isaacs	Bruce	21204131105	2131105	Dandenong	Dandenong	Melbourne - South East	Dandenong C
206			212			Isaacs	Bruce	21204131106	2131106	Dandenong	Dandenong	Melbourne - South East	Dandenong C
289			302			Isaacs	Bruce	21204131107	2131107	Dandenong	Dandenong	Melbourne - South East	Dandenong C
240			251			Isaacs	Bruce	21204131108	2131108	Dandenong	Dandenong	Melbourne - South East	Dandenong C
269			281			Isaacs	Bruce	21204131109	2131109	Dandenong	Dandenong	Melbourne - South East	Dandenong C
147			150			Isaacs	Bruce	21204131110	2131110	Dandenong	Dandenong	Melbourne - South East	Dandenong C
290			306			Isaacs	Bruce	21204131111	2131111	Dandenong	Dandenong	Melbourne - South East	Dandenong C
161			155			Isaacs	Bruce	21204131112	2131112	Dandenong	Dandenong	Melbourne - South East	Dandenong C
278			289			Isaacs	Bruce	21204131113	2131113	Dandenong	Dandenong	Melbourne - South East	Dandenong C
603			669			Isaacs	Bruce	21204131114	2131114	Dandenong	Dandenong	Melbourne - South East	Dandenong C
4			4			Bruce		21204131116	2131116	Dandenong	Dandenong	Melbourne - South East	Dandenong C
248			246			Bruce		21204131117	2131117	Dandenong	Dandenong	Melbourne - South East	Dandenong C
172			177			Bruce		21204131118	2131118	Dandenong	Dandenong	Melbourne - South East	Dandenong C
220			229			Bruce		21204131119	2131119	Dandenong	Dandenong	Melbourne - South East	Dandenong C
185			183			Bruce		21204131120	2131120	Dandenong	Dandenong	Melbourne - South East	Dandenong C
239			238			Bruce		21204131121	2131121	Dandenong	Dandenong	Melbourne - South East	Dandenong C
232			238			Bruce		21204131122	2131122	Dandenong	Dandenong	Melbourne - South East	Dandenong C
199			201			Bruce		21204131123	2131123	Dandenong	Dandenong	Melbourne - South East	Dandenong C
408			433			Bruce		21204131124	2131124	Dandenong	Dandenong	Melbourne - South East	Dandenong C
249			253			Bruce		21204131125	2131125	Dandenong	Dandenong	Melbourne - South East	Dandenong C
258			260			Bruce		21204131126	2131126	Dandenong	Dandenong	Melbourne - South East	Dandenong C
330			332			Bruce		21204131127	2131127	Dandenong	Dandenong	Melbourne - South East	Dandenong C
205			198			Bruce		21204131128	2131128	Dandenong	Dandenong	Melbourne - South East	Dandenong C
269			274			Bruce		21204131129	2131129	Dandenong	Dandenong	Melbourne - South East	Dandenong C
218			233			Bruce		21204131130	2131130	Dandenong	Dandenong	Melbourne - South East	Dandenong C
189			191			Bruce		21204131131	2131131	Dandenong	Dandenong	Melbourne - South East	Dandenong C
370			374			Bruce		21204131132	2131132	Dandenong	Dandenong	Melbourne - South East	Dandenong C
157			148			Bruce		21204131133	2131133	Dandenong	Dandenong	Melbourne - South East	Dandenong C
225			224			Bruce		21204131134	2131134	Dandenong	Dandenong	Melbourne - South East	Dandenong C
206			216			Bruce		21204131135	2131135	Dandenong	Dandenong	Melbourne - South East	Dandenong C
224			227			Bruce		21204131136	2131136	Dandenong	Dandenong	Melbourne - South East	Dandenong C
144			145			Bruce		21204131137	2131137	Dandenong	Dandenong	Melbourne - South East	Dandenong C
231			236			Bruce		21204131138	2131138	Dandenong	Dandenong	Melbourne - South East	Dandenong C
200			204			Bruce		21204131139	2131139	Dandenong	Dandenong	Melbourne - South East	Dandenong C
258			257			Bruce		21204131140	2131140	Dandenong	Dandenong	Melbourne - South East	Dandenong C
89			89			Bruce		21204131141	2131141	Dandenong	Dandenong	Melbourne - South East	Dandenong C
236			248			Bruce		21204131142	2131142	Dandenong	Dandenong	Melbourne - South East	Dandenong C
246			243			Bruce		21204131143	2131143	Dandenong	Dandenong	Melbourne - South East	Dandenong C
148			146			Bruce		21204131144	2131144	Dandenong	Dandenong	Melbourne - South East	Dandenong C
321			333			Bruce		21204131145	2131145	Dandenong	Dandenong	Melbourne - South East	Dandenong C
351			351			Bruce		21204131146	2131146	Dandenong	Dandenong	Melbourne - South East	Dandenong C
268			280			Bruce		21204131147	2131147	Dandenong	Dandenong	Melbourne - South East	Dandenong C

4,251,806			4,567,191			Current CED	If Changed Proposed CED	SA1_MAINCODE_2016	SA1_7DIGITCODE_2016	SA2_NAME_2016	SA3_NAME_2016	SA4_NAME_2016	LGA
4,251,806			4,567,191										
SA1	SA2	CED	SA1	SA2	CED								
273			287			Bruce		21204131148	2131148	Dandenong	Dandenong	Melbourne - South East	Dandenong C
238			236			Bruce		21204131149	2131149	Dandenong	Dandenong	Melbourne - South East	Dandenong C
275			285			Bruce		21204131151	2131151	Dandenong	Dandenong	Melbourne - South East	Dandenong C
383			402			Bruce		21204131152	2131152	Dandenong	Dandenong	Melbourne - South East	Dandenong C
223			234			Bruce		21204131153	2131153	Dandenong	Dandenong	Melbourne - South East	Dandenong C
234			231			Bruce		21204131154	2131154	Dandenong	Dandenong	Melbourne - South East	Dandenong C
257			277			Bruce		21204131156	2131156	Dandenong	Dandenong	Melbourne - South East	Dandenong C
140			132			Bruce		21204131157	2131157	Dandenong	Dandenong	Melbourne - South East	Dandenong C
177			187			Isaacs	Bruce	21204131158	2131158	Dandenong	Dandenong	Melbourne - South East	Dandenong C
215			233			Bruce		21204131159	2131159	Dandenong	Dandenong	Melbourne - South East	Dandenong C
189			192			Bruce		21204131160	2131160	Dandenong	Dandenong	Melbourne - South East	Dandenong C
153			154			Bruce		21204131161	2131161	Dandenong	Dandenong	Melbourne - South East	Dandenong C
189			198			Bruce		21204131162	2131162	Dandenong	Dandenong	Melbourne - South East	Dandenong C
701			745			Isaacs	Bruce	21204131163	2131163	Dandenong	Dandenong	Melbourne - South East	Dandenong C
62	14,664		57	15,069		Isaacs	Bruce	21204131164	2131164	Dandenong	Dandenong	Melbourne - South East	Dandenong C
360			359			Bruce		21204131202	2131202	Dandenong North	Dandenong	Melbourne - South East	Dandenong C
237			236			Bruce		21204131203	2131203	Dandenong North	Dandenong	Melbourne - South East	Dandenong C
236			238			Bruce		21204131204	2131204	Dandenong North	Dandenong	Melbourne - South East	Dandenong C
417			417			Bruce		21204131205	2131205	Dandenong North	Dandenong	Melbourne - South East	Dandenong C
299			293			Bruce		21204131206	2131206	Dandenong North	Dandenong	Melbourne - South East	Dandenong C
377			378			Bruce		21204131207	2131207	Dandenong North	Dandenong	Melbourne - South East	Dandenong C
226			229			Bruce		21204131208	2131208	Dandenong North	Dandenong	Melbourne - South East	Dandenong C
158			154			Bruce		21204131209	2131209	Dandenong North	Dandenong	Melbourne - South East	Dandenong C
237			244			Bruce		21204131210	2131210	Dandenong North	Dandenong	Melbourne - South East	Dandenong C
230			242			Bruce		21204131211	2131211	Dandenong North	Dandenong	Melbourne - South East	Dandenong C
277			271			Bruce		21204131212	2131212	Dandenong North	Dandenong	Melbourne - South East	Dandenong C
271			271			Bruce		21204131213	2131213	Dandenong North	Dandenong	Melbourne - South East	Dandenong C
391			414			Bruce		21204131214	2131214	Dandenong North	Dandenong	Melbourne - South East	Dandenong C
154			161			Bruce		21204131215	2131215	Dandenong North	Dandenong	Melbourne - South East	Dandenong C
164			167			Bruce		21204131217	2131217	Dandenong North	Dandenong	Melbourne - South East	Dandenong C
221			221			Bruce		21204131218	2131218	Dandenong North	Dandenong	Melbourne - South East	Dandenong C
231			238			Bruce		21204131219	2131219	Dandenong North	Dandenong	Melbourne - South East	Dandenong C
196			198			Bruce		21204131220	2131220	Dandenong North	Dandenong	Melbourne - South East	Dandenong C
228			230			Bruce		21204131221	2131221	Dandenong North	Dandenong	Melbourne - South East	Dandenong C
234			241			Bruce		21204131222	2131222	Dandenong North	Dandenong	Melbourne - South East	Dandenong C
342			353			Bruce		21204131223	2131223	Dandenong North	Dandenong	Melbourne - South East	Dandenong C
235			238			Bruce		21204131224	2131224	Dandenong North	Dandenong	Melbourne - South East	Dandenong C
335			333			Bruce		21204131225	2131225	Dandenong North	Dandenong	Melbourne - South East	Dandenong C
239			245			Bruce		21204131226	2131226	Dandenong North	Dandenong	Melbourne - South East	Dandenong C
344			334			Bruce		21204131227	2131227	Dandenong North	Dandenong	Melbourne - South East	Dandenong C
227			236			Bruce		21204131228	2131228	Dandenong North	Dandenong	Melbourne - South East	Dandenong C
328			335			Bruce		21204131229	2131229	Dandenong North	Dandenong	Melbourne - South East	Dandenong C
201			208			Bruce		21204131230	2131230	Dandenong North	Dandenong	Melbourne - South East	Dandenong C
189			199			Bruce		21204131231	2131231	Dandenong North	Dandenong	Melbourne - South East	Dandenong C
228			229			Bruce		21204131232	2131232	Dandenong North	Dandenong	Melbourne - South East	Dandenong C
475			505			Bruce		21204131233	2131233	Dandenong North	Dandenong	Melbourne - South East	Dandenong C
217			209			Bruce		21204131234	2131234	Dandenong North	Dandenong	Melbourne - South East	Dandenong C
208			199			Bruce		21204131235	2131235	Dandenong North	Dandenong	Melbourne - South East	Dandenong C
404			405			Bruce		21204131236	2131236	Dandenong North	Dandenong	Melbourne - South East	Dandenong C
296			293			Bruce		21204131237	2131237	Dandenong North	Dandenong	Melbourne - South East	Dandenong C
149			142			Bruce		21204131239	2131239	Dandenong North	Dandenong	Melbourne - South East	Dandenong C
0			0			Bruce		21204131240	2131240	Dandenong North	Dandenong	Melbourne - South East	Dandenong C
203			207			Bruce		21204131241	2131241	Dandenong North	Dandenong	Melbourne - South East	Dandenong C
276			276			Bruce		21204131244	2131244	Dandenong North	Dandenong	Melbourne - South East	Dandenong C
450			476			Bruce		21204131247	2131247	Dandenong North	Dandenong	Melbourne - South East	Dandenong C
269			273			Bruce		21204131248	2131248	Dandenong North	Dandenong	Melbourne - South East	Dandenong C
351			359			Bruce		21204131249	2131249	Dandenong North	Dandenong	Melbourne - South East	Dandenong C
260			269			Bruce		21204131250	2131250	Dandenong North	Dandenong	Melbourne - South East	Dandenong C

4,251,806			4,567,191			If Changed	SA1_MAINCODE_2016	SA1_7DIGITCODE_2016	SA2_NAME_2016	SA3_NAME_2016	SA4_NAME_2016	LGA	
SA1	SA2	CED	SA1	SA2	CED								Current CED
348			340			Bruce		21204131251	2131251	Dandenong North	Dandenong	Melbourne - South East	Dandenong C
259			254			Bruce		21204131252	2131252	Dandenong North	Dandenong	Melbourne - South East	Dandenong C
208			215			Bruce		21204131253	2131253	Dandenong North	Dandenong	Melbourne - South East	Dandenong C
173			185			Bruce		21204131254	2131254	Dandenong North	Dandenong	Melbourne - South East	Dandenong C
197	12,555		202	12,721		Bruce		21204131255	2131255	Dandenong North	Dandenong	Melbourne - South East	Dandenong C
405			417			Bruce		21204131401	2131401	Keysborough	Dandenong	Melbourne - South East	Dandenong C
572			646			Isaacs	Bruce	21204131404	2131404	Keysborough	Dandenong	Melbourne - South East	Dandenong C
766			932			Isaacs	Bruce	21204131405	2131405	Keysborough	Dandenong	Melbourne - South East	Dandenong C
275			278			Isaacs	Bruce	21204131406	2131406	Keysborough	Dandenong	Melbourne - South East	Dandenong C
266			290			Isaacs	Bruce	21204131407	2131407	Keysborough	Dandenong	Melbourne - South East	Dandenong C
548			598			Isaacs	Bruce	21204131408	2131408	Keysborough	Dandenong	Melbourne - South East	Dandenong C
416			439			Isaacs	Bruce	21204131411	2131411	Keysborough	Dandenong	Melbourne - South East	Dandenong C
191			206			Isaacs	Bruce	21204131412	2131412	Keysborough	Dandenong	Melbourne - South East	Dandenong C
235			262			Isaacs	Bruce	21204131413	2131413	Keysborough	Dandenong	Melbourne - South East	Dandenong C
201			225			Isaacs	Bruce	21204131414	2131414	Keysborough	Dandenong	Melbourne - South East	Dandenong C
338			364			Bruce		21204131415	2131415	Keysborough	Dandenong	Melbourne - South East	Dandenong C
162			173			Bruce		21204131416	2131416	Keysborough	Dandenong	Melbourne - South East	Dandenong C
287			318			Bruce		21204131417	2131417	Keysborough	Dandenong	Melbourne - South East	Dandenong C
265			288			Bruce		21204131418	2131418	Keysborough	Dandenong	Melbourne - South East	Dandenong C
369			393			Bruce		21204131419	2131419	Keysborough	Dandenong	Melbourne - South East	Dandenong C
213			223			Bruce		21204131420	2131420	Keysborough	Dandenong	Melbourne - South East	Dandenong C
149			159			Bruce		21204131421	2131421	Keysborough	Dandenong	Melbourne - South East	Dandenong C
281			304			Bruce		21204131422	2131422	Keysborough	Dandenong	Melbourne - South East	Dandenong C
1			1			Bruce		21204131423	2131423	Keysborough	Dandenong	Melbourne - South East	Dandenong C
0			0			Isaacs	Bruce	21204131423	2131423	Keysborough	Dandenong	Melbourne - South East	Dandenong C
6			6			Isaacs	Bruce	21204131424	2131424	Keysborough	Dandenong	Melbourne - South East	Dandenong C
249			267			Bruce		21204131425	2131425	Keysborough	Dandenong	Melbourne - South East	Dandenong C
380			420			Bruce		21204131426	2131426	Keysborough	Dandenong	Melbourne - South East	Dandenong C
308			336			Bruce		21204131427	2131427	Keysborough	Dandenong	Melbourne - South East	Dandenong C
327			338			Bruce		21204131428	2131428	Keysborough	Dandenong	Melbourne - South East	Dandenong C
278			309			Bruce		21204131429	2131429	Keysborough	Dandenong	Melbourne - South East	Dandenong C
165			175			Bruce		21204131430	2131430	Keysborough	Dandenong	Melbourne - South East	Dandenong C
246			273			Bruce		21204131431	2131431	Keysborough	Dandenong	Melbourne - South East	Dandenong C
211			231			Bruce		21204131432	2131432	Keysborough	Dandenong	Melbourne - South East	Dandenong C
334			348			Bruce		21204131433	2131433	Keysborough	Dandenong	Melbourne - South East	Dandenong C
230			239			Bruce		21204131434	2131434	Keysborough	Dandenong	Melbourne - South East	Dandenong C
269			279			Bruce		21204131435	2131435	Keysborough	Dandenong	Melbourne - South East	Dandenong C
296			305			Bruce		21204131436	2131436	Keysborough	Dandenong	Melbourne - South East	Dandenong C
340			370			Bruce		21204131437	2131437	Keysborough	Dandenong	Melbourne - South East	Dandenong C
315			342			Bruce		21204131438	2131438	Keysborough	Dandenong	Melbourne - South East	Dandenong C
285			313			Bruce		21204131439	2131439	Keysborough	Dandenong	Melbourne - South East	Dandenong C
334			363			Bruce		21204131440	2131440	Keysborough	Dandenong	Melbourne - South East	Dandenong C
194			216			Bruce		21204131441	2131441	Keysborough	Dandenong	Melbourne - South East	Dandenong C
282			303			Bruce		21204131442	2131442	Keysborough	Dandenong	Melbourne - South East	Dandenong C
210			220			Isaacs	Bruce	21204131443	2131443	Keysborough	Dandenong	Melbourne - South East	Dandenong C
379			415			Isaacs	Bruce	21204131444	2131444	Keysborough	Dandenong	Melbourne - South East	Dandenong C
262			276			Bruce		21204131445	2131445	Keysborough	Dandenong	Melbourne - South East	Dandenong C
339			359			Bruce		21204131446	2131446	Keysborough	Dandenong	Melbourne - South East	Dandenong C
692			818			Isaacs	Bruce	21204131447	2131447	Keysborough	Dandenong	Melbourne - South East	Dandenong C
342			376			Isaacs	Bruce	21204131448	2131448	Keysborough	Dandenong	Melbourne - South East	Dandenong C
438			709			Isaacs	Bruce	21204131449	2131449	Keysborough	Dandenong	Melbourne - South East	Dandenong C
214			231			Isaacs	Bruce	21204131450	2131450	Keysborough	Dandenong	Melbourne - South East	Dandenong C
554			615			Isaacs	Bruce	21204131451	2131451	Keysborough	Dandenong	Melbourne - South East	Dandenong C
209			231			Isaacs	Bruce	21204131452	2131452	Keysborough	Dandenong	Melbourne - South East	Dandenong C
404			494			Isaacs	Bruce	21204131453	2131453	Keysborough	Dandenong	Melbourne - South East	Dandenong C
515			629			Isaacs	Bruce	21204131454	2131454	Keysborough	Dandenong	Melbourne - South East	Dandenong C
211			262			Isaacs	Bruce	21204131455	2131455	Keysborough	Dandenong	Melbourne - South East	Dandenong C
452			591			Isaacs	Bruce	21204131456	2131456	Keysborough	Dandenong	Melbourne - South East	Dandenong C

4,251,806	4,251,806	4,251,806	4,567,191	4,567,191	4,567,191									
Curr. Enrol. 15/7/20: 4,251,806			Proj. Enrol. 26/1/25: 4,567,191				If Changed							
SA1	SA2	CED	SA1	SA2	CED	Current CED	Proposed CED	SA1_MAINCODE_2016	SA1_7DIGITCODE_2016	SA2_NAME_2016	SA3_NAME_2016	SA4_NAME_2016	LGA	
491			631			Isaacs	Bruce	21204131457	2131457	Keysborough	Dandenong	Melbourne - South East	Dandenong C	
677			967			Isaacs	Bruce	21204131458	2131458	Keysborough	Dandenong	Melbourne - South East	Dandenong C	
122			191			Isaacs	Bruce	21204131459	2131459	Keysborough	Dandenong	Melbourne - South East	Dandenong C	
536			842			Isaacs	Bruce	21204131460	2131460	Keysborough	Dandenong	Melbourne - South East	Dandenong C	
188	18,224		212	21,018		Isaacs	Bruce	21204131461	2131461	Keysborough	Dandenong	Melbourne - South East	Dandenong C	
353			372			Bruce		21204145908	2145908	Noble Park - East	Dandenong	Melbourne - South East	Dandenong C	
230			238			Bruce		21204145910	2145910	Noble Park - East	Dandenong	Melbourne - South East	Dandenong C	
378			359			Bruce		21204145912	2145912	Noble Park - East	Dandenong	Melbourne - South East	Dandenong C	
268			272			Bruce		21204145913	2145913	Noble Park - East	Dandenong	Melbourne - South East	Dandenong C	
0			0			Isaacs	Bruce	21204145913	2145913	Noble Park - East	Dandenong	Melbourne - South East	Dandenong C	
151			156			Bruce		21204145916	2145916	Noble Park - East	Dandenong	Melbourne - South East	Dandenong C	
336			327			Bruce		21204145917	2145917	Noble Park - East	Dandenong	Melbourne - South East	Dandenong C	
370			381			Bruce		21204145920	2145920	Noble Park - East	Dandenong	Melbourne - South East	Dandenong C	
142	2,228		140	2,245		Bruce		21204145921	2145921	Noble Park - East	Dandenong	Melbourne - South East	Dandenong C	
413			433			Bruce		21204146001	2146001	Noble Park - West	Dandenong	Melbourne - South East	Dandenong C	
333			351			Bruce		21204146003	2146003	Noble Park - West	Dandenong	Melbourne - South East	Dandenong C	
344			366			Bruce		21204146004	2146004	Noble Park - West	Dandenong	Melbourne - South East	Dandenong C	
220			224			Bruce		21204146005	2146005	Noble Park - West	Dandenong	Melbourne - South East	Dandenong C	
263			272			Bruce		21204146006	2146006	Noble Park - West	Dandenong	Melbourne - South East	Dandenong C	
364			381			Bruce		21204146007	2146007	Noble Park - West	Dandenong	Melbourne - South East	Dandenong C	
346			359			Bruce		21204146008	2146008	Noble Park - West	Dandenong	Melbourne - South East	Dandenong C	
303			317			Bruce		21204146009	2146009	Noble Park - West	Dandenong	Melbourne - South East	Dandenong C	
330			345			Bruce		21204146010	2146010	Noble Park - West	Dandenong	Melbourne - South East	Dandenong C	
236			243			Bruce		21204146011	2146011	Noble Park - West	Dandenong	Melbourne - South East	Dandenong C	
340			351			Bruce		21204146012	2146012	Noble Park - West	Dandenong	Melbourne - South East	Dandenong C	
386			386			Bruce		21204146013	2146013	Noble Park - West	Dandenong	Melbourne - South East	Dandenong C	
360			370			Bruce		21204146014	2146014	Noble Park - West	Dandenong	Melbourne - South East	Dandenong C	
328			329			Bruce		21204146015	2146015	Noble Park - West	Dandenong	Melbourne - South East	Dandenong C	
287			306			Bruce		21204146017	2146017	Noble Park - West	Dandenong	Melbourne - South East	Dandenong C	
345			359			Bruce		21204146018	2146018	Noble Park - West	Dandenong	Melbourne - South East	Dandenong C	
445			455			Bruce		21204146019	2146019	Noble Park - West	Dandenong	Melbourne - South East	Dandenong C	
361			366			Bruce		21204146020	2146020	Noble Park - West	Dandenong	Melbourne - South East	Dandenong C	
431			454			Bruce		21204146021	2146021	Noble Park - West	Dandenong	Melbourne - South East	Dandenong C	
305			306			Bruce		21204146022	2146022	Noble Park - West	Dandenong	Melbourne - South East	Dandenong C	
250			253			Bruce		21204146023	2146023	Noble Park - West	Dandenong	Melbourne - South East	Dandenong C	
370			379			Bruce		21204146024	2146024	Noble Park - West	Dandenong	Melbourne - South East	Dandenong C	
308			309			Bruce		21204146025	2146025	Noble Park - West	Dandenong	Melbourne - South East	Dandenong C	
339			356			Bruce		21204146027	2146027	Noble Park - West	Dandenong	Melbourne - South East	Dandenong C	
187			193			Bruce		21204146028	2146028	Noble Park - West	Dandenong	Melbourne - South East	Dandenong C	
380			396			Bruce		21204146029	2146029	Noble Park - West	Dandenong	Melbourne - South East	Dandenong C	
290			293			Bruce		21204146030	2146030	Noble Park - West	Dandenong	Melbourne - South East	Dandenong C	
235			244			Bruce		21204146031	2146031	Noble Park - West	Dandenong	Melbourne - South East	Dandenong C	
179			180			Bruce		21204146032	2146032	Noble Park - West	Dandenong	Melbourne - South East	Dandenong C	
261			274			Bruce		21204146033	2146033	Noble Park - West	Dandenong	Melbourne - South East	Dandenong C	
273			288			Bruce		21204146034	2146034	Noble Park - West	Dandenong	Melbourne - South East	Dandenong C	
283	10,095		296	10,434		Bruce		21204146035	2146035	Noble Park - West	Dandenong	Melbourne - South East	Dandenong C	
286			290			Bruce		21204131801	2131801	Springvale South	Dandenong	Melbourne - South East	Dandenong C	
286			292			Hotham	Bruce	21204131802	2131802	Springvale South	Dandenong	Melbourne - South East	Dandenong C	
297			303			Hotham	Bruce	21204131803	2131803	Springvale South	Dandenong	Melbourne - South East	Dandenong C	
337			346			Hotham	Bruce	21204131804	2131804	Springvale South	Dandenong	Melbourne - South East	Dandenong C	
361			352			Hotham	Bruce	21204131805	2131805	Springvale South	Dandenong	Melbourne - South East	Dandenong C	
370			371			Hotham	Bruce	21204131806	2131806	Springvale South	Dandenong	Melbourne - South East	Dandenong C	
348			356			Hotham	Bruce	21204131807	2131807	Springvale South	Dandenong	Melbourne - South East	Dandenong C	
310			315			Hotham	Bruce	21204131808	2131808	Springvale South	Dandenong	Melbourne - South East	Dandenong C	
221			237			Bruce		21204131809	2131809	Springvale South	Dandenong	Melbourne - South East	Dandenong C	
217			223			Bruce		21204131810	2131810	Springvale South	Dandenong	Melbourne - South East	Dandenong C	
382			393			Bruce		21204131811	2131811	Springvale South	Dandenong	Melbourne - South East	Dandenong C	
274			278			Bruce		21204131812	2131812	Springvale South	Dandenong	Melbourne - South East	Dandenong C	

4,251,806			4,567,191										
Curr. Enrol. 15/7/20: 4,251,806			Proj. Enrol. 26/1/25: 4,567,191			If Changed							
SA1	SA2	CED	SA1	SA2	CED	Current CED	Proposed CED	SA1_MAINCODE_2016	SA1_7DIGITCODE_2016	SA2_NAME_2016	SA3_NAME_2016	SA4_NAME_2016	LGA
254			275			Bruce		21204131814	2131814	Springvale South	Dandenong	Melbourne - South East	Dandenong C
200			219			Bruce		21204131815	2131815	Springvale South	Dandenong	Melbourne - South East	Dandenong C
362			380			Bruce		21204131816	2131816	Springvale South	Dandenong	Melbourne - South East	Dandenong C
220			232			Bruce		21204131817	2131817	Springvale South	Dandenong	Melbourne - South East	Dandenong C
304			315			Bruce		21204131818	2131818	Springvale South	Dandenong	Melbourne - South East	Dandenong C
332			357			Bruce		21204131819	2131819	Springvale South	Dandenong	Melbourne - South East	Dandenong C
257			276			Bruce		21204131820	2131820	Springvale South	Dandenong	Melbourne - South East	Dandenong C
409			403			Bruce		21204131821	2131821	Springvale South	Dandenong	Melbourne - South East	Dandenong C
376			392			Bruce		21204131822	2131822	Springvale South	Dandenong	Melbourne - South East	Dandenong C
308			330			Bruce		21204131823	2131823	Springvale South	Dandenong	Melbourne - South East	Dandenong C
331			347			Bruce		21204131824	2131824	Springvale South	Dandenong	Melbourne - South East	Dandenong C
332			346			Bruce		21204131825	2131825	Springvale South	Dandenong	Melbourne - South East	Dandenong C
192	7,566	114,939	211	7,839	120,027	Bruce		21204131826	2131826	Springvale South	Dandenong	Melbourne - South East	Dandenong C
CALWELL													
161			171			Wills	Calwell	21003143807	2143807	Glenroy	Moreland - North	Melbourne - North West	Moreland C
289			296			Wills	Calwell	21003143808	2143808	Glenroy	Moreland - North	Melbourne - North West	Moreland C
190			240			Wills	Calwell	21003143816	2143816	Glenroy	Moreland - North	Melbourne - North West	Moreland C
352			387			Wills	Calwell	21003143820	2143820	Glenroy	Moreland - North	Melbourne - North West	Moreland C
0			0			Wills	Calwell	21003143823	2143823	Glenroy	Moreland - North	Melbourne - North West	Moreland C
378			394			Wills	Calwell	21003143824	2143824	Glenroy	Moreland - North	Melbourne - North West	Moreland C
208			220			Wills	Calwell	21003143825	2143825	Glenroy	Moreland - North	Melbourne - North West	Moreland C
354			385			Wills	Calwell	21003143828	2143828	Glenroy	Moreland - North	Melbourne - North West	Moreland C
210			217			Wills	Calwell	21003143836	2143836	Glenroy	Moreland - North	Melbourne - North West	Moreland C
241			254			Wills	Calwell	21003143838	2143838	Glenroy	Moreland - North	Melbourne - North West	Moreland C
289			302			Wills	Calwell	21003143840	2143840	Glenroy	Moreland - North	Melbourne - North West	Moreland C
198			200			Wills	Calwell	21003143841	2143841	Glenroy	Moreland - North	Melbourne - North West	Moreland C
241			256			Wills	Calwell	21003143845	2143845	Glenroy	Moreland - North	Melbourne - North West	Moreland C
210			212			Wills	Calwell	21003143847	2143847	Glenroy	Moreland - North	Melbourne - North West	Moreland C
340			369			Wills	Calwell	21003143850	2143850	Glenroy	Moreland - North	Melbourne - North West	Moreland C
286	3,947		332	4,235		Wills	Calwell	21003143851	2143851	Glenroy	Moreland - North	Melbourne - North West	Moreland C
7,222	7,222		7,494	7,494		Calwell		21005124201-27	2124201-27	Broadmeadows	Tullamarine - Broadmeadows	Melbourne - North West	Hume C
9,962	9,962		10,011	10,011		Calwell		21005124301-44	2124301-44	Campbellfield - Coolaroo	Tullamarine - Broadmeadows	Melbourne - North West	Hume C
5,024	5,024		5,045	5,045		Calwell		21005144101-22	2144101-22	Craigieburn - Central	Tullamarine - Broadmeadows	Melbourne - North West	Hume C
6,706	6,706		7,700	7,700		Calwell		21005144201-27	2144201-27	Craigieburn - North	Tullamarine - Broadmeadows	Melbourne - North West	Hume C
10,949	10,949		13,321	13,321		Calwell		21005144301-36	2144301-36	Craigieburn - South	Tullamarine - Broadmeadows	Melbourne - North West	Hume C
9,020	9,020		12,478	12,478		Calwell		21005144401-24	2144401-24	Craigieburn - West	Tullamarine - Broadmeadows	Melbourne - North West	Hume C
13,154	13,154		13,410	13,410		Calwell		21005124501-48	2124501-48	Gladstone Park - Westmeadows	Tullamarine - Broadmeadows	Melbourne - North West	Hume C
420			463			Calwell		21005124601	2124601	Greenvale - Bulla	Tullamarine - Broadmeadows	Melbourne - North West	Hume C
441			572			Calwell		21005124602	2124602	Greenvale - Bulla	Tullamarine - Broadmeadows	Melbourne - North West	Hume C
302			339			Calwell		21005124603	2124603	Greenvale - Bulla	Tullamarine - Broadmeadows	Melbourne - North West	Hume C
261			269			Calwell		21005124604	2124604	Greenvale - Bulla	Tullamarine - Broadmeadows	Melbourne - North West	Hume C
269			305			Calwell		21005124605	2124605	Greenvale - Bulla	Tullamarine - Broadmeadows	Melbourne - North West	Hume C
360			411			Calwell		21005124606	2124606	Greenvale - Bulla	Tullamarine - Broadmeadows	Melbourne - North West	Hume C
288			349			Calwell		21005124607	2124607	Greenvale - Bulla	Tullamarine - Broadmeadows	Melbourne - North West	Hume C
231			240			Calwell		21005124608	2124608	Greenvale - Bulla	Tullamarine - Broadmeadows	Melbourne - North West	Hume C
314			333			Calwell		21005124609	2124609	Greenvale - Bulla	Tullamarine - Broadmeadows	Melbourne - North West	Hume C
370			401			Calwell		21005124610	2124610	Greenvale - Bulla	Tullamarine - Broadmeadows	Melbourne - North West	Hume C
330			358			Calwell		21005124611	2124611	Greenvale - Bulla	Tullamarine - Broadmeadows	Melbourne - North West	Hume C
317			351			Calwell		21005124612	2124612	Greenvale - Bulla	Tullamarine - Broadmeadows	Melbourne - North West	Hume C
190			221			Calwell		21005124613	2124613	Greenvale - Bulla	Tullamarine - Broadmeadows	Melbourne - North West	Hume C
395			447			Calwell		21005124614	2124614	Greenvale - Bulla	Tullamarine - Broadmeadows	Melbourne - North West	Hume C
427			528			Calwell		21005124615	2124615	Greenvale - Bulla	Tullamarine - Broadmeadows	Melbourne - North West	Hume C
274			336			Calwell		21005124616	2124616	Greenvale - Bulla	Tullamarine - Broadmeadows	Melbourne - North West	Hume C
395			427			Calwell		21005124617	2124617	Greenvale - Bulla	Tullamarine - Broadmeadows	Melbourne - North West	Hume C
269			296			Calwell		21005124618	2124618	Greenvale - Bulla	Tullamarine - Broadmeadows	Melbourne - North West	Hume C
271			302			Calwell		21005124619	2124619	Greenvale - Bulla	Tullamarine - Broadmeadows	Melbourne - North West	Hume C
404			559			Calwell		21005124622	2124622	Greenvale - Bulla	Tullamarine - Broadmeadows	Melbourne - North West	Hume C

4,251,806			4,567,191			Curr. CED	If Changed Proposed CED	SA1_MAINCODE_2016	SA1_7DIGITCODE_2016	SA2_NAME_2016	SA3_NAME_2016	SA4_NAME_2016	LGA
SA1	SA2	CED	SA1	SA2	CED								
243			267			Calwell		21005124624	2124624	Greenvale - Bulla	Tullamarine - Broadmeadows	Melbourne - North West	Hume C
518			623			Calwell		21005124625	2124625	Greenvale - Bulla	Tullamarine - Broadmeadows	Melbourne - North West	Hume C
287			344			Calwell		21005124627	2124627	Greenvale - Bulla	Tullamarine - Broadmeadows	Melbourne - North West	Hume C
307			369			Calwell		21005124628	2124628	Greenvale - Bulla	Tullamarine - Broadmeadows	Melbourne - North West	Hume C
215			232			Calwell		21005124629	2124629	Greenvale - Bulla	Tullamarine - Broadmeadows	Melbourne - North West	Hume C
2,294			3,018			Calwell		21005124630	2124630	Greenvale - Bulla	Tullamarine - Broadmeadows	Melbourne - North West	Hume C
295			342			Calwell		21005124631	2124631	Greenvale - Bulla	Tullamarine - Broadmeadows	Melbourne - North West	Hume C
557			605			Calwell		21005124633	2124633	Greenvale - Bulla	Tullamarine - Broadmeadows	Melbourne - North West	Hume C
354	11,598		397	13,704		Calwell		21005124634	2124634	Greenvale - Bulla	Tullamarine - Broadmeadows	Melbourne - North West	Hume C
9,325	9,325		9,422	9,422		Calwell		21005124701-30	2124701-30	Meadow Heights	Tullamarine - Broadmeadows	Melbourne - North West	Hume C
75	75		75	75		Calwell		21005124801	2124801	Melbourne Airport	Tullamarine - Broadmeadows	Melbourne - North West	Hume C
13,752	13,752		15,634	15,634		Calwell		21005124901-49	2124901-49	Roxburgh Park - Somerton	Tullamarine - Broadmeadows	Melbourne - North West	Hume C
4,668	4,668	105,402	4,705	4,705	117,234	Calwell		21005125001-19	2125001-19	Tullamarine	Tullamarine - Broadmeadows	Melbourne - North West	Hume C
CASEY													
156	156		152	152		Casey		20401106101	2106101	Upper Yarra Valley	Upper Goulburn Valley	Hume	Yarra Ranges S
0			0			Casey		20903121109	2121109	Kinglake	Nilumbik - Kinglake	Melbourne - North East	Yarra Ranges S
0	0		0	0		Casey		20903121110	2121110	Kinglake	Nilumbik - Kinglake	Melbourne - North East	Yarra Ranges S
36	36		38	38		Casey		21101125511	2125511	Lysterfield	Knox	Melbourne - Outer East	Yarra Ranges S
256			282			Casey		21102126220	2126220	Warrandyte - Wonga Park	Manningham - East	Melbourne - Outer East	Yarra Ranges S
52	308		57	339		Casey		21102126229	2126229	Warrandyte - Wonga Park	Manningham - East	Melbourne - Outer East	Yarra Ranges S
234			254			Casey		21105127401	2127401	Belgrave - Selby	Yarra Ranges	Melbourne - Outer East	Yarra Ranges S
331			351			Casey		21105127402	2127402	Belgrave - Selby	Yarra Ranges	Melbourne - Outer East	Yarra Ranges S
219			219			Casey		21105127403	2127403	Belgrave - Selby	Yarra Ranges	Melbourne - Outer East	Yarra Ranges S
288			292			Casey		21105127404	2127404	Belgrave - Selby	Yarra Ranges	Melbourne - Outer East	Yarra Ranges S
335			350			Casey		21105127405	2127405	Belgrave - Selby	Yarra Ranges	Melbourne - Outer East	Yarra Ranges S
391			380			Casey		21105127406	2127406	Belgrave - Selby	Yarra Ranges	Melbourne - Outer East	Yarra Ranges S
192			196			Casey		21105127407	2127407	Belgrave - Selby	Yarra Ranges	Melbourne - Outer East	Yarra Ranges S
226			225			Casey		21105127408	2127408	Belgrave - Selby	Yarra Ranges	Melbourne - Outer East	Yarra Ranges S
65			65			Casey		21105127409	2127409	Belgrave - Selby	Yarra Ranges	Melbourne - Outer East	Yarra Ranges S
184			195			Casey		21105127410	2127410	Belgrave - Selby	Yarra Ranges	Melbourne - Outer East	Yarra Ranges S
225			243			Casey		21105127411	2127411	Belgrave - Selby	Yarra Ranges	Melbourne - Outer East	Yarra Ranges S
419			412			Casey		21105127412	2127412	Belgrave - Selby	Yarra Ranges	Melbourne - Outer East	Yarra Ranges S
172			178			Casey		21105127413	2127413	Belgrave - Selby	Yarra Ranges	Melbourne - Outer East	Yarra Ranges S
279			287			Casey		21105127414	2127414	Belgrave - Selby	Yarra Ranges	Melbourne - Outer East	Yarra Ranges S
144			146			Casey		21105127415	2127415	Belgrave - Selby	Yarra Ranges	Melbourne - Outer East	Yarra Ranges S
326			312			Casey		21105127416	2127416	Belgrave - Selby	Yarra Ranges	Melbourne - Outer East	Yarra Ranges S
133			139			Casey		21105127417	2127417	Belgrave - Selby	Yarra Ranges	Melbourne - Outer East	Yarra Ranges S
297			301			Casey		21105127418	2127418	Belgrave - Selby	Yarra Ranges	Melbourne - Outer East	Yarra Ranges S
191			194			Casey		21105127419	2127419	Belgrave - Selby	Yarra Ranges	Melbourne - Outer East	Yarra Ranges S
284			264			Casey		21105127420	2127420	Belgrave - Selby	Yarra Ranges	Melbourne - Outer East	Yarra Ranges S
246			252			Casey		21105127421	2127421	Belgrave - Selby	Yarra Ranges	Melbourne - Outer East	Yarra Ranges S
277			297			Casey		21105127422	2127422	Belgrave - Selby	Yarra Ranges	Melbourne - Outer East	Yarra Ranges S
220			224			Casey		21105127423	2127423	Belgrave - Selby	Yarra Ranges	Melbourne - Outer East	Yarra Ranges S
155			151			Casey		21105127424	2127424	Belgrave - Selby	Yarra Ranges	Melbourne - Outer East	Yarra Ranges S
216			215			Casey		21105127425	2127425	Belgrave - Selby	Yarra Ranges	Melbourne - Outer East	Yarra Ranges S
132			145			Casey		21105127426	2127426	Belgrave - Selby	Yarra Ranges	Melbourne - Outer East	Yarra Ranges S
174			177			Casey		21105127427	2127427	Belgrave - Selby	Yarra Ranges	Melbourne - Outer East	Yarra Ranges S
221			220			Casey		21105127428	2127428	Belgrave - Selby	Yarra Ranges	Melbourne - Outer East	Yarra Ranges S
243			244			Casey		21105127429	2127429	Belgrave - Selby	Yarra Ranges	Melbourne - Outer East	Yarra Ranges S
408			394			Casey		21105127430	2127430	Belgrave - Selby	Yarra Ranges	Melbourne - Outer East	Yarra Ranges S
172	7,399		175	7,497		Casey		21105127431	2127431	Belgrave - Selby	Yarra Ranges	Melbourne - Outer East	Yarra Ranges S
8,151	8,151		9,239	9,239		Casey		21105127501-25	2127501-25	Chirside Park	Yarra Ranges	Melbourne - Outer East	Yarra Ranges S
148			151			Casey		21105127601	2127601	Healesville - Yarra Glen	Yarra Ranges	Melbourne - Outer East	Yarra Ranges S
236			254			Casey		21105127602	2127602	Healesville - Yarra Glen	Yarra Ranges	Melbourne - Outer East	Yarra Ranges S
464			503			Casey		21105127603	2127603	Healesville - Yarra Glen	Yarra Ranges	Melbourne - Outer East	Yarra Ranges S
286			289			Casey		21105127604	2127604	Healesville - Yarra Glen	Yarra Ranges	Melbourne - Outer East	Yarra Ranges S
238			248			Casey		21105127605	2127605	Healesville - Yarra Glen	Yarra Ranges	Melbourne - Outer East	Yarra Ranges S

4,251,806			4,251,806			4,251,806			4,567,191			4,567,191			4,567,191		
Curr. Enrol. 15/7/20: 4,251,806			Proj. Enrol. 26/1/25: 4,567,191						If Changed								
SA1	SA2	CED	SA1	SA2	CED	Current CED	Proposed CED	SA1_MAINCODE_2016	SA1_7DIGITCODE_2016	SA2_NAME_2016	SA3_NAME_2016	SA4_NAME_2016	LGA				
347			353			Casey		21105127606	2127606	Healesville - Yarra Glen	Yarra Ranges	Melbourne - Outer East	Yarra Ranges S				
322			334			Casey		21105127607	2127607	Healesville - Yarra Glen	Yarra Ranges	Melbourne - Outer East	Yarra Ranges S				
254			269			Casey		21105127608	2127608	Healesville - Yarra Glen	Yarra Ranges	Melbourne - Outer East	Yarra Ranges S				
312			322			Casey		21105127609	2127609	Healesville - Yarra Glen	Yarra Ranges	Melbourne - Outer East	Yarra Ranges S				
585			610			Casey		21105127610	2127610	Healesville - Yarra Glen	Yarra Ranges	Melbourne - Outer East	Yarra Ranges S				
261			275			Casey		21105127611	2127611	Healesville - Yarra Glen	Yarra Ranges	Melbourne - Outer East	Yarra Ranges S				
220			230			Casey		21105127612	2127612	Healesville - Yarra Glen	Yarra Ranges	Melbourne - Outer East	Yarra Ranges S				
398			421			Casey		21105127613	2127613	Healesville - Yarra Glen	Yarra Ranges	Melbourne - Outer East	Yarra Ranges S				
451			487			Casey		21105127614	2127614	Healesville - Yarra Glen	Yarra Ranges	Melbourne - Outer East	Yarra Ranges S				
2			2			Casey		21105127615	2127615	Healesville - Yarra Glen	Yarra Ranges	Melbourne - Outer East	Yarra Ranges S				
374			385			Casey		21105127616	2127616	Healesville - Yarra Glen	Yarra Ranges	Melbourne - Outer East	Yarra Ranges S				
223			227			Casey		21105127617	2127617	Healesville - Yarra Glen	Yarra Ranges	Melbourne - Outer East	Yarra Ranges S				
349			382			Casey		21105127618	2127618	Healesville - Yarra Glen	Yarra Ranges	Melbourne - Outer East	Yarra Ranges S				
274			291			Casey		21105127619	2127619	Healesville - Yarra Glen	Yarra Ranges	Melbourne - Outer East	Yarra Ranges S				
456			489			Casey		21105127620	2127620	Healesville - Yarra Glen	Yarra Ranges	Melbourne - Outer East	Yarra Ranges S				
195			213			Casey		21105127621	2127621	Healesville - Yarra Glen	Yarra Ranges	Melbourne - Outer East	Yarra Ranges S				
220			239			Casey		21105127622	2127622	Healesville - Yarra Glen	Yarra Ranges	Melbourne - Outer East	Yarra Ranges S				
232			233			Casey		21105127623	2127623	Healesville - Yarra Glen	Yarra Ranges	Melbourne - Outer East	Yarra Ranges S				
221			254			Casey		21105127624	2127624	Healesville - Yarra Glen	Yarra Ranges	Melbourne - Outer East	Yarra Ranges S				
338			334			Casey		21105127625	2127625	Healesville - Yarra Glen	Yarra Ranges	Melbourne - Outer East	Yarra Ranges S				
415			440			Casey		21105127626	2127626	Healesville - Yarra Glen	Yarra Ranges	Melbourne - Outer East	Yarra Ranges S				
501			551			Casey		21105127627	2127627	Healesville - Yarra Glen	Yarra Ranges	Melbourne - Outer East	Yarra Ranges S				
275			284			Casey		21105127628	2127628	Healesville - Yarra Glen	Yarra Ranges	Melbourne - Outer East	Yarra Ranges S				
201			207			Casey		21105127629	2127629	Healesville - Yarra Glen	Yarra Ranges	Melbourne - Outer East	Yarra Ranges S				
134			138			Casey		21105127630	2127630	Healesville - Yarra Glen	Yarra Ranges	Melbourne - Outer East	Yarra Ranges S				
296			308			Casey		21105127631	2127631	Healesville - Yarra Glen	Yarra Ranges	Melbourne - Outer East	Yarra Ranges S				
340			391			Casey		21105127632	2127632	Healesville - Yarra Glen	Yarra Ranges	Melbourne - Outer East	Yarra Ranges S				
252			258			Casey		21105127633	2127633	Healesville - Yarra Glen	Yarra Ranges	Melbourne - Outer East	Yarra Ranges S				
276			292			Casey		21105127634	2127634	Healesville - Yarra Glen	Yarra Ranges	Melbourne - Outer East	Yarra Ranges S				
338	10,434		360	11,024		Casey		21105127635	2127635	Healesville - Yarra Glen	Yarra Ranges	Melbourne - Outer East	Yarra Ranges S				
6,958	6,958		7,284	7,284		Casey		21105127701-20	2127701-20	Kilsyth	Yarra Ranges	Melbourne - Outer East	Yarra Ranges S				
14,251	14,251		14,900	14,900		Casey		21105127801-47	2127801-47	Lilydale - Coldstream	Yarra Ranges	Melbourne - Outer East	Yarra Ranges S				
4,296	4,296		4,418	4,418		Casey		21105127901-14	2127901-14	Monbulk - Silvan	Yarra Ranges	Melbourne - Outer East	Yarra Ranges S				
5,059	5,059		5,142	5,142		Casey		21105128001-18	2128001-18	Montrose	Yarra Ranges	Melbourne - Outer East	Yarra Ranges S				
16,103	16,103		17,106	17,106		Casey		21105128101-47	2128101-47	Mooroolbark	Yarra Ranges	Melbourne - Outer East	Yarra Ranges S				
7,504	7,504		7,698	7,698		Casey		21105128201-32	2128201-32	Mount Dandenong - Olinda	Yarra Ranges	Melbourne - Outer East	Yarra Ranges S				
7,216	7,216		7,625	7,625		Casey		21105128301-26	2128301-26	Mount Evelyn	Yarra Ranges	Melbourne - Outer East	Yarra Ranges S				
7,374	7,374		7,428	7,428		Casey		21105128401-27	2128401-27	Upwey - Tecoma	Yarra Ranges	Melbourne - Outer East	Yarra Ranges S				
5,845	5,845		6,103	6,103		Casey		21105128501-26	2128501-26	Wandin - Seville	Yarra Ranges	Melbourne - Outer East	Yarra Ranges S				
12,224	12,224		12,526	12,526		Casey		21105128601-57	2128601-57	Yarra Valley	Yarra Ranges	Melbourne - Outer East	Yarra Ranges S				
1			1			Casey		21201128908	2128908	Emerald - Cockatoo	Cardinia	Melbourne - South East	Yarra Ranges S				
0			0			Casey		21201128917	2128917	Emerald - Cockatoo	Cardinia	Melbourne - South East	Yarra Ranges S				
259			265			Casey		21201128951	2128951	Emerald - Cockatoo	Cardinia	Melbourne - South East	Yarra Ranges S				
3	263	113,577	3	269	118,788	Casey		21201128953	2128953	Emerald - Cockatoo	Cardinia	Melbourne - South East	Yarra Ranges S				

CHISHOLM

0	0		0	0		Chisholm		20702115701	2115701	Doncaster	Manningham - West	Melbourne - Inner East	Whitehorse C				
445			461			Chisholm		20703116117	2116117	Blackburn	Whitehorse - West	Melbourne - Inner East	Whitehorse C				
386			428			Chisholm		20703116118	2116118	Blackburn	Whitehorse - West	Melbourne - Inner East	Whitehorse C				
360			389			Chisholm		20703116119	2116119	Blackburn	Whitehorse - West	Melbourne - Inner East	Whitehorse C				
349			365			Chisholm		20703116120	2116120	Blackburn	Whitehorse - West	Melbourne - Inner East	Whitehorse C				
471			500			Chisholm		20703116121	2116121	Blackburn	Whitehorse - West	Melbourne - Inner East	Whitehorse C				
304			321			Chisholm		20703116122	2116122	Blackburn	Whitehorse - West	Melbourne - Inner East	Whitehorse C				
422			436			Chisholm		20703116123	2116123	Blackburn	Whitehorse - West	Melbourne - Inner East	Whitehorse C				
429			458			Chisholm		20703116124	2116124	Blackburn	Whitehorse - West	Melbourne - Inner East	Whitehorse C				
351			365			Chisholm		20703116125	2116125	Blackburn	Whitehorse - West	Melbourne - Inner East	Whitehorse C				
218			223			Chisholm		20703116126	2116126	Blackburn	Whitehorse - West	Melbourne - Inner East	Whitehorse C				
341			370			Chisholm		20703116127	2116127	Blackburn	Whitehorse - West	Melbourne - Inner East	Whitehorse C				

4,251,806			4,567,191			Current CED	If Changed Proposed CED	SA1_MAINCODE_2016	SA1_7DIGITCODE_2016	SA2_NAME_2016	SA3_NAME_2016	SA4_NAME_2016	LGA
4,251,806			4,567,191										
SA1	SA2	CED	SA1	SA2	CED								
368			432			Chisholm		20703116128	2116128	Blackburn	Whitehorse - West	Melbourne - Inner East	Whitehorse C
364			398			Chisholm		20703116129	2116129	Blackburn	Whitehorse - West	Melbourne - Inner East	Whitehorse C
299			325			Chisholm		20703116130	2116130	Blackburn	Whitehorse - West	Melbourne - Inner East	Whitehorse C
409			451			Chisholm		20703116131	2116131	Blackburn	Whitehorse - West	Melbourne - Inner East	Whitehorse C
359			380			Chisholm		20703116132	2116132	Blackburn	Whitehorse - West	Melbourne - Inner East	Whitehorse C
156			165			Chisholm		20703116133	2116133	Blackburn	Whitehorse - West	Melbourne - Inner East	Whitehorse C
266			316			Chisholm		20703116134	2116134	Blackburn	Whitehorse - West	Melbourne - Inner East	Whitehorse C
438			468			Chisholm		20703116135	2116135	Blackburn	Whitehorse - West	Melbourne - Inner East	Whitehorse C
476			505			Chisholm		20703116136	2116136	Blackburn	Whitehorse - West	Melbourne - Inner East	Whitehorse C
294			303			Chisholm		20703116137	2116137	Blackburn	Whitehorse - West	Melbourne - Inner East	Whitehorse C
552			604			Chisholm		20703116138	2116138	Blackburn	Whitehorse - West	Melbourne - Inner East	Whitehorse C
340			370			Chisholm		20703116139	2116139	Blackburn	Whitehorse - West	Melbourne - Inner East	Whitehorse C
221			243			Chisholm		20703116140	2116140	Blackburn	Whitehorse - West	Melbourne - Inner East	Whitehorse C
282			316			Chisholm		20703116141	2116141	Blackburn	Whitehorse - West	Melbourne - Inner East	Whitehorse C
460			502			Chisholm		20703116142	2116142	Blackburn	Whitehorse - West	Melbourne - Inner East	Whitehorse C
328			344			Chisholm		20703116143	2116143	Blackburn	Whitehorse - West	Melbourne - Inner East	Whitehorse C
0	9,688		0	10,438		Chisholm		20703116144	2116144	Blackburn	Whitehorse - West	Melbourne - Inner East	Whitehorse C
7,324	7,324		7,532	7,532		Chisholm		20703116201-25	2116201-25	Blackburn South	Whitehorse - West	Melbourne - Inner East	Whitehorse C
10,610	10,610		11,653	11,653		Chisholm		20703116301-44	2116301-44	Box Hill	Whitehorse - West	Melbourne - Inner East	Whitehorse C
215			216			Chisholm		20703116408	2116408	Box Hill North	Whitehorse - West	Melbourne - Inner East	Whitehorse C
247			267			Chisholm		20703116409	2116409	Box Hill North	Whitehorse - West	Melbourne - Inner East	Whitehorse C
298			325			Chisholm		20703116410	2116410	Box Hill North	Whitehorse - West	Melbourne - Inner East	Whitehorse C
324			345			Chisholm		20703116411	2116411	Box Hill North	Whitehorse - West	Melbourne - Inner East	Whitehorse C
403			407			Chisholm		20703116412	2116412	Box Hill North	Whitehorse - West	Melbourne - Inner East	Whitehorse C
279			357			Chisholm		20703116415	2116415	Box Hill North	Whitehorse - West	Melbourne - Inner East	Whitehorse C
325			348			Chisholm		20703116416	2116416	Box Hill North	Whitehorse - West	Melbourne - Inner East	Whitehorse C
420			455			Chisholm		20703116417	2116417	Box Hill North	Whitehorse - West	Melbourne - Inner East	Whitehorse C
344			358			Chisholm		20703116420	2116420	Box Hill North	Whitehorse - West	Melbourne - Inner East	Whitehorse C
244			258			Chisholm		20703116421	2116421	Box Hill North	Whitehorse - West	Melbourne - Inner East	Whitehorse C
218			241			Chisholm		20703116422	2116422	Box Hill North	Whitehorse - West	Melbourne - Inner East	Whitehorse C
240			256			Chisholm		20703116434	2116434	Box Hill North	Whitehorse - West	Melbourne - Inner East	Whitehorse C
186	3,743		198	4,031		Chisholm		20703116435	2116435	Box Hill North	Whitehorse - West	Melbourne - Inner East	Whitehorse C
352			402			Chisholm		20703116501	2116501	Burwood	Whitehorse - West	Melbourne - Inner East	Whitehorse C
298			335			Chisholm		20703116502	2116502	Burwood	Whitehorse - West	Melbourne - Inner East	Whitehorse C
424			499			Chisholm		20703116503	2116503	Burwood	Whitehorse - West	Melbourne - Inner East	Whitehorse C
183			195			Chisholm		20703116504	2116504	Burwood	Whitehorse - West	Melbourne - Inner East	Whitehorse C
192			210			Chisholm		20703116505	2116505	Burwood	Whitehorse - West	Melbourne - Inner East	Whitehorse C
44			54			Chisholm		20703116506	2116506	Burwood	Whitehorse - West	Melbourne - Inner East	Whitehorse C
0			0			Chisholm		20703116509	2116509	Burwood	Whitehorse - West	Melbourne - Inner East	Whitehorse C
243			267			Chisholm		20703116510	2116510	Burwood	Whitehorse - West	Melbourne - Inner East	Whitehorse C
126			138			Chisholm		20703116511	2116511	Burwood	Whitehorse - West	Melbourne - Inner East	Whitehorse C
236			263			Chisholm		20703116512	2116512	Burwood	Whitehorse - West	Melbourne - Inner East	Whitehorse C
329			365			Chisholm		20703116513	2116513	Burwood	Whitehorse - West	Melbourne - Inner East	Whitehorse C
242			271			Chisholm		20703116514	2116514	Burwood	Whitehorse - West	Melbourne - Inner East	Whitehorse C
285			338			Chisholm		20703116515	2116515	Burwood	Whitehorse - West	Melbourne - Inner East	Whitehorse C
0			0			Chisholm		20703116520	2116520	Burwood	Whitehorse - West	Melbourne - Inner East	Whitehorse C
332			360			Chisholm		20703116523	2116523	Burwood	Whitehorse - West	Melbourne - Inner East	Whitehorse C
246			289			Chisholm		20703116524	2116524	Burwood	Whitehorse - West	Melbourne - Inner East	Whitehorse C
170			193			Chisholm		20703116526	2116526	Burwood	Whitehorse - West	Melbourne - Inner East	Whitehorse C
150	3,852		173	4,352		Chisholm		20703116527	2116527	Burwood	Whitehorse - West	Melbourne - Inner East	Whitehorse C
6,506	6,506		6,639	6,639		Chisholm		20703116601-27	2116601-27	Burwood East	Whitehorse - West	Melbourne - Inner East	Whitehorse C
297			297			Chisholm		21104126901	2126901	Forest Hill	Whitehorse - East	Melbourne - Outer East	Whitehorse C
407			447			Chisholm		21104126902	2126902	Forest Hill	Whitehorse - East	Melbourne - Outer East	Whitehorse C
130			123			Chisholm		21104126903	2126903	Forest Hill	Whitehorse - East	Melbourne - Outer East	Whitehorse C
276			285			Chisholm		21104126904	2126904	Forest Hill	Whitehorse - East	Melbourne - Outer East	Whitehorse C
323			333			Chisholm		21104126905	2126905	Forest Hill	Whitehorse - East	Melbourne - Outer East	Whitehorse C
406			407			Chisholm		21104126906	2126906	Forest Hill	Whitehorse - East	Melbourne - Outer East	Whitehorse C
366			371			Chisholm		21104126907	2126907	Forest Hill	Whitehorse - East	Melbourne - Outer East	Whitehorse C

4,251,806			4,567,191			Current CED	If Changed Proposed CED	SA1_MAINCODE_2016	SA1_7DIGITCODE_2016	SA2_NAME_2016	SA3_NAME_2016	SA4_NAME_2016	LGA
Curr. Enrol. 15/7/20: 4,251,806			Proj. Enrol. 26/1/25: 4,567,191										
SA1	SA2	CED	SA1	SA2	CED								
371			392			Chisholm		21104126908	2126908	Forest Hill	Whitehorse - East	Melbourne - Outer East	Whitehorse C
192			205			Chisholm		21104126909	2126909	Forest Hill	Whitehorse - East	Melbourne - Outer East	Whitehorse C
244			245			Chisholm		21104126910	2126910	Forest Hill	Whitehorse - East	Melbourne - Outer East	Whitehorse C
428			441			Chisholm		21104126911	2126911	Forest Hill	Whitehorse - East	Melbourne - Outer East	Whitehorse C
287			307			Chisholm		21104126912	2126912	Forest Hill	Whitehorse - East	Melbourne - Outer East	Whitehorse C
397	4,124		398	4,251		Chisholm		21104126922	2126922	Forest Hill	Whitehorse - East	Melbourne - Outer East	Whitehorse C
394			414			Chisholm		21104127102	2127102	Nunawading	Whitehorse - East	Melbourne - Outer East	Whitehorse C
384			402			Chisholm		21104127103	2127103	Nunawading	Whitehorse - East	Melbourne - Outer East	Whitehorse C
300			318			Chisholm		21104127122	2127122	Nunawading	Whitehorse - East	Melbourne - Outer East	Whitehorse C
432			442			Chisholm		21104127123	2127123	Nunawading	Whitehorse - East	Melbourne - Outer East	Whitehorse C
195			208			Chisholm		21104127124	2127124	Nunawading	Whitehorse - East	Melbourne - Outer East	Whitehorse C
78			80			Chisholm		21104127125	2127125	Nunawading	Whitehorse - East	Melbourne - Outer East	Whitehorse C
323			321			Chisholm		21104127126	2127126	Nunawading	Whitehorse - East	Melbourne - Outer East	Whitehorse C
0	2,106		0	2,185		Chisholm		21104127129	2127129	Nunawading	Whitehorse - East	Melbourne - Outer East	Whitehorse C
361			359			Chisholm		21205132101	2132101	Glen Waverley - East	Monash	Melbourne - South East	Monash C
215			220			Chisholm		21205132102	2132102	Glen Waverley - East	Monash	Melbourne - South East	Monash C
235			247			Chisholm		21205132111	2132111	Glen Waverley - East	Monash	Melbourne - South East	Monash C
293			296			Chisholm		21205132112	2132112	Glen Waverley - East	Monash	Melbourne - South East	Monash C
313			314			Chisholm		21205132113	2132113	Glen Waverley - East	Monash	Melbourne - South East	Monash C
319			309			Chisholm		21205132114	2132114	Glen Waverley - East	Monash	Melbourne - South East	Monash C
338			316			Chisholm		21205132115	2132115	Glen Waverley - East	Monash	Melbourne - South East	Monash C
157			163			Chisholm		21205132116	2132116	Glen Waverley - East	Monash	Melbourne - South East	Monash C
341			341			Chisholm		21205132117	2132117	Glen Waverley - East	Monash	Melbourne - South East	Monash C
204			206			Chisholm		21205132118	2132118	Glen Waverley - East	Monash	Melbourne - South East	Monash C
199			197			Chisholm		21205132119	2132119	Glen Waverley - East	Monash	Melbourne - South East	Monash C
269			278			Chisholm		21205132120	2132120	Glen Waverley - East	Monash	Melbourne - South East	Monash C
326			341			Chisholm		21205132121	2132121	Glen Waverley - East	Monash	Melbourne - South East	Monash C
235			230			Chisholm		21205132122	2132122	Glen Waverley - East	Monash	Melbourne - South East	Monash C
170			176			Chisholm		21205132123	2132123	Glen Waverley - East	Monash	Melbourne - South East	Monash C
251			266			Chisholm		21205132124	2132124	Glen Waverley - East	Monash	Melbourne - South East	Monash C
244			263			Chisholm		21205132125	2132125	Glen Waverley - East	Monash	Melbourne - South East	Monash C
166			168			Chisholm		21205132126	2132126	Glen Waverley - East	Monash	Melbourne - South East	Monash C
293			315			Chisholm		21205132127	2132127	Glen Waverley - East	Monash	Melbourne - South East	Monash C
242			237			Chisholm		21205132128	2132128	Glen Waverley - East	Monash	Melbourne - South East	Monash C
175			176			Chisholm		21205132129	2132129	Glen Waverley - East	Monash	Melbourne - South East	Monash C
351			344			Chisholm		21205132130	2132130	Glen Waverley - East	Monash	Melbourne - South East	Monash C
317			325			Chisholm		21205132131	2132131	Glen Waverley - East	Monash	Melbourne - South East	Monash C
248			243			Chisholm		21205132132	2132132	Glen Waverley - East	Monash	Melbourne - South East	Monash C
257			259			Chisholm		21205132134	2132134	Glen Waverley - East	Monash	Melbourne - South East	Monash C
226			217			Chisholm		21205132135	2132135	Glen Waverley - East	Monash	Melbourne - South East	Monash C
109			109			Chisholm		21205132136	2132136	Glen Waverley - East	Monash	Melbourne - South East	Monash C
250			253			Chisholm		21205132137	2132137	Glen Waverley - East	Monash	Melbourne - South East	Monash C
388			386			Chisholm		21205132138	2132138	Glen Waverley - East	Monash	Melbourne - South East	Monash C
155			154			Chisholm		21205132139	2132139	Glen Waverley - East	Monash	Melbourne - South East	Monash C
147			151			Chisholm		21205132140	2132140	Glen Waverley - East	Monash	Melbourne - South East	Monash C
285			265			Chisholm		21205132141	2132141	Glen Waverley - East	Monash	Melbourne - South East	Monash C
283			268			Chisholm		21205132142	2132142	Glen Waverley - East	Monash	Melbourne - South East	Monash C
135			131			Chisholm		21205132143	2132143	Glen Waverley - East	Monash	Melbourne - South East	Monash C
224			226			Chisholm		21205132144	2132144	Glen Waverley - East	Monash	Melbourne - South East	Monash C
281			278			Chisholm		21205132145	2132145	Glen Waverley - East	Monash	Melbourne - South East	Monash C
213			225			Chisholm		21205132146	2132146	Glen Waverley - East	Monash	Melbourne - South East	Monash C
269			271			Chisholm		21205132147	2132147	Glen Waverley - East	Monash	Melbourne - South East	Monash C
176			182			Chisholm		21205132148	2132148	Glen Waverley - East	Monash	Melbourne - South East	Monash C
151			152			Chisholm		21205132149	2132149	Glen Waverley - East	Monash	Melbourne - South East	Monash C
182			197			Chisholm		21205132150	2132150	Glen Waverley - East	Monash	Melbourne - South East	Monash C
205			210			Chisholm		21205132151	2132151	Glen Waverley - East	Monash	Melbourne - South East	Monash C
196			202			Chisholm		21205132152	2132152	Glen Waverley - East	Monash	Melbourne - South East	Monash C
168			172			Chisholm		21205132153	2132153	Glen Waverley - East	Monash	Melbourne - South East	Monash C

4,251,806	4,251,806	4,251,806	4,567,191	4,567,191	4,567,191									
Curr. Enrol. 15/7/20: 4,251,806			Proj. Enrol. 26/1/25: 4,567,191				If Changed							
SA1	SA2	CED	SA1	SA2	CED	Current CED	Proposed CED	SA1_MAINCODE_2016	SA1_7DIGITCODE_2016	SA2_NAME_2016	SA3_NAME_2016	SA4_NAME_2016	LGA	
195	10,757		205	10,843		Chisholm		21205132154	2132154	Glen Waverley - East	Monash	Melbourne - South East	Monash C	
315			311			Hotham	Chisholm	21205132201	2132201	Glen Waverley - West	Monash	Melbourne - South East	Monash C	
275			289			Hotham	Chisholm	21205132202	2132202	Glen Waverley - West	Monash	Melbourne - South East	Monash C	
210			217			Hotham	Chisholm	21205132203	2132203	Glen Waverley - West	Monash	Melbourne - South East	Monash C	
244			259			Chisholm		21205132204	2132204	Glen Waverley - West	Monash	Melbourne - South East	Monash C	
139			143			Chisholm		21205132205	2132205	Glen Waverley - West	Monash	Melbourne - South East	Monash C	
214			214			Chisholm		21205132206	2132206	Glen Waverley - West	Monash	Melbourne - South East	Monash C	
186			196			Chisholm		21205132207	2132207	Glen Waverley - West	Monash	Melbourne - South East	Monash C	
218			231			Chisholm		21205132208	2132208	Glen Waverley - West	Monash	Melbourne - South East	Monash C	
146			148			Chisholm		21205132209	2132209	Glen Waverley - West	Monash	Melbourne - South East	Monash C	
181			193			Chisholm		21205132210	2132210	Glen Waverley - West	Monash	Melbourne - South East	Monash C	
156			164			Chisholm		21205132211	2132211	Glen Waverley - West	Monash	Melbourne - South East	Monash C	
235			238			Chisholm		21205132212	2132212	Glen Waverley - West	Monash	Melbourne - South East	Monash C	
218			240			Chisholm		21205132213	2132213	Glen Waverley - West	Monash	Melbourne - South East	Monash C	
262			276			Chisholm		21205132214	2132214	Glen Waverley - West	Monash	Melbourne - South East	Monash C	
236			247			Chisholm		21205132215	2132215	Glen Waverley - West	Monash	Melbourne - South East	Monash C	
163			174			Chisholm		21205132216	2132216	Glen Waverley - West	Monash	Melbourne - South East	Monash C	
157			158			Chisholm		21205132217	2132217	Glen Waverley - West	Monash	Melbourne - South East	Monash C	
299			305			Chisholm		21205132218	2132218	Glen Waverley - West	Monash	Melbourne - South East	Monash C	
226			244			Chisholm		21205132219	2132219	Glen Waverley - West	Monash	Melbourne - South East	Monash C	
204			219			Chisholm		21205132220	2132220	Glen Waverley - West	Monash	Melbourne - South East	Monash C	
313			340			Chisholm		21205132221	2132221	Glen Waverley - West	Monash	Melbourne - South East	Monash C	
199			211			Chisholm		21205132222	2132222	Glen Waverley - West	Monash	Melbourne - South East	Monash C	
299			310			Chisholm		21205132223	2132223	Glen Waverley - West	Monash	Melbourne - South East	Monash C	
228			241			Chisholm		21205132224	2132224	Glen Waverley - West	Monash	Melbourne - South East	Monash C	
380			410			Chisholm		21205132225	2132225	Glen Waverley - West	Monash	Melbourne - South East	Monash C	
132			137			Hotham	Chisholm	21205132226	2132226	Glen Waverley - West	Monash	Melbourne - South East	Monash C	
277			280			Hotham	Chisholm	21205132227	2132227	Glen Waverley - West	Monash	Melbourne - South East	Monash C	
231			247			Chisholm		21205132228	2132228	Glen Waverley - West	Monash	Melbourne - South East	Monash C	
261			269			Chisholm		21205132229	2132229	Glen Waverley - West	Monash	Melbourne - South East	Monash C	
281			289			Hotham	Chisholm	21205132230	2132230	Glen Waverley - West	Monash	Melbourne - South East	Monash C	
283			297			Hotham	Chisholm	21205132231	2132231	Glen Waverley - West	Monash	Melbourne - South East	Monash C	
342			329			Hotham	Chisholm	21205132232	2132232	Glen Waverley - West	Monash	Melbourne - South East	Monash C	
406			416			Hotham	Chisholm	21205132233	2132233	Glen Waverley - West	Monash	Melbourne - South East	Monash C	
243			255			Hotham	Chisholm	21205132234	2132234	Glen Waverley - West	Monash	Melbourne - South East	Monash C	
186			191			Chisholm		21205132235	2132235	Glen Waverley - West	Monash	Melbourne - South East	Monash C	
180			182			Chisholm		21205132236	2132236	Glen Waverley - West	Monash	Melbourne - South East	Monash C	
146			151			Chisholm		21205132237	2132237	Glen Waverley - West	Monash	Melbourne - South East	Monash C	
160			168			Chisholm		21205132238	2132238	Glen Waverley - West	Monash	Melbourne - South East	Monash C	
409			410			Hotham	Chisholm	21205132239	2132239	Glen Waverley - West	Monash	Melbourne - South East	Monash C	
219			230			Hotham	Chisholm	21205132240	2132240	Glen Waverley - West	Monash	Melbourne - South East	Monash C	
224			225			Chisholm		21205132241	2132241	Glen Waverley - West	Monash	Melbourne - South East	Monash C	
167			164			Chisholm		21205132242	2132242	Glen Waverley - West	Monash	Melbourne - South East	Monash C	
221			221			Chisholm		21205132243	2132243	Glen Waverley - West	Monash	Melbourne - South East	Monash C	
227			238			Chisholm		21205132244	2132244	Glen Waverley - West	Monash	Melbourne - South East	Monash C	
131			133			Chisholm		21205132245	2132245	Glen Waverley - West	Monash	Melbourne - South East	Monash C	
197			214			Chisholm		21205132246	2132246	Glen Waverley - West	Monash	Melbourne - South East	Monash C	
0			0			Hotham	Chisholm	21205132247	2132247	Glen Waverley - West	Monash	Melbourne - South East	Monash C	
159			162			Chisholm		21205132248	2132248	Glen Waverley - West	Monash	Melbourne - South East	Monash C	
167			181			Hotham	Chisholm	21205132249	2132249	Glen Waverley - West	Monash	Melbourne - South East	Monash C	
213			210			Hotham	Chisholm	21205132250	2132250	Glen Waverley - West	Monash	Melbourne - South East	Monash C	
225			228			Hotham	Chisholm	21205132251	2132251	Glen Waverley - West	Monash	Melbourne - South East	Monash C	
240	11,630		227	12,032		Hotham	Chisholm	21205132252	2132252	Glen Waverley - West	Monash	Melbourne - South East	Monash C	
9,954	9,954		10,257	10,257		Chisholm		21205132301-37	2132301-37	Mount Waverley - North	Monash	Melbourne - South East	Monash C	
174			183			Hotham	Chisholm	21205132401	2132401	Mount Waverley - South	Monash	Melbourne - South East	Monash C	
443			441			Hotham	Chisholm	21205132402	2132402	Mount Waverley - South	Monash	Melbourne - South East	Monash C	
301			311			Chisholm		21205132403	2132403	Mount Waverley - South	Monash	Melbourne - South East	Monash C	
495			520			Chisholm		21205132404	2132404	Mount Waverley - South	Monash	Melbourne - South East	Monash C	

4,251,806			4,567,191			Current CED	If Changed Proposed CED	SA1_MAINCODE_2016	SA1_7DIGITCODE_2016	SA2_NAME_2016	SA3_NAME_2016	SA4_NAME_2016	LGA
Curr. Enrol. 15/7/20: 4,251,806			Proj. Enrol. 26/1/25: 4,567,191										
SA1	SA2	CED	SA1	SA2	CED								
158			163			Hotham	Chisholm	21205132405	2132405	Mount Waverley - South	Monash	Melbourne - South East	Monash C
418			440			Chisholm		21205132406	2132406	Mount Waverley - South	Monash	Melbourne - South East	Monash C
339			353			Chisholm		21205132407	2132407	Mount Waverley - South	Monash	Melbourne - South East	Monash C
301			307			Chisholm		21205132408	2132408	Mount Waverley - South	Monash	Melbourne - South East	Monash C
374			399			Chisholm		21205132409	2132409	Mount Waverley - South	Monash	Melbourne - South East	Monash C
0			0			Hotham	Chisholm	21205132410	2132410	Mount Waverley - South	Monash	Melbourne - South East	Monash C
408			425			Hotham	Chisholm	21205132411	2132411	Mount Waverley - South	Monash	Melbourne - South East	Monash C
228			237			Hotham	Chisholm	21205132412	2132412	Mount Waverley - South	Monash	Melbourne - South East	Monash C
178			190			Hotham	Chisholm	21205132413	2132413	Mount Waverley - South	Monash	Melbourne - South East	Monash C
269			283			Chisholm		21205132414	2132414	Mount Waverley - South	Monash	Melbourne - South East	Monash C
185			196			Hotham	Chisholm	21205132415	2132415	Mount Waverley - South	Monash	Melbourne - South East	Monash C
360			392			Hotham	Chisholm	21205132416	2132416	Mount Waverley - South	Monash	Melbourne - South East	Monash C
366			360			Chisholm		21205132417	2132417	Mount Waverley - South	Monash	Melbourne - South East	Monash C
244			254			Chisholm		21205132418	2132418	Mount Waverley - South	Monash	Melbourne - South East	Monash C
407			414			Chisholm		21205132419	2132419	Mount Waverley - South	Monash	Melbourne - South East	Monash C
324			322			Chisholm		21205132420	2132420	Mount Waverley - South	Monash	Melbourne - South East	Monash C
424			441			Chisholm		21205132421	2132421	Mount Waverley - South	Monash	Melbourne - South East	Monash C
203			212			Chisholm		21205132422	2132422	Mount Waverley - South	Monash	Melbourne - South East	Monash C
333			337			Chisholm		21205132423	2132423	Mount Waverley - South	Monash	Melbourne - South East	Monash C
272			272			Hotham	Chisholm	21205132424	2132424	Mount Waverley - South	Monash	Melbourne - South East	Monash C
340			354			Hotham	Chisholm	21205132425	2132425	Mount Waverley - South	Monash	Melbourne - South East	Monash C
260			269			Hotham	Chisholm	21205132426	2132426	Mount Waverley - South	Monash	Melbourne - South East	Monash C
336			347			Hotham	Chisholm	21205132427	2132427	Mount Waverley - South	Monash	Melbourne - South East	Monash C
253			259			Hotham	Chisholm	21205132428	2132428	Mount Waverley - South	Monash	Melbourne - South East	Monash C
206			197			Hotham	Chisholm	21205132429	2132429	Mount Waverley - South	Monash	Melbourne - South East	Monash C
163			174			Hotham	Chisholm	21205132430	2132430	Mount Waverley - South	Monash	Melbourne - South East	Monash C
361			375			Hotham	Chisholm	21205132431	2132431	Mount Waverley - South	Monash	Melbourne - South East	Monash C
386			409			Hotham	Chisholm	21205132432	2132432	Mount Waverley - South	Monash	Melbourne - South East	Monash C
280			301			Hotham	Chisholm	21205132433	2132433	Mount Waverley - South	Monash	Melbourne - South East	Monash C
247			255			Hotham	Chisholm	21205132434	2132434	Mount Waverley - South	Monash	Melbourne - South East	Monash C
447			469			Hotham	Chisholm	21205132435	2132435	Mount Waverley - South	Monash	Melbourne - South East	Monash C
315			329			Hotham	Chisholm	21205132436	2132436	Mount Waverley - South	Monash	Melbourne - South East	Monash C
250			261			Chisholm		21205132437	2132437	Mount Waverley - South	Monash	Melbourne - South East	Monash C
344			351			Hotham	Chisholm	21205132438	2132438	Mount Waverley - South	Monash	Melbourne - South East	Monash C
350			367			Chisholm		21205132439	2132439	Mount Waverley - South	Monash	Melbourne - South East	Monash C
317			336			Chisholm		21205132440	2132440	Mount Waverley - South	Monash	Melbourne - South East	Monash C
0	12,059		0	12,505		Hotham	Chisholm	21205132441	2132441	Mount Waverley - South	Monash	Melbourne - South East	Monash C
283			290			Hotham	Chisholm	21205132507	2132507	Mulgrave	Monash	Melbourne - South East	Monash C
256			266			Hotham	Chisholm	21205132508	2132508	Mulgrave	Monash	Melbourne - South East	Monash C
305			312			Hotham	Chisholm	21205132509	2132509	Mulgrave	Monash	Melbourne - South East	Monash C
247			241			Hotham	Chisholm	21205132510	2132510	Mulgrave	Monash	Melbourne - South East	Monash C
279			280			Hotham	Chisholm	21205132511	2132511	Mulgrave	Monash	Melbourne - South East	Monash C
272			286			Hotham	Chisholm	21205132515	2132515	Mulgrave	Monash	Melbourne - South East	Monash C
328			334			Hotham	Chisholm	21205132516	2132516	Mulgrave	Monash	Melbourne - South East	Monash C
255			251			Hotham	Chisholm	21205132518	2132518	Mulgrave	Monash	Melbourne - South East	Monash C
327			334			Hotham	Chisholm	21205132519	2132519	Mulgrave	Monash	Melbourne - South East	Monash C
0			0			Hotham	Chisholm	21205132521	2132521	Mulgrave	Monash	Melbourne - South East	Monash C
289			292			Hotham	Chisholm	21205132526	2132526	Mulgrave	Monash	Melbourne - South East	Monash C
214			211			Hotham	Chisholm	21205132540	2132540	Mulgrave	Monash	Melbourne - South East	Monash C
235			240			Hotham	Chisholm	21205132542	2132542	Mulgrave	Monash	Melbourne - South East	Monash C
0			0			Hotham	Chisholm	21205132543	2132543	Mulgrave	Monash	Melbourne - South East	Monash C
391			404			Hotham	Chisholm	21205132544	2132544	Mulgrave	Monash	Melbourne - South East	Monash C
263			287			Hotham	Chisholm	21205132545	2132545	Mulgrave	Monash	Melbourne - South East	Monash C
483			519			Hotham	Chisholm	21205132546	2132546	Mulgrave	Monash	Melbourne - South East	Monash C
295			300			Hotham	Chisholm	21205132547	2132547	Mulgrave	Monash	Melbourne - South East	Monash C
394	5,116		407	5,254		Hotham	Chisholm	21205132548	2132548	Mulgrave	Monash	Melbourne - South East	Monash C
344			347			Hotham	Chisholm	21205132701	2132701	Whealers Hill	Monash	Melbourne - South East	Monash C
264			280			Hotham	Chisholm	21205132702	2132702	Whealers Hill	Monash	Melbourne - South East	Monash C

4,251,806			4,567,191			Current CED	If Changed Proposed CED	SA1_MAINCODE_2016	SA1_7DIGITCODE_2016	SA2_NAME_2016	SA3_NAME_2016	SA4_NAME_2016	LGA
Curr. Enrol. 15/7/20: 4,251,806			Proj. Enrol. 26/1/25: 4,567,191										
SA1	SA2	CED	SA1	SA2	CED								
384			392			Hotham	Chisholm	21205132703	2132703	Wheelers Hill	Monash	Melbourne - South East	Monash C
302			287			Hotham	Chisholm	21205132704	2132704	Wheelers Hill	Monash	Melbourne - South East	Monash C
238			232			Hotham	Chisholm	21205132705	2132705	Wheelers Hill	Monash	Melbourne - South East	Monash C
348			347			Hotham	Chisholm	21205132706	2132706	Wheelers Hill	Monash	Melbourne - South East	Monash C
307			307			Hotham	Chisholm	21205132707	2132707	Wheelers Hill	Monash	Melbourne - South East	Monash C
280			288			Hotham	Chisholm	21205132708	2132708	Wheelers Hill	Monash	Melbourne - South East	Monash C
267			264			Hotham	Chisholm	21205132709	2132709	Wheelers Hill	Monash	Melbourne - South East	Monash C
263			261			Hotham	Chisholm	21205132710	2132710	Wheelers Hill	Monash	Melbourne - South East	Monash C
234			234			Hotham	Chisholm	21205132711	2132711	Wheelers Hill	Monash	Melbourne - South East	Monash C
265			269			Hotham	Chisholm	21205132712	2132712	Wheelers Hill	Monash	Melbourne - South East	Monash C
287			288			Hotham	Chisholm	21205132713	2132713	Wheelers Hill	Monash	Melbourne - South East	Monash C
376			388			Hotham	Chisholm	21205132714	2132714	Wheelers Hill	Monash	Melbourne - South East	Monash C
345			341			Hotham	Chisholm	21205132715	2132715	Wheelers Hill	Monash	Melbourne - South East	Monash C
236			247			Hotham	Chisholm	21205132716	2132716	Wheelers Hill	Monash	Melbourne - South East	Monash C
265			250			Hotham	Chisholm	21205132717	2132717	Wheelers Hill	Monash	Melbourne - South East	Monash C
292			292			Hotham	Chisholm	21205132718	2132718	Wheelers Hill	Monash	Melbourne - South East	Monash C
247			258			Hotham	Chisholm	21205132719	2132719	Wheelers Hill	Monash	Melbourne - South East	Monash C
294			276			Hotham	Chisholm	21205132720	2132720	Wheelers Hill	Monash	Melbourne - South East	Monash C
244			240			Hotham	Chisholm	21205132721	2132721	Wheelers Hill	Monash	Melbourne - South East	Monash C
354			349			Hotham	Chisholm	21205132722	2132722	Wheelers Hill	Monash	Melbourne - South East	Monash C
261			255			Hotham	Chisholm	21205132723	2132723	Wheelers Hill	Monash	Melbourne - South East	Monash C
295			287			Hotham	Chisholm	21205132724	2132724	Wheelers Hill	Monash	Melbourne - South East	Monash C
281			280			Hotham	Chisholm	21205132725	2132725	Wheelers Hill	Monash	Melbourne - South East	Monash C
312			299			Hotham	Chisholm	21205132726	2132726	Wheelers Hill	Monash	Melbourne - South East	Monash C
293			289			Hotham	Chisholm	21205132727	2132727	Wheelers Hill	Monash	Melbourne - South East	Monash C
0			0			Hotham	Chisholm	21205132728	2132728	Wheelers Hill	Monash	Melbourne - South East	Monash C
252			248			Hotham	Chisholm	21205132729	2132729	Wheelers Hill	Monash	Melbourne - South East	Monash C
213			227			Hotham	Chisholm	21205132730	2132730	Wheelers Hill	Monash	Melbourne - South East	Monash C
347			342			Hotham	Chisholm	21205132731	2132731	Wheelers Hill	Monash	Melbourne - South East	Monash C
400			401			Hotham	Chisholm	21205132732	2132732	Wheelers Hill	Monash	Melbourne - South East	Monash C
622			647			Hotham	Chisholm	21205132733	2132733	Wheelers Hill	Monash	Melbourne - South East	Monash C
199			205			Hotham	Chisholm	21205132734	2132734	Wheelers Hill	Monash	Melbourne - South East	Monash C
311			321			Hotham	Chisholm	21205132735	2132735	Wheelers Hill	Monash	Melbourne - South East	Monash C
333			320			Hotham	Chisholm	21205132736	2132736	Wheelers Hill	Monash	Melbourne - South East	Monash C
469			443			Hotham	Chisholm	21205132737	2132737	Wheelers Hill	Monash	Melbourne - South East	Monash C
310			309			Hotham	Chisholm	21205132738	2132738	Wheelers Hill	Monash	Melbourne - South East	Monash C
240			243			Hotham	Chisholm	21205132739	2132739	Wheelers Hill	Monash	Melbourne - South East	Monash C
402			407			Hotham	Chisholm	21205132740	2132740	Wheelers Hill	Monash	Melbourne - South East	Monash C
549			558			Hotham	Chisholm	21205132741	2132741	Wheelers Hill	Monash	Melbourne - South East	Monash C
410			406			Hotham	Chisholm	21205132742	2132742	Wheelers Hill	Monash	Melbourne - South East	Monash C
261			259			Hotham	Chisholm	21205132743	2132743	Wheelers Hill	Monash	Melbourne - South East	Monash C
232			229			Hotham	Chisholm	21205132744	2132744	Wheelers Hill	Monash	Melbourne - South East	Monash C
195			195			Hotham	Chisholm	21205132745	2132745	Wheelers Hill	Monash	Melbourne - South East	Monash C
0			0			Hotham	Chisholm	21205132746	2132746	Wheelers Hill	Monash	Melbourne - South East	Monash C
217			215			Hotham	Chisholm	21205132747	2132747	Wheelers Hill	Monash	Melbourne - South East	Monash C
291	14,131	111,600	279	14,101	116,073	Hotham	Chisholm	21205132748	2132748	Wheelers Hill	Monash	Melbourne - South East	Monash C

COOPER

422	422	461	461	Cooper		20601110823	2110823	Coburg	Brunswick - Coburg	Melbourne - Inner	Moreland C
6,822	6,822	7,337	7,337	Cooper		20602111001-22	2111001-22	Alphington - Fairfield	Darebin - South	Melbourne - Inner	Darebin C
19,597	19,597	20,846	20,846	Cooper		20602111101-53	2111101-53	Northcote	Darebin - South	Melbourne - Inner	Darebin C
14,093	14,093	14,815	14,815	Cooper		20602111201-42	2111201-42	Thornbury	Darebin - South	Melbourne - Inner	Darebin C
371			399	Cooper		20607114501	2114501	Yarra - North	Yarra	Melbourne - Inner	Yarra C
406			432	Cooper		20607114502	2114502	Yarra - North	Yarra	Melbourne - Inner	Yarra C
393			409	Cooper		20607114503	2114503	Yarra - North	Yarra	Melbourne - Inner	Yarra C
275			281	Cooper		20607114504	2114504	Yarra - North	Yarra	Melbourne - Inner	Yarra C
395			421	Cooper		20607114505	2114505	Yarra - North	Yarra	Melbourne - Inner	Yarra C
442			466	Cooper		20607114506	2114506	Yarra - North	Yarra	Melbourne - Inner	Yarra C

4,251,806			4,567,191			4,251,806		4,567,191						
Curr. Enrol. 15/7/20: 4,251,806			Proj. Enrol. 26/1/25: 4,567,191					If Changed						
SA1	SA2	CED	SA1	SA2	CED	Current CED	Proposed CED	SA1_MAINCODE_2016	SA1_7DIGITCODE_2016	SA2_NAME_2016	SA3_NAME_2016	SA4_NAME_2016	LGA	
228			243			Cooper		20607114507	2114507	Yarra - North	Yarra	Melbourne - Inner	Yarra C	
245			256			Cooper		20607114508	2114508	Yarra - North	Yarra	Melbourne - Inner	Yarra C	
0			0			Cooper		20607114509	2114509	Yarra - North	Yarra	Melbourne - Inner	Yarra C	
579			683			Cooper		20607114510	2114510	Yarra - North	Yarra	Melbourne - Inner	Yarra C	
429			434			Cooper		20607114511	2114511	Yarra - North	Yarra	Melbourne - Inner	Yarra C	
302			327			Cooper		20607114512	2114512	Yarra - North	Yarra	Melbourne - Inner	Yarra C	
305			340			Cooper		20607114513	2114513	Yarra - North	Yarra	Melbourne - Inner	Yarra C	
783			855			Cooper		20607114517	2114517	Yarra - North	Yarra	Melbourne - Inner	Yarra C	
250			263			Cooper		20607114518	2114518	Yarra - North	Yarra	Melbourne - Inner	Yarra C	
261			271			Cooper		20607114519	2114519	Yarra - North	Yarra	Melbourne - Inner	Yarra C	
257	5,921		266	6,346		Cooper		20607114520	2114520	Yarra - North	Yarra	Melbourne - Inner	Yarra C	
0	0		0	0		Cooper		20901119930	2119930	Heidelberg West	Banyule	Melbourne - North East	Banyule C	
0	0		0	0		Cooper		20902120519	2120519	Kingsbury	Darebin - North	Melbourne - North East	Darebin C	
14,567	14,567		15,753	15,753		Cooper		20902142801-40	2142801-40	Preston - East	Darebin - North	Melbourne - North East	Darebin C	
8,827	8,827		9,505	9,505		Cooper		20902142901-25	2142901-25	Preston - West	Darebin - North	Melbourne - North East	Darebin C	
17,912	17,912		18,681	18,681		Cooper		20902120701-58	2120701-58	Reservoir - East	Darebin - North	Melbourne - North East	Darebin C	
15,953	15,953		16,211	16,211		Cooper		20902120801-58	2120801-58	Reservoir - West	Darebin - North	Melbourne - North East	Darebin C	
151			141			Scullin	Cooper	20904121701	2121701	Bundoora - West	Whittlesea - Wallan	Melbourne - North East	Whittlesea C	
335			357			Scullin	Cooper	20904121702	2121702	Bundoora - West	Whittlesea - Wallan	Melbourne - North East	Whittlesea C	
178			176			Scullin	Cooper	20904121703	2121703	Bundoora - West	Whittlesea - Wallan	Melbourne - North East	Whittlesea C	
222			212			Scullin	Cooper	20904121704	2121704	Bundoora - West	Whittlesea - Wallan	Melbourne - North East	Whittlesea C	
241			252			Scullin	Cooper	20904121705	2121705	Bundoora - West	Whittlesea - Wallan	Melbourne - North East	Whittlesea C	
308			338			Scullin	Cooper	20904121706	2121706	Bundoora - West	Whittlesea - Wallan	Melbourne - North East	Whittlesea C	
172			167			Scullin	Cooper	20904121707	2121707	Bundoora - West	Whittlesea - Wallan	Melbourne - North East	Whittlesea C	
137			140			Scullin	Cooper	20904121708	2121708	Bundoora - West	Whittlesea - Wallan	Melbourne - North East	Whittlesea C	
304			323			Scullin	Cooper	20904121709	2121709	Bundoora - West	Whittlesea - Wallan	Melbourne - North East	Whittlesea C	
159			175			Scullin	Cooper	20904121710	2121710	Bundoora - West	Whittlesea - Wallan	Melbourne - North East	Whittlesea C	
394			401			Scullin	Cooper	20904121711	2121711	Bundoora - West	Whittlesea - Wallan	Melbourne - North East	Whittlesea C	
179			178			Scullin	Cooper	20904121712	2121712	Bundoora - West	Whittlesea - Wallan	Melbourne - North East	Whittlesea C	
294			277			Scullin	Cooper	20904121713	2121713	Bundoora - West	Whittlesea - Wallan	Melbourne - North East	Whittlesea C	
236			253			Scullin	Cooper	20904121714	2121714	Bundoora - West	Whittlesea - Wallan	Melbourne - North East	Whittlesea C	
289			288			Scullin	Cooper	20904121715	2121715	Bundoora - West	Whittlesea - Wallan	Melbourne - North East	Whittlesea C	
120			122			Scullin	Cooper	20904121716	2121716	Bundoora - West	Whittlesea - Wallan	Melbourne - North East	Whittlesea C	
199			213			Scullin	Cooper	20904121717	2121717	Bundoora - West	Whittlesea - Wallan	Melbourne - North East	Whittlesea C	
223	4,141		234	4,247		Scullin	Cooper	20904121718	2121718	Bundoora - West	Whittlesea - Wallan	Melbourne - North East	Whittlesea C	
5			5			Scullin	Cooper	20904122324	2122324	Thomastown	Whittlesea - Wallan	Melbourne - North East	Whittlesea C	
10			10			Scullin	Cooper	20904122325	2122325	Thomastown	Whittlesea - Wallan	Melbourne - North East	Whittlesea C	
3	18		3	18		Scullin	Cooper	20904122344	2122344	Thomastown	Whittlesea - Wallan	Melbourne - North East	Whittlesea C	
0			0			Cooper		21003123601	2123601	Coburg North	Moreland - North	Melbourne - North West	Moreland C	
426			444			Cooper		21003123602	2123602	Coburg North	Moreland - North	Melbourne - North West	Moreland C	
371			422			Cooper		21003123603	2123603	Coburg North	Moreland - North	Melbourne - North West	Moreland C	
422			453			Cooper		21003123604	2123604	Coburg North	Moreland - North	Melbourne - North West	Moreland C	
12			12			Cooper		21003123605	2123605	Coburg North	Moreland - North	Melbourne - North West	Moreland C	
235			266			Cooper		21003123606	2123606	Coburg North	Moreland - North	Melbourne - North West	Moreland C	
291			316			Cooper		21003123607	2123607	Coburg North	Moreland - North	Melbourne - North West	Moreland C	
878	2,635	110,908	1,017	2,930	117,150	Cooper		21003123618	2123618	Coburg North	Moreland - North	Melbourne - North West	Moreland C	

CORANGAMITE

5,033	5,033		6,086	6,086		Corangamite		20301103401-13	2103401-13	Bannockburn	Barwon - West	Geelong	Golden Plains S
242			280			Corangamite		20301103501	2103501	Golden Plains - South	Barwon - West	Geelong	Golden Plains S
275			302			Corangamite		20301103502	2103502	Golden Plains - South	Barwon - West	Geelong	Golden Plains S
455			496			Corangamite		20301103503	2103503	Golden Plains - South	Barwon - West	Geelong	Golden Plains S
192			218			Corangamite		20301103504	2103504	Golden Plains - South	Barwon - West	Geelong	Golden Plains S
362			410			Corangamite		20301103505	2103505	Golden Plains - South	Barwon - West	Geelong	Golden Plains S
597			664			Corangamite		20301103506	2103506	Golden Plains - South	Barwon - West	Geelong	Golden Plains S
234			286			Corangamite		20301103507	2103507	Golden Plains - South	Barwon - West	Geelong	Golden Plains S
224			248			Corangamite		20301103508	2103508	Golden Plains - South	Barwon - West	Geelong	Golden Plains S
348			403			Corangamite		20301103509	2103509	Golden Plains - South	Barwon - West	Geelong	Golden Plains S

4,251,806	4,251,806	4,251,806	4,567,191	4,567,191	4,567,191									
Curr. Enrol. 15/7/20: 4,251,806			Proj. Enrol. 26/1/25: 4,567,191				If Changed							
SA1	SA2	CED	SA1	SA2	CED	Current CED	Proposed CED	SA1_MAINCODE_2016	SA1_7DIGITCODE_2016	SA2_NAME_2016	SA3_NAME_2016	SA4_NAME_2016	LGA	
284			311			Corangamite		20301103510	2103510	Golden Plains - South	Barwon - West	Geelong	Golden Plains S	
271			311			Corangamite		20301103511	2103511	Golden Plains - South	Barwon - West	Geelong	Golden Plains S	
26			29			Corangamite		20301103513	2103513	Golden Plains - South	Barwon - West	Geelong	Golden Plains S	
421			466			Corangamite		20301103514	2103514	Golden Plains - South	Barwon - West	Geelong	Golden Plains S	
244			286			Corangamite		20301103515	2103515	Golden Plains - South	Barwon - West	Geelong	Golden Plains S	
390	4,565		435	5,145		Corangamite		20301103516	2103516	Golden Plains - South	Barwon - West	Geelong	Golden Plains S	
4,736	4,736		4,872	4,872		Corangamite		20301103601-16	2103601-16	Winchelsea	Barwon - West	Geelong	Surf Coast S	
0			0			Corangamite		20302103704	2103704	Belmont	Geelong	Geelong	Geelong (Greater) C	
0			0			Corangamite		20302103719	2103719	Belmont	Geelong	Geelong	Geelong (Greater) C	
0			0			Corangamite		20302103721	2103721	Belmont	Geelong	Geelong	Geelong (Greater) C	
0	0		0	0		Corangamite		20302103732	2103732	Belmont	Geelong	Geelong	Geelong (Greater) C	
215			345			Corangamite		20302104139	2104139	Grovedale	Geelong	Geelong	Geelong (Greater) C	
4,407			6,432			Corangamite		20302104140	2104140	Grovedale	Geelong	Geelong	Geelong (Greater) C	
1,478			2,295			Corangamite		20302104141	2104141	Grovedale	Geelong	Geelong	Geelong (Greater) C	
269			298			Corangamite		20302104145	2104145	Grovedale	Geelong	Geelong	Geelong (Greater) C	
292	6,661		336	9,706		Corangamite		20302104153	2104153	Grovedale	Geelong	Geelong	Geelong (Greater) C	
284			282			Corangamite		20302104245	2104245	Highton	Geelong	Geelong	Geelong (Greater) C	
119			130			Corangamite		20302104246	2104246	Highton	Geelong	Geelong	Geelong (Greater) C	
211			231			Corangamite		20302104247	2104247	Highton	Geelong	Geelong	Geelong (Greater) C	
198			213			Corangamite		20302104248	2104248	Highton	Geelong	Geelong	Geelong (Greater) C	
298	1,110		326	1,182		Corangamite		20302104249	2104249	Highton	Geelong	Geelong	Geelong (Greater) C	
9,847	9,847		10,748	10,748		Corangamite		20302104401-29	2104401-29	Leopold	Geelong	Geelong	Geelong (Greater) C	
586			617			Corangamite		20302104510	2104510	Newcomb - Moolap	Geelong	Geelong	Geelong (Greater) C	
86			89			Corangamite		20302104516	2104516	Newcomb - Moolap	Geelong	Geelong	Geelong (Greater) C	
434			448			Corangamite		20302104519	2104519	Newcomb - Moolap	Geelong	Geelong	Geelong (Greater) C	
287			301			Corangamite		20302104522	2104522	Newcomb - Moolap	Geelong	Geelong	Geelong (Greater) C	
1	1,394		1	1,456		Corangamite		20302104537	2104537	Newcomb - Moolap	Geelong	Geelong	Geelong (Greater) C	
12,119	12,119		14,583	14,583		Corangamite		20303104801-33	2104801-33	Clifton Springs	Surf Coast - Bellarine Peninsula	Geelong	Geelong (Greater) C	
4,459	4,459		4,638	4,638		Corangamite		20303104901-11	2104901-11	Lorne - Anglesea	Surf Coast - Bellarine Peninsula	Geelong	Surf Coast S	
181			202			Corangamite		20303105001	2105001	Ocean Grove - Barwon Heads	Surf Coast - Bellarine Peninsula	Geelong	Geelong (Greater) C	
255			287			Corangamite		20303105002	2105002	Ocean Grove - Barwon Heads	Surf Coast - Bellarine Peninsula	Geelong	Geelong (Greater) C	
336			413			Corangamite		20303105003	2105003	Ocean Grove - Barwon Heads	Surf Coast - Bellarine Peninsula	Geelong	Geelong (Greater) C	
334			376			Corangamite		20303105004	2105004	Ocean Grove - Barwon Heads	Surf Coast - Bellarine Peninsula	Geelong	Geelong (Greater) C	
383			437			Corangamite		20303105005	2105005	Ocean Grove - Barwon Heads	Surf Coast - Bellarine Peninsula	Geelong	Geelong (Greater) C	
412			476			Corangamite		20303105006	2105006	Ocean Grove - Barwon Heads	Surf Coast - Bellarine Peninsula	Geelong	Geelong (Greater) C	
243			285			Corangamite		20303105007	2105007	Ocean Grove - Barwon Heads	Surf Coast - Bellarine Peninsula	Geelong	Geelong (Greater) C	
372			424			Corangamite		20303105008	2105008	Ocean Grove - Barwon Heads	Surf Coast - Bellarine Peninsula	Geelong	Geelong (Greater) C	
450			526			Corangamite		20303105009	2105009	Ocean Grove - Barwon Heads	Surf Coast - Bellarine Peninsula	Geelong	Geelong (Greater) C	
306			352			Corangamite		20303105010	2105010	Ocean Grove - Barwon Heads	Surf Coast - Bellarine Peninsula	Geelong	Geelong (Greater) C	
413			471			Corangamite		20303105011	2105011	Ocean Grove - Barwon Heads	Surf Coast - Bellarine Peninsula	Geelong	Geelong (Greater) C	
365			403			Corangamite		20303105012	2105012	Ocean Grove - Barwon Heads	Surf Coast - Bellarine Peninsula	Geelong	Geelong (Greater) C	
308			342			Corangamite		20303105013	2105013	Ocean Grove - Barwon Heads	Surf Coast - Bellarine Peninsula	Geelong	Geelong (Greater) C	
315			357			Corangamite		20303105014	2105014	Ocean Grove - Barwon Heads	Surf Coast - Bellarine Peninsula	Geelong	Geelong (Greater) C	
292			350			Corangamite		20303105015	2105015	Ocean Grove - Barwon Heads	Surf Coast - Bellarine Peninsula	Geelong	Geelong (Greater) C	
388			459			Corangamite		20303105016	2105016	Ocean Grove - Barwon Heads	Surf Coast - Bellarine Peninsula	Geelong	Geelong (Greater) C	
383			453			Corangamite		20303105017	2105017	Ocean Grove - Barwon Heads	Surf Coast - Bellarine Peninsula	Geelong	Geelong (Greater) C	
311			379			Corangamite		20303105018	2105018	Ocean Grove - Barwon Heads	Surf Coast - Bellarine Peninsula	Geelong	Geelong (Greater) C	
348			397			Corangamite		20303105019	2105019	Ocean Grove - Barwon Heads	Surf Coast - Bellarine Peninsula	Geelong	Geelong (Greater) C	
379			422			Corangamite		20303105020	2105020	Ocean Grove - Barwon Heads	Surf Coast - Bellarine Peninsula	Geelong	Geelong (Greater) C	
318			375			Corangamite		20303105021	2105021	Ocean Grove - Barwon Heads	Surf Coast - Bellarine Peninsula	Geelong	Geelong (Greater) C	
451			513			Corangamite		20303105022	2105022	Ocean Grove - Barwon Heads	Surf Coast - Bellarine Peninsula	Geelong	Geelong (Greater) C	
343			388			Corangamite		20303105023	2105023	Ocean Grove - Barwon Heads	Surf Coast - Bellarine Peninsula	Geelong	Geelong (Greater) C	
479			569			Corangamite		20303105024	2105024	Ocean Grove - Barwon Heads	Surf Coast - Bellarine Peninsula	Geelong	Geelong (Greater) C	
236			262			Corangamite		20303105025	2105025	Ocean Grove - Barwon Heads	Surf Coast - Bellarine Peninsula	Geelong	Geelong (Greater) C	
381			431			Corangamite		20303105026	2105026	Ocean Grove - Barwon Heads	Surf Coast - Bellarine Peninsula	Geelong	Geelong (Greater) C	
238			288			Corangamite		20303105028	2105028	Ocean Grove - Barwon Heads	Surf Coast - Bellarine Peninsula	Geelong	Geelong (Greater) C	
356			394			Corangamite		20303105029	2105029	Ocean Grove - Barwon Heads	Surf Coast - Bellarine Peninsula	Geelong	Geelong (Greater) C	
231			264			Corangamite		20303105030	2105030	Ocean Grove - Barwon Heads	Surf Coast - Bellarine Peninsula	Geelong	Geelong (Greater) C	

4,251,806	4,251,806	4,251,806	4,567,191	4,567,191	4,567,191									
Curr. Enrol. 15/7/20: 4,251,806			Proj. Enrol. 26/1/25: 4,567,191				If Changed							
SA1	SA2	CED	SA1	SA2	CED	Current CED	Proposed CED	SA1_MAINCODE_2016	SA1_7DIGITCODE_2016	SA2_NAME_2016	SA3_NAME_2016	SA4_NAME_2016	LGA	
386			418			Corangamite		20303105031	2105031	Ocean Grove - Barwon Heads	Surf Coast - Bellarine Peninsula	Geelong	Geelong (Greater) C	
470			529			Corangamite		20303105032	2105032	Ocean Grove - Barwon Heads	Surf Coast - Bellarine Peninsula	Geelong	Geelong (Greater) C	
304			351			Corangamite		20303105033	2105033	Ocean Grove - Barwon Heads	Surf Coast - Bellarine Peninsula	Geelong	Geelong (Greater) C	
334			383			Corangamite		20303105034	2105034	Ocean Grove - Barwon Heads	Surf Coast - Bellarine Peninsula	Geelong	Geelong (Greater) C	
425			500			Corangamite		20303105035	2105035	Ocean Grove - Barwon Heads	Surf Coast - Bellarine Peninsula	Geelong	Geelong (Greater) C	
410			476			Corangamite		20303105036	2105036	Ocean Grove - Barwon Heads	Surf Coast - Bellarine Peninsula	Geelong	Geelong (Greater) C	
1,888			2,729			Corangamite		20303105037	2105037	Ocean Grove - Barwon Heads	Surf Coast - Bellarine Peninsula	Geelong	Geelong (Greater) C	
336			383			Corangamite		20303105039	2105039	Ocean Grove - Barwon Heads	Surf Coast - Bellarine Peninsula	Geelong	Geelong (Greater) C	
435			506			Corangamite		20303105040	2105040	Ocean Grove - Barwon Heads	Surf Coast - Bellarine Peninsula	Geelong	Geelong (Greater) C	
170			193			Corangamite		20303105041	2105041	Ocean Grove - Barwon Heads	Surf Coast - Bellarine Peninsula	Geelong	Surf Coast S	
3,057			4,096			Corangamite		20303105043	2105043	Ocean Grove - Barwon Heads	Surf Coast - Bellarine Peninsula	Geelong	Geelong (Greater) C	
224			287			Corangamite		20303105044	2105044	Ocean Grove - Barwon Heads	Surf Coast - Bellarine Peninsula	Geelong	Geelong (Greater) C	
0			0			Corangamite		20303105045	2105045	Ocean Grove - Barwon Heads	Surf Coast - Bellarine Peninsula	Geelong	Geelong (Greater) C	
374			415			Corangamite		20303105046	2105046	Ocean Grove - Barwon Heads	Surf Coast - Bellarine Peninsula	Geelong	Geelong (Greater) C	
301			338			Corangamite		20303105047	2105047	Ocean Grove - Barwon Heads	Surf Coast - Bellarine Peninsula	Geelong	Geelong (Greater) C	
203			232			Corangamite		20303105048	2105048	Ocean Grove - Barwon Heads	Surf Coast - Bellarine Peninsula	Geelong	Geelong (Greater) C	
610			707			Corangamite		20303105049	2105049	Ocean Grove - Barwon Heads	Surf Coast - Bellarine Peninsula	Geelong	Geelong (Greater) C	
300			399			Corangamite		20303105050	2105050	Ocean Grove - Barwon Heads	Surf Coast - Bellarine Peninsula	Geelong	Geelong (Greater) C	
473	20,507		599	24,876		Corangamite		20303105051	2105051	Ocean Grove - Barwon Heads	Surf Coast - Bellarine Peninsula	Geelong	Geelong (Greater) C	
307			341			Corangamite		20303105201	2105201	Point Lonsdale - Queenscliff	Surf Coast - Bellarine Peninsula	Geelong	Queenscliffe B	
43			48			Corangamite		20303105202	2105202	Point Lonsdale - Queenscliff	Surf Coast - Bellarine Peninsula	Geelong	Geelong (Greater) C	
351			392			Corangamite		20303105202	2105202	Point Lonsdale - Queenscliff	Surf Coast - Bellarine Peninsula	Geelong	Queenscliffe B	
246			303			Corangamite		20303105203	2105203	Point Lonsdale - Queenscliff	Surf Coast - Bellarine Peninsula	Geelong	Geelong (Greater) C	
547			577			Corangamite		20303105204	2105204	Point Lonsdale - Queenscliff	Surf Coast - Bellarine Peninsula	Geelong	Geelong (Greater) C	
392			428			Corangamite		20303105205	2105205	Point Lonsdale - Queenscliff	Surf Coast - Bellarine Peninsula	Geelong	Queenscliffe B	
362			407			Corangamite		20303105206	2105206	Point Lonsdale - Queenscliff	Surf Coast - Bellarine Peninsula	Geelong	Queenscliffe B	
443			497			Corangamite		20303105207	2105207	Point Lonsdale - Queenscliff	Surf Coast - Bellarine Peninsula	Geelong	Queenscliffe B	
305			356			Corangamite		20303105208	2105208	Point Lonsdale - Queenscliff	Surf Coast - Bellarine Peninsula	Geelong	Queenscliffe B	
224			241			Corangamite		20303105209	2105209	Point Lonsdale - Queenscliff	Surf Coast - Bellarine Peninsula	Geelong	Queenscliffe B	
306			327			Corangamite		20303105210	2105210	Point Lonsdale - Queenscliff	Surf Coast - Bellarine Peninsula	Geelong	Queenscliffe B	
608	4,134		687	4,608		Corangamite		20303105211	2105211	Point Lonsdale - Queenscliff	Surf Coast - Bellarine Peninsula	Geelong	Geelong (Greater) C	
7,241	7,241		8,246	8,246		Corangamite		20303105101-17	2105101-17	Portarlington	Surf Coast - Bellarine Peninsula	Geelong	Geelong (Greater) C	
16,006	16,006		18,954	18,954		Corangamite		20303105301-38	2105301-38	Torquay	Surf Coast - Bellarine Peninsula	Geelong	Surf Coast S	
308			322			Corangamite		21703147301	2147301	Colac Region	Colac - Corangamite	Warrnambool and South West	Colac Otway S	
194			197			Corangamite		21703147302	2147302	Colac Region	Colac - Corangamite	Warrnambool and South West	Colac Otway S	
20			20			Corangamite		21703147302	2147302	Colac Region	Colac - Corangamite	Warrnambool and South West	Surf Coast S	
16			15			Corangamite		21703147305	2147305	Colac Region	Colac - Corangamite	Warrnambool and South West	Colac Otway S	
429			391			Corangamite		21703147306	2147306	Colac Region	Colac - Corangamite	Warrnambool and South West	Colac Otway S	
227	1,194		232	1,177		Corangamite		21703147315	2147315	Colac Region	Colac - Corangamite	Warrnambool and South West	Colac Otway S	
2,912	2,912	101,918	2,886	2,886	119,163	Corangamite		21703147601-10	2147601-10	Otway	Colac - Corangamite	Warrnambool and South West	Colac Otway S	
CORIO														
327			313			Corio		20302103701	2103701	Belmont	Geelong	Geelong	Geelong (Greater) C	
418			429			Corio		20302103702	2103702	Belmont	Geelong	Geelong	Geelong (Greater) C	
226			234			Corio		20302103703	2103703	Belmont	Geelong	Geelong	Geelong (Greater) C	
289			286			Corio		20302103704	2103704	Belmont	Geelong	Geelong	Geelong (Greater) C	
347			362			Corio		20302103705	2103705	Belmont	Geelong	Geelong	Geelong (Greater) C	
242			248			Corio		20302103706	2103706	Belmont	Geelong	Geelong	Geelong (Greater) C	
331			341			Corio		20302103707	2103707	Belmont	Geelong	Geelong	Geelong (Greater) C	
0			0			Corio		20302103708	2103708	Belmont	Geelong	Geelong	Geelong (Greater) C	
387			391			Corio		20302103709	2103709	Belmont	Geelong	Geelong	Geelong (Greater) C	
215			208			Corio		20302103710	2103710	Belmont	Geelong	Geelong	Geelong (Greater) C	
419			427			Corio		20302103711	2103711	Belmont	Geelong	Geelong	Geelong (Greater) C	
346			340			Corio		20302103712	2103712	Belmont	Geelong	Geelong	Geelong (Greater) C	
252			265			Corio		20302103713	2103713	Belmont	Geelong	Geelong	Geelong (Greater) C	
273			277			Corio		20302103714	2103714	Belmont	Geelong	Geelong	Geelong (Greater) C	
376			388			Corio		20302103715	2103715	Belmont	Geelong	Geelong	Geelong (Greater) C	
368			399			Corio		20302103716	2103716	Belmont	Geelong	Geelong	Geelong (Greater) C	

4,251,806			4,567,191			Current CED	If Changed Proposed CED	SA1_MAINCODE_2016	SA1_7DIGITCODE_2016	SA2_NAME_2016	SA3_NAME_2016	SA4_NAME_2016	LGA
4,251,806			4,567,191										
SA1	SA2	CED	SA1	SA2	CED								
426			426			Corio		20302103717	2103717	Belmont	Geelong	Geelong	Geelong (Greater) C
314			328			Corio		20302103718	2103718	Belmont	Geelong	Geelong	Geelong (Greater) C
235			235			Corio		20302103719	2103719	Belmont	Geelong	Geelong	Geelong (Greater) C
295			302			Corio		20302103720	2103720	Belmont	Geelong	Geelong	Geelong (Greater) C
286			278			Corio		20302103721	2103721	Belmont	Geelong	Geelong	Geelong (Greater) C
388			410			Corio		20302103722	2103722	Belmont	Geelong	Geelong	Geelong (Greater) C
439			430			Corio		20302103723	2103723	Belmont	Geelong	Geelong	Geelong (Greater) C
472			472			Corio		20302103724	2103724	Belmont	Geelong	Geelong	Geelong (Greater) C
223			228			Corio		20302103725	2103725	Belmont	Geelong	Geelong	Geelong (Greater) C
367			370			Corio		20302103726	2103726	Belmont	Geelong	Geelong	Geelong (Greater) C
501			518			Corio		20302103727	2103727	Belmont	Geelong	Geelong	Geelong (Greater) C
258			251			Corio		20302103728	2103728	Belmont	Geelong	Geelong	Geelong (Greater) C
428			432			Corio		20302103729	2103729	Belmont	Geelong	Geelong	Geelong (Greater) C
388			394			Corio		20302103730	2103730	Belmont	Geelong	Geelong	Geelong (Greater) C
354			343			Corio		20302103731	2103731	Belmont	Geelong	Geelong	Geelong (Greater) C
179	10,369		187	10,512		Corio		20302103732	2103732	Belmont	Geelong	Geelong	Geelong (Greater) C
18,054	18,054		18,857	18,857		Corio		20302103801-76	2103801-76	Corio - Norlane	Geelong	Geelong	Geelong (Greater) C
9,697	9,697		9,963	9,963		Corio		20302103901-39	2103901-39	Geelong	Geelong	Geelong	Geelong (Greater) C
15,037	15,037		15,762	15,762		Corio		20302104001-50	2104001-50	Geelong West - Hamlyn Heights	Geelong	Geelong	Geelong (Greater) C
347			383			Corangamite	Corio	20302104101	2104101	Grovedale	Geelong	Geelong	Geelong (Greater) C
300			344			Corangamite	Corio	20302104102	2104102	Grovedale	Geelong	Geelong	Geelong (Greater) C
464			518			Corangamite	Corio	20302104103	2104103	Grovedale	Geelong	Geelong	Geelong (Greater) C
271			280			Corangamite	Corio	20302104104	2104104	Grovedale	Geelong	Geelong	Geelong (Greater) C
395			459			Corangamite	Corio	20302104105	2104105	Grovedale	Geelong	Geelong	Geelong (Greater) C
694			795			Corangamite	Corio	20302104107	2104107	Grovedale	Geelong	Geelong	Geelong (Greater) C
333			381			Corangamite	Corio	20302104108	2104108	Grovedale	Geelong	Geelong	Geelong (Greater) C
279			305			Corangamite	Corio	20302104109	2104109	Grovedale	Geelong	Geelong	Geelong (Greater) C
273			299			Corangamite	Corio	20302104110	2104110	Grovedale	Geelong	Geelong	Geelong (Greater) C
362			397			Corangamite	Corio	20302104111	2104111	Grovedale	Geelong	Geelong	Geelong (Greater) C
318			364			Corangamite	Corio	20302104112	2104112	Grovedale	Geelong	Geelong	Geelong (Greater) C
398			451			Corangamite	Corio	20302104113	2104113	Grovedale	Geelong	Geelong	Geelong (Greater) C
262			299			Corangamite	Corio	20302104115	2104115	Grovedale	Geelong	Geelong	Geelong (Greater) C
336			377			Corangamite	Corio	20302104116	2104116	Grovedale	Geelong	Geelong	Geelong (Greater) C
102			109			Corangamite	Corio	20302104117	2104117	Grovedale	Geelong	Geelong	Geelong (Greater) C
0			0			Corio		20302104117	2104117	Grovedale	Geelong	Geelong	Geelong (Greater) C
327			367			Corangamite	Corio	20302104118	2104118	Grovedale	Geelong	Geelong	Geelong (Greater) C
660			785			Corangamite	Corio	20302104119	2104119	Grovedale	Geelong	Geelong	Geelong (Greater) C
458			523			Corangamite	Corio	20302104120	2104120	Grovedale	Geelong	Geelong	Geelong (Greater) C
348			384			Corangamite	Corio	20302104121	2104121	Grovedale	Geelong	Geelong	Geelong (Greater) C
311			396			Corangamite	Corio	20302104122	2104122	Grovedale	Geelong	Geelong	Geelong (Greater) C
306			333			Corangamite	Corio	20302104123	2104123	Grovedale	Geelong	Geelong	Geelong (Greater) C
286			302			Corangamite	Corio	20302104124	2104124	Grovedale	Geelong	Geelong	Geelong (Greater) C
301			338			Corangamite	Corio	20302104125	2104125	Grovedale	Geelong	Geelong	Geelong (Greater) C
266			313			Corangamite	Corio	20302104126	2104126	Grovedale	Geelong	Geelong	Geelong (Greater) C
349			434			Corangamite	Corio	20302104128	2104128	Grovedale	Geelong	Geelong	Geelong (Greater) C
271			294			Corangamite	Corio	20302104129	2104129	Grovedale	Geelong	Geelong	Geelong (Greater) C
247			263			Corangamite	Corio	20302104130	2104130	Grovedale	Geelong	Geelong	Geelong (Greater) C
246			287			Corangamite	Corio	20302104131	2104131	Grovedale	Geelong	Geelong	Geelong (Greater) C
326			414			Corangamite	Corio	20302104132	2104132	Grovedale	Geelong	Geelong	Geelong (Greater) C
231			302			Corangamite	Corio	20302104133	2104133	Grovedale	Geelong	Geelong	Geelong (Greater) C
307			318			Corangamite	Corio	20302104134	2104134	Grovedale	Geelong	Geelong	Geelong (Greater) C
281			305			Corangamite	Corio	20302104135	2104135	Grovedale	Geelong	Geelong	Geelong (Greater) C
242			268			Corangamite	Corio	20302104136	2104136	Grovedale	Geelong	Geelong	Geelong (Greater) C
299			337			Corangamite	Corio	20302104137	2104137	Grovedale	Geelong	Geelong	Geelong (Greater) C
537			684			Corangamite	Corio	20302104138	2104138	Grovedale	Geelong	Geelong	Geelong (Greater) C
183			201			Corangamite	Corio	20302104143	2104143	Grovedale	Geelong	Geelong	Geelong (Greater) C
277			318			Corangamite	Corio	20302104144	2104144	Grovedale	Geelong	Geelong	Geelong (Greater) C
262			292			Corangamite	Corio	20302104146	2104146	Grovedale	Geelong	Geelong	Geelong (Greater) C

4,251,806			4,567,191			Current CED	If Changed Proposed CED	SA1_MAINCODE_2016	SA1_7DIGITCODE_2016	SA2_NAME_2016	SA3_NAME_2016	SA4_NAME_2016	LGA
Curr. Enrol. 15/7/20: 4,251,806			Proj. Enrol. 26/1/25: 4,567,191										
SA1	SA2	CED	SA1	SA2	CED								
227			259			Corangamite	Corio	20302104147	2104147	Grovedale	Geelong	Geelong	Geelong (Greater) C
203			222			Corangamite	Corio	20302104148	2104148	Grovedale	Geelong	Geelong	Geelong (Greater) C
452			571			Corangamite	Corio	20302104149	2104149	Grovedale	Geelong	Geelong	Geelong (Greater) C
616			695			Corangamite	Corio	20302104150	2104150	Grovedale	Geelong	Geelong	Geelong (Greater) C
0			0			Corio		20302104150	2104150	Grovedale	Geelong	Geelong	Geelong (Greater) C
327			483			Corangamite	Corio	20302104151	2104151	Grovedale	Geelong	Geelong	Geelong (Greater) C
263	14,543		295	16,744		Corangamite	Corio	20302104152	2104152	Grovedale	Geelong	Geelong	Geelong (Greater) C
377			390			Corio		20302104201	2104201	Highton	Geelong	Geelong	Geelong (Greater) C
445			445			Corio		20302104202	2104202	Highton	Geelong	Geelong	Geelong (Greater) C
298			341			Corio		20302104203	2104203	Highton	Geelong	Geelong	Geelong (Greater) C
257			268			Corio		20302104204	2104204	Highton	Geelong	Geelong	Geelong (Greater) C
281			302			Corio		20302104205	2104205	Highton	Geelong	Geelong	Geelong (Greater) C
478			493			Corio		20302104206	2104206	Highton	Geelong	Geelong	Geelong (Greater) C
1,229			1,360			Corio		20302104207	2104207	Highton	Geelong	Geelong	Geelong (Greater) C
404			413			Corio		20302104208	2104208	Highton	Geelong	Geelong	Geelong (Greater) C
354			352			Corio		20302104209	2104209	Highton	Geelong	Geelong	Geelong (Greater) C
304			321			Corio		20302104210	2104210	Highton	Geelong	Geelong	Geelong (Greater) C
406			438			Corio		20302104211	2104211	Highton	Geelong	Geelong	Geelong (Greater) C
285			300			Corio		20302104212	2104212	Highton	Geelong	Geelong	Geelong (Greater) C
267			277			Corio		20302104213	2104213	Highton	Geelong	Geelong	Geelong (Greater) C
0			0			Corangamite	Corio	20302104215	2104215	Highton	Geelong	Geelong	Geelong (Greater) C
390			428			Corio		20302104215	2104215	Highton	Geelong	Geelong	Geelong (Greater) C
401			432			Corio		20302104216	2104216	Highton	Geelong	Geelong	Geelong (Greater) C
328			345			Corio		20302104217	2104217	Highton	Geelong	Geelong	Geelong (Greater) C
446			471			Corio		20302104218	2104218	Highton	Geelong	Geelong	Geelong (Greater) C
343			355			Corio		20302104219	2104219	Highton	Geelong	Geelong	Geelong (Greater) C
309			326			Corio		20302104220	2104220	Highton	Geelong	Geelong	Geelong (Greater) C
247			256			Corio		20302104221	2104221	Highton	Geelong	Geelong	Geelong (Greater) C
484			536			Corio		20302104222	2104222	Highton	Geelong	Geelong	Geelong (Greater) C
457			506			Corio		20302104223	2104223	Highton	Geelong	Geelong	Geelong (Greater) C
339			359			Corio		20302104224	2104224	Highton	Geelong	Geelong	Geelong (Greater) C
197			217			Corio		20302104225	2104225	Highton	Geelong	Geelong	Geelong (Greater) C
369			385			Corio		20302104228	2104228	Highton	Geelong	Geelong	Geelong (Greater) C
343			359			Corio		20302104229	2104229	Highton	Geelong	Geelong	Geelong (Greater) C
360			376			Corio		20302104230	2104230	Highton	Geelong	Geelong	Geelong (Greater) C
945			1,076			Corio		20302104231	2104231	Highton	Geelong	Geelong	Geelong (Greater) C
335			353			Corio		20302104232	2104232	Highton	Geelong	Geelong	Geelong (Greater) C
319			315			Corio		20302104233	2104233	Highton	Geelong	Geelong	Geelong (Greater) C
549			610			Corio		20302104234	2104234	Highton	Geelong	Geelong	Geelong (Greater) C
309			318			Corio		20302104235	2104235	Highton	Geelong	Geelong	Geelong (Greater) C
231			242			Corio		20302104236	2104236	Highton	Geelong	Geelong	Geelong (Greater) C
443			472			Corio		20302104237	2104237	Highton	Geelong	Geelong	Geelong (Greater) C
336			397			Corio		20302104238	2104238	Highton	Geelong	Geelong	Geelong (Greater) C
251			255			Corio		20302104239	2104239	Highton	Geelong	Geelong	Geelong (Greater) C
262			271			Corio		20302104240	2104240	Highton	Geelong	Geelong	Geelong (Greater) C
204			211			Corio		20302104242	2104242	Highton	Geelong	Geelong	Geelong (Greater) C
392			411			Corio		20302104243	2104243	Highton	Geelong	Geelong	Geelong (Greater) C
0			0			Corio		20302104244	2104244	Highton	Geelong	Geelong	Geelong (Greater) C
0			0			Corangamite	Corio	20302104246	2104246	Highton	Geelong	Geelong	Geelong (Greater) C
0	14,974		0	15,982		Corangamite	Corio	20302104249	2104249	Highton	Geelong	Geelong	Geelong (Greater) C
5			6			Corio		20302104303	2104303	Lara	Geelong	Geelong	Geelong (Greater) C
0	5		0	6		Corio		20302104340	2104340	Lara	Geelong	Geelong	Geelong (Greater) C
380			406			Corio		20302104501	2104501	Newcomb - Moolap	Geelong	Geelong	Geelong (Greater) C
303			326			Corio		20302104502	2104502	Newcomb - Moolap	Geelong	Geelong	Geelong (Greater) C
279			262			Corio		20302104503	2104503	Newcomb - Moolap	Geelong	Geelong	Geelong (Greater) C
493			501			Corio		20302104504	2104504	Newcomb - Moolap	Geelong	Geelong	Geelong (Greater) C
373			382			Corio		20302104505	2104505	Newcomb - Moolap	Geelong	Geelong	Geelong (Greater) C
375			388			Corio		20302104506	2104506	Newcomb - Moolap	Geelong	Geelong	Geelong (Greater) C

4,251,806			4,567,191			Current CED	If Changed Proposed CED	SA1_MAINCODE_2016	SA1_7DIGITCODE_2016	SA2_NAME_2016	SA3_NAME_2016	SA4_NAME_2016	LGA
4,251,806			4,567,191										
SA1	SA2	CED	SA1	SA2	CED								
349			369			Corio		20302104507	2104507	Newcomb - Moolap	Geelong	Geelong	Geelong (Greater) C
374			363			Corio		20302104508	2104508	Newcomb - Moolap	Geelong	Geelong	Geelong (Greater) C
245			247			Corio		20302104509	2104509	Newcomb - Moolap	Geelong	Geelong	Geelong (Greater) C
37			39			Corio		20302104510	2104510	Newcomb - Moolap	Geelong	Geelong	Geelong (Greater) C
315			328			Corio		20302104511	2104511	Newcomb - Moolap	Geelong	Geelong	Geelong (Greater) C
276			281			Corio		20302104512	2104512	Newcomb - Moolap	Geelong	Geelong	Geelong (Greater) C
306			312			Corio		20302104513	2104513	Newcomb - Moolap	Geelong	Geelong	Geelong (Greater) C
323			336			Corio		20302104514	2104514	Newcomb - Moolap	Geelong	Geelong	Geelong (Greater) C
242			249			Corio		20302104515	2104515	Newcomb - Moolap	Geelong	Geelong	Geelong (Greater) C
311			321			Corio		20302104516	2104516	Newcomb - Moolap	Geelong	Geelong	Geelong (Greater) C
461			535			Corio		20302104517	2104517	Newcomb - Moolap	Geelong	Geelong	Geelong (Greater) C
203			217			Corio		20302104518	2104518	Newcomb - Moolap	Geelong	Geelong	Geelong (Greater) C
399			423			Corio		20302104520	2104520	Newcomb - Moolap	Geelong	Geelong	Geelong (Greater) C
261			251			Corio		20302104521	2104521	Newcomb - Moolap	Geelong	Geelong	Geelong (Greater) C
288			301			Corio		20302104523	2104523	Newcomb - Moolap	Geelong	Geelong	Geelong (Greater) C
313			313			Corio		20302104524	2104524	Newcomb - Moolap	Geelong	Geelong	Geelong (Greater) C
369			374			Corio		20302104525	2104525	Newcomb - Moolap	Geelong	Geelong	Geelong (Greater) C
273			266			Corio		20302104526	2104526	Newcomb - Moolap	Geelong	Geelong	Geelong (Greater) C
311			319			Corio		20302104527	2104527	Newcomb - Moolap	Geelong	Geelong	Geelong (Greater) C
344			348			Corio		20302104528	2104528	Newcomb - Moolap	Geelong	Geelong	Geelong (Greater) C
322			333			Corio		20302104530	2104530	Newcomb - Moolap	Geelong	Geelong	Geelong (Greater) C
357			364			Corio		20302104531	2104531	Newcomb - Moolap	Geelong	Geelong	Geelong (Greater) C
276			281			Corio		20302104532	2104532	Newcomb - Moolap	Geelong	Geelong	Geelong (Greater) C
380			392			Corio		20302104533	2104533	Newcomb - Moolap	Geelong	Geelong	Geelong (Greater) C
356			341			Corio		20302104534	2104534	Newcomb - Moolap	Geelong	Geelong	Geelong (Greater) C
374			385			Corio		20302104535	2104535	Newcomb - Moolap	Geelong	Geelong	Geelong (Greater) C
0	10,268		0	10,553		Corio		20302104536	2104536	Newcomb - Moolap	Geelong	Geelong	Geelong (Greater) C
7,583	7,583		7,927	7,927		Corio		20302104601-25	2104601-25	Newtown (Vic.)	Geelong	Geelong	Geelong (Greater) C
11,373	11,373	111,903	11,907	11,907	118,213	Corio		20302104701-40	2104701-40	North Geelong - Bell Park	Geelong	Geelong	Geelong (Greater) C
DEAKIN													
8,467	8,467		8,783	8,783		Deakin		21103126301-30	2126301-30	Bayswater North	Maroondah	Melbourne - Outer East	Maroondah C
10,944	10,944		11,409	11,409		Deakin		21103145001-38	2145001-38	Croydon - East	Maroondah	Melbourne - Outer East	Maroondah C
9,887	9,887		10,431	10,431		Deakin		21103145101-26	2145101-26	Croydon - West	Maroondah	Melbourne - Outer East	Maroondah C
391			402			Deakin		21103126501	2126501	Croydon Hills - Warranwood	Maroondah	Melbourne - Outer East	Maroondah C
300			295			Deakin		21103126502	2126502	Croydon Hills - Warranwood	Maroondah	Melbourne - Outer East	Maroondah C
252			252			Deakin		21103126503	2126503	Croydon Hills - Warranwood	Maroondah	Melbourne - Outer East	Maroondah C
261			255			Deakin		21103126504	2126504	Croydon Hills - Warranwood	Maroondah	Melbourne - Outer East	Maroondah C
339			343			Deakin		21103126505	2126505	Croydon Hills - Warranwood	Maroondah	Melbourne - Outer East	Maroondah C
301			304			Deakin		21103126506	2126506	Croydon Hills - Warranwood	Maroondah	Melbourne - Outer East	Maroondah C
309			302			Deakin		21103126507	2126507	Croydon Hills - Warranwood	Maroondah	Melbourne - Outer East	Maroondah C
362			390			Deakin		21103126508	2126508	Croydon Hills - Warranwood	Maroondah	Melbourne - Outer East	Maroondah C
368			362			Deakin		21103126509	2126509	Croydon Hills - Warranwood	Maroondah	Melbourne - Outer East	Maroondah C
301			322			Deakin		21103126510	2126510	Croydon Hills - Warranwood	Maroondah	Melbourne - Outer East	Maroondah C
366			387			Deakin		21103126511	2126511	Croydon Hills - Warranwood	Maroondah	Melbourne - Outer East	Maroondah C
406			417			Deakin		21103126512	2126512	Croydon Hills - Warranwood	Maroondah	Melbourne - Outer East	Maroondah C
496			524			Deakin		21103126513	2126513	Croydon Hills - Warranwood	Maroondah	Melbourne - Outer East	Maroondah C
395			406			Deakin		21103126514	2126514	Croydon Hills - Warranwood	Maroondah	Melbourne - Outer East	Maroondah C
404			422			Deakin		21103126515	2126515	Croydon Hills - Warranwood	Maroondah	Melbourne - Outer East	Maroondah C
214			226			Deakin		21103126516	2126516	Croydon Hills - Warranwood	Maroondah	Melbourne - Outer East	Maroondah C
292			302			Deakin		21103126517	2126517	Croydon Hills - Warranwood	Maroondah	Melbourne - Outer East	Maroondah C
254			266			Deakin		21103126518	2126518	Croydon Hills - Warranwood	Maroondah	Melbourne - Outer East	Maroondah C
367			347			Deakin		21103126519	2126519	Croydon Hills - Warranwood	Maroondah	Melbourne - Outer East	Maroondah C
388			386			Deakin		21103126520	2126520	Croydon Hills - Warranwood	Maroondah	Melbourne - Outer East	Maroondah C
170			176			Deakin		21103126521	2126521	Croydon Hills - Warranwood	Maroondah	Melbourne - Outer East	Maroondah C
163			152			Menzies	Deakin	21103126522	2126522	Croydon Hills - Warranwood	Maroondah	Melbourne - Outer East	Maroondah C
438			454			Menzies	Deakin	21103126523	2126523	Croydon Hills - Warranwood	Maroondah	Melbourne - Outer East	Maroondah C
342			327			Menzies	Deakin	21103126524	2126524	Croydon Hills - Warranwood	Maroondah	Melbourne - Outer East	Maroondah C

4,251,806	4,251,806	4,251,806	4,567,191	4,567,191	4,567,191										
Curr. Enrol. 15/7/20: 4,251,806			Proj. Enrol. 26/1/25: 4,567,191				If Changed								
SA1	SA2	CED	SA1	SA2	CED	Current CED	Proposed CED	SA1_MAINCODE_2016	SA1_7DIGITCODE_2016	SA2_NAME_2016	SA3_NAME_2016	SA4_NAME_2016	LGA		
302			323			Deakin		21103126525	2126525	Croydon Hills - Warranwood	Maroondah	Melbourne - Outer East	Maroondah C		
221			229			Deakin		21103126526	2126526	Croydon Hills - Warranwood	Maroondah	Melbourne - Outer East	Maroondah C		
241			261			Deakin		21103126527	2126527	Croydon Hills - Warranwood	Maroondah	Melbourne - Outer East	Maroondah C		
269			268			Menzies	Deakin	21103126528	2126528	Croydon Hills - Warranwood	Maroondah	Melbourne - Outer East	Maroondah C		
387			410			Menzies	Deakin	21103126529	2126529	Croydon Hills - Warranwood	Maroondah	Melbourne - Outer East	Maroondah C		
258			281			Menzies	Deakin	21103126530	2126530	Croydon Hills - Warranwood	Maroondah	Melbourne - Outer East	Maroondah C		
352			357			Menzies	Deakin	21103126531	2126531	Croydon Hills - Warranwood	Maroondah	Melbourne - Outer East	Maroondah C		
323			341			Menzies	Deakin	21103126532	2126532	Croydon Hills - Warranwood	Maroondah	Melbourne - Outer East	Maroondah C		
302			310			Menzies	Deakin	21103126533	2126533	Croydon Hills - Warranwood	Maroondah	Melbourne - Outer East	Maroondah C		
249			260			Menzies	Deakin	21103126534	2126534	Croydon Hills - Warranwood	Maroondah	Melbourne - Outer East	Maroondah C		
300			305			Deakin		21103126535	2126535	Croydon Hills - Warranwood	Maroondah	Melbourne - Outer East	Maroondah C		
184			183			Deakin		21103126536	2126536	Croydon Hills - Warranwood	Maroondah	Melbourne - Outer East	Maroondah C		
265			259			Deakin		21103126537	2126537	Croydon Hills - Warranwood	Maroondah	Melbourne - Outer East	Maroondah C		
163			169			Menzies	Deakin	21103126538	2126538	Croydon Hills - Warranwood	Maroondah	Melbourne - Outer East	Maroondah C		
315			339			Menzies	Deakin	21103126539	2126539	Croydon Hills - Warranwood	Maroondah	Melbourne - Outer East	Maroondah C		
164			161			Deakin		21103126540	2126540	Croydon Hills - Warranwood	Maroondah	Melbourne - Outer East	Maroondah C		
315			319			Deakin		21103126541	2126541	Croydon Hills - Warranwood	Maroondah	Melbourne - Outer East	Maroondah C		
174			182			Deakin		21103126542	2126542	Croydon Hills - Warranwood	Maroondah	Melbourne - Outer East	Maroondah C		
261			267			Menzies	Deakin	21103126543	2126543	Croydon Hills - Warranwood	Maroondah	Melbourne - Outer East	Maroondah C		
395	13,319		400	13,643		Deakin		21103126544	2126544	Croydon Hills - Warranwood	Maroondah	Melbourne - Outer East	Maroondah C		
3,509	3,509		3,668	3,668		Deakin		21103145201-13	2145201-13	Croydon South	Maroondah	Melbourne - Outer East	Maroondah C		
11,631	11,631		12,252	12,252		Deakin		21103126601-48	2126601-48	Ringwood	Maroondah	Melbourne - Outer East	Maroondah C		
14,279	14,279		14,820	14,820		Deakin		21103126701-47	2126701-47	Ringwood East	Maroondah	Melbourne - Outer East	Maroondah C		
7,021	7,021		7,174	7,174		Deakin		21103126801-23	2126801-23	Ringwood North	Maroondah	Melbourne - Outer East	Maroondah C		
126			120			Deakin		21104126903	2126903	Forest Hill	Whitehorse - East	Melbourne - Outer East	Whitehorse C		
170			167			Deakin		21104126913	2126913	Forest Hill	Whitehorse - East	Melbourne - Outer East	Whitehorse C		
279			279			Deakin		21104126914	2126914	Forest Hill	Whitehorse - East	Melbourne - Outer East	Whitehorse C		
217			222			Deakin		21104126915	2126915	Forest Hill	Whitehorse - East	Melbourne - Outer East	Whitehorse C		
316			320			Deakin		21104126916	2126916	Forest Hill	Whitehorse - East	Melbourne - Outer East	Whitehorse C		
450			467			Deakin		21104126917	2126917	Forest Hill	Whitehorse - East	Melbourne - Outer East	Whitehorse C		
238			249			Deakin		21104126918	2126918	Forest Hill	Whitehorse - East	Melbourne - Outer East	Whitehorse C		
285			294			Deakin		21104126919	2126919	Forest Hill	Whitehorse - East	Melbourne - Outer East	Whitehorse C		
386			416			Deakin		21104126920	2126920	Forest Hill	Whitehorse - East	Melbourne - Outer East	Whitehorse C		
508	2,975		542	3,076		Deakin		21104126921	2126921	Forest Hill	Whitehorse - East	Melbourne - Outer East	Whitehorse C		
387			383			Deakin		21104127001	2127001	Mitcham (Vic.)	Whitehorse - East	Melbourne - Outer East	Whitehorse C		
389			406			Deakin		21104127002	2127002	Mitcham (Vic.)	Whitehorse - East	Melbourne - Outer East	Whitehorse C		
205			219			Deakin		21104127003	2127003	Mitcham (Vic.)	Whitehorse - East	Melbourne - Outer East	Whitehorse C		
438			458			Deakin		21104127004	2127004	Mitcham (Vic.)	Whitehorse - East	Melbourne - Outer East	Whitehorse C		
338			352			Deakin		21104127005	2127005	Mitcham (Vic.)	Whitehorse - East	Melbourne - Outer East	Whitehorse C		
328			350			Deakin		21104127006	2127006	Mitcham (Vic.)	Whitehorse - East	Melbourne - Outer East	Whitehorse C		
277			280			Deakin		21104127007	2127007	Mitcham (Vic.)	Whitehorse - East	Melbourne - Outer East	Whitehorse C		
275			277			Deakin		21104127008	2127008	Mitcham (Vic.)	Whitehorse - East	Melbourne - Outer East	Whitehorse C		
314			325			Deakin		21104127009	2127009	Mitcham (Vic.)	Whitehorse - East	Melbourne - Outer East	Whitehorse C		
444			488			Deakin		21104127010	2127010	Mitcham (Vic.)	Whitehorse - East	Melbourne - Outer East	Whitehorse C		
477			513			Deakin		21104127012	2127012	Mitcham (Vic.)	Whitehorse - East	Melbourne - Outer East	Whitehorse C		
265			273			Deakin		21104127013	2127013	Mitcham (Vic.)	Whitehorse - East	Melbourne - Outer East	Whitehorse C		
306			313			Deakin		21104127014	2127014	Mitcham (Vic.)	Whitehorse - East	Melbourne - Outer East	Whitehorse C		
229			223			Deakin		21104127015	2127015	Mitcham (Vic.)	Whitehorse - East	Melbourne - Outer East	Whitehorse C		
333			350			Deakin		21104127016	2127016	Mitcham (Vic.)	Whitehorse - East	Melbourne - Outer East	Whitehorse C		
308			330			Deakin		21104127017	2127017	Mitcham (Vic.)	Whitehorse - East	Melbourne - Outer East	Whitehorse C		
246			253			Deakin		21104127018	2127018	Mitcham (Vic.)	Whitehorse - East	Melbourne - Outer East	Whitehorse C		
309			323			Deakin		21104127019	2127019	Mitcham (Vic.)	Whitehorse - East	Melbourne - Outer East	Whitehorse C		
277			299			Deakin		21104127020	2127020	Mitcham (Vic.)	Whitehorse - East	Melbourne - Outer East	Whitehorse C		
204			212			Deakin		21104127021	2127021	Mitcham (Vic.)	Whitehorse - East	Melbourne - Outer East	Whitehorse C		
205			212			Deakin		21104127022	2127022	Mitcham (Vic.)	Whitehorse - East	Melbourne - Outer East	Whitehorse C		
333			346			Deakin		21104127023	2127023	Mitcham (Vic.)	Whitehorse - East	Melbourne - Outer East	Whitehorse C		
428			448			Deakin		21104127024	2127024	Mitcham (Vic.)	Whitehorse - East	Melbourne - Outer East	Whitehorse C		
392			410			Deakin		21104127025	2127025	Mitcham (Vic.)	Whitehorse - East	Melbourne - Outer East	Whitehorse C		

4,251,806			4,567,191			Current CED	If Changed Proposed CED	SA1_MAINCODE_2016	SA1_7DIGITCODE_2016	SA2_NAME_2016	SA3_NAME_2016	SA4_NAME_2016	LGA
SA1	SA2	CED	SA1	SA2	CED								
303			316			Deakin		21104127026	2127026	Mitcham (Vic.)	Whitehorse - East	Melbourne - Outer East	Whitehorse C
256			250			Deakin		21104127027	2127027	Mitcham (Vic.)	Whitehorse - East	Melbourne - Outer East	Whitehorse C
215			224			Deakin		21104127028	2127028	Mitcham (Vic.)	Whitehorse - East	Melbourne - Outer East	Whitehorse C
296			310			Deakin		21104127029	2127029	Mitcham (Vic.)	Whitehorse - East	Melbourne - Outer East	Whitehorse C
169			179			Deakin		21104127030	2127030	Mitcham (Vic.)	Whitehorse - East	Melbourne - Outer East	Whitehorse C
150			142			Deakin		21104127031	2127031	Mitcham (Vic.)	Whitehorse - East	Melbourne - Outer East	Whitehorse C
295			296			Deakin		21104127032	2127032	Mitcham (Vic.)	Whitehorse - East	Melbourne - Outer East	Whitehorse C
180			193			Deakin		21104127033	2127033	Mitcham (Vic.)	Whitehorse - East	Melbourne - Outer East	Whitehorse C
266			285			Deakin		21104127034	2127034	Mitcham (Vic.)	Whitehorse - East	Melbourne - Outer East	Whitehorse C
185			189			Deakin		21104127035	2127035	Mitcham (Vic.)	Whitehorse - East	Melbourne - Outer East	Whitehorse C
0			0			Deakin		21104127036	2127036	Mitcham (Vic.)	Whitehorse - East	Melbourne - Outer East	Whitehorse C
261			279			Deakin		21104127037	2127037	Mitcham (Vic.)	Whitehorse - East	Melbourne - Outer East	Whitehorse C
191			206			Deakin		21104127038	2127038	Mitcham (Vic.)	Whitehorse - East	Melbourne - Outer East	Whitehorse C
134			149			Deakin		21104127039	2127039	Mitcham (Vic.)	Whitehorse - East	Melbourne - Outer East	Whitehorse C
0	10,608		0	11,061		Deakin		21104127040	2127040	Mitcham (Vic.)	Whitehorse - East	Melbourne - Outer East	Whitehorse C
1			1			Deakin		21104127101	2127101	Nunawading	Whitehorse - East	Melbourne - Outer East	Whitehorse C
175			180			Deakin		21104127104	2127104	Nunawading	Whitehorse - East	Melbourne - Outer East	Whitehorse C
464			498			Deakin		21104127105	2127105	Nunawading	Whitehorse - East	Melbourne - Outer East	Whitehorse C
317			342			Deakin		21104127106	2127106	Nunawading	Whitehorse - East	Melbourne - Outer East	Whitehorse C
231			248			Deakin		21104127107	2127107	Nunawading	Whitehorse - East	Melbourne - Outer East	Whitehorse C
281			306			Deakin		21104127111	2127111	Nunawading	Whitehorse - East	Melbourne - Outer East	Whitehorse C
262			289			Deakin		21104127112	2127112	Nunawading	Whitehorse - East	Melbourne - Outer East	Whitehorse C
370			384			Deakin		21104127113	2127113	Nunawading	Whitehorse - East	Melbourne - Outer East	Whitehorse C
151			155			Deakin		21104127114	2127114	Nunawading	Whitehorse - East	Melbourne - Outer East	Whitehorse C
194			206			Deakin		21104127120	2127120	Nunawading	Whitehorse - East	Melbourne - Outer East	Whitehorse C
360			380			Deakin		21104127121	2127121	Nunawading	Whitehorse - East	Melbourne - Outer East	Whitehorse C
168	2,974		165	3,154		Deakin		21104127128	2127128	Nunawading	Whitehorse - East	Melbourne - Outer East	Whitehorse C
6,989	6,989		7,281	7,281		Deakin		21104127201-25	2127201-25	Vermont	Whitehorse - East	Melbourne - Outer East	Whitehorse C
8,099	8,099	110,702	8,183	8,183	114,935	Deakin		21104127301-30	2127301-30	Vermont South	Whitehorse - East	Melbourne - Outer East	Whitehorse C
DUNKLEY													
211			218			Dunkley		21401137001	2137001	Carrum Downs	Frankston	Mornington Peninsula	Frankston C
218			221			Dunkley		21401137002	2137002	Carrum Downs	Frankston	Mornington Peninsula	Frankston C
352			369			Dunkley		21401137003	2137003	Carrum Downs	Frankston	Mornington Peninsula	Frankston C
310			311			Dunkley		21401137004	2137004	Carrum Downs	Frankston	Mornington Peninsula	Frankston C
391			406			Dunkley		21401137014	2137014	Carrum Downs	Frankston	Mornington Peninsula	Frankston C
193			204			Dunkley		21401137015	2137015	Carrum Downs	Frankston	Mornington Peninsula	Frankston C
275			289			Dunkley		21401137016	2137016	Carrum Downs	Frankston	Mornington Peninsula	Frankston C
290			311			Dunkley		21401137017	2137017	Carrum Downs	Frankston	Mornington Peninsula	Frankston C
254			271			Dunkley		21401137018	2137018	Carrum Downs	Frankston	Mornington Peninsula	Frankston C
495			508			Dunkley		21401137019	2137019	Carrum Downs	Frankston	Mornington Peninsula	Frankston C
282			291			Dunkley		21401137020	2137020	Carrum Downs	Frankston	Mornington Peninsula	Frankston C
196			202			Dunkley		21401137021	2137021	Carrum Downs	Frankston	Mornington Peninsula	Frankston C
259			279			Dunkley		21401137022	2137022	Carrum Downs	Frankston	Mornington Peninsula	Frankston C
0			0			Dunkley		21401137025	2137025	Carrum Downs	Frankston	Mornington Peninsula	Frankston C
6			6			Dunkley		21401137027	2137027	Carrum Downs	Frankston	Mornington Peninsula	Frankston C
0			0			Dunkley		21401137029	2137029	Carrum Downs	Frankston	Mornington Peninsula	Frankston C
205			219			Dunkley		21401137030	2137030	Carrum Downs	Frankston	Mornington Peninsula	Frankston C
375			406			Dunkley		21401137031	2137031	Carrum Downs	Frankston	Mornington Peninsula	Frankston C
587			616			Dunkley		21401137033	2137033	Carrum Downs	Frankston	Mornington Peninsula	Frankston C
212			224			Dunkley		21401137034	2137034	Carrum Downs	Frankston	Mornington Peninsula	Frankston C
241			247			Dunkley		21401137035	2137035	Carrum Downs	Frankston	Mornington Peninsula	Frankston C
258			285			Dunkley		21401137036	2137036	Carrum Downs	Frankston	Mornington Peninsula	Frankston C
279			291			Dunkley		21401137037	2137037	Carrum Downs	Frankston	Mornington Peninsula	Frankston C
143			151			Dunkley		21401137038	2137038	Carrum Downs	Frankston	Mornington Peninsula	Frankston C
143			150			Dunkley		21401137039	2137039	Carrum Downs	Frankston	Mornington Peninsula	Frankston C
318			327			Dunkley		21401137040	2137040	Carrum Downs	Frankston	Mornington Peninsula	Frankston C
298			287			Dunkley		21401137041	2137041	Carrum Downs	Frankston	Mornington Peninsula	Frankston C

4,251,806			4,251,806			4,567,191			4,567,191					
Curr. Enrol. 15/7/20: 4,251,806			Proj. Enrol. 26/1/25: 4,567,191						If Changed					
SA1	SA2	CED	SA1	SA2	CED	Current CED	Proposed CED	SA1_MAINCODE_2016	SA1_7DIGITCODE_2016	SA2_NAME_2016	SA3_NAME_2016	SA4_NAME_2016	LGA	
365			382			Dunkley		21401137042	2137042	Carrum Downs	Frankston	Mornington Peninsula	Frankston C	
249			267			Dunkley		21401137043	2137043	Carrum Downs	Frankston	Mornington Peninsula	Frankston C	
256			265			Dunkley		21401137045	2137045	Carrum Downs	Frankston	Mornington Peninsula	Frankston C	
239	7,900		230	8,233		Dunkley		21401137057	2137057	Carrum Downs	Frankston	Mornington Peninsula	Frankston C	
16,540	16,540		17,052	17,052		Dunkley		21401137101-55	2137101-55	Frankston	Frankston	Mornington Peninsula	Frankston C	
13,586	13,586		13,380	13,380		Dunkley		21401137201-48	2137201-48	Frankston North	Frankston	Mornington Peninsula	Frankston C	
13,761	13,761		13,791	13,791		Dunkley		21401137301-46	2137301-46	Frankston South	Frankston	Mornington Peninsula	Frankston C	
312			329			Dunkley		21401137401	2137401	Langwarrin	Frankston	Mornington Peninsula	Frankston C	
488			487			Dunkley		21401137402	2137402	Langwarrin	Frankston	Mornington Peninsula	Frankston C	
244			257			Dunkley		21401137403	2137403	Langwarrin	Frankston	Mornington Peninsula	Frankston C	
399			422			Dunkley		21401137404	2137404	Langwarrin	Frankston	Mornington Peninsula	Frankston C	
358			372			Dunkley		21401137405	2137405	Langwarrin	Frankston	Mornington Peninsula	Frankston C	
400			418			Dunkley		21401137406	2137406	Langwarrin	Frankston	Mornington Peninsula	Frankston C	
356			355			Dunkley		21401137408	2137408	Langwarrin	Frankston	Mornington Peninsula	Frankston C	
245			270			Dunkley		21401137409	2137409	Langwarrin	Frankston	Mornington Peninsula	Frankston C	
286			304			Dunkley		21401137410	2137410	Langwarrin	Frankston	Mornington Peninsula	Frankston C	
329			357			Dunkley		21401137411	2137411	Langwarrin	Frankston	Mornington Peninsula	Frankston C	
260			269			Dunkley		21401137412	2137412	Langwarrin	Frankston	Mornington Peninsula	Frankston C	
410			435			Dunkley		21401137413	2137413	Langwarrin	Frankston	Mornington Peninsula	Frankston C	
267			296			Dunkley		21401137415	2137415	Langwarrin	Frankston	Mornington Peninsula	Frankston C	
270			266			Dunkley		21401137416	2137416	Langwarrin	Frankston	Mornington Peninsula	Frankston C	
402			409			Dunkley		21401137417	2137417	Langwarrin	Frankston	Mornington Peninsula	Frankston C	
221			223			Dunkley		21401137418	2137418	Langwarrin	Frankston	Mornington Peninsula	Frankston C	
269			286			Dunkley		21401137419	2137419	Langwarrin	Frankston	Mornington Peninsula	Frankston C	
259			282			Dunkley		21401137420	2137420	Langwarrin	Frankston	Mornington Peninsula	Frankston C	
272			292			Dunkley		21401137421	2137421	Langwarrin	Frankston	Mornington Peninsula	Frankston C	
264			288			Dunkley		21401137422	2137422	Langwarrin	Frankston	Mornington Peninsula	Frankston C	
210			211			Dunkley		21401137423	2137423	Langwarrin	Frankston	Mornington Peninsula	Frankston C	
391			387			Dunkley		21401137424	2137424	Langwarrin	Frankston	Mornington Peninsula	Frankston C	
255			254			Dunkley		21401137425	2137425	Langwarrin	Frankston	Mornington Peninsula	Frankston C	
395			413			Dunkley		21401137428	2137428	Langwarrin	Frankston	Mornington Peninsula	Frankston C	
427			437			Dunkley		21401137429	2137429	Langwarrin	Frankston	Mornington Peninsula	Frankston C	
315			319			Dunkley		21401137430	2137430	Langwarrin	Frankston	Mornington Peninsula	Frankston C	
228			238			Dunkley		21401137431	2137431	Langwarrin	Frankston	Mornington Peninsula	Frankston C	
284			290			Dunkley		21401137432	2137432	Langwarrin	Frankston	Mornington Peninsula	Frankston C	
276			271			Dunkley		21401137433	2137433	Langwarrin	Frankston	Mornington Peninsula	Frankston C	
307			324			Dunkley		21401137434	2137434	Langwarrin	Frankston	Mornington Peninsula	Frankston C	
1			1			Dunkley		21401137435	2137435	Langwarrin	Frankston	Mornington Peninsula	Frankston C	
387			411			Dunkley		21401137436	2137436	Langwarrin	Frankston	Mornington Peninsula	Frankston C	
323			339			Dunkley		21401137437	2137437	Langwarrin	Frankston	Mornington Peninsula	Frankston C	
383			408			Dunkley		21401137438	2137438	Langwarrin	Frankston	Mornington Peninsula	Frankston C	
213			224			Dunkley		21401137439	2137439	Langwarrin	Frankston	Mornington Peninsula	Frankston C	
231			247			Dunkley		21401137440	2137440	Langwarrin	Frankston	Mornington Peninsula	Frankston C	
377			377			Dunkley		21401137441	2137441	Langwarrin	Frankston	Mornington Peninsula	Frankston C	
421			437			Dunkley		21401137442	2137442	Langwarrin	Frankston	Mornington Peninsula	Frankston C	
407			434			Dunkley		21401137443	2137443	Langwarrin	Frankston	Mornington Peninsula	Frankston C	
912			967			Dunkley		21401137444	2137444	Langwarrin	Frankston	Mornington Peninsula	Frankston C	
372			386			Dunkley		21401137445	2137445	Langwarrin	Frankston	Mornington Peninsula	Frankston C	
256			275			Dunkley		21401137446	2137446	Langwarrin	Frankston	Mornington Peninsula	Frankston C	
313			326			Dunkley		21401137447	2137447	Langwarrin	Frankston	Mornington Peninsula	Frankston C	
397			401			Dunkley		21401137448	2137448	Langwarrin	Frankston	Mornington Peninsula	Frankston C	
300			315			Dunkley		21401137449	2137449	Langwarrin	Frankston	Mornington Peninsula	Frankston C	
247			264			Dunkley		21401137450	2137450	Langwarrin	Frankston	Mornington Peninsula	Frankston C	
285			299			Dunkley		21401137451	2137451	Langwarrin	Frankston	Mornington Peninsula	Frankston C	
327			358			Dunkley		21401137452	2137452	Langwarrin	Frankston	Mornington Peninsula	Frankston C	
348			374			Dunkley		21401137453	2137453	Langwarrin	Frankston	Mornington Peninsula	Frankston C	
281			302			Dunkley		21401137454	2137454	Langwarrin	Frankston	Mornington Peninsula	Frankston C	
632	16,812		654	17,560		Dunkley		21401137455	2137455	Langwarrin	Frankston	Mornington Peninsula	Frankston C	

4,251,806	4,251,806	4,251,806	4,567,191	4,567,191	4,567,191										
Curr. Enrol. 15/7/20: 4,251,806			Proj. Enrol. 26/1/25: 4,567,191				If Changed								
SA1	SA2	CED	SA1	SA2	CED	Current CED	Proposed CED	SA1_MAINCODE_2016	SA1_7DIGITCODE_2016	SA2_NAME_2016	SA3_NAME_2016	SA4_NAME_2016	LGA		
12,479	12,479		12,615	12,615		Dunkley		21401137501-41	2137501-41	Seaford (Vic.)	Frankston	Mornington Peninsula	Frankston C		
660			690			Dunkley		21401137603	2137603	Skye - Sandhurst	Frankston	Mornington Peninsula	Frankston C		
245			267			Dunkley		21401137604	2137604	Skye - Sandhurst	Frankston	Mornington Peninsula	Frankston C		
472			517			Dunkley		21401137605	2137605	Skye - Sandhurst	Frankston	Mornington Peninsula	Frankston C		
266			275			Dunkley		21401137619	2137619	Skye - Sandhurst	Frankston	Mornington Peninsula	Frankston C		
233	1,876		243	1,992		Dunkley		21401137620	2137620	Skye - Sandhurst	Frankston	Mornington Peninsula	Frankston C		
377			393			Flinders	Dunkley	21402138001	2138001	Mornington	Mornington Peninsula	Mornington Peninsula	Mornington Peninsula S		
330			336			Flinders	Dunkley	21402138002	2138002	Mornington	Mornington Peninsula	Mornington Peninsula	Mornington Peninsula S		
272			282			Flinders	Dunkley	21402138003	2138003	Mornington	Mornington Peninsula	Mornington Peninsula	Mornington Peninsula S		
539			587			Flinders	Dunkley	21402138004	2138004	Mornington	Mornington Peninsula	Mornington Peninsula	Mornington Peninsula S		
344			352			Flinders	Dunkley	21402138005	2138005	Mornington	Mornington Peninsula	Mornington Peninsula	Mornington Peninsula S		
224			237			Flinders	Dunkley	21402138006	2138006	Mornington	Mornington Peninsula	Mornington Peninsula	Mornington Peninsula S		
370			391			Flinders	Dunkley	21402138007	2138007	Mornington	Mornington Peninsula	Mornington Peninsula	Mornington Peninsula S		
421			451			Flinders	Dunkley	21402138008	2138008	Mornington	Mornington Peninsula	Mornington Peninsula	Mornington Peninsula S		
332			342			Flinders	Dunkley	21402138009	2138009	Mornington	Mornington Peninsula	Mornington Peninsula	Mornington Peninsula S		
345			365			Flinders	Dunkley	21402138010	2138010	Mornington	Mornington Peninsula	Mornington Peninsula	Mornington Peninsula S		
328			339			Flinders	Dunkley	21402138011	2138011	Mornington	Mornington Peninsula	Mornington Peninsula	Mornington Peninsula S		
233			239			Flinders	Dunkley	21402138012	2138012	Mornington	Mornington Peninsula	Mornington Peninsula	Mornington Peninsula S		
126			125			Flinders	Dunkley	21402138013	2138013	Mornington	Mornington Peninsula	Mornington Peninsula	Mornington Peninsula S		
650			656			Flinders	Dunkley	21402138014	2138014	Mornington	Mornington Peninsula	Mornington Peninsula	Mornington Peninsula S		
539			565			Flinders	Dunkley	21402138015	2138015	Mornington	Mornington Peninsula	Mornington Peninsula	Mornington Peninsula S		
496			534			Flinders	Dunkley	21402138016	2138016	Mornington	Mornington Peninsula	Mornington Peninsula	Mornington Peninsula S		
342			379			Flinders	Dunkley	21402138017	2138017	Mornington	Mornington Peninsula	Mornington Peninsula	Mornington Peninsula S		
516			565			Flinders	Dunkley	21402138018	2138018	Mornington	Mornington Peninsula	Mornington Peninsula	Mornington Peninsula S		
206			213			Flinders	Dunkley	21402138019	2138019	Mornington	Mornington Peninsula	Mornington Peninsula	Mornington Peninsula S		
344			362			Flinders	Dunkley	21402138020	2138020	Mornington	Mornington Peninsula	Mornington Peninsula	Mornington Peninsula S		
280			289			Flinders	Dunkley	21402138021	2138021	Mornington	Mornington Peninsula	Mornington Peninsula	Mornington Peninsula S		
290			320			Flinders	Dunkley	21402138022	2138022	Mornington	Mornington Peninsula	Mornington Peninsula	Mornington Peninsula S		
259			261			Flinders	Dunkley	21402138023	2138023	Mornington	Mornington Peninsula	Mornington Peninsula	Mornington Peninsula S		
313			327			Flinders	Dunkley	21402138024	2138024	Mornington	Mornington Peninsula	Mornington Peninsula	Mornington Peninsula S		
258			265			Flinders	Dunkley	21402138025	2138025	Mornington	Mornington Peninsula	Mornington Peninsula	Mornington Peninsula S		
241			246			Flinders	Dunkley	21402138026	2138026	Mornington	Mornington Peninsula	Mornington Peninsula	Mornington Peninsula S		
338			361			Flinders	Dunkley	21402138027	2138027	Mornington	Mornington Peninsula	Mornington Peninsula	Mornington Peninsula S		
358			379			Flinders	Dunkley	21402138028	2138028	Mornington	Mornington Peninsula	Mornington Peninsula	Mornington Peninsula S		
441			448			Flinders	Dunkley	21402138029	2138029	Mornington	Mornington Peninsula	Mornington Peninsula	Mornington Peninsula S		
326			340			Flinders	Dunkley	21402138030	2138030	Mornington	Mornington Peninsula	Mornington Peninsula	Mornington Peninsula S		
411			396			Flinders	Dunkley	21402138031	2138031	Mornington	Mornington Peninsula	Mornington Peninsula	Mornington Peninsula S		
259			284			Flinders	Dunkley	21402138032	2138032	Mornington	Mornington Peninsula	Mornington Peninsula	Mornington Peninsula S		
259			268			Flinders	Dunkley	21402138033	2138033	Mornington	Mornington Peninsula	Mornington Peninsula	Mornington Peninsula S		
435			450			Flinders	Dunkley	21402138034	2138034	Mornington	Mornington Peninsula	Mornington Peninsula	Mornington Peninsula S		
308			308			Flinders	Dunkley	21402138035	2138035	Mornington	Mornington Peninsula	Mornington Peninsula	Mornington Peninsula S		
318			320			Flinders	Dunkley	21402138036	2138036	Mornington	Mornington Peninsula	Mornington Peninsula	Mornington Peninsula S		
272			291			Flinders	Dunkley	21402138037	2138037	Mornington	Mornington Peninsula	Mornington Peninsula	Mornington Peninsula S		
367			369			Flinders	Dunkley	21402138038	2138038	Mornington	Mornington Peninsula	Mornington Peninsula	Mornington Peninsula S		
568			587			Flinders	Dunkley	21402138039	2138039	Mornington	Mornington Peninsula	Mornington Peninsula	Mornington Peninsula S		
311			328			Flinders	Dunkley	21402138040	2138040	Mornington	Mornington Peninsula	Mornington Peninsula	Mornington Peninsula S		
375			412			Flinders	Dunkley	21402138041	2138041	Mornington	Mornington Peninsula	Mornington Peninsula	Mornington Peninsula S		
250			277			Flinders	Dunkley	21402138042	2138042	Mornington	Mornington Peninsula	Mornington Peninsula	Mornington Peninsula S		
319			335			Flinders	Dunkley	21402138043	2138043	Mornington	Mornington Peninsula	Mornington Peninsula	Mornington Peninsula S		
210			220			Flinders	Dunkley	21402138044	2138044	Mornington	Mornington Peninsula	Mornington Peninsula	Mornington Peninsula S		
344			371			Flinders	Dunkley	21402138045	2138045	Mornington	Mornington Peninsula	Mornington Peninsula	Mornington Peninsula S		
188			192			Flinders	Dunkley	21402138046	2138046	Mornington	Mornington Peninsula	Mornington Peninsula	Mornington Peninsula S		
598			656			Flinders	Dunkley	21402138047	2138047	Mornington	Mornington Peninsula	Mornington Peninsula	Mornington Peninsula S		
1			1			Flinders	Dunkley	21402138048	2138048	Mornington	Mornington Peninsula	Mornington Peninsula	Mornington Peninsula S		
411			435			Flinders	Dunkley	21402138049	2138049	Mornington	Mornington Peninsula	Mornington Peninsula	Mornington Peninsula S		
235			229			Flinders	Dunkley	21402138050	2138050	Mornington	Mornington Peninsula	Mornington Peninsula	Mornington Peninsula S		
176			183			Flinders	Dunkley	21402138051	2138051	Mornington	Mornington Peninsula	Mornington Peninsula	Mornington Peninsula S		
9			9			Flinders	Dunkley	21402138052	2138052	Mornington	Mornington Peninsula	Mornington Peninsula	Mornington Peninsula S		

4,251,806			4,567,191			Curr. CED	If Changed Proposed CED	SA1_MAINCODE_2016	SA1_7DIGITCODE_2016	SA2_NAME_2016	SA3_NAME_2016	SA4_NAME_2016	LGA
SA1	SA2	CED	SA1	SA2	CED								
282			281			Flinders	Dunkley	21402138053	2138053	Mornington	Mornington Peninsula	Mornington Peninsula	Mornington Peninsula S
241			254			Flinders	Dunkley	21402138054	2138054	Mornington	Mornington Peninsula	Mornington Peninsula	Mornington Peninsula S
268			291			Flinders	Dunkley	21402138055	2138055	Mornington	Mornington Peninsula	Mornington Peninsula	Mornington Peninsula S
373			387			Flinders	Dunkley	21402138056	2138056	Mornington	Mornington Peninsula	Mornington Peninsula	Mornington Peninsula S
695			752			Flinders	Dunkley	21402138057	2138057	Mornington	Mornington Peninsula	Mornington Peninsula	Mornington Peninsula S
592			608			Flinders	Dunkley	21402138058	2138058	Mornington	Mornington Peninsula	Mornington Peninsula	Mornington Peninsula S
2	19,515		2	20,445		Flinders	Dunkley	21402138059	2138059	Mornington	Mornington Peninsula	Mornington Peninsula	Mornington Peninsula S
13,379	13,379	115,848	13,910	13,910	118,978	Dunkley		21402138101-44	2138101-44	Mount Eliza	Mornington Peninsula	Mornington Peninsula	Mornington Peninsula S
FLINDERS													
86	86		86	86		Flinders		20503108801	2108801	French Island	Gippsland - South West	Latrobe - Gippsland	Unincorporated Vic
237			267			Holt	Flinders	21203130301	2130301	Cranbourne South	Casey - South	Melbourne - South East	Casey C
354			399			Holt	Flinders	21203130302	2130302	Cranbourne South	Casey - South	Melbourne - South East	Casey C
258			276			Holt	Flinders	21203130303	2130303	Cranbourne South	Casey - South	Melbourne - South East	Casey C
147			153			Holt	Flinders	21203130305	2130305	Cranbourne South	Casey - South	Melbourne - South East	Casey C
411			466			Holt	Flinders	21203130306	2130306	Cranbourne South	Casey - South	Melbourne - South East	Casey C
291			326			Holt	Flinders	21203130307	2130307	Cranbourne South	Casey - South	Melbourne - South East	Casey C
410			441			Holt	Flinders	21203130308	2130308	Cranbourne South	Casey - South	Melbourne - South East	Casey C
397			442			Holt	Flinders	21203130309	2130309	Cranbourne South	Casey - South	Melbourne - South East	Casey C
137			150			Holt	Flinders	21203130310	2130310	Cranbourne South	Casey - South	Melbourne - South East	Casey C
181			210			Holt	Flinders	21203130311	2130311	Cranbourne South	Casey - South	Melbourne - South East	Casey C
147			161			Holt	Flinders	21203130312	2130312	Cranbourne South	Casey - South	Melbourne - South East	Casey C
248			274			Holt	Flinders	21203130313	2130313	Cranbourne South	Casey - South	Melbourne - South East	Casey C
395			417			Holt	Flinders	21203130314	2130314	Cranbourne South	Casey - South	Melbourne - South East	Casey C
697			933			Holt	Flinders	21203130315	2130315	Cranbourne South	Casey - South	Melbourne - South East	Casey C
594			783			Holt	Flinders	21203130316	2130316	Cranbourne South	Casey - South	Melbourne - South East	Casey C
461			533			Holt	Flinders	21203130317	2130317	Cranbourne South	Casey - South	Melbourne - South East	Casey C
435			511			Holt	Flinders	21203130318	2130318	Cranbourne South	Casey - South	Melbourne - South East	Casey C
1,552	7,352		2,315	9,057		Holt	Flinders	21203130319	2130319	Cranbourne South	Casey - South	Melbourne - South East	Casey C
26	26		35	35		Holt	Flinders	21203130430	2130430	Cranbourne West	Casey - South	Melbourne - South East	Casey C
384			418			Holt	Flinders	21203130801	2130801	Pearcedale - Tooradin	Casey - South	Melbourne - South East	Casey C
232			252			Holt	Flinders	21203130802	2130802	Pearcedale - Tooradin	Casey - South	Melbourne - South East	Casey C
315			348			Holt	Flinders	21203130803	2130803	Pearcedale - Tooradin	Casey - South	Melbourne - South East	Casey C
249			263			Holt	Flinders	21203130804	2130804	Pearcedale - Tooradin	Casey - South	Melbourne - South East	Casey C
262			272			Holt	Flinders	21203130805	2130805	Pearcedale - Tooradin	Casey - South	Melbourne - South East	Casey C
157			181			Holt	Flinders	21203130806	2130806	Pearcedale - Tooradin	Casey - South	Melbourne - South East	Casey C
0			0			Holt	Flinders	21203130807	2130807	Pearcedale - Tooradin	Casey - South	Melbourne - South East	Casey C
173			212			Holt	Flinders	21203130808	2130808	Pearcedale - Tooradin	Casey - South	Melbourne - South East	Casey C
345			361			Holt	Flinders	21203130809	2130809	Pearcedale - Tooradin	Casey - South	Melbourne - South East	Casey C
283			279			Holt	Flinders	21203130810	2130810	Pearcedale - Tooradin	Casey - South	Melbourne - South East	Casey C
284			305			Holt	Flinders	21203130811	2130811	Pearcedale - Tooradin	Casey - South	Melbourne - South East	Casey C
168			177			Holt	Flinders	21203130812	2130812	Pearcedale - Tooradin	Casey - South	Melbourne - South East	Casey C
259			255			Holt	Flinders	21203130813	2130813	Pearcedale - Tooradin	Casey - South	Melbourne - South East	Casey C
333			349			Holt	Flinders	21203130814	2130814	Pearcedale - Tooradin	Casey - South	Melbourne - South East	Casey C
223			237			Holt	Flinders	21203130815	2130815	Pearcedale - Tooradin	Casey - South	Melbourne - South East	Casey C
256			260			Holt	Flinders	21203130816	2130816	Pearcedale - Tooradin	Casey - South	Melbourne - South East	Casey C
565			618			Holt	Flinders	21203130817	2130817	Pearcedale - Tooradin	Casey - South	Melbourne - South East	Casey C
337			367			Holt	Flinders	21203130818	2130818	Pearcedale - Tooradin	Casey - South	Melbourne - South East	Casey C
181			201			Holt	Flinders	21203130819	2130819	Pearcedale - Tooradin	Casey - South	Melbourne - South East	Casey C
327			350			Holt	Flinders	21203130820	2130820	Pearcedale - Tooradin	Casey - South	Melbourne - South East	Casey C
227			246			Holt	Flinders	21203130821	2130821	Pearcedale - Tooradin	Casey - South	Melbourne - South East	Casey C
221	5,781		247	6,198		Holt	Flinders	21203130822	2130822	Pearcedale - Tooradin	Casey - South	Melbourne - South East	Casey C
348			369			Dunkley	Flinders	21401137426	2137426	Langwarrin	Frankston	Mornington Peninsula	Frankston C
628	976		666	1,035		Dunkley	Flinders	21401137427	2137427	Langwarrin	Frankston	Mornington Peninsula	Frankston C
9,956	9,956		11,168	11,168		Flinders		21402137701-25	2137701-25	Dromana	Mornington Peninsula	Mornington Peninsula	Mornington Peninsula S
4,573	4,573		4,586	4,586		Flinders		21402137801-18	2137801-18	Flinders	Mornington Peninsula	Mornington Peninsula	Mornington Peninsula S
17,090	17,090		17,944	17,944		Flinders		21402137901-50	2137901-50	Hastings - Somers	Mornington Peninsula	Mornington Peninsula	Mornington Peninsula S
14,138	14,138		14,945	14,945		Flinders		21402138201-40	2138201-40	Mount Martha	Mornington Peninsula	Mornington Peninsula	Mornington Peninsula S

4,251,806			4,251,806			4,567,191			4,567,191											
Curr. Enrol. 15/7/20: 4,251,806			Proj. Enrol. 26/1/25: 4,567,191						If Changed											
SA1	SA2	CED	SA1	SA2	CED	Current CED	Proposed CED	SA1_MAINCODE_2016	SA1_7DIGITCODE_2016	SA2_NAME_2016	SA3_NAME_2016	SA4_NAME_2016	LGA							
15,157	15,157		15,855	15,855		Flinders		21402138301-48	2138301-48	Point Nepean	Mornington Peninsula	Mornington Peninsula	Mornington Peninsula S							
17,571	17,571		17,652	17,652		Flinders		21402138401-53	2138401-53	Rosebud - McCrae	Mornington Peninsula	Mornington Peninsula	Mornington Peninsula S							
13,999	13,999	106,705	14,693	14,693	113,254	Flinders		21402138501-47	2138501-47	Somerville	Mornington Peninsula	Mornington Peninsula	Mornington Peninsula S							
FRASER																				
473			491			Fraser		21001122801	2122801	Keilor	Keilor	Melbourne - North West	Brimbank C							
263			268			Fraser		21001122802	2122802	Keilor	Keilor	Melbourne - North West	Brimbank C							
253			258			Fraser		21001122803	2122803	Keilor	Keilor	Melbourne - North West	Brimbank C							
405			419			Fraser		21001122812	2122812	Keilor	Keilor	Melbourne - North West	Brimbank C							
257			268			Fraser		21001122813	2122813	Keilor	Keilor	Melbourne - North West	Brimbank C							
268			295			Fraser		21001122814	2122814	Keilor	Keilor	Melbourne - North West	Brimbank C							
233			246			Fraser		21001122815	2122815	Keilor	Keilor	Melbourne - North West	Brimbank C							
143			140			Fraser		21001122816	2122816	Keilor	Keilor	Melbourne - North West	Brimbank C							
406			436			Fraser		21001122817	2122817	Keilor	Keilor	Melbourne - North West	Brimbank C							
0			0			Fraser		21001122818	2122818	Keilor	Keilor	Melbourne - North West	Brimbank C							
375			401			Fraser		21001122819	2122819	Keilor	Keilor	Melbourne - North West	Brimbank C							
349			349			Fraser		21001122820	2122820	Keilor	Keilor	Melbourne - North West	Brimbank C							
270			284			Fraser		21001122821	2122821	Keilor	Keilor	Melbourne - North West	Brimbank C							
326			327			Fraser		21001122822	2122822	Keilor	Keilor	Melbourne - North West	Brimbank C							
360			378			Fraser		21001122823	2122823	Keilor	Keilor	Melbourne - North West	Brimbank C							
55			55			Fraser		21001122824	2122824	Keilor	Keilor	Melbourne - North West	Brimbank C							
0			0			Fraser		21001122825	2122825	Keilor	Keilor	Melbourne - North West	Brimbank C							
137	4,573		140	4,755		Fraser		21001122826	2122826	Keilor	Keilor	Melbourne - North West	Brimbank C							
6,419	6,419		7,029	7,029		Fraser		21301132901-19	2132901-19	Cairnlea	Brimbank	Melbourne - West	Brimbank C							
155			156			Gorton	Fraser	21301133001	2133001	Deer Park - Derrimut	Brimbank	Melbourne - West	Brimbank C							
345			372			Gorton	Fraser	21301133018	2133018	Deer Park - Derrimut	Brimbank	Melbourne - West	Brimbank C							
378			396			Gorton	Fraser	21301133019	2133019	Deer Park - Derrimut	Brimbank	Melbourne - West	Brimbank C							
185			188			Gorton	Fraser	21301133022	2133022	Deer Park - Derrimut	Brimbank	Melbourne - West	Brimbank C							
209			219			Gorton	Fraser	21301133023	2133023	Deer Park - Derrimut	Brimbank	Melbourne - West	Brimbank C							
189			195			Gorton	Fraser	21301133024	2133024	Deer Park - Derrimut	Brimbank	Melbourne - West	Brimbank C							
199			196			Gorton	Fraser	21301133028	2133028	Deer Park - Derrimut	Brimbank	Melbourne - West	Brimbank C							
164			161			Gorton	Fraser	21301133029	2133029	Deer Park - Derrimut	Brimbank	Melbourne - West	Brimbank C							
250			252			Gorton	Fraser	21301133030	2133030	Deer Park - Derrimut	Brimbank	Melbourne - West	Brimbank C							
172			173			Gorton	Fraser	21301133031	2133031	Deer Park - Derrimut	Brimbank	Melbourne - West	Brimbank C							
220			231			Gorton	Fraser	21301133032	2133032	Deer Park - Derrimut	Brimbank	Melbourne - West	Brimbank C							
207			219			Gorton	Fraser	21301133033	2133033	Deer Park - Derrimut	Brimbank	Melbourne - West	Brimbank C							
194			199			Gorton	Fraser	21301133034	2133034	Deer Park - Derrimut	Brimbank	Melbourne - West	Brimbank C							
313			326			Gorton	Fraser	21301133035	2133035	Deer Park - Derrimut	Brimbank	Melbourne - West	Brimbank C							
217			220			Gorton	Fraser	21301133036	2133036	Deer Park - Derrimut	Brimbank	Melbourne - West	Brimbank C							
291			295			Gorton	Fraser	21301133037	2133037	Deer Park - Derrimut	Brimbank	Melbourne - West	Brimbank C							
202			207			Gorton	Fraser	21301133038	2133038	Deer Park - Derrimut	Brimbank	Melbourne - West	Brimbank C							
245			258			Gorton	Fraser	21301133039	2133039	Deer Park - Derrimut	Brimbank	Melbourne - West	Brimbank C							
260			264			Gorton	Fraser	21301133040	2133040	Deer Park - Derrimut	Brimbank	Melbourne - West	Brimbank C							
176			182			Gorton	Fraser	21301133041	2133041	Deer Park - Derrimut	Brimbank	Melbourne - West	Brimbank C							
220			228			Gorton	Fraser	21301133042	2133042	Deer Park - Derrimut	Brimbank	Melbourne - West	Brimbank C							
254			257			Gorton	Fraser	21301133043	2133043	Deer Park - Derrimut	Brimbank	Melbourne - West	Brimbank C							
0			0			Gorton	Fraser	21301133044	2133044	Deer Park - Derrimut	Brimbank	Melbourne - West	Brimbank C							
105	5,150		103	5,297		Fraser		21301133045	2133045	Deer Park - Derrimut	Brimbank	Melbourne - West	Brimbank C							
5,788	5,788		5,947	5,947		Fraser		21301133101-23	2133101-23	Delahay	Brimbank	Melbourne - West	Brimbank C							
354			343			Fraser		21301133201	2133201	Keilor Downs	Brimbank	Melbourne - West	Brimbank C							
192			190			Fraser		21301133202	2133202	Keilor Downs	Brimbank	Melbourne - West	Brimbank C							
273			272			Fraser		21301133203	2133203	Keilor Downs	Brimbank	Melbourne - West	Brimbank C							
208			201			Fraser		21301133204	2133204	Keilor Downs	Brimbank	Melbourne - West	Brimbank C							
204			210			Fraser		21301133205	2133205	Keilor Downs	Brimbank	Melbourne - West	Brimbank C							
196			202			Fraser		21301133206	2133206	Keilor Downs	Brimbank	Melbourne - West	Brimbank C							
252			261			Fraser		21301133207	2133207	Keilor Downs	Brimbank	Melbourne - West	Brimbank C							
259			250			Fraser		21301133208	2133208	Keilor Downs	Brimbank	Melbourne - West	Brimbank C							
256			246			Fraser		21301133209	2133209	Keilor Downs	Brimbank	Melbourne - West	Brimbank C							

4,251,806	4,251,806	4,251,806	4,567,191	4,567,191	4,567,191									
Curr. Enrol. 15/7/20: 4,251,806			Proj. Enrol. 26/1/25: 4,567,191				If Changed							
SA1	SA2	CED	SA1	SA2	CED	Current CED	Proposed CED	SA1_MAINCODE_2016	SA1_7DIGITCODE_2016	SA2_NAME_2016	SA3_NAME_2016	SA4_NAME_2016	LGA	
0			0			Fraser		21301133210	2133210	Keilor Downs	Brimbank	Melbourne - West	Brimbank C	
367			366			Fraser		21301133211	2133211	Keilor Downs	Brimbank	Melbourne - West	Brimbank C	
265			272			Fraser		21301133212	2133212	Keilor Downs	Brimbank	Melbourne - West	Brimbank C	
329			327			Fraser		21301133213	2133213	Keilor Downs	Brimbank	Melbourne - West	Brimbank C	
268			277			Fraser		21301133214	2133214	Keilor Downs	Brimbank	Melbourne - West	Brimbank C	
0			0			Fraser		21301133215	2133215	Keilor Downs	Brimbank	Melbourne - West	Brimbank C	
400			415			Fraser		21301133216	2133216	Keilor Downs	Brimbank	Melbourne - West	Brimbank C	
375			372			Fraser		21301133217	2133217	Keilor Downs	Brimbank	Melbourne - West	Brimbank C	
166			172			Fraser		21301133218	2133218	Keilor Downs	Brimbank	Melbourne - West	Brimbank C	
252			260			Fraser		21301133219	2133219	Keilor Downs	Brimbank	Melbourne - West	Brimbank C	
307			292			Fraser		21301133220	2133220	Keilor Downs	Brimbank	Melbourne - West	Brimbank C	
274			278			Fraser		21301133221	2133221	Keilor Downs	Brimbank	Melbourne - West	Brimbank C	
238			240			Fraser		21301133222	2133222	Keilor Downs	Brimbank	Melbourne - West	Brimbank C	
277			270			Fraser		21301133223	2133223	Keilor Downs	Brimbank	Melbourne - West	Brimbank C	
204			208			Fraser		21301133224	2133224	Keilor Downs	Brimbank	Melbourne - West	Brimbank C	
288			301			Fraser		21301133225	2133225	Keilor Downs	Brimbank	Melbourne - West	Brimbank C	
195			195			Fraser		21301133226	2133226	Keilor Downs	Brimbank	Melbourne - West	Brimbank C	
333			318			Fraser		21301133227	2133227	Keilor Downs	Brimbank	Melbourne - West	Brimbank C	
256			253			Fraser		21301133228	2133228	Keilor Downs	Brimbank	Melbourne - West	Brimbank C	
192			193			Fraser		21301133229	2133229	Keilor Downs	Brimbank	Melbourne - West	Brimbank C	
233			233			Fraser		21301133230	2133230	Keilor Downs	Brimbank	Melbourne - West	Brimbank C	
286			302			Fraser		21301133231	2133231	Keilor Downs	Brimbank	Melbourne - West	Brimbank C	
479			476			Fraser		21301133232	2133232	Keilor Downs	Brimbank	Melbourne - West	Brimbank C	
215			220			Fraser		21301133233	2133233	Keilor Downs	Brimbank	Melbourne - West	Brimbank C	
0			0			Fraser		21301133234	2133234	Keilor Downs	Brimbank	Melbourne - West	Brimbank C	
327			318			Fraser		21301133235	2133235	Keilor Downs	Brimbank	Melbourne - West	Brimbank C	
143			144			Fraser		21301133236	2133236	Keilor Downs	Brimbank	Melbourne - West	Brimbank C	
289			295			Fraser		21301133237	2133237	Keilor Downs	Brimbank	Melbourne - West	Brimbank C	
161			160			Fraser		21301133238	2133238	Keilor Downs	Brimbank	Melbourne - West	Brimbank C	
223			230			Fraser		21301133239	2133239	Keilor Downs	Brimbank	Melbourne - West	Brimbank C	
199	9,735		205	9,767		Fraser		21301133240	2133240	Keilor Downs	Brimbank	Melbourne - West	Brimbank C	
368			369			Fraser		21301133301	2133301	Kings Park (Vic.)	Brimbank	Melbourne - West	Brimbank C	
243			245			Fraser		21301133302	2133302	Kings Park (Vic.)	Brimbank	Melbourne - West	Brimbank C	
235			249			Fraser		21301133303	2133303	Kings Park (Vic.)	Brimbank	Melbourne - West	Brimbank C	
254			273			Gorton	Fraser	21301133304	2133304	Kings Park (Vic.)	Brimbank	Melbourne - West	Brimbank C	
308			322			Fraser		21301133305	2133305	Kings Park (Vic.)	Brimbank	Melbourne - West	Brimbank C	
188			189			Fraser		21301133306	2133306	Kings Park (Vic.)	Brimbank	Melbourne - West	Brimbank C	
297			314			Gorton	Fraser	21301133307	2133307	Kings Park (Vic.)	Brimbank	Melbourne - West	Brimbank C	
160			166			Gorton	Fraser	21301133308	2133308	Kings Park (Vic.)	Brimbank	Melbourne - West	Brimbank C	
228			234			Gorton	Fraser	21301133309	2133309	Kings Park (Vic.)	Brimbank	Melbourne - West	Brimbank C	
263			283			Gorton	Fraser	21301133310	2133310	Kings Park (Vic.)	Brimbank	Melbourne - West	Brimbank C	
323			337			Gorton	Fraser	21301133311	2133311	Kings Park (Vic.)	Brimbank	Melbourne - West	Brimbank C	
246			251			Gorton	Fraser	21301133312	2133312	Kings Park (Vic.)	Brimbank	Melbourne - West	Brimbank C	
299			312			Gorton	Fraser	21301133313	2133313	Kings Park (Vic.)	Brimbank	Melbourne - West	Brimbank C	
422			438			Fraser		21301133314	2133314	Kings Park (Vic.)	Brimbank	Melbourne - West	Brimbank C	
423			424			Fraser		21301133315	2133315	Kings Park (Vic.)	Brimbank	Melbourne - West	Brimbank C	
192			194			Fraser		21301133316	2133316	Kings Park (Vic.)	Brimbank	Melbourne - West	Brimbank C	
212			218			Fraser		21301133317	2133317	Kings Park (Vic.)	Brimbank	Melbourne - West	Brimbank C	
322			320			Fraser		21301133318	2133318	Kings Park (Vic.)	Brimbank	Melbourne - West	Brimbank C	
374			386			Fraser		21301133319	2133319	Kings Park (Vic.)	Brimbank	Melbourne - West	Brimbank C	
274			284			Fraser		21301133320	2133320	Kings Park (Vic.)	Brimbank	Melbourne - West	Brimbank C	
321			312			Fraser		21301133321	2133321	Kings Park (Vic.)	Brimbank	Melbourne - West	Brimbank C	
182			185			Gorton	Fraser	21301133322	2133322	Kings Park (Vic.)	Brimbank	Melbourne - West	Brimbank C	
262			265			Gorton	Fraser	21301133323	2133323	Kings Park (Vic.)	Brimbank	Melbourne - West	Brimbank C	
274			282			Gorton	Fraser	21301133324	2133324	Kings Park (Vic.)	Brimbank	Melbourne - West	Brimbank C	
267			287			Gorton	Fraser	21301133325	2133325	Kings Park (Vic.)	Brimbank	Melbourne - West	Brimbank C	
264			266			Fraser		21301133326	2133326	Kings Park (Vic.)	Brimbank	Melbourne - West	Brimbank C	
189			203			Fraser		21301133327	2133327	Kings Park (Vic.)	Brimbank	Melbourne - West	Brimbank C	

4,251,806			4,567,191			Current CED	If Changed Proposed CED	SA1_MAINCODE_2016	SA1_7DIGITCODE_2016	SA2_NAME_2016	SA3_NAME_2016	SA4_NAME_2016	LGA
Curr. Enrol. 15/7/20: 4,251,806			Proj. Enrol. 26/1/25: 4,567,191										
SA1	SA2	CED	SA1	SA2	CED								
254			260			Fraser		21301133328	2133328	Kings Park (Vic.)	Brimbank	Melbourne - West	Brimbank C
220			235			Fraser		21301133329	2133329	Kings Park (Vic.)	Brimbank	Melbourne - West	Brimbank C
378			407			Gorton	Fraser	21301133330	2133330	Kings Park (Vic.)	Brimbank	Melbourne - West	Brimbank C
230			235			Fraser		21301133331	2133331	Kings Park (Vic.)	Brimbank	Melbourne - West	Brimbank C
243			261			Gorton	Fraser	21301133332	2133332	Kings Park (Vic.)	Brimbank	Melbourne - West	Brimbank C
396	9,111		400	9,406		Fraser		21301133333	2133333	Kings Park (Vic.)	Brimbank	Melbourne - West	Brimbank C
12,009	12,009		12,314	12,314		Fraser		21301133401-45	2133401-45	St Albans - North	Brimbank	Melbourne - West	Brimbank C
10,229	10,229		10,497	10,497		Fraser		21301133501-38	2133501-38	St Albans - South	Brimbank	Melbourne - West	Brimbank C
204			212			Fraser		21301133902	2133902	Sydenham	Brimbank	Melbourne - West	Brimbank C
396			433			Fraser		21301133903	2133903	Sydenham	Brimbank	Melbourne - West	Brimbank C
356			375			Fraser		21301133905	2133905	Sydenham	Brimbank	Melbourne - West	Brimbank C
283			294			Fraser		21301133906	2133906	Sydenham	Brimbank	Melbourne - West	Brimbank C
391			419			Fraser		21301133907	2133907	Sydenham	Brimbank	Melbourne - West	Brimbank C
232			243			Fraser		21301133908	2133908	Sydenham	Brimbank	Melbourne - West	Brimbank C
221			230			Fraser		21301133909	2133909	Sydenham	Brimbank	Melbourne - West	Brimbank C
255			264			Fraser		21301133910	2133910	Sydenham	Brimbank	Melbourne - West	Brimbank C
235			252			Fraser		21301133911	2133911	Sydenham	Brimbank	Melbourne - West	Brimbank C
221			224			Fraser		21301133912	2133912	Sydenham	Brimbank	Melbourne - West	Brimbank C
368			369			Fraser		21301133913	2133913	Sydenham	Brimbank	Melbourne - West	Brimbank C
254			267			Fraser		21301133914	2133914	Sydenham	Brimbank	Melbourne - West	Brimbank C
288			292			Fraser		21301133915	2133915	Sydenham	Brimbank	Melbourne - West	Brimbank C
337			355			Fraser		21301133916	2133916	Sydenham	Brimbank	Melbourne - West	Brimbank C
296			305			Fraser		21301133917	2133917	Sydenham	Brimbank	Melbourne - West	Brimbank C
308			312			Fraser		21301133918	2133918	Sydenham	Brimbank	Melbourne - West	Brimbank C
327			332			Fraser		21301133919	2133919	Sydenham	Brimbank	Melbourne - West	Brimbank C
169			175			Fraser		21301133920	2133920	Sydenham	Brimbank	Melbourne - West	Brimbank C
201			201			Fraser		21301133921	2133921	Sydenham	Brimbank	Melbourne - West	Brimbank C
342			346			Fraser		21301133923	2133923	Sydenham	Brimbank	Melbourne - West	Brimbank C
256			254			Fraser		21301133924	2133924	Sydenham	Brimbank	Melbourne - West	Brimbank C
264			272			Fraser		21301133925	2133925	Sydenham	Brimbank	Melbourne - West	Brimbank C
281			328			Fraser		21301133926	2133926	Sydenham	Brimbank	Melbourne - West	Brimbank C
147	6,632		149	6,903		Fraser		21301133927	2133927	Sydenham	Brimbank	Melbourne - West	Brimbank C
13,319	13,319		13,668	13,668		Fraser		21301134001-49	2134001-49	Taylors Lakes	Brimbank	Melbourne - West	Brimbank C
234			276			Gorton	Fraser	21304146101	2146101	Burnside	Melton - Bacchus Marsh	Melbourne - West	Melton C
270			286			Gorton	Fraser	21304146102	2146102	Burnside	Melton - Bacchus Marsh	Melbourne - West	Melton C
165			184			Gorton	Fraser	21304146103	2146103	Burnside	Melton - Bacchus Marsh	Melbourne - West	Melton C
462			493			Gorton	Fraser	21304146104	2146104	Burnside	Melton - Bacchus Marsh	Melbourne - West	Melton C
236			285			Gorton	Fraser	21304146105	2146105	Burnside	Melton - Bacchus Marsh	Melbourne - West	Melton C
168			180			Gorton	Fraser	21304146106	2146106	Burnside	Melton - Bacchus Marsh	Melbourne - West	Melton C
296			321			Gorton	Fraser	21304146107	2146107	Burnside	Melton - Bacchus Marsh	Melbourne - West	Melton C
0			0			Gorton	Fraser	21304146108	2146108	Burnside	Melton - Bacchus Marsh	Melbourne - West	Melton C
151			184			Gorton	Fraser	21304146109	2146109	Burnside	Melton - Bacchus Marsh	Melbourne - West	Melton C
324			352			Gorton	Fraser	21304146110	2146110	Burnside	Melton - Bacchus Marsh	Melbourne - West	Melton C
279			309			Gorton	Fraser	21304146111	2146111	Burnside	Melton - Bacchus Marsh	Melbourne - West	Melton C
398			414			Gorton	Fraser	21304146112	2146112	Burnside	Melton - Bacchus Marsh	Melbourne - West	Melton C
486	3,469		635	3,919		Gorton	Fraser	21304146113	2146113	Burnside	Melton - Bacchus Marsh	Melbourne - West	Melton C
312			309			Gorton	Fraser	21304146201	2146201	Burnside Heights	Melton - Bacchus Marsh	Melbourne - West	Melton C
185			198			Gorton	Fraser	21304146202	2146202	Burnside Heights	Melton - Bacchus Marsh	Melbourne - West	Melton C
196			219			Gorton	Fraser	21304146203	2146203	Burnside Heights	Melton - Bacchus Marsh	Melbourne - West	Melton C
278			310			Gorton	Fraser	21304146204	2146204	Burnside Heights	Melton - Bacchus Marsh	Melbourne - West	Melton C
255			278			Gorton	Fraser	21304146205	2146205	Burnside Heights	Melton - Bacchus Marsh	Melbourne - West	Melton C
375			392			Gorton	Fraser	21304146206	2146206	Burnside Heights	Melton - Bacchus Marsh	Melbourne - West	Melton C
230			251			Gorton	Fraser	21304146207	2146207	Burnside Heights	Melton - Bacchus Marsh	Melbourne - West	Melton C
206			259			Gorton	Fraser	21304146208	2146208	Burnside Heights	Melton - Bacchus Marsh	Melbourne - West	Melton C
289			319			Gorton	Fraser	21304146209	2146209	Burnside Heights	Melton - Bacchus Marsh	Melbourne - West	Melton C
246			263			Gorton	Fraser	21304146210	2146210	Burnside Heights	Melton - Bacchus Marsh	Melbourne - West	Melton C
303			328			Gorton	Fraser	21304146211	2146211	Burnside Heights	Melton - Bacchus Marsh	Melbourne - West	Melton C
288			289			Gorton	Fraser	21304146212	2146212	Burnside Heights	Melton - Bacchus Marsh	Melbourne - West	Melton C

4,251,806			4,567,191			Current CED	If Changed Proposed CED	SA1_MAINCODE_2016	SA1_7DIGITCODE_2016	SA2_NAME_2016	SA3_NAME_2016	SA4_NAME_2016	LGA
4,251,806			4,567,191										
SA1	SA2	CED	SA1	SA2	CED								
236	3,399		246	3,661		Gorton	Fraser	21304146213	2146213	Burnside Heights	Melton - Bacchus Marsh	Melbourne - West	Melton C
381			474			Gorton	Fraser	21304146301	2146301	Caroline Springs	Melton - Bacchus Marsh	Melbourne - West	Melton C
966			1,069			Gorton	Fraser	21304146302	2146302	Caroline Springs	Melton - Bacchus Marsh	Melbourne - West	Melton C
234			248			Gorton	Fraser	21304146303	2146303	Caroline Springs	Melton - Bacchus Marsh	Melbourne - West	Melton C
248			259			Gorton	Fraser	21304146304	2146304	Caroline Springs	Melton - Bacchus Marsh	Melbourne - West	Melton C
337			365			Gorton	Fraser	21304146305	2146305	Caroline Springs	Melton - Bacchus Marsh	Melbourne - West	Melton C
421			458			Gorton	Fraser	21304146306	2146306	Caroline Springs	Melton - Bacchus Marsh	Melbourne - West	Melton C
226			244			Gorton	Fraser	21304146307	2146307	Caroline Springs	Melton - Bacchus Marsh	Melbourne - West	Melton C
219			232			Gorton	Fraser	21304146308	2146308	Caroline Springs	Melton - Bacchus Marsh	Melbourne - West	Melton C
281			287			Gorton	Fraser	21304146309	2146309	Caroline Springs	Melton - Bacchus Marsh	Melbourne - West	Melton C
363			385			Gorton	Fraser	21304146310	2146310	Caroline Springs	Melton - Bacchus Marsh	Melbourne - West	Melton C
315			314			Gorton	Fraser	21304146311	2146311	Caroline Springs	Melton - Bacchus Marsh	Melbourne - West	Melton C
378			392			Gorton	Fraser	21304146312	2146312	Caroline Springs	Melton - Bacchus Marsh	Melbourne - West	Melton C
340			365			Gorton	Fraser	21304146313	2146313	Caroline Springs	Melton - Bacchus Marsh	Melbourne - West	Melton C
239			240			Gorton	Fraser	21304146314	2146314	Caroline Springs	Melton - Bacchus Marsh	Melbourne - West	Melton C
331			348			Gorton	Fraser	21304146315	2146315	Caroline Springs	Melton - Bacchus Marsh	Melbourne - West	Melton C
373			399			Gorton	Fraser	21304146316	2146316	Caroline Springs	Melton - Bacchus Marsh	Melbourne - West	Melton C
239			261			Gorton	Fraser	21304146317	2146317	Caroline Springs	Melton - Bacchus Marsh	Melbourne - West	Melton C
254			291			Gorton	Fraser	21304146318	2146318	Caroline Springs	Melton - Bacchus Marsh	Melbourne - West	Melton C
244			251			Gorton	Fraser	21304146319	2146319	Caroline Springs	Melton - Bacchus Marsh	Melbourne - West	Melton C
237			242			Gorton	Fraser	21304146320	2146320	Caroline Springs	Melton - Bacchus Marsh	Melbourne - West	Melton C
330			334			Gorton	Fraser	21304146321	2146321	Caroline Springs	Melton - Bacchus Marsh	Melbourne - West	Melton C
158			175			Gorton	Fraser	21304146322	2146322	Caroline Springs	Melton - Bacchus Marsh	Melbourne - West	Melton C
565			598			Gorton	Fraser	21304146323	2146323	Caroline Springs	Melton - Bacchus Marsh	Melbourne - West	Melton C
183			186			Gorton	Fraser	21304146324	2146324	Caroline Springs	Melton - Bacchus Marsh	Melbourne - West	Melton C
294			292			Gorton	Fraser	21304146325	2146325	Caroline Springs	Melton - Bacchus Marsh	Melbourne - West	Melton C
296			337			Gorton	Fraser	21304146326	2146326	Caroline Springs	Melton - Bacchus Marsh	Melbourne - West	Melton C
107			110			Gorton	Fraser	21304146327	2146327	Caroline Springs	Melton - Bacchus Marsh	Melbourne - West	Melton C
209			217			Gorton	Fraser	21304146328	2146328	Caroline Springs	Melton - Bacchus Marsh	Melbourne - West	Melton C
296			307			Gorton	Fraser	21304146329	2146329	Caroline Springs	Melton - Bacchus Marsh	Melbourne - West	Melton C
369			468			Gorton	Fraser	21304146330	2146330	Caroline Springs	Melton - Bacchus Marsh	Melbourne - West	Melton C
175			195			Gorton	Fraser	21304146331	2146331	Caroline Springs	Melton - Bacchus Marsh	Melbourne - West	Melton C
261			301			Gorton	Fraser	21304146332	2146332	Caroline Springs	Melton - Bacchus Marsh	Melbourne - West	Melton C
291			305			Gorton	Fraser	21304146333	2146333	Caroline Springs	Melton - Bacchus Marsh	Melbourne - West	Melton C
192			202			Gorton	Fraser	21304146334	2146334	Caroline Springs	Melton - Bacchus Marsh	Melbourne - West	Melton C
263			271			Gorton	Fraser	21304146335	2146335	Caroline Springs	Melton - Bacchus Marsh	Melbourne - West	Melton C
241			260			Gorton	Fraser	21304146336	2146336	Caroline Springs	Melton - Bacchus Marsh	Melbourne - West	Melton C
241			258			Gorton	Fraser	21304146337	2146337	Caroline Springs	Melton - Bacchus Marsh	Melbourne - West	Melton C
28			30			Gorton	Fraser	21304146338	2146338	Caroline Springs	Melton - Bacchus Marsh	Melbourne - West	Melton C
237			245			Gorton	Fraser	21304146339	2146339	Caroline Springs	Melton - Bacchus Marsh	Melbourne - West	Melton C
95			99			Gorton	Fraser	21304146340	2146340	Caroline Springs	Melton - Bacchus Marsh	Melbourne - West	Melton C
231			251			Gorton	Fraser	21304146341	2146341	Caroline Springs	Melton - Bacchus Marsh	Melbourne - West	Melton C
197			217			Gorton	Fraser	21304146342	2146342	Caroline Springs	Melton - Bacchus Marsh	Melbourne - West	Melton C
295			310			Gorton	Fraser	21304146343	2146343	Caroline Springs	Melton - Bacchus Marsh	Melbourne - West	Melton C
130	12,310		150	13,242		Gorton	Fraser	21304146344	2146344	Caroline Springs	Melton - Bacchus Marsh	Melbourne - West	Melton C
296			340			Gorton	Fraser	21304136001	2136001	Taylors Hill	Melton - Bacchus Marsh	Melbourne - West	Melton C
320			378			Gorton	Fraser	21304136002	2136002	Taylors Hill	Melton - Bacchus Marsh	Melbourne - West	Melton C
391			418			Gorton	Fraser	21304136003	2136003	Taylors Hill	Melton - Bacchus Marsh	Melbourne - West	Melton C
334			358			Gorton	Fraser	21304136004	2136004	Taylors Hill	Melton - Bacchus Marsh	Melbourne - West	Melton C
224			255			Gorton	Fraser	21304136005	2136005	Taylors Hill	Melton - Bacchus Marsh	Melbourne - West	Melton C
532			591			Gorton	Fraser	21304136006	2136006	Taylors Hill	Melton - Bacchus Marsh	Melbourne - West	Melton C
309			334			Gorton	Fraser	21304136007	2136007	Taylors Hill	Melton - Bacchus Marsh	Melbourne - West	Melton C
206			241			Gorton	Fraser	21304136008	2136008	Taylors Hill	Melton - Bacchus Marsh	Melbourne - West	Melton C
351			400			Gorton	Fraser	21304136009	2136009	Taylors Hill	Melton - Bacchus Marsh	Melbourne - West	Melton C
395			429			Gorton	Fraser	21304136010	2136010	Taylors Hill	Melton - Bacchus Marsh	Melbourne - West	Melton C
192			217			Gorton	Fraser	21304136011	2136011	Taylors Hill	Melton - Bacchus Marsh	Melbourne - West	Melton C
302			334			Gorton	Fraser	21304136012	2136012	Taylors Hill	Melton - Bacchus Marsh	Melbourne - West	Melton C
213			236			Gorton	Fraser	21304136013	2136013	Taylors Hill	Melton - Bacchus Marsh	Melbourne - West	Melton C

4,251,806			4,251,806			4,251,806			4,567,191			4,567,191			4,567,191		
Curr. Enrol. 15/7/20: 4,251,806			Proj. Enrol. 26/1/25: 4,567,191						If Changed								
SA1	SA2	CED	SA1	SA2	CED	Current CED	Proposed CED	SA1_MAINCODE_2016	SA1_7DIGITCODE_2016	SA2_NAME_2016	SA3_NAME_2016	SA4_NAME_2016	LGA				
485			514			Gorton	Fraser	21304136014	2136014	Taylor's Hill	Melton - Bacchus Marsh	Melbourne - West	Melton C				
217			245			Gorton	Fraser	21304136015	2136015	Taylor's Hill	Melton - Bacchus Marsh	Melbourne - West	Melton C				
480			494			Gorton	Fraser	21304136016	2136016	Taylor's Hill	Melton - Bacchus Marsh	Melbourne - West	Melton C				
468			531			Gorton	Fraser	21304136017	2136017	Taylor's Hill	Melton - Bacchus Marsh	Melbourne - West	Melton C				
477			533			Gorton	Fraser	21304136019	2136019	Taylor's Hill	Melton - Bacchus Marsh	Melbourne - West	Melton C				
268			289			Gorton	Fraser	21304136020	2136020	Taylor's Hill	Melton - Bacchus Marsh	Melbourne - West	Melton C				
284			299			Gorton	Fraser	21304136021	2136021	Taylor's Hill	Melton - Bacchus Marsh	Melbourne - West	Melton C				
283			340			Gorton	Fraser	21304136022	2136022	Taylor's Hill	Melton - Bacchus Marsh	Melbourne - West	Melton C				
315			366			Gorton	Fraser	21304136023	2136023	Taylor's Hill	Melton - Bacchus Marsh	Melbourne - West	Melton C				
345			374			Gorton	Fraser	21304136025	2136025	Taylor's Hill	Melton - Bacchus Marsh	Melbourne - West	Melton C				
220			238			Gorton	Fraser	21304136026	2136026	Taylor's Hill	Melton - Bacchus Marsh	Melbourne - West	Melton C				
321			346			Gorton	Fraser	21304136027	2136027	Taylor's Hill	Melton - Bacchus Marsh	Melbourne - West	Melton C				
369			407			Gorton	Fraser	21304136028	2136028	Taylor's Hill	Melton - Bacchus Marsh	Melbourne - West	Melton C				
298			315			Gorton	Fraser	21304136029	2136029	Taylor's Hill	Melton - Bacchus Marsh	Melbourne - West	Melton C				
273			306			Gorton	Fraser	21304136030	2136030	Taylor's Hill	Melton - Bacchus Marsh	Melbourne - West	Melton C				
512			583			Gorton	Fraser	21304136031	2136031	Taylor's Hill	Melton - Bacchus Marsh	Melbourne - West	Melton C				
384			448			Gorton	Fraser	21304136032	2136032	Taylor's Hill	Melton - Bacchus Marsh	Melbourne - West	Melton C				
238			249			Gorton	Fraser	21304136033	2136033	Taylor's Hill	Melton - Bacchus Marsh	Melbourne - West	Melton C				
415			462			Gorton	Fraser	21304136034	2136034	Taylor's Hill	Melton - Bacchus Marsh	Melbourne - West	Melton C				
243			260			Gorton	Fraser	21304136035	2136035	Taylor's Hill	Melton - Bacchus Marsh	Melbourne - West	Melton C				
207			234			Gorton	Fraser	21304136036	2136036	Taylor's Hill	Melton - Bacchus Marsh	Melbourne - West	Melton C				
336			363			Gorton	Fraser	21304136037	2136037	Taylor's Hill	Melton - Bacchus Marsh	Melbourne - West	Melton C				
329	11,832	113,975	406	13,133	119,538	Gorton	Fraser	21304136038	2136038	Taylor's Hill	Melton - Bacchus Marsh	Melbourne - West	Melton C				
GELLIBRAND																	
9,749	9,749		10,227	10,227		Gellibrand		21302134101-34	2134101-34	Altona	Hobsons Bay	Melbourne - West	Hobsons Bay C				
13,408	13,408		13,643	13,643		Gellibrand		21302134201-48	2134201-48	Altona Meadows	Hobsons Bay	Melbourne - West	Hobsons Bay C				
9,643	9,643		9,828	9,828		Gellibrand		21302134301-32	2134301-32	Altona North	Hobsons Bay	Melbourne - West	Hobsons Bay C				
3,224	3,224		3,376	3,376		Gellibrand		21302134501-13	2134501-13	Seabrook	Hobsons Bay	Melbourne - West	Hobsons Bay C				
11,829	11,829		12,673	12,673		Gellibrand		21302134601-35	2134601-35	Williamstown	Hobsons Bay	Melbourne - West	Hobsons Bay C				
231			244			Lalor	Gellibrand	21305136116	2136116	Hoppers Crossing - North	Wyndham	Melbourne - West	Wyndham C				
241			244			Lalor	Gellibrand	21305136117	2136117	Hoppers Crossing - North	Wyndham	Melbourne - West	Wyndham C				
230			240			Lalor	Gellibrand	21305136118	2136118	Hoppers Crossing - North	Wyndham	Melbourne - West	Wyndham C				
325			320			Lalor	Gellibrand	21305136119	2136119	Hoppers Crossing - North	Wyndham	Melbourne - West	Wyndham C				
187			175			Lalor	Gellibrand	21305136120	2136120	Hoppers Crossing - North	Wyndham	Melbourne - West	Wyndham C				
257			256			Lalor	Gellibrand	21305136121	2136121	Hoppers Crossing - North	Wyndham	Melbourne - West	Wyndham C				
326			318			Lalor	Gellibrand	21305136122	2136122	Hoppers Crossing - North	Wyndham	Melbourne - West	Wyndham C				
221			215			Lalor	Gellibrand	21305136123	2136123	Hoppers Crossing - North	Wyndham	Melbourne - West	Wyndham C				
352			371			Lalor	Gellibrand	21305136124	2136124	Hoppers Crossing - North	Wyndham	Melbourne - West	Wyndham C				
13			13			Lalor	Gellibrand	21305136125	2136125	Hoppers Crossing - North	Wyndham	Melbourne - West	Wyndham C				
302			307			Lalor	Gellibrand	21305136127	2136127	Hoppers Crossing - North	Wyndham	Melbourne - West	Wyndham C				
231			240			Lalor	Gellibrand	21305136128	2136128	Hoppers Crossing - North	Wyndham	Melbourne - West	Wyndham C				
274			289			Lalor	Gellibrand	21305136129	2136129	Hoppers Crossing - North	Wyndham	Melbourne - West	Wyndham C				
278			298			Lalor	Gellibrand	21305136130	2136130	Hoppers Crossing - North	Wyndham	Melbourne - West	Wyndham C				
232			233			Lalor	Gellibrand	21305136134	2136134	Hoppers Crossing - North	Wyndham	Melbourne - West	Wyndham C				
345			351			Lalor	Gellibrand	21305136137	2136137	Hoppers Crossing - North	Wyndham	Melbourne - West	Wyndham C				
217			217			Lalor	Gellibrand	21305136138	2136138	Hoppers Crossing - North	Wyndham	Melbourne - West	Wyndham C				
149			138			Lalor	Gellibrand	21305136139	2136139	Hoppers Crossing - North	Wyndham	Melbourne - West	Wyndham C				
279			286			Lalor	Gellibrand	21305136141	2136141	Hoppers Crossing - North	Wyndham	Melbourne - West	Wyndham C				
229			233			Lalor	Gellibrand	21305136142	2136142	Hoppers Crossing - North	Wyndham	Melbourne - West	Wyndham C				
332			341			Lalor	Gellibrand	21305136143	2136143	Hoppers Crossing - North	Wyndham	Melbourne - West	Wyndham C				
241			246			Lalor	Gellibrand	21305136145	2136145	Hoppers Crossing - North	Wyndham	Melbourne - West	Wyndham C				
243			241			Lalor	Gellibrand	21305136146	2136146	Hoppers Crossing - North	Wyndham	Melbourne - West	Wyndham C				
204	5,939		218	6,034		Lalor	Gellibrand	21305136148	2136148	Hoppers Crossing - North	Wyndham	Melbourne - West	Wyndham C				
165			177			Gellibrand		21305136301	2136301	Laverton	Wyndham	Melbourne - West	Hobsons Bay C				
271			289			Gellibrand		21305136302	2136302	Laverton	Wyndham	Melbourne - West	Hobsons Bay C				
167			175			Gellibrand		21305136303	2136303	Laverton	Wyndham	Melbourne - West	Hobsons Bay C				
8			8			Gellibrand		21305136304	2136304	Laverton	Wyndham	Melbourne - West	Wyndham C				

4,251,806	4,251,806	4,251,806	4,567,191	4,567,191	4,567,191									
Curr. Enrol. 15/7/20: 4,251,806			Proj. Enrol. 26/1/25: 4,567,191				If Changed							
SA1	SA2	CED	SA1	SA2	CED	Current CED	Proposed CED	SA1_MAINCODE_2016	SA1_7DIGITCODE_2016	SA2_NAME_2016	SA3_NAME_2016	SA4_NAME_2016	LGA	
242			267			Gellibrand		21305136306	2136306	Laverton	Wyndham	Melbourne - West	Hobsons Bay C	
33			35			Gellibrand		21305136307	2136307	Laverton	Wyndham	Melbourne - West	Wyndham C	
227			250			Gellibrand		21305136308	2136308	Laverton	Wyndham	Melbourne - West	Hobsons Bay C	
239			275			Gellibrand		21305136309	2136309	Laverton	Wyndham	Melbourne - West	Hobsons Bay C	
202			217			Gellibrand		21305136310	2136310	Laverton	Wyndham	Melbourne - West	Hobsons Bay C	
183			204			Gellibrand		21305136311	2136311	Laverton	Wyndham	Melbourne - West	Hobsons Bay C	
170			172			Gellibrand		21305136312	2136312	Laverton	Wyndham	Melbourne - West	Hobsons Bay C	
270			290			Gellibrand		21305136313	2136313	Laverton	Wyndham	Melbourne - West	Hobsons Bay C	
788			893			Gellibrand		21305136314	2136314	Laverton	Wyndham	Melbourne - West	Wyndham C	
183			199			Gellibrand		21305136315	2136315	Laverton	Wyndham	Melbourne - West	Hobsons Bay C	
62			67			Gellibrand		21305136315	2136315	Laverton	Wyndham	Melbourne - West	Wyndham C	
636			749			Gellibrand		21305136316	2136316	Laverton	Wyndham	Melbourne - West	Wyndham C	
999	4,845		1,582	5,849		Gellibrand		21305136317	2136317	Laverton	Wyndham	Melbourne - West	Wyndham C	
8,383	8,383		11,146	11,146		Gellibrand		21305146401-16	2146401-16	Point Cook - East	Wyndham	Melbourne - West	Wyndham C	
12,585	12,585		13,378	13,378		Gellibrand		21305146501-48	2146501-48	Point Cook - North	Wyndham	Melbourne - West	Wyndham C	
280			338			Lalor	Gellibrand	21305146601	2146601	Point Cook - South	Wyndham	Melbourne - West	Wyndham C	
298			348			Lalor	Gellibrand	21305146602	2146602	Point Cook - South	Wyndham	Melbourne - West	Wyndham C	
359			462			Lalor	Gellibrand	21305146603	2146603	Point Cook - South	Wyndham	Melbourne - West	Wyndham C	
222			286			Lalor	Gellibrand	21305146604	2146604	Point Cook - South	Wyndham	Melbourne - West	Wyndham C	
248			285			Lalor	Gellibrand	21305146605	2146605	Point Cook - South	Wyndham	Melbourne - West	Wyndham C	
24			28			Lalor	Gellibrand	21305146606	2146606	Point Cook - South	Wyndham	Melbourne - West	Wyndham C	
383			465			Lalor	Gellibrand	21305146607	2146607	Point Cook - South	Wyndham	Melbourne - West	Wyndham C	
393			450			Lalor	Gellibrand	21305146608	2146608	Point Cook - South	Wyndham	Melbourne - West	Wyndham C	
256			306			Lalor	Gellibrand	21305146609	2146609	Point Cook - South	Wyndham	Melbourne - West	Wyndham C	
466			675			Lalor	Gellibrand	21305146610	2146610	Point Cook - South	Wyndham	Melbourne - West	Wyndham C	
331			382			Lalor	Gellibrand	21305146611	2146611	Point Cook - South	Wyndham	Melbourne - West	Wyndham C	
299			372			Lalor	Gellibrand	21305146612	2146612	Point Cook - South	Wyndham	Melbourne - West	Wyndham C	
313			369			Lalor	Gellibrand	21305146613	2146613	Point Cook - South	Wyndham	Melbourne - West	Wyndham C	
247			322			Lalor	Gellibrand	21305146614	2146614	Point Cook - South	Wyndham	Melbourne - West	Wyndham C	
228			257			Lalor	Gellibrand	21305146615	2146615	Point Cook - South	Wyndham	Melbourne - West	Wyndham C	
285			348			Lalor	Gellibrand	21305146616	2146616	Point Cook - South	Wyndham	Melbourne - West	Wyndham C	
212			258			Lalor	Gellibrand	21305146617	2146617	Point Cook - South	Wyndham	Melbourne - West	Wyndham C	
278			340			Lalor	Gellibrand	21305146618	2146618	Point Cook - South	Wyndham	Melbourne - West	Wyndham C	
133			157			Lalor	Gellibrand	21305146619	2146619	Point Cook - South	Wyndham	Melbourne - West	Wyndham C	
264			307			Lalor	Gellibrand	21305146620	2146620	Point Cook - South	Wyndham	Melbourne - West	Wyndham C	
509			769			Lalor	Gellibrand	21305146621	2146621	Point Cook - South	Wyndham	Melbourne - West	Wyndham C	
183			230			Lalor	Gellibrand	21305146622	2146622	Point Cook - South	Wyndham	Melbourne - West	Wyndham C	
264			340			Lalor	Gellibrand	21305146623	2146623	Point Cook - South	Wyndham	Melbourne - West	Wyndham C	
234			272			Lalor	Gellibrand	21305146624	2146624	Point Cook - South	Wyndham	Melbourne - West	Wyndham C	
395			623			Lalor	Gellibrand	21305146625	2146625	Point Cook - South	Wyndham	Melbourne - West	Wyndham C	
271	7,375		311	9,300		Lalor	Gellibrand	21305146626	2146626	Point Cook - South	Wyndham	Melbourne - West	Wyndham C	
1			1			Lalor	Gellibrand	21305136601	2136601	Truganina	Wyndham	Melbourne - West	Wyndham C	
7			7			Lalor	Gellibrand	21305136604	2136604	Truganina	Wyndham	Melbourne - West	Wyndham C	
287			355			Lalor	Gellibrand	21305136605	2136605	Truganina	Wyndham	Melbourne - West	Wyndham C	
274			318			Lalor	Gellibrand	21305136606	2136606	Truganina	Wyndham	Melbourne - West	Wyndham C	
326			383			Lalor	Gellibrand	21305136607	2136607	Truganina	Wyndham	Melbourne - West	Wyndham C	
366			474			Lalor	Gellibrand	21305136611	2136611	Truganina	Wyndham	Melbourne - West	Wyndham C	
496			615			Lalor	Gellibrand	21305136612	2136612	Truganina	Wyndham	Melbourne - West	Wyndham C	
275			340			Gellibrand		21305136613	2136613	Truganina	Wyndham	Melbourne - West	Wyndham C	
215			261			Gellibrand		21305136614	2136614	Truganina	Wyndham	Melbourne - West	Wyndham C	
193			239			Gellibrand		21305136615	2136615	Truganina	Wyndham	Melbourne - West	Wyndham C	
523			662			Lalor	Gellibrand	21305136616	2136616	Truganina	Wyndham	Melbourne - West	Wyndham C	
297			360			Lalor	Gellibrand	21305136617	2136617	Truganina	Wyndham	Melbourne - West	Wyndham C	
426			533			Lalor	Gellibrand	21305136618	2136618	Truganina	Wyndham	Melbourne - West	Wyndham C	
305			402			Lalor	Gellibrand	21305136619	2136619	Truganina	Wyndham	Melbourne - West	Wyndham C	
366			425			Lalor	Gellibrand	21305136620	2136620	Truganina	Wyndham	Melbourne - West	Wyndham C	
300			364			Lalor	Gellibrand	21305136621	2136621	Truganina	Wyndham	Melbourne - West	Wyndham C	
276			360			Lalor	Gellibrand	21305136622	2136622	Truganina	Wyndham	Melbourne - West	Wyndham C	

4,251,806	4,251,806	4,251,806	4,567,191	4,567,191	4,567,191		If Changed							
Curr. Enrol. 15/7/20: 4,251,806			Proj. Enrol. 26/1/25: 4,567,191											
SA1	SA2	CED	SA1	SA2	CED	Current CED	Proposed CED	SA1_MAINCODE_2016	SA1_7DIGITCODE_2016	SA2_NAME_2016	SA3_NAME_2016	SA4_NAME_2016	LGA	
354			441			Lalor	Gellibrand	21305136623	2136623	Truganina	Wyndham	Melbourne - West	Wyndham C	
242			273			Lalor	Gellibrand	21305136624	2136624	Truganina	Wyndham	Melbourne - West	Wyndham C	
157			201			Gellibrand		21305136625	2136625	Truganina	Wyndham	Melbourne - West	Wyndham C	
331			397			Lalor	Gellibrand	21305136626	2136626	Truganina	Wyndham	Melbourne - West	Wyndham C	
257			292			Lalor	Gellibrand	21305136627	2136627	Truganina	Wyndham	Melbourne - West	Wyndham C	
220			283			Gellibrand		21305136628	2136628	Truganina	Wyndham	Melbourne - West	Wyndham C	
227			296			Lalor	Gellibrand	21305136629	2136629	Truganina	Wyndham	Melbourne - West	Wyndham C	
43			55			Lalor	Gellibrand	21305136630	2136630	Truganina	Wyndham	Melbourne - West	Wyndham C	
567			758			Lalor	Gellibrand	21305136631	2136631	Truganina	Wyndham	Melbourne - West	Wyndham C	
4,680			6,322			Lalor	Gellibrand	21305136632	2136632	Truganina	Wyndham	Melbourne - West	Wyndham C	
250			276			Gellibrand		21305136633	2136633	Truganina	Wyndham	Melbourne - West	Wyndham C	
606			818			Lalor	Gellibrand	21305136634	2136634	Truganina	Wyndham	Melbourne - West	Wyndham C	
409	13,276		505	17,016		Lalor	Gellibrand	21305136635	2136635	Truganina	Wyndham	Melbourne - West	Wyndham C	
235			235			Lalor	Gellibrand	21305136813	2136813	Werribee - South	Wyndham	Melbourne - West	Wyndham C	
1,494			2,361			Lalor	Gellibrand	21305136814	2136814	Werribee - South	Wyndham	Melbourne - West	Wyndham C	
712	2,441	102,697	865	3,461	115,931	Lalor	Gellibrand	21305136818	2136818	Werribee - South	Wyndham	Melbourne - West	Wyndham C	

GIPPSLAND													
Rename to DUNLOP													
0	0		0	0		Gippsland		20403107217	2107217	Towong	Wodonga - Alpine	Hume	East Gippsland S
0	0		0	0		Gippsland		20501107804	2107804	Trafalgar (Vic.)	Baw Baw	Latrobe - Gippsland	Latrobe C
3	3		3	3		Gippsland		20502108001	2108001	Alps - East	Gippsland - East	Latrobe - Gippsland	East Gippsland S
11,349	11,349		11,871	11,871		Gippsland		20502108101-39	2108101-39	Bairnsdale	Gippsland - East	Latrobe - Gippsland	East Gippsland S
85			86			Gippsland		20502108201	2108201	Bruthen - Omeo	Gippsland - East	Latrobe - Gippsland	East Gippsland S
379			396			Gippsland		20502108202	2108202	Bruthen - Omeo	Gippsland - East	Latrobe - Gippsland	East Gippsland S
522			552			Gippsland		20502108203	2108203	Bruthen - Omeo	Gippsland - East	Latrobe - Gippsland	East Gippsland S
263			282			Gippsland		20502108204	2108204	Bruthen - Omeo	Gippsland - East	Latrobe - Gippsland	East Gippsland S
251			281			Gippsland		20502108205	2108205	Bruthen - Omeo	Gippsland - East	Latrobe - Gippsland	East Gippsland S
167			175			Gippsland		20502108206	2108206	Bruthen - Omeo	Gippsland - East	Latrobe - Gippsland	East Gippsland S
195			204			Gippsland		20502108207	2108207	Bruthen - Omeo	Gippsland - East	Latrobe - Gippsland	East Gippsland S
160			159			Gippsland		20502108208	2108208	Bruthen - Omeo	Gippsland - East	Latrobe - Gippsland	East Gippsland S
196			203			Gippsland		20502108209	2108209	Bruthen - Omeo	Gippsland - East	Latrobe - Gippsland	East Gippsland S
181			189			Gippsland		20502108210	2108210	Bruthen - Omeo	Gippsland - East	Latrobe - Gippsland	East Gippsland S
297			306			Gippsland		20502108211	2108211	Bruthen - Omeo	Gippsland - East	Latrobe - Gippsland	East Gippsland S
227			244			Gippsland		20502108212	2108212	Bruthen - Omeo	Gippsland - East	Latrobe - Gippsland	East Gippsland S
173			175			Gippsland		20502108213	2108213	Bruthen - Omeo	Gippsland - East	Latrobe - Gippsland	East Gippsland S
183			192			Gippsland		20502108214	2108214	Bruthen - Omeo	Gippsland - East	Latrobe - Gippsland	East Gippsland S
250			262			Gippsland		20502108215	2108215	Bruthen - Omeo	Gippsland - East	Latrobe - Gippsland	East Gippsland S
331			367			Gippsland		20502108216	2108216	Bruthen - Omeo	Gippsland - East	Latrobe - Gippsland	East Gippsland S
127			130			Gippsland		20502108217	2108217	Bruthen - Omeo	Gippsland - East	Latrobe - Gippsland	East Gippsland S
361			380			Gippsland		20502108218	2108218	Bruthen - Omeo	Gippsland - East	Latrobe - Gippsland	East Gippsland S
424			449			Gippsland		20502108219	2108219	Bruthen - Omeo	Gippsland - East	Latrobe - Gippsland	East Gippsland S
171			174			Gippsland		20502108220	2108220	Bruthen - Omeo	Gippsland - East	Latrobe - Gippsland	East Gippsland S
192			190			Gippsland		20502108221	2108221	Bruthen - Omeo	Gippsland - East	Latrobe - Gippsland	East Gippsland S
271			284			Gippsland		20502108222	2108222	Bruthen - Omeo	Gippsland - East	Latrobe - Gippsland	East Gippsland S
44			46			Gippsland		20502108223	2108223	Bruthen - Omeo	Gippsland - East	Latrobe - Gippsland	East Gippsland S
97			103			Gippsland		20502108223	2108223	Bruthen - Omeo	Gippsland - East	Latrobe - Gippsland	Wellington S
219			230			Gippsland		20502108224	2108224	Bruthen - Omeo	Gippsland - East	Latrobe - Gippsland	East Gippsland S
9			9			Gippsland		20502108224	2108224	Bruthen - Omeo	Gippsland - East	Latrobe - Gippsland	Wellington S
215	5,990		211	6,279		Gippsland		20502108225	2108225	Bruthen - Omeo	Gippsland - East	Latrobe - Gippsland	East Gippsland S
2	2		2	2		Gippsland		20502108301	2108301	Lake King	Gippsland - East	Latrobe - Gippsland	East Gippsland S
8,412	8,412		8,868	8,868		Gippsland		20502108401-28	2108401-28	Lakes Entrance	Gippsland - East	Latrobe - Gippsland	East Gippsland S
4,900	4,900		4,936	4,936		Gippsland		20502108501-22	2108501-22	Orbost	Gippsland - East	Latrobe - Gippsland	East Gippsland S
5,703	5,703		6,433	6,433		Gippsland		20502108601-17	2108601-17	Paynesville	Gippsland - East	Latrobe - Gippsland	East Gippsland S
44			48			Gippsland		20503109019	2109019	Leongatha	Gippsland - South West	Latrobe - Gippsland	Latrobe C
1	45		1	49		Gippsland		20503109020	2109020	Leongatha	Gippsland - South West	Latrobe - Gippsland	Latrobe C
201			202			Gippsland		20504109401	2109401	Churchill	Latrobe Valley	Latrobe - Gippsland	Latrobe C
271			261			Gippsland		20504109402	2109402	Churchill	Latrobe Valley	Latrobe - Gippsland	Latrobe C
243			240			Gippsland		20504109403	2109403	Churchill	Latrobe Valley	Latrobe - Gippsland	Latrobe C

4,251,806			4,567,191			4,251,806			4,567,191			4,567,191			
Curr. Enrol. 15/7/20: 4,251,806			Proj. Enrol. 26/1/25: 4,567,191			If Changed									
SA1	SA2	CED	SA1	SA2	CED	Current CED	Proposed CED	SA1_MAINCODE_2016	SA1_7DIGITCODE_2016	SA2_NAME_2016	SA3_NAME_2016	SA4_NAME_2016	LGA		
225			220			Gippsland		20504109404	2109404	Churchill	Latrobe Valley	Latrobe - Gippsland	Latrobe C		
440			444			Gippsland		20504109405	2109405	Churchill	Latrobe Valley	Latrobe - Gippsland	Latrobe C		
134			137			Gippsland		20504109406	2109406	Churchill	Latrobe Valley	Latrobe - Gippsland	Latrobe C		
373			376			Gippsland		20504109407	2109407	Churchill	Latrobe Valley	Latrobe - Gippsland	Latrobe C		
251			258			Gippsland		20504109408	2109408	Churchill	Latrobe Valley	Latrobe - Gippsland	Latrobe C		
114			115			Gippsland		20504109409	2109409	Churchill	Latrobe Valley	Latrobe - Gippsland	Latrobe C		
448			445			Gippsland		20504109410	2109410	Churchill	Latrobe Valley	Latrobe - Gippsland	Latrobe C		
365			376			Gippsland		20504109411	2109411	Churchill	Latrobe Valley	Latrobe - Gippsland	Latrobe C		
27			25			Gippsland		20504109412	2109412	Churchill	Latrobe Valley	Latrobe - Gippsland	Latrobe C		
564			561			Gippsland		20504109413	2109413	Churchill	Latrobe Valley	Latrobe - Gippsland	Latrobe C		
420			432			Gippsland		20504109414	2109414	Churchill	Latrobe Valley	Latrobe - Gippsland	Latrobe C		
363			378			Gippsland		20504109415	2109415	Churchill	Latrobe Valley	Latrobe - Gippsland	Latrobe C		
341			317			Gippsland		20504109416	2109416	Churchill	Latrobe Valley	Latrobe - Gippsland	Latrobe C		
276			283			Gippsland		20504109417	2109417	Churchill	Latrobe Valley	Latrobe - Gippsland	Latrobe C		
189			194			Gippsland		20504109418	2109418	Churchill	Latrobe Valley	Latrobe - Gippsland	Latrobe C		
234			231			Gippsland		20504109419	2109419	Churchill	Latrobe Valley	Latrobe - Gippsland	Latrobe C		
317			325			Gippsland		20504109420	2109420	Churchill	Latrobe Valley	Latrobe - Gippsland	Latrobe C		
291			281			Gippsland		20504109421	2109421	Churchill	Latrobe Valley	Latrobe - Gippsland	Latrobe C		
180			188			Gippsland		20504109422	2109422	Churchill	Latrobe Valley	Latrobe - Gippsland	Latrobe C		
258			270			Gippsland		20504109423	2109423	Churchill	Latrobe Valley	Latrobe - Gippsland	Latrobe C		
255			252			Gippsland		20504109424	2109424	Churchill	Latrobe Valley	Latrobe - Gippsland	Latrobe C		
310			299			Gippsland		20504109425	2109425	Churchill	Latrobe Valley	Latrobe - Gippsland	Latrobe C		
223			223			Gippsland		20504109426	2109426	Churchill	Latrobe Valley	Latrobe - Gippsland	Latrobe C		
226			224			Gippsland		20504109427	2109427	Churchill	Latrobe Valley	Latrobe - Gippsland	Latrobe C		
266			266			Gippsland		20504109428	2109428	Churchill	Latrobe Valley	Latrobe - Gippsland	Latrobe C		
353			368			Gippsland		20504109429	2109429	Churchill	Latrobe Valley	Latrobe - Gippsland	Latrobe C		
245			222			Gippsland		20504109430	2109430	Churchill	Latrobe Valley	Latrobe - Gippsland	Latrobe C		
2			2			Gippsland		20504109432	2109432	Churchill	Latrobe Valley	Latrobe - Gippsland	Latrobe C		
249	8,654		256	8,671		Gippsland		20504109433	2109433	Churchill	Latrobe Valley	Latrobe - Gippsland	Latrobe C		
88			88			Gippsland		20504109509	2109509	Moe - Newborough	Latrobe Valley	Latrobe - Gippsland	Latrobe C		
2	90		2	90		Gippsland		20504109510	2109510	Moe - Newborough	Latrobe Valley	Latrobe - Gippsland	Latrobe C		
10,298	10,298		10,233	10,233		Gippsland		20504109601-38	2109601-38	Morwell	Latrobe Valley	Latrobe - Gippsland	Latrobe C		
20,372	20,372		21,589	21,589		Gippsland		20504109701-75	2109701-75	Traralgon	Latrobe Valley	Latrobe - Gippsland	Latrobe C		
321			325			Gippsland		20504109801	2109801	Yallourn North - Glengarry	Latrobe Valley	Latrobe - Gippsland	Latrobe C		
385			399			Gippsland		20504109803	2109803	Yallourn North - Glengarry	Latrobe Valley	Latrobe - Gippsland	Latrobe C		
246			249			Gippsland		20504109804	2109804	Yallourn North - Glengarry	Latrobe Valley	Latrobe - Gippsland	Latrobe C		
19			18			Gippsland		20504109805	2109805	Yallourn North - Glengarry	Latrobe Valley	Latrobe - Gippsland	Baw Baw S		
317			330			Gippsland		20504109806	2109806	Yallourn North - Glengarry	Latrobe Valley	Latrobe - Gippsland	Latrobe C		
398			395			Gippsland		20504109807	2109807	Yallourn North - Glengarry	Latrobe Valley	Latrobe - Gippsland	Latrobe C		
265			242			Gippsland		20504109808	2109808	Yallourn North - Glengarry	Latrobe Valley	Latrobe - Gippsland	Latrobe C		
206			210			Gippsland		20504109809	2109809	Yallourn North - Glengarry	Latrobe Valley	Latrobe - Gippsland	Latrobe C		
149			148			Gippsland		20504109810	2109810	Yallourn North - Glengarry	Latrobe Valley	Latrobe - Gippsland	Latrobe C		
213			219			Gippsland		20504109811	2109811	Yallourn North - Glengarry	Latrobe Valley	Latrobe - Gippsland	Latrobe C		
151			155			Gippsland		20504109812	2109812	Yallourn North - Glengarry	Latrobe Valley	Latrobe - Gippsland	Latrobe C		
507			524			Gippsland		20504109813	2109813	Yallourn North - Glengarry	Latrobe Valley	Latrobe - Gippsland	Latrobe C		
388	3,565		372	3,586		Gippsland		20504109814	2109814	Yallourn North - Glengarry	Latrobe Valley	Latrobe - Gippsland	Latrobe C		
22	22		22	22		Gippsland		20505109901	2109901	Alps - West	Wellington	Latrobe - Gippsland	Wellington S		
392			402			Gippsland		20505110001	2110001	Longford - Loch Sport	Wellington	Latrobe - Gippsland	Wellington S		
129			138			Gippsland		20505110002	2110002	Longford - Loch Sport	Wellington	Latrobe - Gippsland	Wellington S		
404			453			Gippsland		20505110003	2110003	Longford - Loch Sport	Wellington	Latrobe - Gippsland	Wellington S		
423			463			Gippsland		20505110004	2110004	Longford - Loch Sport	Wellington	Latrobe - Gippsland	Wellington S		
0			0			Gippsland		20505110005	2110005	Longford - Loch Sport	Wellington	Latrobe - Gippsland	Wellington S		
260			279			Gippsland		20505110006	2110006	Longford - Loch Sport	Wellington	Latrobe - Gippsland	Wellington S		
0			0			Gippsland		20505110007	2110007	Longford - Loch Sport	Wellington	Latrobe - Gippsland	East Gippsland S		
21			22			Gippsland		20505110007	2110007	Longford - Loch Sport	Wellington	Latrobe - Gippsland	Wellington S		
293			314			Gippsland		20505110008	2110008	Longford - Loch Sport	Wellington	Latrobe - Gippsland	Wellington S		
374			407			Gippsland		20505110010	2110010	Longford - Loch Sport	Wellington	Latrobe - Gippsland	Wellington S		
245			258			Gippsland		20505110011	2110011	Longford - Loch Sport	Wellington	Latrobe - Gippsland	Wellington S		

4,251,806			4,567,191			Current CED	If Changed Proposed CED	SA1_MAINCODE_2016	SA1_7DIGITCODE_2016	SA2_NAME_2016	SA3_NAME_2016	SA4_NAME_2016	LGA
SA1	SA2	CED	SA1	SA2	CED								
90			90			Gippsland		20505110013	2110013	Longford - Loch Sport	Wellington	Latrobe - Gippsland	Wellington S
490			520			Gippsland		20505110014	2110014	Longford - Loch Sport	Wellington	Latrobe - Gippsland	Wellington S
332	3,453		341	3,687		Gippsland		20505110015	2110015	Longford - Loch Sport	Wellington	Latrobe - Gippsland	Wellington S
10,716	10,716		11,185	11,185		Gippsland		20505110101-36	2110101-36	Maffra	Wellington	Latrobe - Gippsland	Wellington S
2,851	2,851		2,886	2,886		Gippsland		20505110201-12	2110201-12	Rosedale	Wellington	Latrobe - Gippsland	Wellington S
11,108	11,108		11,431	11,431		Gippsland		20505110301-34	2110301-34	Sale	Wellington	Latrobe - Gippsland	Wellington S
4,342	4,342	111,875	4,467	4,467	116,288	Gippsland		20505110401-16	2110401-16	Yarram	Wellington	Latrobe - Gippsland	Wellington S
GOLDSTEIN													
10,535	10,535		11,126	11,126		Goldstein		20801116801-32	2116801-32	Beaumaris	Bayside	Melbourne - Inner South	Bayside C
291			297			Goldstein		20801116901	2116901	Brighton (Vic.)	Bayside	Melbourne - Inner South	Bayside C
295			300			Goldstein		20801116902	2116902	Brighton (Vic.)	Bayside	Melbourne - Inner South	Bayside C
403			416			Goldstein		20801116903	2116903	Brighton (Vic.)	Bayside	Melbourne - Inner South	Bayside C
399			407			Goldstein		20801116904	2116904	Brighton (Vic.)	Bayside	Melbourne - Inner South	Bayside C
390			407			Goldstein		20801116907	2116907	Brighton (Vic.)	Bayside	Melbourne - Inner South	Bayside C
191			203			Goldstein		20801116908	2116908	Brighton (Vic.)	Bayside	Melbourne - Inner South	Bayside C
300			321			Goldstein		20801116909	2116909	Brighton (Vic.)	Bayside	Melbourne - Inner South	Bayside C
577			610			Goldstein		20801116910	2116910	Brighton (Vic.)	Bayside	Melbourne - Inner South	Bayside C
219			233			Goldstein		20801116911	2116911	Brighton (Vic.)	Bayside	Melbourne - Inner South	Bayside C
342			346			Goldstein		20801116912	2116912	Brighton (Vic.)	Bayside	Melbourne - Inner South	Bayside C
390			388			Goldstein		20801116913	2116913	Brighton (Vic.)	Bayside	Melbourne - Inner South	Bayside C
407			433			Goldstein		20801116914	2116914	Brighton (Vic.)	Bayside	Melbourne - Inner South	Bayside C
308			295			Goldstein		20801116915	2116915	Brighton (Vic.)	Bayside	Melbourne - Inner South	Bayside C
239			245			Goldstein		20801116916	2116916	Brighton (Vic.)	Bayside	Melbourne - Inner South	Bayside C
428			451			Goldstein		20801116917	2116917	Brighton (Vic.)	Bayside	Melbourne - Inner South	Bayside C
293			293			Goldstein		20801116918	2116918	Brighton (Vic.)	Bayside	Melbourne - Inner South	Bayside C
190			202			Goldstein		20801116919	2116919	Brighton (Vic.)	Bayside	Melbourne - Inner South	Bayside C
255			282			Goldstein		20801116920	2116920	Brighton (Vic.)	Bayside	Melbourne - Inner South	Bayside C
291			302			Goldstein		20801116921	2116921	Brighton (Vic.)	Bayside	Melbourne - Inner South	Bayside C
149			153			Goldstein		20801116922	2116922	Brighton (Vic.)	Bayside	Melbourne - Inner South	Bayside C
403			422			Goldstein		20801116925	2116925	Brighton (Vic.)	Bayside	Melbourne - Inner South	Bayside C
150			149			Goldstein		20801116927	2116927	Brighton (Vic.)	Bayside	Melbourne - Inner South	Bayside C
294			300			Goldstein		20801116928	2116928	Brighton (Vic.)	Bayside	Melbourne - Inner South	Bayside C
394			409			Goldstein		20801116929	2116929	Brighton (Vic.)	Bayside	Melbourne - Inner South	Bayside C
492			511			Goldstein		20801116930	2116930	Brighton (Vic.)	Bayside	Melbourne - Inner South	Bayside C
388			382			Goldstein		20801116931	2116931	Brighton (Vic.)	Bayside	Melbourne - Inner South	Bayside C
308			342			Goldstein		20801116932	2116932	Brighton (Vic.)	Bayside	Melbourne - Inner South	Bayside C
436			463			Goldstein		20801116933	2116933	Brighton (Vic.)	Bayside	Melbourne - Inner South	Bayside C
270			288			Goldstein		20801116934	2116934	Brighton (Vic.)	Bayside	Melbourne - Inner South	Bayside C
480			493			Goldstein		20801116937	2116937	Brighton (Vic.)	Bayside	Melbourne - Inner South	Bayside C
574			612			Goldstein		20801116938	2116938	Brighton (Vic.)	Bayside	Melbourne - Inner South	Bayside C
323			331			Goldstein		20801116939	2116939	Brighton (Vic.)	Bayside	Melbourne - Inner South	Bayside C
272			300			Goldstein		20801116944	2116944	Brighton (Vic.)	Bayside	Melbourne - Inner South	Bayside C
182			191			Goldstein		20801116945	2116945	Brighton (Vic.)	Bayside	Melbourne - Inner South	Bayside C
268			287			Goldstein		20801116946	2116946	Brighton (Vic.)	Bayside	Melbourne - Inner South	Bayside C
300			327			Goldstein		20801116947	2116947	Brighton (Vic.)	Bayside	Melbourne - Inner South	Bayside C
350			357			Goldstein		20801116948	2116948	Brighton (Vic.)	Bayside	Melbourne - Inner South	Bayside C
303			323			Goldstein		20801116949	2116949	Brighton (Vic.)	Bayside	Melbourne - Inner South	Bayside C
334			374			Goldstein		20801116950	2116950	Brighton (Vic.)	Bayside	Melbourne - Inner South	Bayside C
336			343			Goldstein		20801116951	2116951	Brighton (Vic.)	Bayside	Melbourne - Inner South	Bayside C
190			207			Goldstein		20801116952	2116952	Brighton (Vic.)	Bayside	Melbourne - Inner South	Bayside C
305	13,709		308	14,303		Goldstein		20801116953	2116953	Brighton (Vic.)	Bayside	Melbourne - Inner South	Bayside C
11,537	11,537		11,685	11,685		Goldstein		20801117001-38	2117001-38	Brighton East	Bayside	Melbourne - Inner South	Bayside C
8,400	8,400		9,126	9,126		Goldstein		20801117101-23	2117101-23	Cheltenham - Highett (West)	Bayside	Melbourne - Inner South	Bayside C
13,112	13,112		13,993	13,993		Goldstein		20801117201-38	2117201-38	Hampton	Bayside	Melbourne - Inner South	Bayside C
12,788	12,788		13,602	13,602		Goldstein		20801117301-36	2117301-36	Sandringham - Black Rock	Bayside	Melbourne - Inner South	Bayside C
16,139	16,139		17,731	17,731		Goldstein		20802117401-52	2117401-52	Bentleigh - McKinnon	Glen Eira	Melbourne - Inner South	Glen Eira C
349			385			Goldstein		20802118201	2118201	Ormond - Glen Huntly	Glen Eira	Melbourne - Inner South	Glen Eira C

4,251,806			4,567,191			Current CED	If Changed Proposed CED	SA1_MAINCODE_2016	SA1_7DIGITCODE_2016	SA2_NAME_2016	SA3_NAME_2016	SA4_NAME_2016	LGA
Curr. Enrol. 15/7/20: 4,251,806			Proj. Enrol. 26/1/25: 4,567,191										
SA1	SA2	CED	SA1	SA2	CED								
381			395			Goldstein		20802118221	2118221	Ormond - Glen Huntly	Glen Eira	Melbourne - Inner South	Glen Eira C
275			296			Goldstein		20802118222	2118222	Ormond - Glen Huntly	Glen Eira	Melbourne - Inner South	Glen Eira C
268			292			Goldstein		20802118223	2118223	Ormond - Glen Huntly	Glen Eira	Melbourne - Inner South	Glen Eira C
489			526			Goldstein		20802118224	2118224	Ormond - Glen Huntly	Glen Eira	Melbourne - Inner South	Glen Eira C
458			494			Goldstein		20802118225	2118225	Ormond - Glen Huntly	Glen Eira	Melbourne - Inner South	Glen Eira C
401	2,621		445	2,833		Goldstein		20802118226	2118226	Ormond - Glen Huntly	Glen Eira	Melbourne - Inner South	Glen Eira C
410			444			Isaacs	Goldstein	20803118804	2118804	Cheltenham - Highett (East)	Kingston	Melbourne - Inner South	Kingston C
448			480			Isaacs	Goldstein	20803118805	2118805	Cheltenham - Highett (East)	Kingston	Melbourne - Inner South	Kingston C
232			248			Isaacs	Goldstein	20803118806	2118806	Cheltenham - Highett (East)	Kingston	Melbourne - Inner South	Kingston C
258			275			Isaacs	Goldstein	20803118807	2118807	Cheltenham - Highett (East)	Kingston	Melbourne - Inner South	Kingston C
388			421			Isaacs	Goldstein	20803118808	2118808	Cheltenham - Highett (East)	Kingston	Melbourne - Inner South	Kingston C
801			880			Isaacs	Goldstein	20803118809	2118809	Cheltenham - Highett (East)	Kingston	Melbourne - Inner South	Kingston C
343			369			Isaacs	Goldstein	20803118810	2118810	Cheltenham - Highett (East)	Kingston	Melbourne - Inner South	Kingston C
401			448			Isaacs	Goldstein	20803118811	2118811	Cheltenham - Highett (East)	Kingston	Melbourne - Inner South	Kingston C
288			301			Isaacs	Goldstein	20803118812	2118812	Cheltenham - Highett (East)	Kingston	Melbourne - Inner South	Kingston C
435			461			Isaacs	Goldstein	20803118813	2118813	Cheltenham - Highett (East)	Kingston	Melbourne - Inner South	Kingston C
454			483			Isaacs	Goldstein	20803118819	2118819	Cheltenham - Highett (East)	Kingston	Melbourne - Inner South	Kingston C
262			279			Isaacs	Goldstein	20803118820	2118820	Cheltenham - Highett (East)	Kingston	Melbourne - Inner South	Kingston C
370			395			Isaacs	Goldstein	20803118821	2118821	Cheltenham - Highett (East)	Kingston	Melbourne - Inner South	Kingston C
307			331			Isaacs	Goldstein	20803118822	2118822	Cheltenham - Highett (East)	Kingston	Melbourne - Inner South	Kingston C
572			628			Isaacs	Goldstein	20803118823	2118823	Cheltenham - Highett (East)	Kingston	Melbourne - Inner South	Kingston C
278			297			Isaacs	Goldstein	20803118824	2118824	Cheltenham - Highett (East)	Kingston	Melbourne - Inner South	Kingston C
310			335			Isaacs	Goldstein	20803118825	2118825	Cheltenham - Highett (East)	Kingston	Melbourne - Inner South	Kingston C
167			179			Isaacs	Goldstein	20803118826	2118826	Cheltenham - Highett (East)	Kingston	Melbourne - Inner South	Kingston C
221			266			Isaacs	Goldstein	20803118827	2118827	Cheltenham - Highett (East)	Kingston	Melbourne - Inner South	Kingston C
226			228			Isaacs	Goldstein	20803118828	2118828	Cheltenham - Highett (East)	Kingston	Melbourne - Inner South	Kingston C
483			501			Isaacs	Goldstein	20803118829	2118829	Cheltenham - Highett (East)	Kingston	Melbourne - Inner South	Kingston C
423			450			Isaacs	Goldstein	20803118830	2118830	Cheltenham - Highett (East)	Kingston	Melbourne - Inner South	Kingston C
290			310			Isaacs	Goldstein	20803118831	2118831	Cheltenham - Highett (East)	Kingston	Melbourne - Inner South	Kingston C
371			406			Isaacs	Goldstein	20803118832	2118832	Cheltenham - Highett (East)	Kingston	Melbourne - Inner South	Kingston C
189			196			Isaacs	Goldstein	20803118833	2118833	Cheltenham - Highett (East)	Kingston	Melbourne - Inner South	Kingston C
298			330			Isaacs	Goldstein	20803118834	2118834	Cheltenham - Highett (East)	Kingston	Melbourne - Inner South	Kingston C
277			302			Isaacs	Goldstein	20803118835	2118835	Cheltenham - Highett (East)	Kingston	Melbourne - Inner South	Kingston C
401			430			Isaacs	Goldstein	20803118836	2118836	Cheltenham - Highett (East)	Kingston	Melbourne - Inner South	Kingston C
454			477			Isaacs	Goldstein	20803118837	2118837	Cheltenham - Highett (East)	Kingston	Melbourne - Inner South	Kingston C
226			246			Isaacs	Goldstein	20803118838	2118838	Cheltenham - Highett (East)	Kingston	Melbourne - Inner South	Kingston C
208			225			Isaacs	Goldstein	20803118839	2118839	Cheltenham - Highett (East)	Kingston	Melbourne - Inner South	Kingston C
566			608			Isaacs	Goldstein	20803118840	2118840	Cheltenham - Highett (East)	Kingston	Melbourne - Inner South	Kingston C
466			502			Isaacs	Goldstein	20803118841	2118841	Cheltenham - Highett (East)	Kingston	Melbourne - Inner South	Kingston C
225			245			Isaacs	Goldstein	20803118846	2118846	Cheltenham - Highett (East)	Kingston	Melbourne - Inner South	Kingston C
283			321			Isaacs	Goldstein	20803118847	2118847	Cheltenham - Highett (East)	Kingston	Melbourne - Inner South	Kingston C
264			284			Isaacs	Goldstein	20803118848	2118848	Cheltenham - Highett (East)	Kingston	Melbourne - Inner South	Kingston C
309			338			Isaacs	Goldstein	20803118849	2118849	Cheltenham - Highett (East)	Kingston	Melbourne - Inner South	Kingston C
171	13,075		191	14,110		Isaacs	Goldstein	20803118850	2118850	Cheltenham - Highett (East)	Kingston	Melbourne - Inner South	Kingston C
245			248			Isaacs	Goldstein	20803119001	2119001	Mentone	Kingston	Melbourne - Inner South	Kingston C
272			283			Isaacs	Goldstein	20803119002	2119002	Mentone	Kingston	Melbourne - Inner South	Kingston C
200			199			Isaacs	Goldstein	20803119003	2119003	Mentone	Kingston	Melbourne - Inner South	Kingston C
240			241			Isaacs	Goldstein	20803119004	2119004	Mentone	Kingston	Melbourne - Inner South	Kingston C
240			250			Isaacs	Goldstein	20803119005	2119005	Mentone	Kingston	Melbourne - Inner South	Kingston C
294			293			Isaacs	Goldstein	20803119006	2119006	Mentone	Kingston	Melbourne - Inner South	Kingston C
326			322			Isaacs	Goldstein	20803119007	2119007	Mentone	Kingston	Melbourne - Inner South	Kingston C
307			306			Isaacs	Goldstein	20803119008	2119008	Mentone	Kingston	Melbourne - Inner South	Kingston C
391			408			Isaacs	Goldstein	20803119009	2119009	Mentone	Kingston	Melbourne - Inner South	Kingston C
530			578			Isaacs	Goldstein	20803119010	2119010	Mentone	Kingston	Melbourne - Inner South	Kingston C
637			678			Isaacs	Goldstein	20803119011	2119011	Mentone	Kingston	Melbourne - Inner South	Kingston C
563			588			Isaacs	Goldstein	20803119014	2119014	Mentone	Kingston	Melbourne - Inner South	Kingston C
268			276			Isaacs	Goldstein	20803119017	2119017	Mentone	Kingston	Melbourne - Inner South	Kingston C
280			304			Isaacs	Goldstein	20803119018	2119018	Mentone	Kingston	Melbourne - Inner South	Kingston C

4,251,806			4,567,191			Current CED	If Changed Proposed CED	SA1_MAINCODE_2016	SA1_7DIGITCODE_2016	SA2_NAME_2016	SA3_NAME_2016	SA4_NAME_2016	LGA
SA1	SA2	CED	SA1	SA2	CED								
349			360			Isaacs	Goldstein	20803119019	2119019	Mentone	Kingston	Melbourne - Inner South	Kingston C
204			202			Isaacs	Goldstein	20803119020	2119020	Mentone	Kingston	Melbourne - Inner South	Kingston C
348			344			Isaacs	Goldstein	20803119023	2119023	Mentone	Kingston	Melbourne - Inner South	Kingston C
292			305			Isaacs	Goldstein	20803119027	2119027	Mentone	Kingston	Melbourne - Inner South	Kingston C
287			296			Isaacs	Goldstein	20803119028	2119028	Mentone	Kingston	Melbourne - Inner South	Kingston C
202			222			Isaacs	Goldstein	20803119029	2119029	Mentone	Kingston	Melbourne - Inner South	Kingston C
255	6,730		261	6,964		Isaacs	Goldstein	20803119030	2119030	Mentone	Kingston	Melbourne - Inner South	Kingston C
171			176			Isaacs	Goldstein	20803119106	2119106	Moorabbin - Heatherton	Kingston	Melbourne - Inner South	Kingston C
545			599			Isaacs	Goldstein	20803119107	2119107	Moorabbin - Heatherton	Kingston	Melbourne - Inner South	Kingston C
257			268			Isaacs	Goldstein	20803119108	2119108	Moorabbin - Heatherton	Kingston	Melbourne - Inner South	Kingston C
377			386			Isaacs	Goldstein	20803119109	2119109	Moorabbin - Heatherton	Kingston	Melbourne - Inner South	Kingston C
343			364			Isaacs	Goldstein	20803119110	2119110	Moorabbin - Heatherton	Kingston	Melbourne - Inner South	Kingston C
288			301			Isaacs	Goldstein	20803119111	2119111	Moorabbin - Heatherton	Kingston	Melbourne - Inner South	Kingston C
298			317			Isaacs	Goldstein	20803119112	2119112	Moorabbin - Heatherton	Kingston	Melbourne - Inner South	Kingston C
372			383			Isaacs	Goldstein	20803119113	2119113	Moorabbin - Heatherton	Kingston	Melbourne - Inner South	Kingston C
173			172			Isaacs	Goldstein	20803119114	2119114	Moorabbin - Heatherton	Kingston	Melbourne - Inner South	Kingston C
433			440			Isaacs	Goldstein	20803119115	2119115	Moorabbin - Heatherton	Kingston	Melbourne - Inner South	Kingston C
395			430			Isaacs	Goldstein	20803119116	2119116	Moorabbin - Heatherton	Kingston	Melbourne - Inner South	Kingston C
188			204			Isaacs	Goldstein	20803119117	2119117	Moorabbin - Heatherton	Kingston	Melbourne - Inner South	Kingston C
218			229			Isaacs	Goldstein	20803119118	2119118	Moorabbin - Heatherton	Kingston	Melbourne - Inner South	Kingston C
12			13			Isaacs	Goldstein	20803119119	2119119	Moorabbin - Heatherton	Kingston	Melbourne - Inner South	Kingston C
218	4,288	112,934	232	4,514	119,987	Isaacs	Goldstein	20803119123	2119123	Moorabbin - Heatherton	Kingston	Melbourne - Inner South	Kingston C
GORTON													
216			230			McEwen	Gorton	21004124001	2124001	Sunbury	Sunbury	Melbourne - North West	Hume C
410			428			McEwen	Gorton	21004124002	2124002	Sunbury	Sunbury	Melbourne - North West	Hume C
476			485			McEwen	Gorton	21004124003	2124003	Sunbury	Sunbury	Melbourne - North West	Hume C
320			327			McEwen	Gorton	21004124005	2124005	Sunbury	Sunbury	Melbourne - North West	Hume C
280			284			McEwen	Gorton	21004124006	2124006	Sunbury	Sunbury	Melbourne - North West	Hume C
0			0			McEwen	Gorton	21004124007	2124007	Sunbury	Sunbury	Melbourne - North West	Hume C
239			251			McEwen	Gorton	21004124008	2124008	Sunbury	Sunbury	Melbourne - North West	Hume C
179			187			McEwen	Gorton	21004124009	2124009	Sunbury	Sunbury	Melbourne - North West	Hume C
197			203			McEwen	Gorton	21004124010	2124010	Sunbury	Sunbury	Melbourne - North West	Hume C
241			242			McEwen	Gorton	21004124011	2124011	Sunbury	Sunbury	Melbourne - North West	Hume C
213			222			McEwen	Gorton	21004124012	2124012	Sunbury	Sunbury	Melbourne - North West	Hume C
334			362			McEwen	Gorton	21004124013	2124013	Sunbury	Sunbury	Melbourne - North West	Hume C
491			527			McEwen	Gorton	21004124014	2124014	Sunbury	Sunbury	Melbourne - North West	Hume C
493			520			McEwen	Gorton	21004124015	2124015	Sunbury	Sunbury	Melbourne - North West	Hume C
429			472			McEwen	Gorton	21004124016	2124016	Sunbury	Sunbury	Melbourne - North West	Hume C
242			244			McEwen	Gorton	21004124017	2124017	Sunbury	Sunbury	Melbourne - North West	Hume C
390			427			McEwen	Gorton	21004124018	2124018	Sunbury	Sunbury	Melbourne - North West	Hume C
301			309			McEwen	Gorton	21004124019	2124019	Sunbury	Sunbury	Melbourne - North West	Hume C
882			924			McEwen	Gorton	21004124020	2124020	Sunbury	Sunbury	Melbourne - North West	Hume C
306			329			McEwen	Gorton	21004124021	2124021	Sunbury	Sunbury	Melbourne - North West	Hume C
482			540			McEwen	Gorton	21004124022	2124022	Sunbury	Sunbury	Melbourne - North West	Hume C
203			201			McEwen	Gorton	21004124023	2124023	Sunbury	Sunbury	Melbourne - North West	Hume C
132			138			McEwen	Gorton	21004124024	2124024	Sunbury	Sunbury	Melbourne - North West	Hume C
205			207			McEwen	Gorton	21004124025	2124025	Sunbury	Sunbury	Melbourne - North West	Hume C
376			382			McEwen	Gorton	21004124026	2124026	Sunbury	Sunbury	Melbourne - North West	Hume C
271			283			McEwen	Gorton	21004124027	2124027	Sunbury	Sunbury	Melbourne - North West	Hume C
201			215			McEwen	Gorton	21004124028	2124028	Sunbury	Sunbury	Melbourne - North West	Hume C
270			294			McEwen	Gorton	21004124029	2124029	Sunbury	Sunbury	Melbourne - North West	Hume C
253			258			McEwen	Gorton	21004124030	2124030	Sunbury	Sunbury	Melbourne - North West	Hume C
277			293			McEwen	Gorton	21004124031	2124031	Sunbury	Sunbury	Melbourne - North West	Hume C
151	9,460		150	9,934		McEwen	Gorton	21004124032	2124032	Sunbury	Sunbury	Melbourne - North West	Hume C
342			386			McEwen	Gorton	21004124101	2124101	Sunbury - South	Sunbury	Melbourne - North West	Hume C
332			371			McEwen	Gorton	21004124102	2124102	Sunbury - South	Sunbury	Melbourne - North West	Hume C
375			416			McEwen	Gorton	21004124103	2124103	Sunbury - South	Sunbury	Melbourne - North West	Hume C

4,251,806	4,251,806	4,251,806	4,567,191	4,567,191	4,567,191								
Curr. Enrol. 15/7/20: 4,251,806			Proj. Enrol. 26/1/25: 4,567,191				If Changed						
SA1	SA2	CED	SA1	SA2	CED	Current CED	Proposed CED	SA1_MAINCODE_2016	SA1_7DIGITCODE_2016	SA2_NAME_2016	SA3_NAME_2016	SA4_NAME_2016	LGA
332			370			McEwen	Gorton	21004124104	2124104	Sunbury - South	Sunbury	Melbourne - North West	Hume C
754			860			McEwen	Gorton	21004124106	2124106	Sunbury - South	Sunbury	Melbourne - North West	Hume C
228			240			McEwen	Gorton	21004124107	2124107	Sunbury - South	Sunbury	Melbourne - North West	Hume C
323			349			McEwen	Gorton	21004124108	2124108	Sunbury - South	Sunbury	Melbourne - North West	Hume C
345			376			McEwen	Gorton	21004124109	2124109	Sunbury - South	Sunbury	Melbourne - North West	Hume C
255			306			McEwen	Gorton	21004124110	2124110	Sunbury - South	Sunbury	Melbourne - North West	Hume C
309			330			McEwen	Gorton	21004124111	2124111	Sunbury - South	Sunbury	Melbourne - North West	Hume C
404			445			McEwen	Gorton	21004124112	2124112	Sunbury - South	Sunbury	Melbourne - North West	Hume C
304			327			McEwen	Gorton	21004124113	2124113	Sunbury - South	Sunbury	Melbourne - North West	Hume C
258			288			McEwen	Gorton	21004124114	2124114	Sunbury - South	Sunbury	Melbourne - North West	Hume C
355			398			McEwen	Gorton	21004124115	2124115	Sunbury - South	Sunbury	Melbourne - North West	Hume C
335			357			McEwen	Gorton	21004124116	2124116	Sunbury - South	Sunbury	Melbourne - North West	Hume C
226			258			McEwen	Gorton	21004124117	2124117	Sunbury - South	Sunbury	Melbourne - North West	Hume C
289			324			McEwen	Gorton	21004124118	2124118	Sunbury - South	Sunbury	Melbourne - North West	Hume C
357			389			McEwen	Gorton	21004124119	2124119	Sunbury - South	Sunbury	Melbourne - North West	Hume C
243			273			McEwen	Gorton	21004124120	2124120	Sunbury - South	Sunbury	Melbourne - North West	Hume C
446			484			McEwen	Gorton	21004124121	2124121	Sunbury - South	Sunbury	Melbourne - North West	Hume C
353			393			McEwen	Gorton	21004124122	2124122	Sunbury - South	Sunbury	Melbourne - North West	Hume C
202			234			McEwen	Gorton	21004124123	2124123	Sunbury - South	Sunbury	Melbourne - North West	Hume C
355			383			McEwen	Gorton	21004124124	2124124	Sunbury - South	Sunbury	Melbourne - North West	Hume C
305			329			McEwen	Gorton	21004124125	2124125	Sunbury - South	Sunbury	Melbourne - North West	Hume C
352			425			McEwen	Gorton	21004124126	2124126	Sunbury - South	Sunbury	Melbourne - North West	Hume C
390			445			McEwen	Gorton	21004124127	2124127	Sunbury - South	Sunbury	Melbourne - North West	Hume C
381			410			McEwen	Gorton	21004124128	2124128	Sunbury - South	Sunbury	Melbourne - North West	Hume C
277			303			McEwen	Gorton	21004124129	2124129	Sunbury - South	Sunbury	Melbourne - North West	Hume C
327			356			McEwen	Gorton	21004124130	2124130	Sunbury - South	Sunbury	Melbourne - North West	Hume C
452			506			McEwen	Gorton	21004124132	2124132	Sunbury - South	Sunbury	Melbourne - North West	Hume C
244			263			McEwen	Gorton	21004124134	2124134	Sunbury - South	Sunbury	Melbourne - North West	Hume C
262			285			McEwen	Gorton	21004124135	2124135	Sunbury - South	Sunbury	Melbourne - North West	Hume C
455			489			McEwen	Gorton	21004124136	2124136	Sunbury - South	Sunbury	Melbourne - North West	Hume C
347			371			McEwen	Gorton	21004124137	2124137	Sunbury - South	Sunbury	Melbourne - North West	Hume C
222			241			McEwen	Gorton	21004124138	2124138	Sunbury - South	Sunbury	Melbourne - North West	Hume C
306			344			McEwen	Gorton	21004124139	2124139	Sunbury - South	Sunbury	Melbourne - North West	Hume C
734			1,081			Gorton		21004124140	2124140	Sunbury - South	Sunbury	Melbourne - North West	Melton C
396			464			Gorton		21004124141	2124141	Sunbury - South	Sunbury	Melbourne - North West	Melton C
254			373			Gorton		21004124142	2124142	Sunbury - South	Sunbury	Melbourne - North West	Melton C
612			724			Gorton		21004124143	2124143	Sunbury - South	Sunbury	Melbourne - North West	Melton C
300			350			McEwen	Gorton	21004124144	2124144	Sunbury - South	Sunbury	Melbourne - North West	Hume C
468			519			McEwen	Gorton	21004124145	2124145	Sunbury - South	Sunbury	Melbourne - North West	Hume C
398			446			McEwen	Gorton	21004124146	2124146	Sunbury - South	Sunbury	Melbourne - North West	Hume C
143			169			Gorton		21004124147	2124147	Sunbury - South	Sunbury	Melbourne - North West	Melton C
348			406			McEwen	Gorton	21004124148	2124148	Sunbury - South	Sunbury	Melbourne - North West	Hume C
852			952			Gorton		21004124149	2124149	Sunbury - South	Sunbury	Melbourne - North West	Melton C
249			274			McEwen	Gorton	21004124150	2124150	Sunbury - South	Sunbury	Melbourne - North West	Hume C
1,214			1,388			McEwen	Gorton	21004124151	2124151	Sunbury - South	Sunbury	Melbourne - North West	Hume C
306			352			McEwen	Gorton	21004124152	2124152	Sunbury - South	Sunbury	Melbourne - North West	Hume C
369			401			McEwen	Gorton	21004124153	2124153	Sunbury - South	Sunbury	Melbourne - North West	Hume C
444			463			McEwen	Gorton	21004124154	2124154	Sunbury - South	Sunbury	Melbourne - North West	Hume C
280			315			McEwen	Gorton	21004124155	2124155	Sunbury - South	Sunbury	Melbourne - North West	Hume C
216			242			McEwen	Gorton	21004124156	2124156	Sunbury - South	Sunbury	Melbourne - North West	Hume C
361			415			McEwen	Gorton	21004124157	2124157	Sunbury - South	Sunbury	Melbourne - North West	Hume C
205			243			McEwen	Gorton	21004124158	2124158	Sunbury - South	Sunbury	Melbourne - North West	Hume C
223			246			McEwen	Gorton	21004124159	2124159	Sunbury - South	Sunbury	Melbourne - North West	Hume C
364			410			McEwen	Gorton	21004124160	2124160	Sunbury - South	Sunbury	Melbourne - North West	Hume C
256			308			McEwen	Gorton	21004124161	2124161	Sunbury - South	Sunbury	Melbourne - North West	Hume C
525	21,559		595	24,460		McEwen	Gorton	21004124162	2124162	Sunbury - South	Sunbury	Melbourne - North West	Hume C
174			191			Gorton		21301133901	2133901	Sydenham	Brimbank	Melbourne - West	Brimbank C
385			413			Gorton		21301133904	2133904	Sydenham	Brimbank	Melbourne - West	Brimbank C

4,251,806	4,251,806	4,251,806	4,567,191	4,567,191	4,567,191									
Curr. Enrol. 15/7/20: 4,251,806			Proj. Enrol. 26/1/25: 4,567,191				If Changed							
SA1	SA2	CED	SA1	SA2	CED	Current CED	Proposed CED	SA1_MAINCODE_2016	SA1_7DIGITCODE_2016	SA2_NAME_2016	SA3_NAME_2016	SA4_NAME_2016	LGA	
239	798		253	857		Gorton		21301133922	2133922	Sydenham	Brimbank	Melbourne - West	Brimbank C	
272			331			Ballarat	Gorton	21304135305	2135305	Bacchus Marsh	Melton - Bacchus Marsh	Melbourne - West	Moorabool S	
259			281			Ballarat	Gorton	21304135306	2135306	Bacchus Marsh	Melton - Bacchus Marsh	Melbourne - West	Moorabool S	
604			697			Ballarat	Gorton	21304135307	2135307	Bacchus Marsh	Melton - Bacchus Marsh	Melbourne - West	Moorabool S	
324			376			Ballarat	Gorton	21304135310	2135310	Bacchus Marsh	Melton - Bacchus Marsh	Melbourne - West	Moorabool S	
253			291			Ballarat	Gorton	21304135315	2135315	Bacchus Marsh	Melton - Bacchus Marsh	Melbourne - West	Moorabool S	
300			338			Ballarat	Gorton	21304135317	2135317	Bacchus Marsh	Melton - Bacchus Marsh	Melbourne - West	Moorabool S	
309			373			Ballarat	Gorton	21304135318	2135318	Bacchus Marsh	Melton - Bacchus Marsh	Melbourne - West	Moorabool S	
328			376			Ballarat	Gorton	21304135319	2135319	Bacchus Marsh	Melton - Bacchus Marsh	Melbourne - West	Moorabool S	
533			591			Ballarat	Gorton	21304135320	2135320	Bacchus Marsh	Melton - Bacchus Marsh	Melbourne - West	Moorabool S	
313			353			Ballarat	Gorton	21304135332	2135332	Bacchus Marsh	Melton - Bacchus Marsh	Melbourne - West	Moorabool S	
314			331			Ballarat	Gorton	21304135333	2135333	Bacchus Marsh	Melton - Bacchus Marsh	Melbourne - West	Moorabool S	
374			412			Ballarat	Gorton	21304135335	2135335	Bacchus Marsh	Melton - Bacchus Marsh	Melbourne - West	Moorabool S	
215			240			Ballarat	Gorton	21304135336	2135336	Bacchus Marsh	Melton - Bacchus Marsh	Melbourne - West	Moorabool S	
393			437			Ballarat	Gorton	21304135337	2135337	Bacchus Marsh	Melton - Bacchus Marsh	Melbourne - West	Moorabool S	
346			371			Ballarat	Gorton	21304135338	2135338	Bacchus Marsh	Melton - Bacchus Marsh	Melbourne - West	Moorabool S	
398			433			Ballarat	Gorton	21304135339	2135339	Bacchus Marsh	Melton - Bacchus Marsh	Melbourne - West	Moorabool S	
258			282			Ballarat	Gorton	21304135340	2135340	Bacchus Marsh	Melton - Bacchus Marsh	Melbourne - West	Moorabool S	
254			287			Ballarat	Gorton	21304135341	2135341	Bacchus Marsh	Melton - Bacchus Marsh	Melbourne - West	Moorabool S	
241			262			Ballarat	Gorton	21304135343	2135343	Bacchus Marsh	Melton - Bacchus Marsh	Melbourne - West	Moorabool S	
243			279			Ballarat	Gorton	21304135344	2135344	Bacchus Marsh	Melton - Bacchus Marsh	Melbourne - West	Moorabool S	
123			135			Ballarat	Gorton	21304135345	2135345	Bacchus Marsh	Melton - Bacchus Marsh	Melbourne - West	Moorabool S	
316			375			Ballarat	Gorton	21304135346	2135346	Bacchus Marsh	Melton - Bacchus Marsh	Melbourne - West	Moorabool S	
510			565			Ballarat	Gorton	21304135347	2135347	Bacchus Marsh	Melton - Bacchus Marsh	Melbourne - West	Moorabool S	
331	7,811		384	8,800		Ballarat	Gorton	21304135348	2135348	Bacchus Marsh	Melton - Bacchus Marsh	Melbourne - West	Moorabool S	
15,424	15,424		19,192	19,192		Gorton		21304135501-38	2135501-38	Hillside	Melton - Bacchus Marsh	Melbourne - West	Melton C	
12,883	12,883		13,599	13,599		Gorton		21304135601-53	2135601-53	Melton	Melton - Bacchus Marsh	Melbourne - West	Melton C	
17,727	17,727		22,019	22,019		Gorton		21304135701-36	2135701-36	Melton South	Melton - Bacchus Marsh	Melbourne - West	Melton C	
12,380	12,380		14,572	14,572		Gorton		21304135801-41	2135801-41	Melton West	Melton - Bacchus Marsh	Melbourne - West	Melton C	
4,202	4,202	102,244	7,170	7,170	120,603	Gorton		21304135901-08	2135901-08	Rockbank - Mount Cottrell	Melton - Bacchus Marsh	Melbourne - West	Melton C	
							HAWKE				Proposed 39th Division			
190			189			Fraser	Hawke	21301132801	2132801	Ardeer - Albion	Brimbank	Melbourne - West	Brimbank C	
292			290			Fraser	Hawke	21301132802	2132802	Ardeer - Albion	Brimbank	Melbourne - West	Brimbank C	
170			172			Fraser	Hawke	21301132803	2132803	Ardeer - Albion	Brimbank	Melbourne - West	Brimbank C	
418			433			Fraser	Hawke	21301132804	2132804	Ardeer - Albion	Brimbank	Melbourne - West	Brimbank C	
260			254			Fraser	Hawke	21301132805	2132805	Ardeer - Albion	Brimbank	Melbourne - West	Brimbank C	
7			7			Fraser	Hawke	21301132806	2132806	Ardeer - Albion	Brimbank	Melbourne - West	Brimbank C	
219			223			Fraser	Hawke	21301132807	2132807	Ardeer - Albion	Brimbank	Melbourne - West	Brimbank C	
247			247			Fraser	Hawke	21301132808	2132808	Ardeer - Albion	Brimbank	Melbourne - West	Brimbank C	
182			188			Fraser	Hawke	21301132809	2132809	Ardeer - Albion	Brimbank	Melbourne - West	Brimbank C	
200			207			Fraser	Hawke	21301132810	2132810	Ardeer - Albion	Brimbank	Melbourne - West	Brimbank C	
172			168			Fraser	Hawke	21301132811	2132811	Ardeer - Albion	Brimbank	Melbourne - West	Brimbank C	
145			144			Fraser	Hawke	21301132812	2132812	Ardeer - Albion	Brimbank	Melbourne - West	Brimbank C	
258			271			Fraser	Hawke	21301132813	2132813	Ardeer - Albion	Brimbank	Melbourne - West	Brimbank C	
259			265			Fraser	Hawke	21301132814	2132814	Ardeer - Albion	Brimbank	Melbourne - West	Brimbank C	
310			309			Fraser	Hawke	21301132815	2132815	Ardeer - Albion	Brimbank	Melbourne - West	Brimbank C	
314			325			Fraser	Hawke	21301132816	2132816	Ardeer - Albion	Brimbank	Melbourne - West	Brimbank C	
213			214			Fraser	Hawke	21301132817	2132817	Ardeer - Albion	Brimbank	Melbourne - West	Brimbank C	
208			208			Fraser	Hawke	21301132818	2132818	Ardeer - Albion	Brimbank	Melbourne - West	Brimbank C	
486	4,550		489	4,603		Fraser	Hawke	21301132819	2132819	Ardeer - Albion	Brimbank	Melbourne - West	Brimbank C	
225			267			Gorton	Hawke	21301133002	2133002	Deer Park - Derrimut	Brimbank	Melbourne - West	Brimbank C	
208			215			Gorton	Hawke	21301133003	2133003	Deer Park - Derrimut	Brimbank	Melbourne - West	Brimbank C	
184			195			Gorton	Hawke	21301133004	2133004	Deer Park - Derrimut	Brimbank	Melbourne - West	Brimbank C	
297			313			Gorton	Hawke	21301133005	2133005	Deer Park - Derrimut	Brimbank	Melbourne - West	Brimbank C	
187			180			Gorton	Hawke	21301133006	2133006	Deer Park - Derrimut	Brimbank	Melbourne - West	Brimbank C	
342			364			Gorton	Hawke	21301133007	2133007	Deer Park - Derrimut	Brimbank	Melbourne - West	Brimbank C	
0			0			Fraser	Hawke	21301133009	2133009	Deer Park - Derrimut	Brimbank	Melbourne - West	Brimbank C	

4,251,806	4,251,806	4,251,806	4,567,191	4,567,191	4,567,191										
Curr. Enrol. 15/7/20: 4,251,806			Proj. Enrol. 26/1/25: 4,567,191				If Changed								
SA1	SA2	CED	SA1	SA2	CED	Current CED	Proposed CED	SA1_MAINCODE_2016	SA1_7DIGITCODE_2016	SA2_NAME_2016	SA3_NAME_2016	SA4_NAME_2016	LGA		
2			2			Gorton	Hawke	21301133009	2133009	Deer Park - Derrimut	Brimbank	Melbourne - West	Brimbank C		
1			1			Fraser	Hawke	21301133010	2133010	Deer Park - Derrimut	Brimbank	Melbourne - West	Brimbank C		
0			0			Fraser	Hawke	21301133011	2133011	Deer Park - Derrimut	Brimbank	Melbourne - West	Brimbank C		
328			335			Gorton	Hawke	21301133012	2133012	Deer Park - Derrimut	Brimbank	Melbourne - West	Brimbank C		
307			315			Gorton	Hawke	21301133013	2133013	Deer Park - Derrimut	Brimbank	Melbourne - West	Brimbank C		
57			60			Fraser	Hawke	21301133014	2133014	Deer Park - Derrimut	Brimbank	Melbourne - West	Brimbank C		
229			240			Gorton	Hawke	21301133014	2133014	Deer Park - Derrimut	Brimbank	Melbourne - West	Brimbank C		
228			265			Gorton	Hawke	21301133015	2133015	Deer Park - Derrimut	Brimbank	Melbourne - West	Brimbank C		
159			169			Gorton	Hawke	21301133016	2133016	Deer Park - Derrimut	Brimbank	Melbourne - West	Brimbank C		
189			199			Gorton	Hawke	21301133017	2133017	Deer Park - Derrimut	Brimbank	Melbourne - West	Brimbank C		
245			255			Gorton	Hawke	21301133020	2133020	Deer Park - Derrimut	Brimbank	Melbourne - West	Brimbank C		
370			410			Gorton	Hawke	21301133047	2133047	Deer Park - Derrimut	Brimbank	Melbourne - West	Brimbank C		
316			343			Gorton	Hawke	21301133048	2133048	Deer Park - Derrimut	Brimbank	Melbourne - West	Brimbank C		
198			206			Gorton	Hawke	21301133049	2133049	Deer Park - Derrimut	Brimbank	Melbourne - West	Brimbank C		
382			404			Gorton	Hawke	21301133050	2133050	Deer Park - Derrimut	Brimbank	Melbourne - West	Brimbank C		
284			293			Gorton	Hawke	21301133051	2133051	Deer Park - Derrimut	Brimbank	Melbourne - West	Brimbank C		
303			328			Gorton	Hawke	21301133052	2133052	Deer Park - Derrimut	Brimbank	Melbourne - West	Brimbank C		
448			485			Gorton	Hawke	21301133053	2133053	Deer Park - Derrimut	Brimbank	Melbourne - West	Brimbank C		
243			261			Gorton	Hawke	21301133054	2133054	Deer Park - Derrimut	Brimbank	Melbourne - West	Brimbank C		
289			309			Gorton	Hawke	21301133055	2133055	Deer Park - Derrimut	Brimbank	Melbourne - West	Brimbank C		
270			283			Gorton	Hawke	21301133056	2133056	Deer Park - Derrimut	Brimbank	Melbourne - West	Brimbank C		
257			271			Gorton	Hawke	21301133057	2133057	Deer Park - Derrimut	Brimbank	Melbourne - West	Brimbank C		
260			275			Gorton	Hawke	21301133058	2133058	Deer Park - Derrimut	Brimbank	Melbourne - West	Brimbank C		
174			181			Gorton	Hawke	21301133059	2133059	Deer Park - Derrimut	Brimbank	Melbourne - West	Brimbank C		
385			424			Gorton	Hawke	21301133060	2133060	Deer Park - Derrimut	Brimbank	Melbourne - West	Brimbank C		
228			236			Gorton	Hawke	21301133061	2133061	Deer Park - Derrimut	Brimbank	Melbourne - West	Brimbank C		
263			276			Gorton	Hawke	21301133062	2133062	Deer Park - Derrimut	Brimbank	Melbourne - West	Brimbank C		
270			287			Gorton	Hawke	21301133063	2133063	Deer Park - Derrimut	Brimbank	Melbourne - West	Brimbank C		
382			410			Gorton	Hawke	21301133064	2133064	Deer Park - Derrimut	Brimbank	Melbourne - West	Brimbank C		
248			289			Gorton	Hawke	21301133065	2133065	Deer Park - Derrimut	Brimbank	Melbourne - West	Brimbank C		
245			249			Gorton	Hawke	21301133066	2133066	Deer Park - Derrimut	Brimbank	Melbourne - West	Brimbank C		
296			314			Gorton	Hawke	21301133067	2133067	Deer Park - Derrimut	Brimbank	Melbourne - West	Brimbank C		
268			281			Gorton	Hawke	21301133068	2133068	Deer Park - Derrimut	Brimbank	Melbourne - West	Brimbank C		
340	9,907		349	10,539		Gorton	Hawke	21301133069	2133069	Deer Park - Derrimut	Brimbank	Melbourne - West	Brimbank C		
220			224			Fraser	Hawke	21301133601	2133601	Sunshine	Brimbank	Melbourne - West	Brimbank C		
91			99			Fraser	Hawke	21301133602	2133602	Sunshine	Brimbank	Melbourne - West	Brimbank C		
221			229			Fraser	Hawke	21301133603	2133603	Sunshine	Brimbank	Melbourne - West	Brimbank C		
170			183			Fraser	Hawke	21301133604	2133604	Sunshine	Brimbank	Melbourne - West	Brimbank C		
231			236			Fraser	Hawke	21301133605	2133605	Sunshine	Brimbank	Melbourne - West	Brimbank C		
311			318			Fraser	Hawke	21301133606	2133606	Sunshine	Brimbank	Melbourne - West	Brimbank C		
347			354			Fraser	Hawke	21301133607	2133607	Sunshine	Brimbank	Melbourne - West	Brimbank C		
236			251			Fraser	Hawke	21301133608	2133608	Sunshine	Brimbank	Melbourne - West	Brimbank C		
271			282			Fraser	Hawke	21301133609	2133609	Sunshine	Brimbank	Melbourne - West	Brimbank C		
193			200			Fraser	Hawke	21301133610	2133610	Sunshine	Brimbank	Melbourne - West	Brimbank C		
377			399			Fraser	Hawke	21301133611	2133611	Sunshine	Brimbank	Melbourne - West	Brimbank C		
386			395			Fraser	Hawke	21301133612	2133612	Sunshine	Brimbank	Melbourne - West	Brimbank C		
465			476			Fraser	Hawke	21301133613	2133613	Sunshine	Brimbank	Melbourne - West	Brimbank C		
345			348			Fraser	Hawke	21301133614	2133614	Sunshine	Brimbank	Melbourne - West	Brimbank C		
280			268			Fraser	Hawke	21301133615	2133615	Sunshine	Brimbank	Melbourne - West	Brimbank C		
341			344			Fraser	Hawke	21301133616	2133616	Sunshine	Brimbank	Melbourne - West	Brimbank C		
348			355			Fraser	Hawke	21301133617	2133617	Sunshine	Brimbank	Melbourne - West	Brimbank C		
281			293			Fraser	Hawke	21301133618	2133618	Sunshine	Brimbank	Melbourne - West	Brimbank C		
326	5,440		338	5,592		Fraser	Hawke	21301133619	2133619	Sunshine	Brimbank	Melbourne - West	Brimbank C		
260			267			Fraser	Hawke	21301133701	2133701	Sunshine North	Brimbank	Melbourne - West	Brimbank C		
247			259			Fraser	Hawke	21301133702	2133702	Sunshine North	Brimbank	Melbourne - West	Brimbank C		
410			427			Fraser	Hawke	21301133703	2133703	Sunshine North	Brimbank	Melbourne - West	Brimbank C		
230			242			Fraser	Hawke	21301133704	2133704	Sunshine North	Brimbank	Melbourne - West	Brimbank C		
284			296			Fraser	Hawke	21301133705	2133705	Sunshine North	Brimbank	Melbourne - West	Brimbank C		

4,251,806	4,251,806	4,251,806	4,567,191	4,567,191	4,567,191									
Curr. Enrol. 15/7/20: 4,251,806			Proj. Enrol. 26/1/25: 4,567,191				If Changed							
SA1	SA2	CED	SA1	SA2	CED	Current CED	Proposed CED	SA1_MAINCODE_2016	SA1_7DIGITCODE_2016	SA2_NAME_2016	SA3_NAME_2016	SA4_NAME_2016	LGA	
352			346			Fraser	Hawke	21301133706	2133706	Sunshine North	Brimbank	Melbourne - West	Brimbank C	
182			191			Fraser	Hawke	21301133707	2133707	Sunshine North	Brimbank	Melbourne - West	Brimbank C	
254			245			Fraser	Hawke	21301133708	2133708	Sunshine North	Brimbank	Melbourne - West	Brimbank C	
300			308			Fraser	Hawke	21301133709	2133709	Sunshine North	Brimbank	Melbourne - West	Brimbank C	
229			230			Fraser	Hawke	21301133710	2133710	Sunshine North	Brimbank	Melbourne - West	Brimbank C	
273			270			Fraser	Hawke	21301133711	2133711	Sunshine North	Brimbank	Melbourne - West	Brimbank C	
425			445			Fraser	Hawke	21301133712	2133712	Sunshine North	Brimbank	Melbourne - West	Brimbank C	
326			359			Fraser	Hawke	21301133713	2133713	Sunshine North	Brimbank	Melbourne - West	Brimbank C	
300			339			Fraser	Hawke	21301133714	2133714	Sunshine North	Brimbank	Melbourne - West	Brimbank C	
201			199			Fraser	Hawke	21301133715	2133715	Sunshine North	Brimbank	Melbourne - West	Brimbank C	
305			308			Fraser	Hawke	21301133716	2133716	Sunshine North	Brimbank	Melbourne - West	Brimbank C	
317			329			Fraser	Hawke	21301133717	2133717	Sunshine North	Brimbank	Melbourne - West	Brimbank C	
383			397			Fraser	Hawke	21301133718	2133718	Sunshine North	Brimbank	Melbourne - West	Brimbank C	
219			226			Fraser	Hawke	21301133719	2133719	Sunshine North	Brimbank	Melbourne - West	Brimbank C	
316			318			Fraser	Hawke	21301133720	2133720	Sunshine North	Brimbank	Melbourne - West	Brimbank C	
234			246			Fraser	Hawke	21301133721	2133721	Sunshine North	Brimbank	Melbourne - West	Brimbank C	
306			289			Fraser	Hawke	21301133722	2133722	Sunshine North	Brimbank	Melbourne - West	Brimbank C	
292			297			Fraser	Hawke	21301133723	2133723	Sunshine North	Brimbank	Melbourne - West	Brimbank C	
445			468			Fraser	Hawke	21301133724	2133724	Sunshine North	Brimbank	Melbourne - West	Brimbank C	
0			0			Fraser	Hawke	21301133725	2133725	Sunshine North	Brimbank	Melbourne - West	Brimbank C	
460	7,550		488	7,789		Fraser	Hawke	21301133726	2133726	Sunshine North	Brimbank	Melbourne - West	Brimbank C	
214			218			Fraser	Hawke	21301133801	2133801	Sunshine West	Brimbank	Melbourne - West	Brimbank C	
368			382			Fraser	Hawke	21301133802	2133802	Sunshine West	Brimbank	Melbourne - West	Brimbank C	
276			274			Fraser	Hawke	21301133803	2133803	Sunshine West	Brimbank	Melbourne - West	Brimbank C	
480			497			Fraser	Hawke	21301133804	2133804	Sunshine West	Brimbank	Melbourne - West	Brimbank C	
905			1,012			Fraser	Hawke	21301133805	2133805	Sunshine West	Brimbank	Melbourne - West	Brimbank C	
240			239			Fraser	Hawke	21301133806	2133806	Sunshine West	Brimbank	Melbourne - West	Brimbank C	
269			278			Fraser	Hawke	21301133807	2133807	Sunshine West	Brimbank	Melbourne - West	Brimbank C	
288			272			Fraser	Hawke	21301133808	2133808	Sunshine West	Brimbank	Melbourne - West	Brimbank C	
220			226			Fraser	Hawke	21301133809	2133809	Sunshine West	Brimbank	Melbourne - West	Brimbank C	
189			191			Fraser	Hawke	21301133810	2133810	Sunshine West	Brimbank	Melbourne - West	Brimbank C	
251			261			Fraser	Hawke	21301133811	2133811	Sunshine West	Brimbank	Melbourne - West	Brimbank C	
417			482			Fraser	Hawke	21301133812	2133812	Sunshine West	Brimbank	Melbourne - West	Brimbank C	
242			250			Fraser	Hawke	21301133813	2133813	Sunshine West	Brimbank	Melbourne - West	Brimbank C	
321			327			Fraser	Hawke	21301133814	2133814	Sunshine West	Brimbank	Melbourne - West	Brimbank C	
213			208			Fraser	Hawke	21301133815	2133815	Sunshine West	Brimbank	Melbourne - West	Brimbank C	
295			297			Fraser	Hawke	21301133816	2133816	Sunshine West	Brimbank	Melbourne - West	Brimbank C	
267			273			Fraser	Hawke	21301133817	2133817	Sunshine West	Brimbank	Melbourne - West	Brimbank C	
185			185			Fraser	Hawke	21301133818	2133818	Sunshine West	Brimbank	Melbourne - West	Brimbank C	
245			236			Fraser	Hawke	21301133819	2133819	Sunshine West	Brimbank	Melbourne - West	Brimbank C	
123			125			Fraser	Hawke	21301133820	2133820	Sunshine West	Brimbank	Melbourne - West	Brimbank C	
190			184			Fraser	Hawke	21301133821	2133821	Sunshine West	Brimbank	Melbourne - West	Brimbank C	
288			297			Fraser	Hawke	21301133822	2133822	Sunshine West	Brimbank	Melbourne - West	Brimbank C	
319			340			Fraser	Hawke	21301133823	2133823	Sunshine West	Brimbank	Melbourne - West	Brimbank C	
203			210			Fraser	Hawke	21301133824	2133824	Sunshine West	Brimbank	Melbourne - West	Brimbank C	
297			310			Fraser	Hawke	21301133825	2133825	Sunshine West	Brimbank	Melbourne - West	Brimbank C	
384			406			Fraser	Hawke	21301133826	2133826	Sunshine West	Brimbank	Melbourne - West	Brimbank C	
396			415			Fraser	Hawke	21301133827	2133827	Sunshine West	Brimbank	Melbourne - West	Brimbank C	
456			480			Fraser	Hawke	21301133828	2133828	Sunshine West	Brimbank	Melbourne - West	Brimbank C	
151			158			Fraser	Hawke	21301133829	2133829	Sunshine West	Brimbank	Melbourne - West	Brimbank C	
259			261			Fraser	Hawke	21301133830	2133830	Sunshine West	Brimbank	Melbourne - West	Brimbank C	
131			124			Fraser	Hawke	21301133831	2133831	Sunshine West	Brimbank	Melbourne - West	Brimbank C	
10			10			Fraser	Hawke	21301133832	2133832	Sunshine West	Brimbank	Melbourne - West	Brimbank C	
11			11			Fraser	Hawke	21301133833	2133833	Sunshine West	Brimbank	Melbourne - West	Brimbank C	
253			261			Fraser	Hawke	21301133834	2133834	Sunshine West	Brimbank	Melbourne - West	Brimbank C	
175			201			Fraser	Hawke	21301133835	2133835	Sunshine West	Brimbank	Melbourne - West	Brimbank C	
257			254			Fraser	Hawke	21301133836	2133836	Sunshine West	Brimbank	Melbourne - West	Brimbank C	
257			260			Fraser	Hawke	21301133837	2133837	Sunshine West	Brimbank	Melbourne - West	Brimbank C	

4,251,806			4,251,806			4,251,806			4,567,191			4,567,191			4,567,191		
Curr. Enrol. 15/7/20: 4,251,806			Proj. Enrol. 26/1/25: 4,567,191						If Changed								
SA1	SA2	CED	SA1	SA2	CED	Current CED	Proposed CED	SA1_MAINCODE_2016	SA1_7DIGITCODE_2016	SA2_NAME_2016	SA3_NAME_2016	SA4_NAME_2016	LGA				
170			187			Fraser	Hawke	21301133838	2133838	Sunshine West	Brimbank	Melbourne - West	Brimbank C				
344			364			Fraser	Hawke	21301133839	2133839	Sunshine West	Brimbank	Melbourne - West	Brimbank C				
230			244			Fraser	Hawke	21301133840	2133840	Sunshine West	Brimbank	Melbourne - West	Brimbank C				
302			300			Fraser	Hawke	21301133841	2133841	Sunshine West	Brimbank	Melbourne - West	Brimbank C				
388			385			Fraser	Hawke	21301133842	2133842	Sunshine West	Brimbank	Melbourne - West	Brimbank C				
238			249			Fraser	Hawke	21301133843	2133843	Sunshine West	Brimbank	Melbourne - West	Brimbank C				
317			334			Fraser	Hawke	21301133844	2133844	Sunshine West	Brimbank	Melbourne - West	Brimbank C				
213	12,247		218	12,696		Fraser	Hawke	21301133845	2133845	Sunshine West	Brimbank	Melbourne - West	Brimbank C				
197			215			Gellibrand	Hawke	21302134401	2134401	Newport	Hobsons Bay	Melbourne - West	Hobsons Bay C				
338			365			Gellibrand	Hawke	21302134402	2134402	Newport	Hobsons Bay	Melbourne - West	Hobsons Bay C				
417			444			Gellibrand	Hawke	21302134403	2134403	Newport	Hobsons Bay	Melbourne - West	Hobsons Bay C				
323			342			Gellibrand	Hawke	21302134404	2134404	Newport	Hobsons Bay	Melbourne - West	Hobsons Bay C				
448			475			Gellibrand	Hawke	21302134405	2134405	Newport	Hobsons Bay	Melbourne - West	Hobsons Bay C				
371			393			Gellibrand	Hawke	21302134406	2134406	Newport	Hobsons Bay	Melbourne - West	Hobsons Bay C				
453			482			Gellibrand	Hawke	21302134407	2134407	Newport	Hobsons Bay	Melbourne - West	Hobsons Bay C				
276			300			Gellibrand	Hawke	21302134408	2134408	Newport	Hobsons Bay	Melbourne - West	Hobsons Bay C				
322			353			Gellibrand	Hawke	21302134409	2134409	Newport	Hobsons Bay	Melbourne - West	Hobsons Bay C				
344			363			Gellibrand	Hawke	21302134410	2134410	Newport	Hobsons Bay	Melbourne - West	Hobsons Bay C				
378			405			Gellibrand	Hawke	21302134411	2134411	Newport	Hobsons Bay	Melbourne - West	Hobsons Bay C				
364			369			Gellibrand	Hawke	21302134412	2134412	Newport	Hobsons Bay	Melbourne - West	Hobsons Bay C				
0			0			Gellibrand	Hawke	21302134413	2134413	Newport	Hobsons Bay	Melbourne - West	Hobsons Bay C				
0			0			Gellibrand	Hawke	21302134414	2134414	Newport	Hobsons Bay	Melbourne - West	Hobsons Bay C				
313			323			Gellibrand	Hawke	21302134415	2134415	Newport	Hobsons Bay	Melbourne - West	Hobsons Bay C				
236			239			Gellibrand	Hawke	21302134416	2134416	Newport	Hobsons Bay	Melbourne - West	Hobsons Bay C				
286			311			Gellibrand	Hawke	21302134417	2134417	Newport	Hobsons Bay	Melbourne - West	Hobsons Bay C				
202			201			Gellibrand	Hawke	21302134418	2134418	Newport	Hobsons Bay	Melbourne - West	Hobsons Bay C				
320			329			Gellibrand	Hawke	21302134419	2134419	Newport	Hobsons Bay	Melbourne - West	Hobsons Bay C				
289			330			Gellibrand	Hawke	21302134420	2134420	Newport	Hobsons Bay	Melbourne - West	Hobsons Bay C				
319			334			Gellibrand	Hawke	21302134421	2134421	Newport	Hobsons Bay	Melbourne - West	Hobsons Bay C				
391			418			Gellibrand	Hawke	21302134422	2134422	Newport	Hobsons Bay	Melbourne - West	Hobsons Bay C				
350			374			Gellibrand	Hawke	21302134423	2134423	Newport	Hobsons Bay	Melbourne - West	Hobsons Bay C				
0			0			Gellibrand	Hawke	21302134424	2134424	Newport	Hobsons Bay	Melbourne - West	Hobsons Bay C				
452			508			Gellibrand	Hawke	21302134425	2134425	Newport	Hobsons Bay	Melbourne - West	Hobsons Bay C				
345			376			Gellibrand	Hawke	21302134426	2134426	Newport	Hobsons Bay	Melbourne - West	Hobsons Bay C				
273			282			Gellibrand	Hawke	21302134427	2134427	Newport	Hobsons Bay	Melbourne - West	Hobsons Bay C				
325			344			Gellibrand	Hawke	21302134428	2134428	Newport	Hobsons Bay	Melbourne - West	Hobsons Bay C				
360			394			Gellibrand	Hawke	21302134429	2134429	Newport	Hobsons Bay	Melbourne - West	Hobsons Bay C				
472			499			Gellibrand	Hawke	21302134430	2134430	Newport	Hobsons Bay	Melbourne - West	Hobsons Bay C				
432			445			Gellibrand	Hawke	21302134431	2134431	Newport	Hobsons Bay	Melbourne - West	Hobsons Bay C				
198			199			Gellibrand	Hawke	21302134432	2134432	Newport	Hobsons Bay	Melbourne - West	Hobsons Bay C				
171			183			Gellibrand	Hawke	21302134433	2134433	Newport	Hobsons Bay	Melbourne - West	Hobsons Bay C				
317			324			Gellibrand	Hawke	21302134434	2134434	Newport	Hobsons Bay	Melbourne - West	Hobsons Bay C				
240			262			Gellibrand	Hawke	21302134435	2134435	Newport	Hobsons Bay	Melbourne - West	Hobsons Bay C				
227			261			Gellibrand	Hawke	21302134436	2134436	Newport	Hobsons Bay	Melbourne - West	Hobsons Bay C				
363			373			Gellibrand	Hawke	21302134437	2134437	Newport	Hobsons Bay	Melbourne - West	Hobsons Bay C				
196			214			Gellibrand	Hawke	21302134438	2134438	Newport	Hobsons Bay	Melbourne - West	Hobsons Bay C				
435			467			Gellibrand	Hawke	21302134439	2134439	Newport	Hobsons Bay	Melbourne - West	Hobsons Bay C				
420			442			Gellibrand	Hawke	21302134440	2134440	Newport	Hobsons Bay	Melbourne - West	Hobsons Bay C				
167			172			Gellibrand	Hawke	21302134441	2134441	Newport	Hobsons Bay	Melbourne - West	Hobsons Bay C				
500	12,830		532	13,642		Gellibrand	Hawke	21302134442	2134442	Newport	Hobsons Bay	Melbourne - West	Hobsons Bay C				
264			306			Fraser	Hawke	21303134701	2134701	Braybrook	Maribymong	Melbourne - West	Maribymong C				
391			428			Fraser	Hawke	21303134702	2134702	Braybrook	Maribymong	Melbourne - West	Maribymong C				
244			249			Fraser	Hawke	21303134703	2134703	Braybrook	Maribymong	Melbourne - West	Maribymong C				
184			195			Fraser	Hawke	21303134704	2134704	Braybrook	Maribymong	Melbourne - West	Maribymong C				
163			165			Fraser	Hawke	21303134705	2134705	Braybrook	Maribymong	Melbourne - West	Maribymong C				
217			228			Fraser	Hawke	21303134706	2134706	Braybrook	Maribymong	Melbourne - West	Maribymong C				
197			207			Fraser	Hawke	21303134707	2134707	Braybrook	Maribymong	Melbourne - West	Maribymong C				
258			272			Maribymong	Hawke	21303134708	2134708	Braybrook	Maribymong	Melbourne - West	Maribymong C				

4,251,806			4,567,191			Current CED	If Changed Proposed CED	SA1_MAINCODE_2016	SA1_7DIGITCODE_2016	SA2_NAME_2016	SA3_NAME_2016	SA4_NAME_2016	LGA
Curr. Enrol. 15/7/20: 4,251,806			Proj. Enrol. 26/1/25: 4,567,191										
SA1	SA2	CED	SA1	SA2	CED								
279			299			Maribymong	Hawke	21303134709	2134709	Braybrook	Maribymong	Melbourne - West	Maribymong C
195			208			Fraser	Hawke	21303134710	2134710	Braybrook	Maribymong	Melbourne - West	Maribymong C
410			437			Fraser	Hawke	21303134711	2134711	Braybrook	Maribymong	Melbourne - West	Maribymong C
244			261			Maribymong	Hawke	21303134712	2134712	Braybrook	Maribymong	Melbourne - West	Maribymong C
188			203			Maribymong	Hawke	21303134713	2134713	Braybrook	Maribymong	Melbourne - West	Maribymong C
319			338			Maribymong	Hawke	21303134714	2134714	Braybrook	Maribymong	Melbourne - West	Maribymong C
186			196			Maribymong	Hawke	21303134715	2134715	Braybrook	Maribymong	Melbourne - West	Maribymong C
350			392			Fraser	Hawke	21303134717	2134717	Braybrook	Maribymong	Melbourne - West	Maribymong C
151			154			Fraser	Hawke	21303134718	2134718	Braybrook	Maribymong	Melbourne - West	Maribymong C
193			209			Fraser	Hawke	21303134719	2134719	Braybrook	Maribymong	Melbourne - West	Maribymong C
390			460			Fraser	Hawke	21303134720	2134720	Braybrook	Maribymong	Melbourne - West	Maribymong C
356			379			Maribymong	Hawke	21303134721	2134721	Braybrook	Maribymong	Melbourne - West	Maribymong C
298			316			Maribymong	Hawke	21303134722	2134722	Braybrook	Maribymong	Melbourne - West	Maribymong C
264			273			Maribymong	Hawke	21303134723	2134723	Braybrook	Maribymong	Melbourne - West	Maribymong C
399			441			Maribymong	Hawke	21303134724	2134724	Braybrook	Maribymong	Melbourne - West	Maribymong C
223			216			Maribymong	Hawke	21303134725	2134725	Braybrook	Maribymong	Melbourne - West	Maribymong C
270			303			Fraser	Hawke	21303134726	2134726	Braybrook	Maribymong	Melbourne - West	Maribymong C
318			383			Fraser	Hawke	21303134727	2134727	Braybrook	Maribymong	Melbourne - West	Maribymong C
289			312			Maribymong	Hawke	21303134728	2134728	Braybrook	Maribymong	Melbourne - West	Maribymong C
528			545			Maribymong	Hawke	21303134729	2134729	Braybrook	Maribymong	Melbourne - West	Maribymong C
264			313			Fraser	Hawke	21303134730	2134730	Braybrook	Maribymong	Melbourne - West	Maribymong C
239			253			Fraser	Hawke	21303134731	2134731	Braybrook	Maribymong	Melbourne - West	Maribymong C
289			304			Fraser	Hawke	21303134732	2134732	Braybrook	Maribymong	Melbourne - West	Maribymong C
221			226			Fraser	Hawke	21303134733	2134733	Braybrook	Maribymong	Melbourne - West	Maribymong C
332			352			Fraser	Hawke	21303134735	2134735	Braybrook	Maribymong	Melbourne - West	Maribymong C
217			235			Fraser	Hawke	21303134736	2134736	Braybrook	Maribymong	Melbourne - West	Maribymong C
449			480			Maribymong	Hawke	21303134737	2134737	Braybrook	Maribymong	Melbourne - West	Maribymong C
367			398			Maribymong	Hawke	21303134738	2134738	Braybrook	Maribymong	Melbourne - West	Maribymong C
259			297			Maribymong	Hawke	21303134739	2134739	Braybrook	Maribymong	Melbourne - West	Maribymong C
518			556			Maribymong	Hawke	21303134740	2134740	Braybrook	Maribymong	Melbourne - West	Maribymong C
176			198			Maribymong	Hawke	21303134741	2134741	Braybrook	Maribymong	Melbourne - West	Maribymong C
1			1			Maribymong	Hawke	21303134742	2134742	Braybrook	Maribymong	Melbourne - West	Maribymong C
226	11,326		237	12,225		Maribymong	Hawke	21303134743	2134743	Braybrook	Maribymong	Melbourne - West	Maribymong C
276			296			Maribymong	Hawke	21303134801	2134801	Footscray	Maribymong	Melbourne - West	Maribymong C
439			459			Maribymong	Hawke	21303134802	2134802	Footscray	Maribymong	Melbourne - West	Maribymong C
405			422			Maribymong	Hawke	21303134803	2134803	Footscray	Maribymong	Melbourne - West	Maribymong C
351			381			Maribymong	Hawke	21303134804	2134804	Footscray	Maribymong	Melbourne - West	Maribymong C
145			152			Maribymong	Hawke	21303134805	2134805	Footscray	Maribymong	Melbourne - West	Maribymong C
185			201			Maribymong	Hawke	21303134806	2134806	Footscray	Maribymong	Melbourne - West	Maribymong C
317			345			Maribymong	Hawke	21303134807	2134807	Footscray	Maribymong	Melbourne - West	Maribymong C
956			1,014			Gelibrand	Hawke	21303134809	2134809	Footscray	Maribymong	Melbourne - West	Maribymong C
278			317			Gelibrand	Hawke	21303134810	2134810	Footscray	Maribymong	Melbourne - West	Maribymong C
333			358			Gelibrand	Hawke	21303134811	2134811	Footscray	Maribymong	Melbourne - West	Maribymong C
349			356			Gelibrand	Hawke	21303134812	2134812	Footscray	Maribymong	Melbourne - West	Maribymong C
307			328			Gelibrand	Hawke	21303134813	2134813	Footscray	Maribymong	Melbourne - West	Maribymong C
317			349			Gelibrand	Hawke	21303134814	2134814	Footscray	Maribymong	Melbourne - West	Maribymong C
404			428			Gelibrand	Hawke	21303134815	2134815	Footscray	Maribymong	Melbourne - West	Maribymong C
374			394			Gelibrand	Hawke	21303134816	2134816	Footscray	Maribymong	Melbourne - West	Maribymong C
243			270			Gelibrand	Hawke	21303134817	2134817	Footscray	Maribymong	Melbourne - West	Maribymong C
211			216			Maribymong	Hawke	21303134818	2134818	Footscray	Maribymong	Melbourne - West	Maribymong C
425			449			Maribymong	Hawke	21303134819	2134819	Footscray	Maribymong	Melbourne - West	Maribymong C
225			250			Maribymong	Hawke	21303134820	2134820	Footscray	Maribymong	Melbourne - West	Maribymong C
892			995			Maribymong	Hawke	21303134821	2134821	Footscray	Maribymong	Melbourne - West	Maribymong C
323			330			Maribymong	Hawke	21303134822	2134822	Footscray	Maribymong	Melbourne - West	Maribymong C
162			160			Maribymong	Hawke	21303134823	2134823	Footscray	Maribymong	Melbourne - West	Maribymong C
356			371			Maribymong	Hawke	21303134824	2134824	Footscray	Maribymong	Melbourne - West	Maribymong C
223			227			Maribymong	Hawke	21303134825	2134825	Footscray	Maribymong	Melbourne - West	Maribymong C
318			325			Gelibrand	Hawke	21303134826	2134826	Footscray	Maribymong	Melbourne - West	Maribymong C

4,251,806			4,567,191			Current CED	If Changed Proposed CED	SA1_MAINCODE_2016	SA1_7DIGITCODE_2016	SA2_NAME_2016	SA3_NAME_2016	SA4_NAME_2016	LGA
Curr. Enrol. 15/7/20: 4,251,806			Proj. Enrol. 26/1/25: 4,567,191										
SA1	SA2	CED	SA1	SA2	CED								
291			311			Gellibrand	Hawke	21303134827	2134827	Footscray	Maribymong	Melbourne - West	Maribymong C
0			0			Maribymong	Hawke	21303134829	2134829	Footscray	Maribymong	Melbourne - West	Maribymong C
270			290			Maribymong	Hawke	21303134830	2134830	Footscray	Maribymong	Melbourne - West	Maribymong C
202			231			Gellibrand	Hawke	21303134831	2134831	Footscray	Maribymong	Melbourne - West	Maribymong C
20			20			Maribymong	Hawke	21303134832	2134832	Footscray	Maribymong	Melbourne - West	Maribymong C
304			316			Gellibrand	Hawke	21303134833	2134833	Footscray	Maribymong	Melbourne - West	Maribymong C
156			160			Maribymong	Hawke	21303134834	2134834	Footscray	Maribymong	Melbourne - West	Maribymong C
154			165			Maribymong	Hawke	21303134835	2134835	Footscray	Maribymong	Melbourne - West	Maribymong C
372	10,583		411	11,297		Gellibrand	Hawke	21303134836	2134836	Footscray	Maribymong	Melbourne - West	Maribymong C
332			363			Maribymong	Hawke	21303134902	2134902	Maribymong	Maribymong	Melbourne - West	Maribymong C
317			343			Maribymong	Hawke	21303134903	2134903	Maribymong	Maribymong	Melbourne - West	Maribymong C
318			351			Maribymong	Hawke	21303134904	2134904	Maribymong	Maribymong	Melbourne - West	Maribymong C
406			439			Maribymong	Hawke	21303134905	2134905	Maribymong	Maribymong	Melbourne - West	Maribymong C
387			412			Maribymong	Hawke	21303134906	2134906	Maribymong	Maribymong	Melbourne - West	Maribymong C
302			334			Maribymong	Hawke	21303134907	2134907	Maribymong	Maribymong	Melbourne - West	Maribymong C
216			237			Maribymong	Hawke	21303134908	2134908	Maribymong	Maribymong	Melbourne - West	Maribymong C
232			256			Maribymong	Hawke	21303134909	2134909	Maribymong	Maribymong	Melbourne - West	Maribymong C
231			255			Maribymong	Hawke	21303134910	2134910	Maribymong	Maribymong	Melbourne - West	Maribymong C
161			181			Maribymong	Hawke	21303134911	2134911	Maribymong	Maribymong	Melbourne - West	Maribymong C
226			228			Maribymong	Hawke	21303134912	2134912	Maribymong	Maribymong	Melbourne - West	Maribymong C
400			432			Maribymong	Hawke	21303134913	2134913	Maribymong	Maribymong	Melbourne - West	Maribymong C
254			270			Maribymong	Hawke	21303134914	2134914	Maribymong	Maribymong	Melbourne - West	Maribymong C
516			543			Maribymong	Hawke	21303134915	2134915	Maribymong	Maribymong	Melbourne - West	Maribymong C
271			301			Maribymong	Hawke	21303134916	2134916	Maribymong	Maribymong	Melbourne - West	Maribymong C
192			210			Maribymong	Hawke	21303134917	2134917	Maribymong	Maribymong	Melbourne - West	Maribymong C
454			513			Maribymong	Hawke	21303134918	2134918	Maribymong	Maribymong	Melbourne - West	Maribymong C
304			322			Maribymong	Hawke	21303134919	2134919	Maribymong	Maribymong	Melbourne - West	Maribymong C
255			275			Maribymong	Hawke	21303134920	2134920	Maribymong	Maribymong	Melbourne - West	Maribymong C
196			207			Maribymong	Hawke	21303134921	2134921	Maribymong	Maribymong	Melbourne - West	Maribymong C
167			176			Maribymong	Hawke	21303134922	2134922	Maribymong	Maribymong	Melbourne - West	Maribymong C
245			273			Maribymong	Hawke	21303134923	2134923	Maribymong	Maribymong	Melbourne - West	Maribymong C
510			574			Maribymong	Hawke	21303134924	2134924	Maribymong	Maribymong	Melbourne - West	Maribymong C
294			310			Maribymong	Hawke	21303134925	2134925	Maribymong	Maribymong	Melbourne - West	Maribymong C
249			270			Maribymong	Hawke	21303134926	2134926	Maribymong	Maribymong	Melbourne - West	Maribymong C
369			414			Maribymong	Hawke	21303134927	2134927	Maribymong	Maribymong	Melbourne - West	Maribymong C
596	8,400		667	9,156		Maribymong	Hawke	21303134928	2134928	Maribymong	Maribymong	Melbourne - West	Maribymong C
302			312			Gellibrand	Hawke	21303135001	2135001	Seddon - Kingsville	Maribymong	Melbourne - West	Maribymong C
282			292			Gellibrand	Hawke	21303135002	2135002	Seddon - Kingsville	Maribymong	Melbourne - West	Maribymong C
384			399			Gellibrand	Hawke	21303135003	2135003	Seddon - Kingsville	Maribymong	Melbourne - West	Maribymong C
269			273			Gellibrand	Hawke	21303135004	2135004	Seddon - Kingsville	Maribymong	Melbourne - West	Maribymong C
327			342			Gellibrand	Hawke	21303135005	2135005	Seddon - Kingsville	Maribymong	Melbourne - West	Maribymong C
330			334			Gellibrand	Hawke	21303135006	2135006	Seddon - Kingsville	Maribymong	Melbourne - West	Maribymong C
308			326			Gellibrand	Hawke	21303135007	2135007	Seddon - Kingsville	Maribymong	Melbourne - West	Maribymong C
331			345			Gellibrand	Hawke	21303135008	2135008	Seddon - Kingsville	Maribymong	Melbourne - West	Maribymong C
420			420			Gellibrand	Hawke	21303135009	2135009	Seddon - Kingsville	Maribymong	Melbourne - West	Maribymong C
329			337			Gellibrand	Hawke	21303135010	2135010	Seddon - Kingsville	Maribymong	Melbourne - West	Maribymong C
383			391			Gellibrand	Hawke	21303135011	2135011	Seddon - Kingsville	Maribymong	Melbourne - West	Maribymong C
366			387			Gellibrand	Hawke	21303135012	2135012	Seddon - Kingsville	Maribymong	Melbourne - West	Maribymong C
391			401			Gellibrand	Hawke	21303135013	2135013	Seddon - Kingsville	Maribymong	Melbourne - West	Maribymong C
430			448			Gellibrand	Hawke	21303135014	2135014	Seddon - Kingsville	Maribymong	Melbourne - West	Maribymong C
245			247			Gellibrand	Hawke	21303135015	2135015	Seddon - Kingsville	Maribymong	Melbourne - West	Maribymong C
409			402			Gellibrand	Hawke	21303135016	2135016	Seddon - Kingsville	Maribymong	Melbourne - West	Maribymong C
360			382			Gellibrand	Hawke	21303135017	2135017	Seddon - Kingsville	Maribymong	Melbourne - West	Maribymong C
556			575			Gellibrand	Hawke	21303135018	2135018	Seddon - Kingsville	Maribymong	Melbourne - West	Maribymong C
277	6,699		292	6,905		Gellibrand	Hawke	21303135019	2135019	Seddon - Kingsville	Maribymong	Melbourne - West	Maribymong C
252			276			Maribymong	Hawke	21303135101	2135101	West Footscray - Tottenham	Maribymong	Melbourne - West	Maribymong C
301			312			Maribymong	Hawke	21303135102	2135102	West Footscray - Tottenham	Maribymong	Melbourne - West	Maribymong C
315			341			Gellibrand	Hawke	21303135103	2135103	West Footscray - Tottenham	Maribymong	Melbourne - West	Maribymong C

4,251,806	4,251,806	4,251,806	4,567,191	4,567,191	4,567,191									
Curr. Enrol. 15/7/20: 4,251,806			Proj. Enrol. 26/1/25: 4,567,191				If Changed							
SA1	SA2	CED	SA1	SA2	CED	Current CED	Proposed CED	SA1_MAINCODE_2016	SA1_7DIGITCODE_2016	SA2_NAME_2016	SA3_NAME_2016	SA4_NAME_2016	LGA	
307			327			Maribymong	Hawke	21303135104	2135104	West Footscray - Tottenham	Maribymong	Melbourne - West	Maribymong C	
327			339			Maribymong	Hawke	21303135105	2135105	West Footscray - Tottenham	Maribymong	Melbourne - West	Maribymong C	
306			331			Maribymong	Hawke	21303135106	2135106	West Footscray - Tottenham	Maribymong	Melbourne - West	Maribymong C	
368			392			Maribymong	Hawke	21303135107	2135107	West Footscray - Tottenham	Maribymong	Melbourne - West	Maribymong C	
263			273			Maribymong	Hawke	21303135108	2135108	West Footscray - Tottenham	Maribymong	Melbourne - West	Maribymong C	
395			422			Gelibrand	Hawke	21303135109	2135109	West Footscray - Tottenham	Maribymong	Melbourne - West	Maribymong C	
387			404			Gelibrand	Hawke	21303135110	2135110	West Footscray - Tottenham	Maribymong	Melbourne - West	Maribymong C	
5			5			Gelibrand	Hawke	21303135111	2135111	West Footscray - Tottenham	Maribymong	Melbourne - West	Maribymong C	
220			231			Gelibrand	Hawke	21303135112	2135112	West Footscray - Tottenham	Maribymong	Melbourne - West	Maribymong C	
376			404			Gelibrand	Hawke	21303135113	2135113	West Footscray - Tottenham	Maribymong	Melbourne - West	Maribymong C	
11			11			Fraser	Hawke	21303135114	2135114	West Footscray - Tottenham	Maribymong	Melbourne - West	Maribymong C	
285			303			Maribymong	Hawke	21303135115	2135115	West Footscray - Tottenham	Maribymong	Melbourne - West	Maribymong C	
320			347			Maribymong	Hawke	21303135116	2135116	West Footscray - Tottenham	Maribymong	Melbourne - West	Maribymong C	
241			257			Maribymong	Hawke	21303135117	2135117	West Footscray - Tottenham	Maribymong	Melbourne - West	Maribymong C	
321			343			Maribymong	Hawke	21303135118	2135118	West Footscray - Tottenham	Maribymong	Melbourne - West	Maribymong C	
230			249			Maribymong	Hawke	21303135119	2135119	West Footscray - Tottenham	Maribymong	Melbourne - West	Maribymong C	
364			395			Maribymong	Hawke	21303135120	2135120	West Footscray - Tottenham	Maribymong	Melbourne - West	Maribymong C	
225			227			Maribymong	Hawke	21303135121	2135121	West Footscray - Tottenham	Maribymong	Melbourne - West	Maribymong C	
340			354			Maribymong	Hawke	21303135122	2135122	West Footscray - Tottenham	Maribymong	Melbourne - West	Maribymong C	
92			92			Gelibrand	Hawke	21303135123	2135123	West Footscray - Tottenham	Maribymong	Melbourne - West	Maribymong C	
1			1			Maribymong	Hawke	21303135123	2135123	West Footscray - Tottenham	Maribymong	Melbourne - West	Maribymong C	
241			251			Maribymong	Hawke	21303135124	2135124	West Footscray - Tottenham	Maribymong	Melbourne - West	Maribymong C	
307			324			Gelibrand	Hawke	21303135125	2135125	West Footscray - Tottenham	Maribymong	Melbourne - West	Maribymong C	
382			389			Gelibrand	Hawke	21303135126	2135126	West Footscray - Tottenham	Maribymong	Melbourne - West	Maribymong C	
164			174			Maribymong	Hawke	21303135127	2135127	West Footscray - Tottenham	Maribymong	Melbourne - West	Maribymong C	
276	7,622		295	8,069		Maribymong	Hawke	21303135128	2135128	West Footscray - Tottenham	Maribymong	Melbourne - West	Maribymong C	
374			396			Gelibrand	Hawke	21303135201	2135201	Yarraville	Maribymong	Melbourne - West	Maribymong C	
488			513			Gelibrand	Hawke	21303135202	2135202	Yarraville	Maribymong	Melbourne - West	Maribymong C	
370			394			Gelibrand	Hawke	21303135203	2135203	Yarraville	Maribymong	Melbourne - West	Maribymong C	
209			222			Gelibrand	Hawke	21303135204	2135204	Yarraville	Maribymong	Melbourne - West	Maribymong C	
386			417			Gelibrand	Hawke	21303135205	2135205	Yarraville	Maribymong	Melbourne - West	Maribymong C	
485			515			Gelibrand	Hawke	21303135206	2135206	Yarraville	Maribymong	Melbourne - West	Maribymong C	
505			547			Gelibrand	Hawke	21303135207	2135207	Yarraville	Maribymong	Melbourne - West	Maribymong C	
405			431			Gelibrand	Hawke	21303135208	2135208	Yarraville	Maribymong	Melbourne - West	Maribymong C	
335			353			Gelibrand	Hawke	21303135209	2135209	Yarraville	Maribymong	Melbourne - West	Maribymong C	
338			362			Gelibrand	Hawke	21303135210	2135210	Yarraville	Maribymong	Melbourne - West	Maribymong C	
275			302			Gelibrand	Hawke	21303135211	2135211	Yarraville	Maribymong	Melbourne - West	Maribymong C	
425			444			Gelibrand	Hawke	21303135212	2135212	Yarraville	Maribymong	Melbourne - West	Maribymong C	
359			386			Gelibrand	Hawke	21303135213	2135213	Yarraville	Maribymong	Melbourne - West	Maribymong C	
305			324			Gelibrand	Hawke	21303135214	2135214	Yarraville	Maribymong	Melbourne - West	Maribymong C	
317			326			Gelibrand	Hawke	21303135215	2135215	Yarraville	Maribymong	Melbourne - West	Maribymong C	
419			448			Gelibrand	Hawke	21303135216	2135216	Yarraville	Maribymong	Melbourne - West	Maribymong C	
339			363			Gelibrand	Hawke	21303135217	2135217	Yarraville	Maribymong	Melbourne - West	Maribymong C	
361			388			Gelibrand	Hawke	21303135218	2135218	Yarraville	Maribymong	Melbourne - West	Maribymong C	
459			474			Gelibrand	Hawke	21303135219	2135219	Yarraville	Maribymong	Melbourne - West	Maribymong C	
209			229			Gelibrand	Hawke	21303135220	2135220	Yarraville	Maribymong	Melbourne - West	Maribymong C	
321			342			Gelibrand	Hawke	21303135221	2135221	Yarraville	Maribymong	Melbourne - West	Maribymong C	
384			432			Gelibrand	Hawke	21303135222	2135222	Yarraville	Maribymong	Melbourne - West	Maribymong C	
329			342			Gelibrand	Hawke	21303135223	2135223	Yarraville	Maribymong	Melbourne - West	Maribymong C	
462			490			Gelibrand	Hawke	21303135224	2135224	Yarraville	Maribymong	Melbourne - West	Maribymong C	
257			259			Gelibrand	Hawke	21303135225	2135225	Yarraville	Maribymong	Melbourne - West	Maribymong C	
457			491			Gelibrand	Hawke	21303135226	2135226	Yarraville	Maribymong	Melbourne - West	Maribymong C	
0			0			Gelibrand	Hawke	21303135227	2135227	Yarraville	Maribymong	Melbourne - West	Maribymong C	
365			416			Gelibrand	Hawke	21303135228	2135228	Yarraville	Maribymong	Melbourne - West	Maribymong C	
325			337			Gelibrand	Hawke	21303135229	2135229	Yarraville	Maribymong	Melbourne - West	Maribymong C	
365			367			Gelibrand	Hawke	21303135230	2135230	Yarraville	Maribymong	Melbourne - West	Maribymong C	
230			244			Gelibrand	Hawke	21303135231	2135231	Yarraville	Maribymong	Melbourne - West	Maribymong C	
0	10,858	108,012	0	11,554	114,067	Gelibrand	Hawke	21303135232	2135232	Yarraville	Maribymong	Melbourne - West	Maribymong C	

4,251,806	4,251,806	4,251,806	4,567,191	4,567,191	4,567,191		If Changed								
Curr. Enrol. 15/7/20: 4,251,806			Proj. Enrol. 26/1/25: 4,567,191												
SA1	SA2	CED	SA1	SA2	CED	Current CED	Proposed CED	SA1_MAINCODE_2016	SA1_7DIGITCODE_2016	SA2_NAME_2016	SA3_NAME_2016	SA4_NAME_2016	LGA		
HIGGINS															
7,035	7,035		7,775	7,775		Higgins		20606113501-19	2113501-19	Armadale	Stonnington - West	Melbourne - Inner	Stonnington C		
567			615			Higgins		20606113602	2113602	Prahran - Windsor	Stonnington - West	Melbourne - Inner	Stonnington C		
312			309			Higgins		20606113603	2113603	Prahran - Windsor	Stonnington - West	Melbourne - Inner	Stonnington C		
255			250			Higgins		20606113604	2113604	Prahran - Windsor	Stonnington - West	Melbourne - Inner	Stonnington C		
234			236			Higgins		20606113612	2113612	Prahran - Windsor	Stonnington - West	Melbourne - Inner	Stonnington C		
346			368			Higgins		20606113613	2113613	Prahran - Windsor	Stonnington - West	Melbourne - Inner	Stonnington C		
280			295			Higgins		20606113614	2113614	Prahran - Windsor	Stonnington - West	Melbourne - Inner	Stonnington C		
472			528			Higgins		20606113615	2113615	Prahran - Windsor	Stonnington - West	Melbourne - Inner	Stonnington C		
375			405			Higgins		20606113616	2113616	Prahran - Windsor	Stonnington - West	Melbourne - Inner	Stonnington C		
330			323			Higgins		20606113617	2113617	Prahran - Windsor	Stonnington - West	Melbourne - Inner	Stonnington C		
364			370			Higgins		20606113618	2113618	Prahran - Windsor	Stonnington - West	Melbourne - Inner	Stonnington C		
249			256			Higgins		20606113621	2113621	Prahran - Windsor	Stonnington - West	Melbourne - Inner	Stonnington C		
339			337			Higgins		20606113622	2113622	Prahran - Windsor	Stonnington - West	Melbourne - Inner	Stonnington C		
361			374			Higgins		20606113625	2113625	Prahran - Windsor	Stonnington - West	Melbourne - Inner	Stonnington C		
435			472			Higgins		20606113626	2113626	Prahran - Windsor	Stonnington - West	Melbourne - Inner	Stonnington C		
349			357			Higgins		20606113627	2113627	Prahran - Windsor	Stonnington - West	Melbourne - Inner	Stonnington C		
510			531			Higgins		20606113628	2113628	Prahran - Windsor	Stonnington - West	Melbourne - Inner	Stonnington C		
240			247			Higgins		20606113631	2113631	Prahran - Windsor	Stonnington - West	Melbourne - Inner	Stonnington C		
289			292			Higgins		20606113632	2113632	Prahran - Windsor	Stonnington - West	Melbourne - Inner	Stonnington C		
452			454			Higgins		20606113633	2113633	Prahran - Windsor	Stonnington - West	Melbourne - Inner	Stonnington C		
374			368			Higgins		20606113634	2113634	Prahran - Windsor	Stonnington - West	Melbourne - Inner	Stonnington C		
354			357			Higgins		20606113635	2113635	Prahran - Windsor	Stonnington - West	Melbourne - Inner	Stonnington C		
236			245			Higgins		20606113636	2113636	Prahran - Windsor	Stonnington - West	Melbourne - Inner	Stonnington C		
249			248			Higgins		20606113637	2113637	Prahran - Windsor	Stonnington - West	Melbourne - Inner	Stonnington C		
223			225			Higgins		20606113638	2113638	Prahran - Windsor	Stonnington - West	Melbourne - Inner	Stonnington C		
401			413			Higgins		20606113639	2113639	Prahran - Windsor	Stonnington - West	Melbourne - Inner	Stonnington C		
170			175			Higgins		20606113640	2113640	Prahran - Windsor	Stonnington - West	Melbourne - Inner	Stonnington C		
180			188			Higgins		20606113642	2113642	Prahran - Windsor	Stonnington - West	Melbourne - Inner	Stonnington C		
428	9,374		457	9,695		Higgins		20606113643	2113643	Prahran - Windsor	Stonnington - West	Melbourne - Inner	Stonnington C		
13,702	13,702		14,634	14,634		Higgins		20606113701-35	2113701-35	South Yarra - East	Stonnington - West	Melbourne - Inner	Stonnington C		
10,435	10,435		10,771	10,771		Higgins		20606113801-32	2113801-32	Toorak	Stonnington - West	Melbourne - Inner	Stonnington C		
5,321	5,321		5,477	5,477		Higgins		20701114601-19	2114601-19	Ashburton (Vic.)	Boroondara	Melbourne - Inner East	Boroondara C		
227			248			Higgins		20701115001	2115001	Glen Iris - East	Boroondara	Melbourne - Inner East	Boroondara C		
396			436			Higgins		20701115002	2115002	Glen Iris - East	Boroondara	Melbourne - Inner East	Boroondara C		
318			346			Higgins		20701115003	2115003	Glen Iris - East	Boroondara	Melbourne - Inner East	Boroondara C		
327			351			Higgins		20701115004	2115004	Glen Iris - East	Boroondara	Melbourne - Inner East	Boroondara C		
306			355			Higgins		20701115005	2115005	Glen Iris - East	Boroondara	Melbourne - Inner East	Boroondara C		
340			357			Higgins		20701115006	2115006	Glen Iris - East	Boroondara	Melbourne - Inner East	Boroondara C		
178			188			Higgins		20701115007	2115007	Glen Iris - East	Boroondara	Melbourne - Inner East	Boroondara C		
171			186			Higgins		20701115008	2115008	Glen Iris - East	Boroondara	Melbourne - Inner East	Boroondara C		
266			261			Higgins		20701115009	2115009	Glen Iris - East	Boroondara	Melbourne - Inner East	Boroondara C		
436			466			Higgins		20701115010	2115010	Glen Iris - East	Boroondara	Melbourne - Inner East	Boroondara C		
257			281			Higgins		20701115011	2115011	Glen Iris - East	Boroondara	Melbourne - Inner East	Boroondara C		
347			374			Higgins		20701115012	2115012	Glen Iris - East	Boroondara	Melbourne - Inner East	Boroondara C		
443			453			Higgins		20701115013	2115013	Glen Iris - East	Boroondara	Melbourne - Inner East	Boroondara C		
237			245			Higgins		20701115014	2115014	Glen Iris - East	Boroondara	Melbourne - Inner East	Boroondara C		
447			477			Higgins		20701115015	2115015	Glen Iris - East	Boroondara	Melbourne - Inner East	Boroondara C		
302			322			Higgins		20701115016	2115016	Glen Iris - East	Boroondara	Melbourne - Inner East	Boroondara C		
243			260			Higgins		20701115017	2115017	Glen Iris - East	Boroondara	Melbourne - Inner East	Boroondara C		
382			413			Higgins		20701115018	2115018	Glen Iris - East	Boroondara	Melbourne - Inner East	Boroondara C		
337			369			Higgins		20701115019	2115019	Glen Iris - East	Boroondara	Melbourne - Inner East	Boroondara C		
346			378			Higgins		20701115020	2115020	Glen Iris - East	Boroondara	Melbourne - Inner East	Boroondara C		
437			456			Higgins		20701115021	2115021	Glen Iris - East	Boroondara	Melbourne - Inner East	Boroondara C		
383			402			Higgins		20701115022	2115022	Glen Iris - East	Boroondara	Melbourne - Inner East	Boroondara C		
304			323			Higgins		20701115023	2115023	Glen Iris - East	Boroondara	Melbourne - Inner East	Boroondara C		
306			331			Higgins		20701115024	2115024	Glen Iris - East	Boroondara	Melbourne - Inner East	Boroondara C		

4,251,806	4,251,806	4,251,806	4,567,191	4,567,191	4,567,191									
Curr. Enrol. 15/7/20: 4,251,806			Proj. Enrol. 26/1/25: 4,567,191				If Changed							
SA1	SA2	CED	SA1	SA2	CED	Current CED	Proposed CED	SA1_MAINCODE_2016	SA1_7DIGITCODE_2016	SA2_NAME_2016	SA3_NAME_2016	SA4_NAME_2016	LGA	
263			271			Higgins		20701115025	2115025	Glen Iris - East	Boroondara	Melbourne - Inner East	Boroondara C	
428			462			Higgins		20701115026	2115026	Glen Iris - East	Boroondara	Melbourne - Inner East	Boroondara C	
150			172			Higgins		20701115028	2115028	Glen Iris - East	Boroondara	Melbourne - Inner East	Boroondara C	
368			386			Higgins		20701115029	2115029	Glen Iris - East	Boroondara	Melbourne - Inner East	Boroondara C	
302			336			Higgins		20701115030	2115030	Glen Iris - East	Boroondara	Melbourne - Inner East	Boroondara C	
317			326			Higgins		20701115031	2115031	Glen Iris - East	Boroondara	Melbourne - Inner East	Boroondara C	
330			347			Higgins		20701115032	2115032	Glen Iris - East	Boroondara	Melbourne - Inner East	Boroondara C	
230			252			Higgins		20701115033	2115033	Glen Iris - East	Boroondara	Melbourne - Inner East	Boroondara C	
246			258			Higgins		20701115034	2115034	Glen Iris - East	Boroondara	Melbourne - Inner East	Boroondara C	
159			180			Higgins		20701115035	2115035	Glen Iris - East	Boroondara	Melbourne - Inner East	Boroondara C	
263			272			Higgins		20701115036	2115036	Glen Iris - East	Boroondara	Melbourne - Inner East	Boroondara C	
178			196			Higgins		20701115037	2115037	Glen Iris - East	Boroondara	Melbourne - Inner East	Boroondara C	
209			233			Higgins		20701115038	2115038	Glen Iris - East	Boroondara	Melbourne - Inner East	Boroondara C	
281			285			Higgins		20701115039	2115039	Glen Iris - East	Boroondara	Melbourne - Inner East	Boroondara C	
238			252			Higgins		20701115040	2115040	Glen Iris - East	Boroondara	Melbourne - Inner East	Boroondara C	
215	11,913		229	12,735		Higgins		20701115041	2115041	Glen Iris - East	Boroondara	Melbourne - Inner East	Boroondara C	
174			189			Macnamara	Higgins	20802117701	2117701	Caulfield - North	Glen Eira	Melbourne - Inner South	Glen Eira C	
304			323			Macnamara	Higgins	20802117702	2117702	Caulfield - North	Glen Eira	Melbourne - Inner South	Glen Eira C	
307			319			Macnamara	Higgins	20802117703	2117703	Caulfield - North	Glen Eira	Melbourne - Inner South	Glen Eira C	
200			204			Macnamara	Higgins	20802117704	2117704	Caulfield - North	Glen Eira	Melbourne - Inner South	Glen Eira C	
216			219			Macnamara	Higgins	20802117705	2117705	Caulfield - North	Glen Eira	Melbourne - Inner South	Glen Eira C	
176			184			Macnamara	Higgins	20802117706	2117706	Caulfield - North	Glen Eira	Melbourne - Inner South	Glen Eira C	
330			342			Macnamara	Higgins	20802117707	2117707	Caulfield - North	Glen Eira	Melbourne - Inner South	Glen Eira C	
315			328			Macnamara	Higgins	20802117708	2117708	Caulfield - North	Glen Eira	Melbourne - Inner South	Glen Eira C	
186			192			Macnamara	Higgins	20802117709	2117709	Caulfield - North	Glen Eira	Melbourne - Inner South	Glen Eira C	
295			315			Macnamara	Higgins	20802117710	2117710	Caulfield - North	Glen Eira	Melbourne - Inner South	Glen Eira C	
293			300			Macnamara	Higgins	20802117711	2117711	Caulfield - North	Glen Eira	Melbourne - Inner South	Glen Eira C	
269			280			Macnamara	Higgins	20802117712	2117712	Caulfield - North	Glen Eira	Melbourne - Inner South	Glen Eira C	
310			324			Macnamara	Higgins	20802117713	2117713	Caulfield - North	Glen Eira	Melbourne - Inner South	Glen Eira C	
304			307			Macnamara	Higgins	20802117714	2117714	Caulfield - North	Glen Eira	Melbourne - Inner South	Glen Eira C	
255			263			Macnamara	Higgins	20802117715	2117715	Caulfield - North	Glen Eira	Melbourne - Inner South	Glen Eira C	
211			208			Macnamara	Higgins	20802117716	2117716	Caulfield - North	Glen Eira	Melbourne - Inner South	Glen Eira C	
271			274			Macnamara	Higgins	20802117717	2117717	Caulfield - North	Glen Eira	Melbourne - Inner South	Glen Eira C	
219			220			Macnamara	Higgins	20802117718	2117718	Caulfield - North	Glen Eira	Melbourne - Inner South	Glen Eira C	
162			168			Macnamara	Higgins	20802117719	2117719	Caulfield - North	Glen Eira	Melbourne - Inner South	Glen Eira C	
174			170			Macnamara	Higgins	20802117720	2117720	Caulfield - North	Glen Eira	Melbourne - Inner South	Glen Eira C	
147			148			Macnamara	Higgins	20802117721	2117721	Caulfield - North	Glen Eira	Melbourne - Inner South	Glen Eira C	
281			288			Macnamara	Higgins	20802117722	2117722	Caulfield - North	Glen Eira	Melbourne - Inner South	Glen Eira C	
341			353			Macnamara	Higgins	20802117723	2117723	Caulfield - North	Glen Eira	Melbourne - Inner South	Glen Eira C	
208			205			Macnamara	Higgins	20802117724	2117724	Caulfield - North	Glen Eira	Melbourne - Inner South	Glen Eira C	
302			327			Macnamara	Higgins	20802117725	2117725	Caulfield - North	Glen Eira	Melbourne - Inner South	Glen Eira C	
243			251			Macnamara	Higgins	20802117726	2117726	Caulfield - North	Glen Eira	Melbourne - Inner South	Glen Eira C	
198			201			Macnamara	Higgins	20802117727	2117727	Caulfield - North	Glen Eira	Melbourne - Inner South	Glen Eira C	
287			309			Macnamara	Higgins	20802117728	2117728	Caulfield - North	Glen Eira	Melbourne - Inner South	Glen Eira C	
216			225			Macnamara	Higgins	20802117729	2117729	Caulfield - North	Glen Eira	Melbourne - Inner South	Glen Eira C	
371			382			Macnamara	Higgins	20802117730	2117730	Caulfield - North	Glen Eira	Melbourne - Inner South	Glen Eira C	
260			271			Macnamara	Higgins	20802117731	2117731	Caulfield - North	Glen Eira	Melbourne - Inner South	Glen Eira C	
188			193			Macnamara	Higgins	20802117732	2117732	Caulfield - North	Glen Eira	Melbourne - Inner South	Glen Eira C	
237			247			Macnamara	Higgins	20802117733	2117733	Caulfield - North	Glen Eira	Melbourne - Inner South	Glen Eira C	
216			220			Macnamara	Higgins	20802117734	2117734	Caulfield - North	Glen Eira	Melbourne - Inner South	Glen Eira C	
224			236			Macnamara	Higgins	20802117735	2117735	Caulfield - North	Glen Eira	Melbourne - Inner South	Glen Eira C	
272			285			Macnamara	Higgins	20802117736	2117736	Caulfield - North	Glen Eira	Melbourne - Inner South	Glen Eira C	
257			269			Macnamara	Higgins	20802117737	2117737	Caulfield - North	Glen Eira	Melbourne - Inner South	Glen Eira C	
335			361			Macnamara	Higgins	20802117738	2117738	Caulfield - North	Glen Eira	Melbourne - Inner South	Glen Eira C	
227			248			Macnamara	Higgins	20802117739	2117739	Caulfield - North	Glen Eira	Melbourne - Inner South	Glen Eira C	
520			534			Macnamara	Higgins	20802117740	2117740	Caulfield - North	Glen Eira	Melbourne - Inner South	Glen Eira C	
308			323			Macnamara	Higgins	20802117741	2117741	Caulfield - North	Glen Eira	Melbourne - Inner South	Glen Eira C	
448			471			Macnamara	Higgins	20802117742	2117742	Caulfield - North	Glen Eira	Melbourne - Inner South	Glen Eira C	

4,251,806	4,251,806	4,251,806	4,567,191	4,567,191	4,567,191									
Curr. Enrol. 15/7/20: 4,251,806			Proj. Enrol. 26/1/25: 4,567,191				If Changed	SA1_MAINCODE_2016	SA1_7DIGITCODE_2016	SA2_NAME_2016	SA3_NAME_2016	SA4_NAME_2016	LGA	
SA1	SA2	CED	SA1	SA2	CED	Current CED	Proposed CED							
337			352			Macnamara	Higgins	20802117743	2117743	Caulfield - North	Glen Eira	Melbourne - Inner South	Glen Eira C	
240			249			Macnamara	Higgins	20802117753	2117753	Caulfield - North	Glen Eira	Melbourne - Inner South	Glen Eira C	
295	11,929		314	12,391		Macnamara	Higgins	20802117755	2117755	Caulfield - North	Glen Eira	Melbourne - Inner South	Glen Eira C	
15,113	15,113		15,817	15,817		Higgins		20804119401-49	2119401-49	Malvern - Glen Iris	Stonnington - East	Melbourne - Inner South	Stonnington C	
14,634	14,634		15,617	15,617		Higgins		20804119501-51	2119501-51	Malvern East	Stonnington - East	Melbourne - Inner South	Stonnington C	
405			424			Chisholm	Higgins	21205131905	2131905	Ashwood - Chadstone	Monash	Melbourne - South East	Monash C	
276			321			Chisholm	Higgins	21205131906	2131906	Ashwood - Chadstone	Monash	Melbourne - South East	Monash C	
228			244			Chisholm	Higgins	21205131907	2131907	Ashwood - Chadstone	Monash	Melbourne - South East	Monash C	
315			332			Chisholm	Higgins	21205131908	2131908	Ashwood - Chadstone	Monash	Melbourne - South East	Monash C	
338			374			Chisholm	Higgins	21205131909	2131909	Ashwood - Chadstone	Monash	Melbourne - South East	Monash C	
237			247			Chisholm	Higgins	21205131910	2131910	Ashwood - Chadstone	Monash	Melbourne - South East	Monash C	
388			418			Chisholm	Higgins	21205131911	2131911	Ashwood - Chadstone	Monash	Melbourne - South East	Monash C	
271			280			Chisholm	Higgins	21205131912	2131912	Ashwood - Chadstone	Monash	Melbourne - South East	Monash C	
232			248			Chisholm	Higgins	21205131913	2131913	Ashwood - Chadstone	Monash	Melbourne - South East	Monash C	
360			388			Chisholm	Higgins	21205131914	2131914	Ashwood - Chadstone	Monash	Melbourne - South East	Monash C	
336			368			Chisholm	Higgins	21205131915	2131915	Ashwood - Chadstone	Monash	Melbourne - South East	Monash C	
268			270			Chisholm	Higgins	21205131916	2131916	Ashwood - Chadstone	Monash	Melbourne - South East	Monash C	
376			385			Chisholm	Higgins	21205131917	2131917	Ashwood - Chadstone	Monash	Melbourne - South East	Monash C	
248			258			Chisholm	Higgins	21205131918	2131918	Ashwood - Chadstone	Monash	Melbourne - South East	Monash C	
303			315			Chisholm	Higgins	21205131919	2131919	Ashwood - Chadstone	Monash	Melbourne - South East	Monash C	
529			588			Chisholm	Higgins	21205131920	2131920	Ashwood - Chadstone	Monash	Melbourne - South East	Monash C	
430			468			Chisholm	Higgins	21205131921	2131921	Ashwood - Chadstone	Monash	Melbourne - South East	Monash C	
278			304			Chisholm	Higgins	21205131922	2131922	Ashwood - Chadstone	Monash	Melbourne - South East	Monash C	
278			299			Chisholm	Higgins	21205131923	2131923	Ashwood - Chadstone	Monash	Melbourne - South East	Monash C	
338			365			Chisholm	Higgins	21205131924	2131924	Ashwood - Chadstone	Monash	Melbourne - South East	Monash C	
201			209			Chisholm	Higgins	21205131925	2131925	Ashwood - Chadstone	Monash	Melbourne - South East	Monash C	
298			313			Chisholm	Higgins	21205131926	2131926	Ashwood - Chadstone	Monash	Melbourne - South East	Monash C	
341			401			Chisholm	Higgins	21205131927	2131927	Ashwood - Chadstone	Monash	Melbourne - South East	Monash C	
229			242			Chisholm	Higgins	21205131928	2131928	Ashwood - Chadstone	Monash	Melbourne - South East	Monash C	
295			318			Chisholm	Higgins	21205131933	2131933	Ashwood - Chadstone	Monash	Melbourne - South East	Monash C	
228			246			Chisholm	Higgins	21205131934	2131934	Ashwood - Chadstone	Monash	Melbourne - South East	Monash C	
355			416			Chisholm	Higgins	21205131935	2131935	Ashwood - Chadstone	Monash	Melbourne - South East	Monash C	
251			263			Chisholm	Higgins	21205131936	2131936	Ashwood - Chadstone	Monash	Melbourne - South East	Monash C	
304			332			Chisholm	Higgins	21205131937	2131937	Ashwood - Chadstone	Monash	Melbourne - South East	Monash C	
270			280			Hotham	Higgins	21205131901	2131901	Ashwood - Chadstone	Monash	Melbourne - South East	Monash C	
280			277			Hotham	Higgins	21205131902	2131902	Ashwood - Chadstone	Monash	Melbourne - South East	Monash C	
319			336			Hotham	Higgins	21205131903	2131903	Ashwood - Chadstone	Monash	Melbourne - South East	Monash C	
443			462			Hotham	Higgins	21205131904	2131904	Ashwood - Chadstone	Monash	Melbourne - South East	Monash C	
357			374			Hotham	Higgins	21205131929	2131929	Ashwood - Chadstone	Monash	Melbourne - South East	Monash C	
241			255			Hotham	Higgins	21205131930	2131930	Ashwood - Chadstone	Monash	Melbourne - South East	Monash C	
232			250			Hotham	Higgins	21205131932	2131932	Ashwood - Chadstone	Monash	Melbourne - South East	Monash C	
0			0			Hotham	Higgins	21205131938	2131938	Ashwood - Chadstone	Monash	Melbourne - South East	Monash C	
274			278			Hotham	Higgins	21205131939	2131939	Ashwood - Chadstone	Monash	Melbourne - South East	Monash C	
262			292			Hotham	Higgins	21205131940	2131940	Ashwood - Chadstone	Monash	Melbourne - South East	Monash C	
266	11,880		279	12,719		Hotham	Higgins	21205131941	2131941	Ashwood - Chadstone	Monash	Melbourne - South East	Monash C	
206			216			Hotham	Higgins	21205132601	2132601	Oakleigh - Huntingdale	Monash	Melbourne - South East	Monash C	
158			167			Hotham	Higgins	21205132633	2132633	Oakleigh - Huntingdale	Monash	Melbourne - South East	Monash C	
0			0			Hotham	Higgins	21205132645	2132645	Oakleigh - Huntingdale	Monash	Melbourne - South East	Monash C	
286	650	111,986	313	696	118,327	Hotham	Higgins	21205132649	2132649	Oakleigh - Huntingdale	Monash	Melbourne - South East	Monash C	

HOLT

402			428			La Trobe	Holt	21202129401	2129401	Berwick - South	Casey - North	Melbourne - South East	Casey C
203			226			La Trobe	Holt	21202129404	2129404	Berwick - South	Casey - North	Melbourne - South East	Casey C
373			404			La Trobe	Holt	21202129405	2129405	Berwick - South	Casey - North	Melbourne - South East	Casey C
365			385			La Trobe	Holt	21202129411	2129411	Berwick - South	Casey - North	Melbourne - South East	Casey C
200			222			La Trobe	Holt	21202129412	2129412	Berwick - South	Casey - North	Melbourne - South East	Casey C
149			154			La Trobe	Holt	21202129413	2129413	Berwick - South	Casey - North	Melbourne - South East	Casey C
207			223			La Trobe	Holt	21202129416	2129416	Berwick - South	Casey - North	Melbourne - South East	Casey C

4,251,806	4,251,806	4,251,806	4,567,191	4,567,191	4,567,191									
Curr. Enrol. 15/7/20: 4,251,806			Proj. Enrol. 26/1/25: 4,567,191				If Changed							
SA1	SA2	CED	SA1	SA2	CED	Current CED	Proposed CED	SA1_MAINCODE_2016	SA1_7DIGITCODE_2016	SA2_NAME_2016	SA3_NAME_2016	SA4_NAME_2016	LGA	
333			363			La Trobe	Holt	21202129417	2129417	Berwick - South	Casey - North	Melbourne - South East	Casey C	
316			353			La Trobe	Holt	21202129418	2129418	Berwick - South	Casey - North	Melbourne - South East	Casey C	
288			326			La Trobe	Holt	21202129419	2129419	Berwick - South	Casey - North	Melbourne - South East	Casey C	
277			316			La Trobe	Holt	21202129420	2129420	Berwick - South	Casey - North	Melbourne - South East	Casey C	
227			250			La Trobe	Holt	21202129421	2129421	Berwick - South	Casey - North	Melbourne - South East	Casey C	
428			502			La Trobe	Holt	21202129422	2129422	Berwick - South	Casey - North	Melbourne - South East	Casey C	
198			216			La Trobe	Holt	21202129424	2129424	Berwick - South	Casey - North	Melbourne - South East	Casey C	
181			192			La Trobe	Holt	21202129425	2129425	Berwick - South	Casey - North	Melbourne - South East	Casey C	
355			403			La Trobe	Holt	21202129426	2129426	Berwick - South	Casey - North	Melbourne - South East	Casey C	
240			267			La Trobe	Holt	21202129427	2129427	Berwick - South	Casey - North	Melbourne - South East	Casey C	
219			245			La Trobe	Holt	21202129428	2129428	Berwick - South	Casey - North	Melbourne - South East	Casey C	
150			167			La Trobe	Holt	21202129429	2129429	Berwick - South	Casey - North	Melbourne - South East	Casey C	
362			417			La Trobe	Holt	21202129432	2129432	Berwick - South	Casey - North	Melbourne - South East	Casey C	
149			170			La Trobe	Holt	21202129433	2129433	Berwick - South	Casey - North	Melbourne - South East	Casey C	
143			154			La Trobe	Holt	21202129435	2129435	Berwick - South	Casey - North	Melbourne - South East	Casey C	
453			509			La Trobe	Holt	21202129438	2129438	Berwick - South	Casey - North	Melbourne - South East	Casey C	
229			246			La Trobe	Holt	21202129439	2129439	Berwick - South	Casey - North	Melbourne - South East	Casey C	
0			0			La Trobe	Holt	21202129440	2129440	Berwick - South	Casey - North	Melbourne - South East	Casey C	
401			423			La Trobe	Holt	21202129441	2129441	Berwick - South	Casey - North	Melbourne - South East	Casey C	
170			191			La Trobe	Holt	21202129442	2129442	Berwick - South	Casey - North	Melbourne - South East	Casey C	
273			306			La Trobe	Holt	21202129443	2129443	Berwick - South	Casey - North	Melbourne - South East	Casey C	
0			0			La Trobe	Holt	21202129444	2129444	Berwick - South	Casey - North	Melbourne - South East	Casey C	
321			361			La Trobe	Holt	21202129445	2129445	Berwick - South	Casey - North	Melbourne - South East	Casey C	
286			308			La Trobe	Holt	21202129446	2129446	Berwick - South	Casey - North	Melbourne - South East	Casey C	
273			325			La Trobe	Holt	21202129447	2129447	Berwick - South	Casey - North	Melbourne - South East	Casey C	
430			520			La Trobe	Holt	21202129448	2129448	Berwick - South	Casey - North	Melbourne - South East	Casey C	
239			292			La Trobe	Holt	21202129449	2129449	Berwick - South	Casey - North	Melbourne - South East	Casey C	
308			334			La Trobe	Holt	21202129450	2129450	Berwick - South	Casey - North	Melbourne - South East	Casey C	
230			253			La Trobe	Holt	21202129451	2129451	Berwick - South	Casey - North	Melbourne - South East	Casey C	
322			336			La Trobe	Holt	21202129452	2129452	Berwick - South	Casey - North	Melbourne - South East	Casey C	
210			228			La Trobe	Holt	21202129453	2129453	Berwick - South	Casey - North	Melbourne - South East	Casey C	
291			327			La Trobe	Holt	21202129454	2129454	Berwick - South	Casey - North	Melbourne - South East	Casey C	
199			222			La Trobe	Holt	21202129455	2129455	Berwick - South	Casey - North	Melbourne - South East	Casey C	
212			232			La Trobe	Holt	21202129456	2129456	Berwick - South	Casey - North	Melbourne - South East	Casey C	
244			276			La Trobe	Holt	21202129457	2129457	Berwick - South	Casey - North	Melbourne - South East	Casey C	
229			252			La Trobe	Holt	21202129458	2129458	Berwick - South	Casey - North	Melbourne - South East	Casey C	
201			212			La Trobe	Holt	21202129459	2129459	Berwick - South	Casey - North	Melbourne - South East	Casey C	
248			306			La Trobe	Holt	21202129460	2129460	Berwick - South	Casey - North	Melbourne - South East	Casey C	
522			678			Holt		21202129461	2129461	Berwick - South	Casey - North	Melbourne - South East	Casey C	
225			292			La Trobe	Holt	21202129461	2129461	Berwick - South	Casey - North	Melbourne - South East	Casey C	
450			554			La Trobe	Holt	21202129462	2129462	Berwick - South	Casey - North	Melbourne - South East	Casey C	
527			655			La Trobe	Holt	21202129463	2129463	Berwick - South	Casey - North	Melbourne - South East	Casey C	
477			632			La Trobe	Holt	21202129464	2129464	Berwick - South	Casey - North	Melbourne - South East	Casey C	
285			320			La Trobe	Holt	21202129465	2129465	Berwick - South	Casey - North	Melbourne - South East	Casey C	
245			276			La Trobe	Holt	21202129466	2129466	Berwick - South	Casey - North	Melbourne - South East	Casey C	
210			269			La Trobe	Holt	21202129467	2129467	Berwick - South	Casey - North	Melbourne - South East	Casey C	
221			238			La Trobe	Holt	21202129468	2129468	Berwick - South	Casey - North	Melbourne - South East	Casey C	
328	15,024		364	17,120		La Trobe	Holt	21202129469	2129469	Berwick - South	Casey - North	Melbourne - South East	Casey C	
399			423			La Trobe	Holt	21202145601	2145601	Narre Warren - South West	Casey - North	Melbourne - South East	Casey C	
496			563			La Trobe	Holt	21202145602	2145602	Narre Warren - South West	Casey - North	Melbourne - South East	Casey C	
364			368			La Trobe	Holt	21202145603	2145603	Narre Warren - South West	Casey - North	Melbourne - South East	Casey C	
331			319			La Trobe	Holt	21202145604	2145604	Narre Warren - South West	Casey - North	Melbourne - South East	Casey C	
333			359			La Trobe	Holt	21202145607	2145607	Narre Warren - South West	Casey - North	Melbourne - South East	Casey C	
334			346			La Trobe	Holt	21202145611	2145611	Narre Warren - South West	Casey - North	Melbourne - South East	Casey C	
325			332			La Trobe	Holt	21202145612	2145612	Narre Warren - South West	Casey - North	Melbourne - South East	Casey C	
329			332			La Trobe	Holt	21202145616	2145616	Narre Warren - South West	Casey - North	Melbourne - South East	Casey C	
347			352			La Trobe	Holt	21202145618	2145618	Narre Warren - South West	Casey - North	Melbourne - South East	Casey C	
203			221			La Trobe	Holt	21202145626	2145626	Narre Warren - South West	Casey - North	Melbourne - South East	Casey C	

4,251,806			4,251,806			4,567,191			4,567,191			4,567,191		
Curr. Enrol. 15/7/20: 4,251,806			Proj. Enrol. 26/1/25: 4,567,191					If Changed						
SA1	SA2	CED	SA1	SA2	CED	Current CED	Proposed CED	SA1_MAINCODE_2016	SA1_7DIGITCODE_2016	SA2_NAME_2016	SA3_NAME_2016	SA4_NAME_2016	LGA	
0			0			La Trobe	Holt	21202145627	2145627	Narre Warren - South West	Casey - North	Melbourne - South East	Casey C	
242	3,703		255	3,870		La Trobe	Holt	21202145631	2145631	Narre Warren - South West	Casey - North	Melbourne - South East	Casey C	
12,688	12,688		13,182	13,182		Holt		21203130001-56	2130001-56	Cranbourne	Casey - South	Melbourne - South East	Casey C	
170			220			Holt		21203130101	2130101	Cranbourne East	Casey - South	Melbourne - South East	Casey C	
321			455			Holt		21203130102	2130102	Cranbourne East	Casey - South	Melbourne - South East	Casey C	
305			435			Holt		21203130103	2130103	Cranbourne East	Casey - South	Melbourne - South East	Casey C	
387			527			Holt		21203130104	2130104	Cranbourne East	Casey - South	Melbourne - South East	Casey C	
201			274			Holt		21203130105	2130105	Cranbourne East	Casey - South	Melbourne - South East	Casey C	
223			319			Holt		21203130108	2130108	Cranbourne East	Casey - South	Melbourne - South East	Casey C	
304			393			Holt		21203130109	2130109	Cranbourne East	Casey - South	Melbourne - South East	Casey C	
417			490			Holt		21203130110	2130110	Cranbourne East	Casey - South	Melbourne - South East	Casey C	
465			648			Holt		21203130111	2130111	Cranbourne East	Casey - South	Melbourne - South East	Casey C	
0			0			La Trobe	Holt	21203130111	2130111	Cranbourne East	Casey - South	Melbourne - South East	Casey C	
450			677			Holt		21203130113	2130113	Cranbourne East	Casey - South	Melbourne - South East	Casey C	
0			0			La Trobe	Holt	21203130113	2130113	Cranbourne East	Casey - South	Melbourne - South East	Casey C	
440			672			Holt		21203130114	2130114	Cranbourne East	Casey - South	Melbourne - South East	Casey C	
0			0			La Trobe	Holt	21203130114	2130114	Cranbourne East	Casey - South	Melbourne - South East	Casey C	
756			1,249			Holt		21203130115	2130115	Cranbourne East	Casey - South	Melbourne - South East	Casey C	
0			0			La Trobe	Holt	21203130115	2130115	Cranbourne East	Casey - South	Melbourne - South East	Casey C	
687			1,050			Holt		21203130116	2130116	Cranbourne East	Casey - South	Melbourne - South East	Casey C	
0			0			La Trobe	Holt	21203130116	2130116	Cranbourne East	Casey - South	Melbourne - South East	Casey C	
646			1,047			La Trobe	Holt	21203130117	2130117	Cranbourne East	Casey - South	Melbourne - South East	Casey C	
871			1,400			Holt		21203130118	2130118	Cranbourne East	Casey - South	Melbourne - South East	Casey C	
869			1,187			La Trobe	Holt	21203130119	2130119	Cranbourne East	Casey - South	Melbourne - South East	Casey C	
316			385			Holt		21203130120	2130120	Cranbourne East	Casey - South	Melbourne - South East	Casey C	
967			1,380			Holt		21203130121	2130121	Cranbourne East	Casey - South	Melbourne - South East	Casey C	
0			0			La Trobe	Holt	21203130121	2130121	Cranbourne East	Casey - South	Melbourne - South East	Casey C	
0			0			Holt		21203130122	2130122	Cranbourne East	Casey - South	Melbourne - South East	Casey C	
6,900			11,094			La Trobe	Holt	21203130122	2130122	Cranbourne East	Casey - South	Melbourne - South East	Casey C	
256			312			Holt		21203130123	2130123	Cranbourne East	Casey - South	Melbourne - South East	Casey C	
0			0			La Trobe	Holt	21203130123	2130123	Cranbourne East	Casey - South	Melbourne - South East	Casey C	
480			625			Holt		21203130124	2130124	Cranbourne East	Casey - South	Melbourne - South East	Casey C	
204			266			Holt		21203130125	2130125	Cranbourne East	Casey - South	Melbourne - South East	Casey C	
0			0			La Trobe	Holt	21203130125	2130125	Cranbourne East	Casey - South	Melbourne - South East	Casey C	
381			574			Holt		21203130126	2130126	Cranbourne East	Casey - South	Melbourne - South East	Casey C	
270			331			Holt		21203130127	2130127	Cranbourne East	Casey - South	Melbourne - South East	Casey C	
624			814			Holt		21203130128	2130128	Cranbourne East	Casey - South	Melbourne - South East	Casey C	
0			0			Holt		21203130129	2130129	Cranbourne East	Casey - South	Melbourne - South East	Casey C	
941			1,329			La Trobe	Holt	21203130129	2130129	Cranbourne East	Casey - South	Melbourne - South East	Casey C	
576			776			Holt		21203130130	2130130	Cranbourne East	Casey - South	Melbourne - South East	Casey C	
0			0			La Trobe	Holt	21203130130	2130130	Cranbourne East	Casey - South	Melbourne - South East	Casey C	
849			1,132			Holt		21203130131	2130131	Cranbourne East	Casey - South	Melbourne - South East	Casey C	
0			0			La Trobe	Holt	21203130131	2130131	Cranbourne East	Casey - South	Melbourne - South East	Casey C	
439			580			Holt		21203130132	2130132	Cranbourne East	Casey - South	Melbourne - South East	Casey C	
414			606			Holt		21203130133	2130133	Cranbourne East	Casey - South	Melbourne - South East	Casey C	
0			0			La Trobe	Holt	21203130133	2130133	Cranbourne East	Casey - South	Melbourne - South East	Casey C	
352			465			Holt		21203130134	2130134	Cranbourne East	Casey - South	Melbourne - South East	Casey C	
0			0			La Trobe	Holt	21203130134	2130134	Cranbourne East	Casey - South	Melbourne - South East	Casey C	
194			256			Holt		21203130135	2130135	Cranbourne East	Casey - South	Melbourne - South East	Casey C	
0			0			Holt		21203130136	2130136	Cranbourne East	Casey - South	Melbourne - South East	Casey C	
450			674			La Trobe	Holt	21203130136	2130136	Cranbourne East	Casey - South	Melbourne - South East	Casey C	
4,915			7,171			Holt		21203130137	2130137	Cranbourne East	Casey - South	Melbourne - South East	Casey C	
0	27,040		0	39,813		La Trobe	Holt	21203130137	2130137	Cranbourne East	Casey - South	Melbourne - South East	Casey C	
13,372	13,372		16,279	16,279		Holt		21203130201-43	2130201-43	Cranbourne North	Casey - South	Melbourne - South East	Casey C	
1,568	1,568		2,665	2,665		Holt		21203130310	2130310	Cranbourne South	Casey - South	Melbourne - South East	Casey C	
208			220			Holt		21203130501	2130501	Hampton Park - Lynbrook	Casey - South	Melbourne - South East	Casey C	
285			291			Holt		21203130502	2130502	Hampton Park - Lynbrook	Casey - South	Melbourne - South East	Casey C	
446			477			Holt		21203130503	2130503	Hampton Park - Lynbrook	Casey - South	Melbourne - South East	Casey C	

4,251,806			4,567,191			Current CED	If Changed Proposed CED	SA1_MAINCODE_2016	SA1_7DIGITCODE_2016	SA2_NAME_2016	SA3_NAME_2016	SA4_NAME_2016	LGA
Curr. Enrol. 15/7/20: 4,251,806			Proj. Enrol. 26/1/25: 4,567,191										
SA1	SA2	CED	SA1	SA2	CED								
168			175			Holt		21203130504	2130504	Hampton Park - Lynbrook	Casey - South	Melbourne - South East	Casey C
375			380			Holt		21203130505	2130505	Hampton Park - Lynbrook	Casey - South	Melbourne - South East	Casey C
282			287			Holt		21203130506	2130506	Hampton Park - Lynbrook	Casey - South	Melbourne - South East	Casey C
278			277			Holt		21203130510	2130510	Hampton Park - Lynbrook	Casey - South	Melbourne - South East	Casey C
340			353			Holt		21203130513	2130513	Hampton Park - Lynbrook	Casey - South	Melbourne - South East	Casey C
134			134			Holt		21203130514	2130514	Hampton Park - Lynbrook	Casey - South	Melbourne - South East	Casey C
289			293			Holt		21203130517	2130517	Hampton Park - Lynbrook	Casey - South	Melbourne - South East	Casey C
1			1			Holt		21203130526	2130526	Hampton Park - Lynbrook	Casey - South	Melbourne - South East	Casey C
394			426			Holt		21203130527	2130527	Hampton Park - Lynbrook	Casey - South	Melbourne - South East	Casey C
208			254			Holt		21203130528	2130528	Hampton Park - Lynbrook	Casey - South	Melbourne - South East	Casey C
452			480			Holt		21203130529	2130529	Hampton Park - Lynbrook	Casey - South	Melbourne - South East	Casey C
304			315			Holt		21203130530	2130530	Hampton Park - Lynbrook	Casey - South	Melbourne - South East	Casey C
356			377			Holt		21203130531	2130531	Hampton Park - Lynbrook	Casey - South	Melbourne - South East	Casey C
282			296			Holt		21203130532	2130532	Hampton Park - Lynbrook	Casey - South	Melbourne - South East	Casey C
415			415			Holt		21203130536	2130536	Hampton Park - Lynbrook	Casey - South	Melbourne - South East	Casey C
383			380			Holt		21203130537	2130537	Hampton Park - Lynbrook	Casey - South	Melbourne - South East	Casey C
378			433			Holt		21203130538	2130538	Hampton Park - Lynbrook	Casey - South	Melbourne - South East	Casey C
295			299			Holt		21203130539	2130539	Hampton Park - Lynbrook	Casey - South	Melbourne - South East	Casey C
238			256			Holt		21203130540	2130540	Hampton Park - Lynbrook	Casey - South	Melbourne - South East	Casey C
261			270			Holt		21203130541	2130541	Hampton Park - Lynbrook	Casey - South	Melbourne - South East	Casey C
661			706			Holt		21203130542	2130542	Hampton Park - Lynbrook	Casey - South	Melbourne - South East	Casey C
169			173			Holt		21203130544	2130544	Hampton Park - Lynbrook	Casey - South	Melbourne - South East	Casey C
450			481			Holt		21203130545	2130545	Hampton Park - Lynbrook	Casey - South	Melbourne - South East	Casey C
256			294			Holt		21203130547	2130547	Hampton Park - Lynbrook	Casey - South	Melbourne - South East	Casey C
199			202			Holt		21203130548	2130548	Hampton Park - Lynbrook	Casey - South	Melbourne - South East	Casey C
212			236			Holt		21203130549	2130549	Hampton Park - Lynbrook	Casey - South	Melbourne - South East	Casey C
233			242			Holt		21203130550	2130550	Hampton Park - Lynbrook	Casey - South	Melbourne - South East	Casey C
217	9,169		232	9,655		Holt		21203130551	2130551	Hampton Park - Lynbrook	Casey - South	Melbourne - South East	Casey C
307			334			Holt		21203145701	2145701	Narre Warren South (East)	Casey - South	Melbourne - South East	Casey C
371			388			Holt		21203145702	2145702	Narre Warren South (East)	Casey - South	Melbourne - South East	Casey C
234			253			Holt		21203145703	2145703	Narre Warren South (East)	Casey - South	Melbourne - South East	Casey C
261			274			Holt		21203145704	2145704	Narre Warren South (East)	Casey - South	Melbourne - South East	Casey C
286			304			Holt		21203145705	2145705	Narre Warren South (East)	Casey - South	Melbourne - South East	Casey C
378			400			Holt		21203145706	2145706	Narre Warren South (East)	Casey - South	Melbourne - South East	Casey C
0			0			La Trobe	Holt	21203145706	2145706	Narre Warren South (East)	Casey - South	Melbourne - South East	Casey C
267			280			Holt		21203145707	2145707	Narre Warren South (East)	Casey - South	Melbourne - South East	Casey C
460			488			Holt		21203145708	2145708	Narre Warren South (East)	Casey - South	Melbourne - South East	Casey C
242			258			Holt		21203145709	2145709	Narre Warren South (East)	Casey - South	Melbourne - South East	Casey C
355			371			Holt		21203145710	2145710	Narre Warren South (East)	Casey - South	Melbourne - South East	Casey C
244			263			Holt		21203145711	2145711	Narre Warren South (East)	Casey - South	Melbourne - South East	Casey C
214			235			Holt		21203145712	2145712	Narre Warren South (East)	Casey - South	Melbourne - South East	Casey C
324			362			Holt		21203145713	2145713	Narre Warren South (East)	Casey - South	Melbourne - South East	Casey C
209			224			Holt		21203145714	2145714	Narre Warren South (East)	Casey - South	Melbourne - South East	Casey C
263			254			Holt		21203145715	2145715	Narre Warren South (East)	Casey - South	Melbourne - South East	Casey C
268			271			Holt		21203145716	2145716	Narre Warren South (East)	Casey - South	Melbourne - South East	Casey C
147			164			Holt		21203145717	2145717	Narre Warren South (East)	Casey - South	Melbourne - South East	Casey C
360			376			Holt		21203145718	2145718	Narre Warren South (East)	Casey - South	Melbourne - South East	Casey C
350			391			Holt		21203145719	2145719	Narre Warren South (East)	Casey - South	Melbourne - South East	Casey C
197			214			Holt		21203145720	2145720	Narre Warren South (East)	Casey - South	Melbourne - South East	Casey C
0			0			Holt		21203145721	2145721	Narre Warren South (East)	Casey - South	Melbourne - South East	Casey C
0			0			La Trobe	Holt	21203145721	2145721	Narre Warren South (East)	Casey - South	Melbourne - South East	Casey C
255			289			Holt		21203145722	2145722	Narre Warren South (East)	Casey - South	Melbourne - South East	Casey C
209			216			Holt		21203145723	2145723	Narre Warren South (East)	Casey - South	Melbourne - South East	Casey C
250			260			Holt		21203145724	2145724	Narre Warren South (East)	Casey - South	Melbourne - South East	Casey C
250			260			Holt		21203145725	2145725	Narre Warren South (East)	Casey - South	Melbourne - South East	Casey C
267			300			Holt		21203145726	2145726	Narre Warren South (East)	Casey - South	Melbourne - South East	Casey C
240			262			Holt		21203145727	2145727	Narre Warren South (East)	Casey - South	Melbourne - South East	Casey C
345			354			Holt		21203145728	2145728	Narre Warren South (East)	Casey - South	Melbourne - South East	Casey C

4,251,806	4,251,806	4,251,806	4,567,191	4,567,191	4,567,191									
Curr. Enrol. 15/7/20: 4,251,806			Proj. Enrol. 26/1/25: 4,567,191				If Changed							
SA1	SA2	CED	SA1	SA2	CED	Current CED	Proposed CED	SA1_MAINCODE_2016	SA1_7DIGITCODE_2016	SA2_NAME_2016	SA3_NAME_2016	SA4_NAME_2016	LGA	
394			417			Holt		21203145729	2145729	Narre Warren South (East)	Casey - South	Melbourne - South East	Casey C	
270			297			Holt		21203145730	2145730	Narre Warren South (East)	Casey - South	Melbourne - South East	Casey C	
331	8,548		341	9,100		Holt		21203145731	2145731	Narre Warren South (East)	Casey - South	Melbourne - South East	Casey C	
194			197			Holt		21203145801	2145801	Narre Warren South (West)	Casey - South	Melbourne - South East	Casey C	
364			388			Holt		21203145802	2145802	Narre Warren South (West)	Casey - South	Melbourne - South East	Casey C	
364			386			Holt		21203145803	2145803	Narre Warren South (West)	Casey - South	Melbourne - South East	Casey C	
115			119			Holt		21203145804	2145804	Narre Warren South (West)	Casey - South	Melbourne - South East	Casey C	
328			340			Holt		21203145805	2145805	Narre Warren South (West)	Casey - South	Melbourne - South East	Casey C	
299			314			Holt		21203145806	2145806	Narre Warren South (West)	Casey - South	Melbourne - South East	Casey C	
222			240			Holt		21203145807	2145807	Narre Warren South (West)	Casey - South	Melbourne - South East	Casey C	
256			256			Holt		21203145808	2145808	Narre Warren South (West)	Casey - South	Melbourne - South East	Casey C	
221			227			Holt		21203145810	2145810	Narre Warren South (West)	Casey - South	Melbourne - South East	Casey C	
235			258			Holt		21203145811	2145811	Narre Warren South (West)	Casey - South	Melbourne - South East	Casey C	
200			219			Holt		21203145812	2145812	Narre Warren South (West)	Casey - South	Melbourne - South East	Casey C	
341			374			Holt		21203145814	2145814	Narre Warren South (West)	Casey - South	Melbourne - South East	Casey C	
318			345			Holt		21203145815	2145815	Narre Warren South (West)	Casey - South	Melbourne - South East	Casey C	
208			221			Holt		21203145817	2145817	Narre Warren South (West)	Casey - South	Melbourne - South East	Casey C	
161			180			Holt		21203145818	2145818	Narre Warren South (West)	Casey - South	Melbourne - South East	Casey C	
227			243			Holt		21203145819	2145819	Narre Warren South (West)	Casey - South	Melbourne - South East	Casey C	
274			292			Holt		21203145820	2145820	Narre Warren South (West)	Casey - South	Melbourne - South East	Casey C	
256			264			Holt		21203145823	2145823	Narre Warren South (West)	Casey - South	Melbourne - South East	Casey C	
293			322			Holt		21203145824	2145824	Narre Warren South (West)	Casey - South	Melbourne - South East	Casey C	
379			378			Holt		21203145825	2145825	Narre Warren South (West)	Casey - South	Melbourne - South East	Casey C	
350			431			Holt		21203145826	2145826	Narre Warren South (West)	Casey - South	Melbourne - South East	Casey C	
238			253			Holt		21203145827	2145827	Narre Warren South (West)	Casey - South	Melbourne - South East	Casey C	
314			336			Holt		21203145829	2145829	Narre Warren South (West)	Casey - South	Melbourne - South East	Casey C	
298			329			Holt		21203145830	2145830	Narre Warren South (West)	Casey - South	Melbourne - South East	Casey C	
398			414			Holt		21203145831	2145831	Narre Warren South (West)	Casey - South	Melbourne - South East	Casey C	
304			304			Holt		21203145832	2145832	Narre Warren South (West)	Casey - South	Melbourne - South East	Casey C	
216			227			Holt		21203145833	2145833	Narre Warren South (West)	Casey - South	Melbourne - South East	Casey C	
312			325			Holt		21203145834	2145834	Narre Warren South (West)	Casey - South	Melbourne - South East	Casey C	
183			198			Holt		21203145835	2145835	Narre Warren South (West)	Casey - South	Melbourne - South East	Casey C	
177			187			Holt		21203145836	2145836	Narre Warren South (West)	Casey - South	Melbourne - South East	Casey C	
241	8,286	99,398	250	8,817	120,501	Holt		21203145837	2145837	Narre Warren South (West)	Casey - South	Melbourne - South East	Casey C	

HOTHAM

10,525	10,525		11,445	11,445		Hotham		20802142601-34	2142601-34	Bentleigh East (North)	Glen Eira	Melbourne - Inner South	Glen Eira C
9,585	9,585		10,059	10,059		Hotham		20802142701-28	2142701-28	Bentleigh East (South)	Glen Eira	Melbourne - Inner South	Glen Eira C
249			273			Higgins	Hotham	20802117601	2117601	Carnegie	Glen Eira	Melbourne - Inner South	Glen Eira C
419			430			Higgins	Hotham	20802117602	2117602	Carnegie	Glen Eira	Melbourne - Inner South	Glen Eira C
251			262			Higgins	Hotham	20802117603	2117603	Carnegie	Glen Eira	Melbourne - Inner South	Glen Eira C
299			300			Higgins	Hotham	20802117604	2117604	Carnegie	Glen Eira	Melbourne - Inner South	Glen Eira C
346			366			Higgins	Hotham	20802117605	2117605	Carnegie	Glen Eira	Melbourne - Inner South	Glen Eira C
216			237			Higgins	Hotham	20802117606	2117606	Carnegie	Glen Eira	Melbourne - Inner South	Glen Eira C
257			273			Higgins	Hotham	20802117607	2117607	Carnegie	Glen Eira	Melbourne - Inner South	Glen Eira C
372			390			Higgins	Hotham	20802117608	2117608	Carnegie	Glen Eira	Melbourne - Inner South	Glen Eira C
226			236			Higgins	Hotham	20802117609	2117609	Carnegie	Glen Eira	Melbourne - Inner South	Glen Eira C
266			271			Higgins	Hotham	20802117610	2117610	Carnegie	Glen Eira	Melbourne - Inner South	Glen Eira C
236			248			Higgins	Hotham	20802117611	2117611	Carnegie	Glen Eira	Melbourne - Inner South	Glen Eira C
352			376			Higgins	Hotham	20802117612	2117612	Carnegie	Glen Eira	Melbourne - Inner South	Glen Eira C
304			313			Higgins	Hotham	20802117613	2117613	Carnegie	Glen Eira	Melbourne - Inner South	Glen Eira C
290			315			Higgins	Hotham	20802117614	2117614	Carnegie	Glen Eira	Melbourne - Inner South	Glen Eira C
429			447			Higgins	Hotham	20802117615	2117615	Carnegie	Glen Eira	Melbourne - Inner South	Glen Eira C
443			461			Higgins	Hotham	20802117616	2117616	Carnegie	Glen Eira	Melbourne - Inner South	Glen Eira C
242			250			Higgins	Hotham	20802117617	2117617	Carnegie	Glen Eira	Melbourne - Inner South	Glen Eira C
173			185			Higgins	Hotham	20802117618	2117618	Carnegie	Glen Eira	Melbourne - Inner South	Glen Eira C
265			277			Higgins	Hotham	20802117619	2117619	Carnegie	Glen Eira	Melbourne - Inner South	Glen Eira C
211			227			Higgins	Hotham	20802117620	2117620	Carnegie	Glen Eira	Melbourne - Inner South	Glen Eira C

4,251,806			4,567,191			Current CED	If Changed Proposed CED	SA1_MAINCODE_2016	SA1_7DIGITCODE_2016	SA2_NAME_2016	SA3_NAME_2016	SA4_NAME_2016	LGA
4,251,806			4,567,191										
SA1	SA2	CED	SA1	SA2	CED								
			288			Higgins	Hotham	20802117621	2117621	Carnegie	Glen Eira	Melbourne - Inner South	Glen Eira C
			348			Higgins	Hotham	20802117622	2117622	Carnegie	Glen Eira	Melbourne - Inner South	Glen Eira C
			257			Higgins	Hotham	20802117623	2117623	Carnegie	Glen Eira	Melbourne - Inner South	Glen Eira C
			268			Higgins	Hotham	20802117624	2117624	Carnegie	Glen Eira	Melbourne - Inner South	Glen Eira C
			429			Higgins	Hotham	20802117625	2117625	Carnegie	Glen Eira	Melbourne - Inner South	Glen Eira C
			176			Higgins	Hotham	20802117626	2117626	Carnegie	Glen Eira	Melbourne - Inner South	Glen Eira C
			536			Higgins	Hotham	20802117627	2117627	Carnegie	Glen Eira	Melbourne - Inner South	Glen Eira C
			389			Higgins	Hotham	20802117628	2117628	Carnegie	Glen Eira	Melbourne - Inner South	Glen Eira C
			239			Higgins	Hotham	20802117629	2117629	Carnegie	Glen Eira	Melbourne - Inner South	Glen Eira C
			321			Higgins	Hotham	20802117630	2117630	Carnegie	Glen Eira	Melbourne - Inner South	Glen Eira C
			354			Higgins	Hotham	20802117631	2117631	Carnegie	Glen Eira	Melbourne - Inner South	Glen Eira C
			270			Higgins	Hotham	20802117632	2117632	Carnegie	Glen Eira	Melbourne - Inner South	Glen Eira C
			535			Higgins	Hotham	20802117633	2117633	Carnegie	Glen Eira	Melbourne - Inner South	Glen Eira C
			299			Higgins	Hotham	20802117634	2117634	Carnegie	Glen Eira	Melbourne - Inner South	Glen Eira C
			201			Higgins	Hotham	20802117635	2117635	Carnegie	Glen Eira	Melbourne - Inner South	Glen Eira C
			284			Higgins	Hotham	20802117636	2117636	Carnegie	Glen Eira	Melbourne - Inner South	Glen Eira C
			225			Higgins	Hotham	20802117637	2117637	Carnegie	Glen Eira	Melbourne - Inner South	Glen Eira C
			209			Higgins	Hotham	20802117638	2117638	Carnegie	Glen Eira	Melbourne - Inner South	Glen Eira C
	11,339		254	12,019		Higgins	Hotham	20802117639	2117639	Carnegie	Glen Eira	Melbourne - Inner South	Glen Eira C
			208			Higgins	Hotham	20802118001	2118001	Hughesdale	Glen Eira	Melbourne - Inner South	Monash C
			159			Higgins	Hotham	20802118002	2118002	Hughesdale	Glen Eira	Melbourne - Inner South	Monash C
			354			Higgins	Hotham	20802118003	2118003	Hughesdale	Glen Eira	Melbourne - Inner South	Monash C
			386			Higgins	Hotham	20802118004	2118004	Hughesdale	Glen Eira	Melbourne - Inner South	Monash C
			278			Higgins	Hotham	20802118005	2118005	Hughesdale	Glen Eira	Melbourne - Inner South	Monash C
			201			Higgins	Hotham	20802118006	2118006	Hughesdale	Glen Eira	Melbourne - Inner South	Monash C
			425			Higgins	Hotham	20802118007	2118007	Hughesdale	Glen Eira	Melbourne - Inner South	Monash C
			243			Higgins	Hotham	20802118008	2118008	Hughesdale	Glen Eira	Melbourne - Inner South	Monash C
			276			Higgins	Hotham	20802118009	2118009	Hughesdale	Glen Eira	Melbourne - Inner South	Monash C
			312			Higgins	Hotham	20802118010	2118010	Hughesdale	Glen Eira	Melbourne - Inner South	Monash C
			260			Higgins	Hotham	20802118011	2118011	Hughesdale	Glen Eira	Melbourne - Inner South	Monash C
			339			Higgins	Hotham	20802118012	2118012	Hughesdale	Glen Eira	Melbourne - Inner South	Monash C
			414			Higgins	Hotham	20802118013	2118013	Hughesdale	Glen Eira	Melbourne - Inner South	Monash C
			404			Higgins	Hotham	20802118014	2118014	Hughesdale	Glen Eira	Melbourne - Inner South	Monash C
			267			Higgins	Hotham	20802118015	2118015	Hughesdale	Glen Eira	Melbourne - Inner South	Monash C
			360			Higgins	Hotham	20802118016	2118016	Hughesdale	Glen Eira	Melbourne - Inner South	Monash C
	4,929		332	5,218		Higgins	Hotham	20802118017	2118017	Hughesdale	Glen Eira	Melbourne - Inner South	Monash C
			481			Higgins	Hotham	20802118101	2118101	Murrumbeena	Glen Eira	Melbourne - Inner South	Glen Eira C
			352			Higgins	Hotham	20802118102	2118102	Murrumbeena	Glen Eira	Melbourne - Inner South	Glen Eira C
			292			Higgins	Hotham	20802118103	2118103	Murrumbeena	Glen Eira	Melbourne - Inner South	Glen Eira C
			342			Higgins	Hotham	20802118104	2118104	Murrumbeena	Glen Eira	Melbourne - Inner South	Glen Eira C
			196			Higgins	Hotham	20802118105	2118105	Murrumbeena	Glen Eira	Melbourne - Inner South	Glen Eira C
			477			Higgins	Hotham	20802118106	2118106	Murrumbeena	Glen Eira	Melbourne - Inner South	Glen Eira C
			292			Higgins	Hotham	20802118107	2118107	Murrumbeena	Glen Eira	Melbourne - Inner South	Glen Eira C
			235			Higgins	Hotham	20802118108	2118108	Murrumbeena	Glen Eira	Melbourne - Inner South	Glen Eira C
			200			Higgins	Hotham	20802118109	2118109	Murrumbeena	Glen Eira	Melbourne - Inner South	Glen Eira C
			328			Higgins	Hotham	20802118110	2118110	Murrumbeena	Glen Eira	Melbourne - Inner South	Glen Eira C
			433			Higgins	Hotham	20802118111	2118111	Murrumbeena	Glen Eira	Melbourne - Inner South	Glen Eira C
			312			Higgins	Hotham	20802118112	2118112	Murrumbeena	Glen Eira	Melbourne - Inner South	Glen Eira C
			343			Higgins	Hotham	20802118113	2118113	Murrumbeena	Glen Eira	Melbourne - Inner South	Glen Eira C
			320			Higgins	Hotham	20802118114	2118114	Murrumbeena	Glen Eira	Melbourne - Inner South	Glen Eira C
			351			Higgins	Hotham	20802118115	2118115	Murrumbeena	Glen Eira	Melbourne - Inner South	Glen Eira C
			283			Higgins	Hotham	20802118116	2118116	Murrumbeena	Glen Eira	Melbourne - Inner South	Glen Eira C
			252			Higgins	Hotham	20802118117	2118117	Murrumbeena	Glen Eira	Melbourne - Inner South	Glen Eira C
			364			Higgins	Hotham	20802118118	2118118	Murrumbeena	Glen Eira	Melbourne - Inner South	Glen Eira C
			272			Higgins	Hotham	20802118119	2118119	Murrumbeena	Glen Eira	Melbourne - Inner South	Glen Eira C
	6,191		245	6,370		Higgins	Hotham	20802118120	2118120	Murrumbeena	Glen Eira	Melbourne - Inner South	Glen Eira C
			269			Higgins	Hotham	20802118218	2118218	Ormond - Glen Huntly	Glen Eira	Melbourne - Inner South	Glen Eira C
			441			Higgins	Hotham	20802118219	2118219	Ormond - Glen Huntly	Glen Eira	Melbourne - Inner South	Glen Eira C

4,251,806			4,251,806			4,251,806			4,567,191			4,567,191			4,567,191		
Curr. Enrol. 15/7/20: 4,251,806						Proj. Enrol. 26/1/25: 4,567,191											
SA1	SA2	CED	SA1	SA2	CED	Current CED	If Changed Proposed CED	SA1_MAINCODE_2016	SA1_7DIGITCODE_2016	SA2_NAME_2016	SA3_NAME_2016	SA4_NAME_2016	LGA				
393			429			Higgins	Hotham	20802118220	2118220	Ormond - Glen Huntly	Glen Eira	Melbourne - Inner South	Glen Eira C				
224	1,299		237	1,376		Higgins	Hotham	20802118227	2118227	Ormond - Glen Huntly	Glen Eira	Melbourne - Inner South	Glen Eira C				
8,501	8,501		8,411	8,411		Hotham		21204130901-32	2130901-32	Clarinda - Oakleigh South	Dandenong	Melbourne - South East	Kingston C				
7,071	7,071		7,461	7,461		Hotham		21204131001-30	2131001-30	Clayton South	Dandenong	Melbourne - South East	Kingston C				
204			200			Bruce	Hotham	21204131201	2131201	Dandenong North	Dandenong	Melbourne - South East	Dandenong C				
291			285			Bruce	Hotham	21204131216	2131216	Dandenong North	Dandenong	Melbourne - South East	Dandenong C				
303			301			Bruce	Hotham	21204131238	2131238	Dandenong North	Dandenong	Melbourne - South East	Dandenong C				
394			402			Bruce	Hotham	21204131242	2131242	Dandenong North	Dandenong	Melbourne - South East	Dandenong C				
233			225			Bruce	Hotham	21204131243	2131243	Dandenong North	Dandenong	Melbourne - South East	Dandenong C				
291			295			Bruce	Hotham	21204131245	2131245	Dandenong North	Dandenong	Melbourne - South East	Dandenong C				
371	2,087		374	2,082		Bruce	Hotham	21204131246	2131246	Dandenong North	Dandenong	Melbourne - South East	Dandenong C				
409			424			Bruce	Hotham	21204145901	2145901	Noble Park - East	Dandenong	Melbourne - South East	Dandenong C				
171			169			Bruce	Hotham	21204145902	2145902	Noble Park - East	Dandenong	Melbourne - South East	Dandenong C				
278			292			Bruce	Hotham	21204145903	2145903	Noble Park - East	Dandenong	Melbourne - South East	Dandenong C				
181			185			Bruce	Hotham	21204145904	2145904	Noble Park - East	Dandenong	Melbourne - South East	Dandenong C				
377			388			Bruce	Hotham	21204145905	2145905	Noble Park - East	Dandenong	Melbourne - South East	Dandenong C				
348			346			Bruce	Hotham	21204145906	2145906	Noble Park - East	Dandenong	Melbourne - South East	Dandenong C				
297			308			Bruce	Hotham	21204145907	2145907	Noble Park - East	Dandenong	Melbourne - South East	Dandenong C				
331			354			Bruce	Hotham	21204145909	2145909	Noble Park - East	Dandenong	Melbourne - South East	Dandenong C				
409			416			Bruce	Hotham	21204145911	2145911	Noble Park - East	Dandenong	Melbourne - South East	Dandenong C				
250			248			Bruce	Hotham	21204145914	2145914	Noble Park - East	Dandenong	Melbourne - South East	Dandenong C				
304			319			Bruce	Hotham	21204145915	2145915	Noble Park - East	Dandenong	Melbourne - South East	Dandenong C				
306			313			Bruce	Hotham	21204145918	2145918	Noble Park - East	Dandenong	Melbourne - South East	Dandenong C				
316			323			Bruce	Hotham	21204145919	2145919	Noble Park - East	Dandenong	Melbourne - South East	Dandenong C				
0			0			Bruce	Hotham	21204145921	2145921	Noble Park - East	Dandenong	Melbourne - South East	Dandenong C				
256			263			Bruce	Hotham	21204145922	2145922	Noble Park - East	Dandenong	Melbourne - South East	Dandenong C				
376	4,609		380	4,728		Bruce	Hotham	21204145923	2145923	Noble Park - East	Dandenong	Melbourne - South East	Dandenong C				
315			337			Bruce	Hotham	21204146002	2146002	Noble Park - West	Dandenong	Melbourne - South East	Dandenong C				
145			148			Bruce	Hotham	21204146016	2146016	Noble Park - West	Dandenong	Melbourne - South East	Dandenong C				
320	780		333	818		Bruce	Hotham	21204146026	2146026	Noble Park - West	Dandenong	Melbourne - South East	Dandenong C				
200			196			Bruce	Hotham	21204131601	2131601	Noble Park North	Dandenong	Melbourne - South East	Dandenong C				
222			232			Bruce	Hotham	21204131602	2131602	Noble Park North	Dandenong	Melbourne - South East	Dandenong C				
374			375			Bruce	Hotham	21204131603	2131603	Noble Park North	Dandenong	Melbourne - South East	Dandenong C				
238			250			Bruce	Hotham	21204131604	2131604	Noble Park North	Dandenong	Melbourne - South East	Dandenong C				
262			270			Bruce	Hotham	21204131605	2131605	Noble Park North	Dandenong	Melbourne - South East	Dandenong C				
234			235			Bruce	Hotham	21204131606	2131606	Noble Park North	Dandenong	Melbourne - South East	Dandenong C				
423			442			Bruce	Hotham	21204131607	2131607	Noble Park North	Dandenong	Melbourne - South East	Dandenong C				
324			341			Bruce	Hotham	21204131608	2131608	Noble Park North	Dandenong	Melbourne - South East	Dandenong C				
277			283			Bruce	Hotham	21204131609	2131609	Noble Park North	Dandenong	Melbourne - South East	Dandenong C				
451			460			Bruce	Hotham	21204131610	2131610	Noble Park North	Dandenong	Melbourne - South East	Dandenong C				
363			362			Bruce	Hotham	21204131611	2131611	Noble Park North	Dandenong	Melbourne - South East	Dandenong C				
291			293			Bruce	Hotham	21204131612	2131612	Noble Park North	Dandenong	Melbourne - South East	Dandenong C				
356			375			Bruce	Hotham	21204131613	2131613	Noble Park North	Dandenong	Melbourne - South East	Dandenong C				
318			329			Bruce	Hotham	21204131614	2131614	Noble Park North	Dandenong	Melbourne - South East	Dandenong C				
164			168			Bruce	Hotham	21204131615	2131615	Noble Park North	Dandenong	Melbourne - South East	Dandenong C				
276			278			Bruce	Hotham	21204131616	2131616	Noble Park North	Dandenong	Melbourne - South East	Dandenong C				
392			380			Bruce	Hotham	21204131617	2131617	Noble Park North	Dandenong	Melbourne - South East	Dandenong C				
0	5,165		0	5,269		Bruce	Hotham	21204131618	2131618	Noble Park North	Dandenong	Melbourne - South East	Dandenong C				
141			149			Bruce	Hotham	21204131701	2131701	Springvale	Dandenong	Melbourne - South East	Dandenong C				
217			229			Bruce	Hotham	21204131702	2131702	Springvale	Dandenong	Melbourne - South East	Dandenong C				
364			386			Bruce	Hotham	21204131703	2131703	Springvale	Dandenong	Melbourne - South East	Dandenong C				
167			213			Bruce	Hotham	21204131704	2131704	Springvale	Dandenong	Melbourne - South East	Dandenong C				
146			152			Bruce	Hotham	21204131705	2131705	Springvale	Dandenong	Melbourne - South East	Dandenong C				
195			202			Hotham		21204131706	2131706	Springvale	Dandenong	Melbourne - South East	Dandenong C				
170			184			Hotham		21204131707	2131707	Springvale	Dandenong	Melbourne - South East	Dandenong C				
677			709			Hotham		21204131708	2131708	Springvale	Dandenong	Melbourne - South East	Dandenong C				
283			302			Bruce	Hotham	21204131709	2131709	Springvale	Dandenong	Melbourne - South East	Dandenong C				
272			285			Hotham		21204131710	2131710	Springvale	Dandenong	Melbourne - South East	Dandenong C				

4,251,806			4,251,806			4,567,191			4,567,191					
Curr. Enrol. 15/7/20: 4,251,806			Proj. Enrol. 26/1/25: 4,567,191					If Changed						
SA1	SA2	CED	SA1	SA2	CED	Current CED	Proposed CED	SA1_MAINCODE_2016	SA1_7DIGITCODE_2016	SA2_NAME_2016	SA3_NAME_2016	SA4_NAME_2016	LGA	
223			230			Hotham		21204131711	2131711	Springvale	Dandenong	Melbourne - South East	Dandenong C	
358			368			Hotham		21204131712	2131712	Springvale	Dandenong	Melbourne - South East	Dandenong C	
261			272			Bruce	Hotham	21204131713	2131713	Springvale	Dandenong	Melbourne - South East	Dandenong C	
303			319			Bruce	Hotham	21204131714	2131714	Springvale	Dandenong	Melbourne - South East	Dandenong C	
197			200			Bruce	Hotham	21204131715	2131715	Springvale	Dandenong	Melbourne - South East	Dandenong C	
321			323			Bruce	Hotham	21204131716	2131716	Springvale	Dandenong	Melbourne - South East	Dandenong C	
271			276			Bruce	Hotham	21204131717	2131717	Springvale	Dandenong	Melbourne - South East	Dandenong C	
241			261			Hotham		21204131718	2131718	Springvale	Dandenong	Melbourne - South East	Dandenong C	
279			296			Hotham		21204131719	2131719	Springvale	Dandenong	Melbourne - South East	Dandenong C	
302			313			Hotham		21204131720	2131720	Springvale	Dandenong	Melbourne - South East	Dandenong C	
192			201			Hotham		21204131721	2131721	Springvale	Dandenong	Melbourne - South East	Dandenong C	
210			218			Hotham		21204131722	2131722	Springvale	Dandenong	Melbourne - South East	Dandenong C	
286			296			Hotham		21204131723	2131723	Springvale	Dandenong	Melbourne - South East	Dandenong C	
275			287			Hotham		21204131724	2131724	Springvale	Dandenong	Melbourne - South East	Dandenong C	
125			126			Bruce	Hotham	21204131725	2131725	Springvale	Dandenong	Melbourne - South East	Dandenong C	
240			247			Bruce	Hotham	21204131726	2131726	Springvale	Dandenong	Melbourne - South East	Dandenong C	
312			315			Hotham		21204131727	2131727	Springvale	Dandenong	Melbourne - South East	Dandenong C	
239			246			Hotham		21204131728	2131728	Springvale	Dandenong	Melbourne - South East	Dandenong C	
101			103			Hotham		21204131729	2131729	Springvale	Dandenong	Melbourne - South East	Dandenong C	
282			293			Bruce	Hotham	21204131730	2131730	Springvale	Dandenong	Melbourne - South East	Dandenong C	
0			0			Bruce	Hotham	21204131731	2131731	Springvale	Dandenong	Melbourne - South East	Dandenong C	
398			421			Bruce	Hotham	21204131732	2131732	Springvale	Dandenong	Melbourne - South East	Dandenong C	
2			2			Hotham		21204131733	2131733	Springvale	Dandenong	Melbourne - South East	Dandenong C	
239			256			Hotham		21204131734	2131734	Springvale	Dandenong	Melbourne - South East	Dandenong C	
301			294			Hotham		21204131735	2131735	Springvale	Dandenong	Melbourne - South East	Dandenong C	
285			345			Hotham		21204131736	2131736	Springvale	Dandenong	Melbourne - South East	Dandenong C	
219			224			Hotham		21204131737	2131737	Springvale	Dandenong	Melbourne - South East	Dandenong C	
187			195			Hotham		21204131738	2131738	Springvale	Dandenong	Melbourne - South East	Dandenong C	
179			197			Hotham		21204131739	2131739	Springvale	Dandenong	Melbourne - South East	Dandenong C	
327			337			Bruce	Hotham	21204131740	2131740	Springvale	Dandenong	Melbourne - South East	Dandenong C	
368			384			Bruce	Hotham	21204131741	2131741	Springvale	Dandenong	Melbourne - South East	Dandenong C	
216			221			Bruce	Hotham	21204131742	2131742	Springvale	Dandenong	Melbourne - South East	Dandenong C	
287			288			Bruce	Hotham	21204131743	2131743	Springvale	Dandenong	Melbourne - South East	Dandenong C	
1			1			Hotham		21204131744	2131744	Springvale	Dandenong	Melbourne - South East	Dandenong C	
259			269			Bruce	Hotham	21204131745	2131745	Springvale	Dandenong	Melbourne - South East	Dandenong C	
307			320			Bruce	Hotham	21204131746	2131746	Springvale	Dandenong	Melbourne - South East	Dandenong C	
335			353			Bruce	Hotham	21204131747	2131747	Springvale	Dandenong	Melbourne - South East	Dandenong C	
230			227			Bruce	Hotham	21204131748	2131748	Springvale	Dandenong	Melbourne - South East	Dandenong C	
165	11,955		174	12,509		Hotham		21204131749	2131749	Springvale	Dandenong	Melbourne - South East	Dandenong C	
7,228	7,228		7,964	7,964		Hotham		21205132001-43	2132001-43	Clayton	Monash	Melbourne - South East	Monash C	
296			277			Hotham		21205132103	2132103	Glen Waverley - East	Monash	Melbourne - South East	Monash C	
264			283			Hotham		21205132104	2132104	Glen Waverley - East	Monash	Melbourne - South East	Monash C	
351			359			Hotham		21205132105	2132105	Glen Waverley - East	Monash	Melbourne - South East	Monash C	
141			152			Hotham		21205132106	2132106	Glen Waverley - East	Monash	Melbourne - South East	Monash C	
240			247			Hotham		21205132107	2132107	Glen Waverley - East	Monash	Melbourne - South East	Monash C	
231			244			Hotham		21205132108	2132108	Glen Waverley - East	Monash	Melbourne - South East	Monash C	
332			342			Hotham		21205132109	2132109	Glen Waverley - East	Monash	Melbourne - South East	Monash C	
403			402			Hotham		21205132110	2132110	Glen Waverley - East	Monash	Melbourne - South East	Monash C	
165	2,423		171	2,477		Hotham		21205132133	2132133	Glen Waverley - East	Monash	Melbourne - South East	Monash C	
146			144			Hotham		21205132501	2132501	Mulgrave	Monash	Melbourne - South East	Monash C	
422			406			Hotham		21205132502	2132502	Mulgrave	Monash	Melbourne - South East	Monash C	
350			358			Hotham		21205132503	2132503	Mulgrave	Monash	Melbourne - South East	Monash C	
400			407			Hotham		21205132504	2132504	Mulgrave	Monash	Melbourne - South East	Monash C	
430			423			Hotham		21205132505	2132505	Mulgrave	Monash	Melbourne - South East	Monash C	
239			243			Hotham		21205132506	2132506	Mulgrave	Monash	Melbourne - South East	Monash C	
250			244			Hotham		21205132512	2132512	Mulgrave	Monash	Melbourne - South East	Monash C	
311			314			Hotham		21205132513	2132513	Mulgrave	Monash	Melbourne - South East	Monash C	
0			0			Hotham		21205132514	2132514	Mulgrave	Monash	Melbourne - South East	Monash C	

4,251,806			4,567,191			Current CED	If Changed Proposed CED	SA1_MAINCODE_2016	SA1_7DIGITCODE_2016	SA2_NAME_2016	SA3_NAME_2016	SA4_NAME_2016	LGA
Curr. Enrol. 15/7/20: 4,251,806			Proj. Enrol. 26/1/25: 4,567,191										
SA1	SA2	CED	SA1	SA2	CED								
228			233			Hotham		21205132520	2132520	Mulgrave	Monash	Melbourne - South East	Monash C
0			0			Hotham		21205132521	2132521	Mulgrave	Monash	Melbourne - South East	Monash C
300			297			Hotham		21205132522	2132522	Mulgrave	Monash	Melbourne - South East	Monash C
347			358			Hotham		21205132523	2132523	Mulgrave	Monash	Melbourne - South East	Monash C
412			419			Hotham		21205132525	2132525	Mulgrave	Monash	Melbourne - South East	Monash C
435			434			Hotham		21205132527	2132527	Mulgrave	Monash	Melbourne - South East	Monash C
416			419			Hotham		21205132528	2132528	Mulgrave	Monash	Melbourne - South East	Monash C
368			375			Hotham		21205132529	2132529	Mulgrave	Monash	Melbourne - South East	Monash C
303			303			Hotham		21205132530	2132530	Mulgrave	Monash	Melbourne - South East	Monash C
163			164			Hotham		21205132531	2132531	Mulgrave	Monash	Melbourne - South East	Monash C
275			287			Hotham		21205132532	2132532	Mulgrave	Monash	Melbourne - South East	Monash C
146			147			Hotham		21205132533	2132533	Mulgrave	Monash	Melbourne - South East	Monash C
268			275			Hotham		21205132534	2132534	Mulgrave	Monash	Melbourne - South East	Monash C
199			197			Hotham		21205132535	2132535	Mulgrave	Monash	Melbourne - South East	Monash C
230			243			Hotham		21205132536	2132536	Mulgrave	Monash	Melbourne - South East	Monash C
295			304			Hotham		21205132537	2132537	Mulgrave	Monash	Melbourne - South East	Monash C
256			255			Hotham		21205132538	2132538	Mulgrave	Monash	Melbourne - South East	Monash C
172			180			Hotham		21205132539	2132539	Mulgrave	Monash	Melbourne - South East	Monash C
372	7,733		383	7,812		Hotham		21205132541	2132541	Mulgrave	Monash	Melbourne - South East	Monash C
330			334			Hotham		21205132602	2132602	Oakleigh - Huntingdale	Monash	Melbourne - South East	Monash C
161			178			Hotham		21205132603	2132603	Oakleigh - Huntingdale	Monash	Melbourne - South East	Monash C
7			7			Hotham		21205132604	2132604	Oakleigh - Huntingdale	Monash	Melbourne - South East	Monash C
484			516			Hotham		21205132605	2132605	Oakleigh - Huntingdale	Monash	Melbourne - South East	Monash C
335			351			Hotham		21205132606	2132606	Oakleigh - Huntingdale	Monash	Melbourne - South East	Monash C
240			247			Hotham		21205132607	2132607	Oakleigh - Huntingdale	Monash	Melbourne - South East	Monash C
263			280			Hotham		21205132608	2132608	Oakleigh - Huntingdale	Monash	Melbourne - South East	Monash C
376			395			Hotham		21205132609	2132609	Oakleigh - Huntingdale	Monash	Melbourne - South East	Monash C
200			210			Hotham		21205132610	2132610	Oakleigh - Huntingdale	Monash	Melbourne - South East	Monash C
422			432			Hotham		21205132611	2132611	Oakleigh - Huntingdale	Monash	Melbourne - South East	Monash C
299			309			Hotham		21205132612	2132612	Oakleigh - Huntingdale	Monash	Melbourne - South East	Monash C
331			367			Hotham		21205132613	2132613	Oakleigh - Huntingdale	Monash	Melbourne - South East	Monash C
270			275			Hotham		21205132614	2132614	Oakleigh - Huntingdale	Monash	Melbourne - South East	Monash C
360			371			Hotham		21205132615	2132615	Oakleigh - Huntingdale	Monash	Melbourne - South East	Monash C
342			356			Hotham		21205132616	2132616	Oakleigh - Huntingdale	Monash	Melbourne - South East	Monash C
283			298			Hotham		21205132617	2132617	Oakleigh - Huntingdale	Monash	Melbourne - South East	Monash C
310			328			Hotham		21205132618	2132618	Oakleigh - Huntingdale	Monash	Melbourne - South East	Monash C
438			462			Hotham		21205132619	2132619	Oakleigh - Huntingdale	Monash	Melbourne - South East	Monash C
283			305			Hotham		21205132620	2132620	Oakleigh - Huntingdale	Monash	Melbourne - South East	Monash C
294			308			Hotham		21205132621	2132621	Oakleigh - Huntingdale	Monash	Melbourne - South East	Monash C
422			437			Hotham		21205132622	2132622	Oakleigh - Huntingdale	Monash	Melbourne - South East	Monash C
177			186			Hotham		21205132623	2132623	Oakleigh - Huntingdale	Monash	Melbourne - South East	Monash C
216			219			Hotham		21205132624	2132624	Oakleigh - Huntingdale	Monash	Melbourne - South East	Monash C
236			267			Hotham		21205132625	2132625	Oakleigh - Huntingdale	Monash	Melbourne - South East	Monash C
351			364			Hotham		21205132626	2132626	Oakleigh - Huntingdale	Monash	Melbourne - South East	Monash C
336			357			Hotham		21205132627	2132627	Oakleigh - Huntingdale	Monash	Melbourne - South East	Monash C
266			289			Hotham		21205132628	2132628	Oakleigh - Huntingdale	Monash	Melbourne - South East	Monash C
490			522			Hotham		21205132629	2132629	Oakleigh - Huntingdale	Monash	Melbourne - South East	Monash C
320			329			Hotham		21205132630	2132630	Oakleigh - Huntingdale	Monash	Melbourne - South East	Monash C
498			534			Hotham		21205132631	2132631	Oakleigh - Huntingdale	Monash	Melbourne - South East	Monash C
231			232			Hotham		21205132632	2132632	Oakleigh - Huntingdale	Monash	Melbourne - South East	Monash C
75			69			Hotham		21205132634	2132634	Oakleigh - Huntingdale	Monash	Melbourne - South East	Monash C
277			292			Hotham		21205132635	2132635	Oakleigh - Huntingdale	Monash	Melbourne - South East	Monash C
417			460			Hotham		21205132636	2132636	Oakleigh - Huntingdale	Monash	Melbourne - South East	Monash C
379			411			Hotham		21205132637	2132637	Oakleigh - Huntingdale	Monash	Melbourne - South East	Monash C
392			425			Hotham		21205132638	2132638	Oakleigh - Huntingdale	Monash	Melbourne - South East	Monash C
346			389			Hotham		21205132639	2132639	Oakleigh - Huntingdale	Monash	Melbourne - South East	Monash C
7			7			Hotham		21205132640	2132640	Oakleigh - Huntingdale	Monash	Melbourne - South East	Monash C
48			49			Hotham		21205132641	2132641	Oakleigh - Huntingdale	Monash	Melbourne - South East	Monash C

4,251,806			4,251,806			4,251,806			4,567,191			4,567,191			4,567,191		
Curr. Enrol. 15/7/20: 4,251,806			Proj. Enrol. 26/1/25: 4,567,191						If Changed								
SA1	SA2	CED	SA1	SA2	CED	Current CED	Proposed CED	SA1_MAINCODE_2016	SA1_7DIGITCODE_2016	SA2_NAME_2016	SA3_NAME_2016	SA4_NAME_2016	LGA				
249			264			Hotham		21205132642	2132642	Oakleigh - Huntingdale	Monash	Melbourne - South East	Monash C				
193			203			Hotham		21205132643	2132643	Oakleigh - Huntingdale	Monash	Melbourne - South East	Monash C				
179			188			Hotham		21205132644	2132644	Oakleigh - Huntingdale	Monash	Melbourne - South East	Monash C				
206			208			Hotham		21205132646	2132646	Oakleigh - Huntingdale	Monash	Melbourne - South East	Monash C				
192			200			Hotham		21205132647	2132647	Oakleigh - Huntingdale	Monash	Melbourne - South East	Monash C				
206			216			Hotham		21205132648	2132648	Oakleigh - Huntingdale	Monash	Melbourne - South East	Monash C				
122			129			Hotham		21205132650	2132650	Oakleigh - Huntingdale	Monash	Melbourne - South East	Monash C				
132			136			Hotham		21205132651	2132651	Oakleigh - Huntingdale	Monash	Melbourne - South East	Monash C				
285			303			Hotham		21205132652	2132652	Oakleigh - Huntingdale	Monash	Melbourne - South East	Monash C				
169	13,445	114,865	179	14,193	120,211	Hotham		21205132653	2132653	Oakleigh - Huntingdale	Monash	Melbourne - South East	Monash C				
INDI																	
356			372			Indi		20401105401	2105401	Alexandra	Upper Goulburn Valley	Hume	Murrindindi S				
200			197			Indi		20401105402	2105402	Alexandra	Upper Goulburn Valley	Hume	Murrindindi S				
251			251			Indi		20401105403	2105403	Alexandra	Upper Goulburn Valley	Hume	Murrindindi S				
248			264			Indi		20401105404	2105404	Alexandra	Upper Goulburn Valley	Hume	Murrindindi S				
0			0			Indi		20401105405	2105405	Alexandra	Upper Goulburn Valley	Hume	Mansfield S				
6			6			Indi		20401105405	2105405	Alexandra	Upper Goulburn Valley	Hume	Murrindindi S				
494			522			Indi		20401105406	2105406	Alexandra	Upper Goulburn Valley	Hume	Murrindindi S				
216			214			Indi		20401105407	2105407	Alexandra	Upper Goulburn Valley	Hume	Murrindindi S				
295			303			Indi		20401105408	2105408	Alexandra	Upper Goulburn Valley	Hume	Murrindindi S				
313			332			Indi		20401105409	2105409	Alexandra	Upper Goulburn Valley	Hume	Murrindindi S				
286			293			Indi		20401105410	2105410	Alexandra	Upper Goulburn Valley	Hume	Murrindindi S				
309			326			Indi		20401105411	2105411	Alexandra	Upper Goulburn Valley	Hume	Murrindindi S				
250			251			Indi		20401105412	2105412	Alexandra	Upper Goulburn Valley	Hume	Murrindindi S				
220			232			Indi		20401105413	2105413	Alexandra	Upper Goulburn Valley	Hume	Murrindindi S				
254			268			Indi		20401105414	2105414	Alexandra	Upper Goulburn Valley	Hume	Murrindindi S				
308			312			Indi		20401105415	2105415	Alexandra	Upper Goulburn Valley	Hume	Murrindindi S				
297			294			Indi		20401105416	2105416	Alexandra	Upper Goulburn Valley	Hume	Murrindindi S				
428			444			Indi		20401105417	2105417	Alexandra	Upper Goulburn Valley	Hume	Murrindindi S				
0			0			Indi		20401105417	2105417	Alexandra	Upper Goulburn Valley	Hume	Unincorporated Vic				
182			177			Indi		20401105418	2105418	Alexandra	Upper Goulburn Valley	Hume	Murrindindi S				
375	5,288		377	5,435		Indi		20401105419	2105419	Alexandra	Upper Goulburn Valley	Hume	Murrindindi S				
391			411			Indi		20401105501	2105501	Euroa	Upper Goulburn Valley	Hume	Strathbogie S				
272			278			Indi		20401105502	2105502	Euroa	Upper Goulburn Valley	Hume	Strathbogie S				
191			213			Indi		20401105503	2105503	Euroa	Upper Goulburn Valley	Hume	Strathbogie S				
190			204			Indi		20401105504	2105504	Euroa	Upper Goulburn Valley	Hume	Strathbogie S				
179			197			Indi		20401105505	2105505	Euroa	Upper Goulburn Valley	Hume	Strathbogie S				
338			331			Indi		20401105506	2105506	Euroa	Upper Goulburn Valley	Hume	Strathbogie S				
214			221			Indi		20401105507	2105507	Euroa	Upper Goulburn Valley	Hume	Strathbogie S				
351			369			Indi		20401105508	2105508	Euroa	Upper Goulburn Valley	Hume	Strathbogie S				
262			276			Indi		20401105509	2105509	Euroa	Upper Goulburn Valley	Hume	Strathbogie S				
175			185			Indi		20401105510	2105510	Euroa	Upper Goulburn Valley	Hume	Strathbogie S				
291			297			Indi		20401105511	2105511	Euroa	Upper Goulburn Valley	Hume	Strathbogie S				
378			406			Indi		20401105512	2105512	Euroa	Upper Goulburn Valley	Hume	Strathbogie S				
0			0			Indi		20401105514	2105514	Euroa	Upper Goulburn Valley	Hume	Strathbogie S				
8			9			Indi		20401105515	2105515	Euroa	Upper Goulburn Valley	Hume	Murrindindi S				
348			369			Indi		20401105515	2105515	Euroa	Upper Goulburn Valley	Hume	Strathbogie S				
336			359			Indi		20401105516	2105516	Euroa	Upper Goulburn Valley	Hume	Strathbogie S				
134			148			Indi		20401105517	2105517	Euroa	Upper Goulburn Valley	Hume	Strathbogie S				
263			276			Indi		20401105519	2105519	Euroa	Upper Goulburn Valley	Hume	Strathbogie S				
0			0			Indi		20401105520	2105520	Euroa	Upper Goulburn Valley	Hume	Strathbogie S				
185	4,506		197	4,746		Indi		20401105521	2105521	Euroa	Upper Goulburn Valley	Hume	Strathbogie S				
349			374			Indi		20401105701	2105701	Mansfield (Vic.)	Upper Goulburn Valley	Hume	Mansfield S				
0			0			Indi		20401105701	2105701	Mansfield (Vic.)	Upper Goulburn Valley	Hume	Murrindindi S				
255			282			Indi		20401105702	2105702	Mansfield (Vic.)	Upper Goulburn Valley	Hume	Mansfield S				
15			16			Indi		20401105702	2105702	Mansfield (Vic.)	Upper Goulburn Valley	Hume	Murrindindi S				
493			543			Indi		20401105703	2105703	Mansfield (Vic.)	Upper Goulburn Valley	Hume	Mansfield S				

4,251,806	4,251,806	4,251,806	4,567,191	4,567,191	4,567,191									
Curr. Enrol. 15/7/20: 4,251,806			Proj. Enrol. 26/1/25: 4,567,191				If Changed							
SA1	SA2	CED	SA1	SA2	CED	Current CED	Proposed CED	SA1_MAINCODE_2016	SA1_7DIGITCODE_2016	SA2_NAME_2016	SA3_NAME_2016	SA4_NAME_2016	LGA	
550			643			Indi		20401105704	2105704	Mansfield (Vic.)	Upper Goulburn Valley	Hume	Mansfield S	
722			767			Indi		20401105705	2105705	Mansfield (Vic.)	Upper Goulburn Valley	Hume	Mansfield S	
114			122			Indi		20401105706	2105706	Mansfield (Vic.)	Upper Goulburn Valley	Hume	Mansfield S	
450			490			Indi		20401105707	2105707	Mansfield (Vic.)	Upper Goulburn Valley	Hume	Mansfield S	
101			121			Indi		20401105708	2105708	Mansfield (Vic.)	Upper Goulburn Valley	Hume	Mansfield S	
2			2			Indi		20401105709	2105709	Mansfield (Vic.)	Upper Goulburn Valley	Hume	Mansfield S	
0			0			Indi		20401105709	2105709	Mansfield (Vic.)	Upper Goulburn Valley	Hume	Unincorporated Vic	
231			261			Indi		20401105710	2105710	Mansfield (Vic.)	Upper Goulburn Valley	Hume	Mansfield S	
224			230			Indi		20401105711	2105711	Mansfield (Vic.)	Upper Goulburn Valley	Hume	Mansfield S	
214			232			Indi		20401105712	2105712	Mansfield (Vic.)	Upper Goulburn Valley	Hume	Mansfield S	
492			507			Indi		20401105713	2105713	Mansfield (Vic.)	Upper Goulburn Valley	Hume	Mansfield S	
659			750			Indi		20401105714	2105714	Mansfield (Vic.)	Upper Goulburn Valley	Hume	Mansfield S	
138			150			Indi		20401105715	2105715	Mansfield (Vic.)	Upper Goulburn Valley	Hume	Mansfield S	
327			365			Indi		20401105716	2105716	Mansfield (Vic.)	Upper Goulburn Valley	Hume	Mansfield S	
328			352			Indi		20401105717	2105717	Mansfield (Vic.)	Upper Goulburn Valley	Hume	Mansfield S	
232			251			Indi		20401105718	2105718	Mansfield (Vic.)	Upper Goulburn Valley	Hume	Mansfield S	
602			641			Indi		20401105719	2105719	Mansfield (Vic.)	Upper Goulburn Valley	Hume	Mansfield S	
24			25			Indi		20401105720	2105720	Mansfield (Vic.)	Upper Goulburn Valley	Hume	Unincorporated Vic	
0			0			Indi		20401105721	2105721	Mansfield (Vic.)	Upper Goulburn Valley	Hume	Benalla RC	
212			238			Indi		20401105721	2105721	Mansfield (Vic.)	Upper Goulburn Valley	Hume	Mansfield S	
266	7,000		296	7,658		Indi		20401105722	2105722	Mansfield (Vic.)	Upper Goulburn Valley	Hume	Mansfield S	
0	0		0	0		Indi		20401106101	2106101	Upper Yarra Valley	Upper Goulburn Valley	Hume	Yarra Ranges S	
339			347			Indi		20401106201	2106201	Yea	Upper Goulburn Valley	Hume	Murrindindi S	
170			182			Indi		20401106202	2106202	Yea	Upper Goulburn Valley	Hume	Murrindindi S	
331			339			Indi		20401106203	2106203	Yea	Upper Goulburn Valley	Hume	Murrindindi S	
261			270			Indi		20401106204	2106204	Yea	Upper Goulburn Valley	Hume	Murrindindi S	
485			531			Indi		20401106205	2106205	Yea	Upper Goulburn Valley	Hume	Murrindindi S	
368			392			Indi		20401106206	2106206	Yea	Upper Goulburn Valley	Hume	Murrindindi S	
312			320			Indi		20401106207	2106207	Yea	Upper Goulburn Valley	Hume	Murrindindi S	
238			260			Indi		20401106208	2106208	Yea	Upper Goulburn Valley	Hume	Murrindindi S	
243			249			Indi		20401106209	2106209	Yea	Upper Goulburn Valley	Hume	Murrindindi S	
207	2,954		214	3,104		Indi		20401106210	2106210	Yea	Upper Goulburn Valley	Hume	Murrindindi S	
8,323	8,323		8,248	8,248		Indi		20402106301-29	2106301-29	Benalla	Wangaratta - Benalla	Hume	Benalla RC	
245			250			Indi		20402106401	2106401	Benalla Region	Wangaratta - Benalla	Hume	Benalla RC	
435			466			Indi		20402106402	2106402	Benalla Region	Wangaratta - Benalla	Hume	Benalla RC	
269			288			Indi		20402106403	2106403	Benalla Region	Wangaratta - Benalla	Hume	Benalla RC	
402			419			Indi		20402106404	2106404	Benalla Region	Wangaratta - Benalla	Hume	Benalla RC	
23			24			Indi		20402106404	2106404	Benalla Region	Wangaratta - Benalla	Hume	Strathbogie S	
190			190			Indi		20402106405	2106405	Benalla Region	Wangaratta - Benalla	Hume	Benalla RC	
0			0			Indi		20402106405	2106405	Benalla Region	Wangaratta - Benalla	Hume	Mansfield S	
484			535			Indi		20402106406	2106406	Benalla Region	Wangaratta - Benalla	Hume	Benalla RC	
0			0			Indi		20402106406	2106406	Benalla Region	Wangaratta - Benalla	Hume	Mansfield S	
283			290			Indi		20402106407	2106407	Benalla Region	Wangaratta - Benalla	Hume	Benalla RC	
397			423			Indi		20402106408	2106408	Benalla Region	Wangaratta - Benalla	Hume	Benalla RC	
151	2,879		149	3,034		Indi		20402106409	2106409	Benalla Region	Wangaratta - Benalla	Hume	Benalla RC	
3,138	3,138		3,284	3,284		Indi		20402106501-11	2106501-11	Rutherglen	Wangaratta - Benalla	Hume	Indigo S	
14,452	14,452		14,735	14,735		Indi		20402106601-51	2106601-51	Wangaratta	Wangaratta - Benalla	Hume	Wangaratta RC	
7,554	7,554		7,806	7,806		Indi		20402106701-31	2106701-31	Wangaratta Region	Wangaratta - Benalla	Hume	Wangaratta RC	
3,649	3,649		3,873	3,873		Indi		20403106801-12	2106801-12	Beechworth	Wodonga - Alpine	Hume	Indigo S	
257			263			Indi		20403106901	2106901	Bright - Mount Beauty	Wodonga - Alpine	Hume	Alpine S	
164			161			Indi		20403106902	2106902	Bright - Mount Beauty	Wodonga - Alpine	Hume	Alpine S	
255			267			Indi		20403106903	2106903	Bright - Mount Beauty	Wodonga - Alpine	Hume	Alpine S	
229			232			Indi		20403106904	2106904	Bright - Mount Beauty	Wodonga - Alpine	Hume	Alpine S	
214			214			Indi		20403106905	2106905	Bright - Mount Beauty	Wodonga - Alpine	Hume	Alpine S	
216			225			Indi		20403106906	2106906	Bright - Mount Beauty	Wodonga - Alpine	Hume	Alpine S	
220			226			Indi		20403106907	2106907	Bright - Mount Beauty	Wodonga - Alpine	Hume	Alpine S	
9			9			Indi		20403106908	2106908	Bright - Mount Beauty	Wodonga - Alpine	Hume	Alpine S	
135			141			Indi		20403106909	2106909	Bright - Mount Beauty	Wodonga - Alpine	Hume	Alpine S	

4,251,806	4,251,806	4,251,806	4,567,191	4,567,191	4,567,191									
Curr. Enrol. 15/7/20: 4,251,806			Proj. Enrol. 26/1/25: 4,567,191				If Changed							
SA1	SA2	CED	SA1	SA2	CED	Current CED	Proposed CED	SA1_MAINCODE_2016	SA1_7DIGITCODE_2016	SA2_NAME_2016	SA3_NAME_2016	SA4_NAME_2016	LGA	
184			200			Indi		20403106910	2106910	Bright - Mount Beauty	Wodonga - Alpine	Hume	Alpine S	
321			322			Indi		20403106911	2106911	Bright - Mount Beauty	Wodonga - Alpine	Hume	Alpine S	
150			156			Indi		20403106912	2106912	Bright - Mount Beauty	Wodonga - Alpine	Hume	Alpine S	
0			0			Indi		20403106912	2106912	Bright - Mount Beauty	Wodonga - Alpine	Hume	Unincorporated Vic	
107			106			Indi		20403106913	2106913	Bright - Mount Beauty	Wodonga - Alpine	Hume	Alpine S	
215			226			Indi		20403106914	2106914	Bright - Mount Beauty	Wodonga - Alpine	Hume	Alpine S	
295			292			Indi		20403106915	2106915	Bright - Mount Beauty	Wodonga - Alpine	Hume	Alpine S	
276			287			Indi		20403106916	2106916	Bright - Mount Beauty	Wodonga - Alpine	Hume	Alpine S	
202			198			Indi		20403106917	2106917	Bright - Mount Beauty	Wodonga - Alpine	Hume	Alpine S	
159			166			Indi		20403106918	2106918	Bright - Mount Beauty	Wodonga - Alpine	Hume	Alpine S	
234			244			Indi		20403106919	2106919	Bright - Mount Beauty	Wodonga - Alpine	Hume	Alpine S	
0			0			Indi		20403106920	2106920	Bright - Mount Beauty	Wodonga - Alpine	Hume	Alpine S	
246			260			Indi		20403106921	2106921	Bright - Mount Beauty	Wodonga - Alpine	Hume	Alpine S	
311			311			Indi		20403106922	2106922	Bright - Mount Beauty	Wodonga - Alpine	Hume	Alpine S	
268			277			Indi		20403106923	2106923	Bright - Mount Beauty	Wodonga - Alpine	Hume	Alpine S	
217			221			Indi		20403106924	2106924	Bright - Mount Beauty	Wodonga - Alpine	Hume	Alpine S	
113			110			Indi		20403106925	2106925	Bright - Mount Beauty	Wodonga - Alpine	Hume	Unincorporated Vic	
318			330			Indi		20403106926	2106926	Bright - Mount Beauty	Wodonga - Alpine	Hume	Alpine S	
216			223			Indi		20403106927	2106927	Bright - Mount Beauty	Wodonga - Alpine	Hume	Alpine S	
260			275			Indi		20403106928	2106928	Bright - Mount Beauty	Wodonga - Alpine	Hume	Alpine S	
30			32			Indi		20403106929	2106929	Bright - Mount Beauty	Wodonga - Alpine	Hume	Unincorporated Vic	
44			45			Indi		20403106930	2106930	Bright - Mount Beauty	Wodonga - Alpine	Hume	Alpine S	
239	6,104		245	6,264		Indi		20403106931	2106931	Bright - Mount Beauty	Wodonga - Alpine	Hume	Alpine S	
2,465	2,465		2,595	2,595		Indi		20403107001-09	2107001-09	Chiltern - Indigo Valley	Wodonga - Alpine	Hume	Indigo S	
3,517	3,517		3,528	3,528		Indi		20403107101-15	2107101-15	Myrtleford	Wodonga - Alpine	Hume	Alpine S	
167			178			Indi		20403107201	2107201	Towong	Wodonga - Alpine	Hume	Towong S	
325			306			Indi		20403107202	2107202	Towong	Wodonga - Alpine	Hume	Towong S	
160			152			Indi		20403107203	2107203	Towong	Wodonga - Alpine	Hume	Towong S	
269			259			Indi		20403107204	2107204	Towong	Wodonga - Alpine	Hume	Towong S	
156			156			Indi		20403107205	2107205	Towong	Wodonga - Alpine	Hume	Towong S	
257			241			Indi		20403107206	2107206	Towong	Wodonga - Alpine	Hume	Towong S	
239			212			Indi		20403107207	2107207	Towong	Wodonga - Alpine	Hume	Towong S	
300			313			Indi		20403107208	2107208	Towong	Wodonga - Alpine	Hume	Towong S	
163			160			Indi		20403107209	2107209	Towong	Wodonga - Alpine	Hume	Towong S	
256			252			Indi		20403107210	2107210	Towong	Wodonga - Alpine	Hume	Towong S	
276			282			Indi		20403107211	2107211	Towong	Wodonga - Alpine	Hume	Towong S	
201			200			Indi		20403107212	2107212	Towong	Wodonga - Alpine	Hume	Towong S	
389			366			Indi		20403107213	2107213	Towong	Wodonga - Alpine	Hume	Towong S	
340			305			Indi		20403107214	2107214	Towong	Wodonga - Alpine	Hume	Towong S	
0			0			Indi		20403107215	2107215	Towong	Wodonga - Alpine	Hume	Towong S	
268			262			Indi		20403107216	2107216	Towong	Wodonga - Alpine	Hume	Towong S	
219			218			Indi		20403107217	2107217	Towong	Wodonga - Alpine	Hume	Towong S	
225			240			Indi		20403107218	2107218	Towong	Wodonga - Alpine	Hume	Towong S	
352			331			Indi		20403107219	2107219	Towong	Wodonga - Alpine	Hume	Towong S	
188	4,750		198	4,631		Indi		20403107220	2107220	Towong	Wodonga - Alpine	Hume	Towong S	
11,079	11,079		11,658	11,658		Indi		20403107301-39	2107301-39	West Wodonga	Wodonga - Alpine	Hume	Wodonga C	
19,341	19,341		21,188	21,188		Indi		20403107401-61	2107401-61	Wodonga	Wodonga - Alpine	Hume	Wodonga C	
432			431			Indi		20403107501	2107501	Yackandandah	Wodonga - Alpine	Hume	Indigo S	
308			307			Indi		20403107502	2107502	Yackandandah	Wodonga - Alpine	Hume	Indigo S	
238			230			Indi		20403107503	2107503	Yackandandah	Wodonga - Alpine	Hume	Indigo S	
253			261			Indi		20403107504	2107504	Yackandandah	Wodonga - Alpine	Hume	Indigo S	
163			173			Indi		20403107505	2107505	Yackandandah	Wodonga - Alpine	Hume	Indigo S	
348			323			Indi		20403107506	2107506	Yackandandah	Wodonga - Alpine	Hume	Indigo S	
322			348			Indi		20403107507	2107507	Yackandandah	Wodonga - Alpine	Hume	Indigo S	
196			201			Indi		20403107508	2107508	Yackandandah	Wodonga - Alpine	Hume	Indigo S	
459			475			Indi		20403107509	2107509	Yackandandah	Wodonga - Alpine	Hume	Indigo S	
33			34			Indi		20403107509	2107509	Yackandandah	Wodonga - Alpine	Hume	Towong S	
31			30			Indi		20403107510	2107510	Yackandandah	Wodonga - Alpine	Hume	Alpine S	

4,251,806			4,251,806			4,251,806			4,567,191			4,567,191			4,567,191										
Curr. Enrol. 15/7/20: 4,251,806						Proj. Enrol. 26/1/25: 4,567,191						If Changed		SA1_MAINCODE_2016		SA1_7DIGITCODE_2016		SA2_NAME_2016		SA3_NAME_2016		SA4_NAME_2016		LGA	
SA1	SA2	CED	SA1	SA2	CED	Current CED	Proposed CED	SA1_MAINCODE_2016	SA1_7DIGITCODE_2016	SA2_NAME_2016	SA3_NAME_2016	SA4_NAME_2016	LGA												
345			336			Indi		20403107510	2107510	Yackandandah	Wodonga - Alpine	Hume	Indigo S												
208			205			Indi		20403107511	2107511	Yackandandah	Wodonga - Alpine	Hume	Indigo S												
394	3,730		409	3,763		Indi		20403107512	2107512	Yackandandah	Wodonga - Alpine	Hume	Indigo S												
162			181			Indi		20903121101	2121101	Kinglake	Nilumbik - Kinglake	Melbourne - North East	Murrindindi S												
450			483			Indi		20903121102	2121102	Kinglake	Nilumbik - Kinglake	Melbourne - North East	Murrindindi S												
293			307			Indi		20903121103	2121103	Kinglake	Nilumbik - Kinglake	Melbourne - North East	Murrindindi S												
216			238			Indi		20903121104	2121104	Kinglake	Nilumbik - Kinglake	Melbourne - North East	Murrindindi S												
241			260			Indi		20903121105	2121105	Kinglake	Nilumbik - Kinglake	Melbourne - North East	Murrindindi S												
420			450			Indi		20903121106	2121106	Kinglake	Nilumbik - Kinglake	Melbourne - North East	Murrindindi S												
183			201			Indi		20903121107	2121107	Kinglake	Nilumbik - Kinglake	Melbourne - North East	Murrindindi S												
135			138			Indi		20903121108	2121108	Kinglake	Nilumbik - Kinglake	Melbourne - North East	Murrindindi S												
222			239			Indi		20903121109	2121109	Kinglake	Nilumbik - Kinglake	Melbourne - North East	Murrindindi S												
273			298			Indi		20903121110	2121110	Kinglake	Nilumbik - Kinglake	Melbourne - North East	Murrindindi S												
157			163			Indi		20903121111	2121111	Kinglake	Nilumbik - Kinglake	Melbourne - North East	Murrindindi S												
228	2,980		244	3,202		Indi		20903121112	2121112	Kinglake	Nilumbik - Kinglake	Melbourne - North East	Murrindindi S												
4			4			Indi		21105127617	2127617	Healesville - Yarra Glen	Yarra Ranges	Melbourne - Outer East	Yarra Ranges S												
0	4	113,713	0	4	118,756	Indi		21105127631	2127631	Healesville - Yarra Glen	Yarra Ranges	Melbourne - Outer East	Yarra Ranges S												
ISAACS																									
6,380	6,380		6,776	6,776		Isaacs		20803118301-27	2118301-27	Aspendale Gardens - Waterways	Kingston	Melbourne - Inner South	Kingston C												
25	25		25	25		Isaacs		20803118401	2118401	Braeside	Kingston	Melbourne - Inner South	Kingston C												
8,950	8,950		9,571	9,571		Isaacs		20803118501-30	2118501-30	Carrum - Patterson Lakes	Kingston	Melbourne - Inner South	Kingston C												
10,553	10,553		10,953	10,953		Isaacs		20803118601-31	2118601-31	Chelsea - Bonbeach	Kingston	Melbourne - Inner South	Kingston C												
3,911	3,911		4,071	4,071		Isaacs		20803118701-13	2118701-13	Chelsea Heights	Kingston	Melbourne - Inner South	Kingston C												
275			307			Isaacs		20803118801	2118801	Cheltenham - Highett (East)	Kingston	Melbourne - Inner South	Kingston C												
276			290			Isaacs		20803118802	2118802	Cheltenham - Highett (East)	Kingston	Melbourne - Inner South	Kingston C												
409			432			Isaacs		20803118803	2118803	Cheltenham - Highett (East)	Kingston	Melbourne - Inner South	Kingston C												
396			415			Isaacs		20803118814	2118814	Cheltenham - Highett (East)	Kingston	Melbourne - Inner South	Kingston C												
186			205			Isaacs		20803118815	2118815	Cheltenham - Highett (East)	Kingston	Melbourne - Inner South	Kingston C												
490			529			Isaacs		20803118816	2118816	Cheltenham - Highett (East)	Kingston	Melbourne - Inner South	Kingston C												
374			398			Isaacs		20803118817	2118817	Cheltenham - Highett (East)	Kingston	Melbourne - Inner South	Kingston C												
238			231			Isaacs		20803118818	2118818	Cheltenham - Highett (East)	Kingston	Melbourne - Inner South	Kingston C												
248			267			Isaacs		20803118842	2118842	Cheltenham - Highett (East)	Kingston	Melbourne - Inner South	Kingston C												
266			275			Isaacs		20803118843	2118843	Cheltenham - Highett (East)	Kingston	Melbourne - Inner South	Kingston C												
169			181			Isaacs		20803118844	2118844	Cheltenham - Highett (East)	Kingston	Melbourne - Inner South	Kingston C												
228	3,555		246	3,776		Isaacs		20803118845	2118845	Cheltenham - Highett (East)	Kingston	Melbourne - Inner South	Kingston C												
9,681	9,681		10,219	10,219		Isaacs		20803118901-30	2118901-30	Edithvale - Aspendale	Kingston	Melbourne - Inner South	Kingston C												
206			205			Isaacs		20803119012	2119012	Mentone	Kingston	Melbourne - Inner South	Kingston C												
188			202			Isaacs		20803119013	2119013	Mentone	Kingston	Melbourne - Inner South	Kingston C												
9			9			Isaacs		20803119015	2119015	Mentone	Kingston	Melbourne - Inner South	Kingston C												
278			282			Isaacs		20803119016	2119016	Mentone	Kingston	Melbourne - Inner South	Kingston C												
196			200			Isaacs		20803119021	2119021	Mentone	Kingston	Melbourne - Inner South	Kingston C												
325			342			Isaacs		20803119022	2119022	Mentone	Kingston	Melbourne - Inner South	Kingston C												
302			300			Isaacs		20803119024	2119024	Mentone	Kingston	Melbourne - Inner South	Kingston C												
282			287			Isaacs		20803119025	2119025	Mentone	Kingston	Melbourne - Inner South	Kingston C												
246			257			Isaacs		20803119026	2119026	Mentone	Kingston	Melbourne - Inner South	Kingston C												
233			235			Isaacs		20803119031	2119031	Mentone	Kingston	Melbourne - Inner South	Kingston C												
206			197			Isaacs		20803119032	2119032	Mentone	Kingston	Melbourne - Inner South	Kingston C												
365			372			Isaacs		20803119033	2119033	Mentone	Kingston	Melbourne - Inner South	Kingston C												
150	2,986		144	3,032		Isaacs		20803119034	2119034	Mentone	Kingston	Melbourne - Inner South	Kingston C												
244			270			Isaacs		20803119101	2119101	Moorabbin - Heatherton	Kingston	Melbourne - Inner South	Kingston C												
2			2			Hotham	Isaacs	20803119102	2119102	Moorabbin - Heatherton	Kingston	Melbourne - Inner South	Kingston C												
153			146			Isaacs		20803119102	2119102	Moorabbin - Heatherton	Kingston	Melbourne - Inner South	Kingston C												
14			14			Isaacs		20803119103	2119103	Moorabbin - Heatherton	Kingston	Melbourne - Inner South	Kingston C												
195			210			Isaacs		20803119104	2119104	Moorabbin - Heatherton	Kingston	Melbourne - Inner South	Kingston C												
413			439			Isaacs		20803119105	2119105	Moorabbin - Heatherton	Kingston	Melbourne - Inner South	Kingston C												
310			337			Isaacs		20803119120	2119120	Moorabbin - Heatherton	Kingston	Melbourne - Inner South	Kingston C												
234			251			Isaacs		20803119121	2119121	Moorabbin - Heatherton	Kingston	Melbourne - Inner South	Kingston C												

4,251,806			4,567,191			Current CED	If Changed Proposed CED	SA1_MAINCODE_2016	SA1_7DIGITCODE_2016	SA2_NAME_2016	SA3_NAME_2016	SA4_NAME_2016	LGA
Curr. Enrol. 15/7/20: 4,251,806			Proj. Enrol. 26/1/25: 4,567,191										
SA1	SA2	CED	SA1	SA2	CED								
216	1,781		258	1,927		Isaacs		20803119122	2119122	Moorabbin - Heatherton	Kingston	Melbourne - Inner South	Kingston C
5	5		5	5		Isaacs		20803119201	2119201	Moorabbin Airport	Kingston	Melbourne - Inner South	Kingston C
14,939	14,939		15,838	15,838		Isaacs		20803119301-43	2119301-43	Mordialloc - Parkdale	Kingston	Melbourne - Inner South	Kingston C
304			342			Holt	Isaacs	21203130401	2130401	Cranbourne West	Casey - South	Melbourne - South East	Casey C
200			232			Holt	Isaacs	21203130402	2130402	Cranbourne West	Casey - South	Melbourne - South East	Casey C
190			212			Holt	Isaacs	21203130403	2130403	Cranbourne West	Casey - South	Melbourne - South East	Casey C
303			391			Holt	Isaacs	21203130404	2130404	Cranbourne West	Casey - South	Melbourne - South East	Casey C
287			373			Holt	Isaacs	21203130405	2130405	Cranbourne West	Casey - South	Melbourne - South East	Casey C
237			287			Holt	Isaacs	21203130406	2130406	Cranbourne West	Casey - South	Melbourne - South East	Casey C
244			294			Holt	Isaacs	21203130407	2130407	Cranbourne West	Casey - South	Melbourne - South East	Casey C
315			389			Holt	Isaacs	21203130408	2130408	Cranbourne West	Casey - South	Melbourne - South East	Casey C
277			338			Holt	Isaacs	21203130412	2130412	Cranbourne West	Casey - South	Melbourne - South East	Casey C
175			191			Holt	Isaacs	21203130413	2130413	Cranbourne West	Casey - South	Melbourne - South East	Casey C
283			322			Holt	Isaacs	21203130414	2130414	Cranbourne West	Casey - South	Melbourne - South East	Casey C
171			193			Holt	Isaacs	21203130416	2130416	Cranbourne West	Casey - South	Melbourne - South East	Casey C
120			132			Holt	Isaacs	21203130417	2130417	Cranbourne West	Casey - South	Melbourne - South East	Casey C
135			179			Holt	Isaacs	21203130418	2130418	Cranbourne West	Casey - South	Melbourne - South East	Casey C
139			175			Holt	Isaacs	21203130419	2130419	Cranbourne West	Casey - South	Melbourne - South East	Casey C
162			189			Holt	Isaacs	21203130420	2130420	Cranbourne West	Casey - South	Melbourne - South East	Casey C
422			558			Holt	Isaacs	21203130421	2130421	Cranbourne West	Casey - South	Melbourne - South East	Casey C
431			532			Holt	Isaacs	21203130422	2130422	Cranbourne West	Casey - South	Melbourne - South East	Casey C
505			654			Holt	Isaacs	21203130423	2130423	Cranbourne West	Casey - South	Melbourne - South East	Casey C
1,639			2,039			Holt	Isaacs	21203130424	2130424	Cranbourne West	Casey - South	Melbourne - South East	Casey C
592			761			Holt	Isaacs	21203130425	2130425	Cranbourne West	Casey - South	Melbourne - South East	Casey C
202			263			Holt	Isaacs	21203130426	2130426	Cranbourne West	Casey - South	Melbourne - South East	Casey C
227			310			Holt	Isaacs	21203130427	2130427	Cranbourne West	Casey - South	Melbourne - South East	Casey C
240			267			Holt	Isaacs	21203130428	2130428	Cranbourne West	Casey - South	Melbourne - South East	Casey C
186			260			Holt	Isaacs	21203130429	2130429	Cranbourne West	Casey - South	Melbourne - South East	Casey C
866			1,172			Holt	Isaacs	21203130430	2130430	Cranbourne West	Casey - South	Melbourne - South East	Casey C
15			16			Holt	Isaacs	21203130431	2130431	Cranbourne West	Casey - South	Melbourne - South East	Casey C
188			259			Holt	Isaacs	21203130432	2130432	Cranbourne West	Casey - South	Melbourne - South East	Casey C
1,313			2,053			Holt	Isaacs	21203130433	2130433	Cranbourne West	Casey - South	Melbourne - South East	Casey C
204			265			Holt	Isaacs	21203130434	2130434	Cranbourne West	Casey - South	Melbourne - South East	Casey C
251	10,823		329	13,977		Holt	Isaacs	21203130445	2130445	Cranbourne West	Casey - South	Melbourne - South East	Casey C
482			510			Holt	Isaacs	21203130601	2130601	Lynbrook - Lyndhurst	Casey - South	Melbourne - South East	Casey C
291			334			Holt	Isaacs	21203130602	2130602	Lynbrook - Lyndhurst	Casey - South	Melbourne - South East	Casey C
300			337			Holt	Isaacs	21203130603	2130603	Lynbrook - Lyndhurst	Casey - South	Melbourne - South East	Casey C
240			246			Holt	Isaacs	21203130605	2130605	Lynbrook - Lyndhurst	Casey - South	Melbourne - South East	Casey C
275			308			Holt	Isaacs	21203130606	2130606	Lynbrook - Lyndhurst	Casey - South	Melbourne - South East	Casey C
377			398			Holt	Isaacs	21203130607	2130607	Lynbrook - Lyndhurst	Casey - South	Melbourne - South East	Casey C
355			387			Holt	Isaacs	21203130608	2130608	Lynbrook - Lyndhurst	Casey - South	Melbourne - South East	Casey C
0			0			Holt	Isaacs	21203130609	2130609	Lynbrook - Lyndhurst	Casey - South	Melbourne - South East	Casey C
181			197			Holt	Isaacs	21203130611	2130611	Lynbrook - Lyndhurst	Casey - South	Melbourne - South East	Casey C
338			386			Holt	Isaacs	21203130612	2130612	Lynbrook - Lyndhurst	Casey - South	Melbourne - South East	Casey C
161			186			Holt	Isaacs	21203130614	2130614	Lynbrook - Lyndhurst	Casey - South	Melbourne - South East	Casey C
396			500			Holt	Isaacs	21203130615	2130615	Lynbrook - Lyndhurst	Casey - South	Melbourne - South East	Casey C
335			370			Holt	Isaacs	21203130616	2130616	Lynbrook - Lyndhurst	Casey - South	Melbourne - South East	Casey C
308			355			Holt	Isaacs	21203130617	2130617	Lynbrook - Lyndhurst	Casey - South	Melbourne - South East	Casey C
363			392			Holt	Isaacs	21203130618	2130618	Lynbrook - Lyndhurst	Casey - South	Melbourne - South East	Casey C
452			503			Holt	Isaacs	21203130619	2130619	Lynbrook - Lyndhurst	Casey - South	Melbourne - South East	Casey C
235			255			Holt	Isaacs	21203130620	2130620	Lynbrook - Lyndhurst	Casey - South	Melbourne - South East	Casey C
269			289			Holt	Isaacs	21203130621	2130621	Lynbrook - Lyndhurst	Casey - South	Melbourne - South East	Casey C
342			376			Holt	Isaacs	21203130622	2130622	Lynbrook - Lyndhurst	Casey - South	Melbourne - South East	Casey C
347			404			Holt	Isaacs	21203130623	2130623	Lynbrook - Lyndhurst	Casey - South	Melbourne - South East	Casey C
315			345			Holt	Isaacs	21203130624	2130624	Lynbrook - Lyndhurst	Casey - South	Melbourne - South East	Casey C
451			545			Holt	Isaacs	21203130625	2130625	Lynbrook - Lyndhurst	Casey - South	Melbourne - South East	Casey C
549			596			Holt	Isaacs	21203130626	2130626	Lynbrook - Lyndhurst	Casey - South	Melbourne - South East	Casey C
296			311			Holt	Isaacs	21203130627	2130627	Lynbrook - Lyndhurst	Casey - South	Melbourne - South East	Casey C

4,251,806			4,251,806			4,251,806			4,567,191			4,567,191			4,567,191				
Curr. Enrol. 15/7/20: 4,251,806						Proj. Enrol. 26/1/25: 4,567,191						If Changed							
SA1	SA2	CED	SA1	SA2	CED	Current CED	Proposed CED	SA1_MAINCODE_2016	SA1_7DIGITCODE_2016	SA2_NAME_2016	SA3_NAME_2016	SA4_NAME_2016	LGA						
288			339			Holt	Isaacs	21203130628	2130628	Lynbrook - Lyndhurst	Casey - South	Melbourne - South East	Casey C						
352			393			Holt	Isaacs	21203130629	2130629	Lynbrook - Lyndhurst	Casey - South	Melbourne - South East	Casey C						
251			278			Holt	Isaacs	21203130630	2130630	Lynbrook - Lyndhurst	Casey - South	Melbourne - South East	Casey C						
593	9,142		637	10,177		Holt	Isaacs	21203130631	2130631	Lynbrook - Lyndhurst	Casey - South	Melbourne - South East	Casey C						
23			26			Isaacs		21204131114	2131114	Dandenong	Dandenong	Melbourne - South East	Dandenong C						
513			522			Isaacs		21204131150	2131150	Dandenong	Dandenong	Melbourne - South East	Dandenong C						
77	613		78	626		Isaacs		21204131155	2131155	Dandenong	Dandenong	Melbourne - South East	Dandenong C						
222			240			Isaacs		21204131301	2131301	Dingley Village	Dandenong	Melbourne - South East	Kingston C						
306			296			Isaacs		21204131302	2131302	Dingley Village	Dandenong	Melbourne - South East	Kingston C						
267			271			Isaacs		21204131303	2131303	Dingley Village	Dandenong	Melbourne - South East	Kingston C						
230			226			Isaacs		21204131304	2131304	Dingley Village	Dandenong	Melbourne - South East	Kingston C						
224			219			Isaacs		21204131305	2131305	Dingley Village	Dandenong	Melbourne - South East	Kingston C						
316			336			Isaacs		21204131306	2131306	Dingley Village	Dandenong	Melbourne - South East	Kingston C						
364			387			Isaacs		21204131307	2131307	Dingley Village	Dandenong	Melbourne - South East	Kingston C						
289			304			Isaacs		21204131308	2131308	Dingley Village	Dandenong	Melbourne - South East	Kingston C						
3			3			Hotham	Isaacs	21204131309	2131309	Dingley Village	Dandenong	Melbourne - South East	Kingston C						
30			29			Isaacs		21204131309	2131309	Dingley Village	Dandenong	Melbourne - South East	Kingston C						
503			502			Isaacs		21204131310	2131310	Dingley Village	Dandenong	Melbourne - South East	Kingston C						
390			415			Isaacs		21204131311	2131311	Dingley Village	Dandenong	Melbourne - South East	Kingston C						
394			408			Isaacs		21204131312	2131312	Dingley Village	Dandenong	Melbourne - South East	Kingston C						
0			0			Hotham	Isaacs	21204131313	2131313	Dingley Village	Dandenong	Melbourne - South East	Kingston C						
362			376			Isaacs		21204131313	2131313	Dingley Village	Dandenong	Melbourne - South East	Kingston C						
281			294			Isaacs		21204131314	2131314	Dingley Village	Dandenong	Melbourne - South East	Kingston C						
301			308			Isaacs		21204131315	2131315	Dingley Village	Dandenong	Melbourne - South East	Kingston C						
293			307			Isaacs		21204131316	2131316	Dingley Village	Dandenong	Melbourne - South East	Kingston C						
251			262			Isaacs		21204131317	2131317	Dingley Village	Dandenong	Melbourne - South East	Kingston C						
410			394			Isaacs		21204131318	2131318	Dingley Village	Dandenong	Melbourne - South East	Kingston C						
310			311			Isaacs		21204131319	2131319	Dingley Village	Dandenong	Melbourne - South East	Kingston C						
448			472			Isaacs		21204131320	2131320	Dingley Village	Dandenong	Melbourne - South East	Kingston C						
222			232			Isaacs		21204131321	2131321	Dingley Village	Dandenong	Melbourne - South East	Kingston C						
301			325			Isaacs		21204131322	2131322	Dingley Village	Dandenong	Melbourne - South East	Kingston C						
324			311			Isaacs		21204131323	2131323	Dingley Village	Dandenong	Melbourne - South East	Kingston C						
206			227			Isaacs		21204131324	2131324	Dingley Village	Dandenong	Melbourne - South East	Kingston C						
330			319			Isaacs		21204131325	2131325	Dingley Village	Dandenong	Melbourne - South East	Kingston C						
235	7,812		253	8,027		Isaacs		21204131326	2131326	Dingley Village	Dandenong	Melbourne - South East	Kingston C						
155			170			Isaacs		21204131409	2131409	Keysborough	Dandenong	Melbourne - South East	Dandenong C						
172	327		191	361		Isaacs		21204131410	2131410	Keysborough	Dandenong	Melbourne - South East	Dandenong C						
378			398			Hotham	Isaacs	21204131813	2131813	Springvale South	Dandenong	Melbourne - South East	Dandenong C						
0	378		0	398		Isaacs		21204131813	2131813	Springvale South	Dandenong	Melbourne - South East	Dandenong C						
430			447			Dunkley	Isaacs	21401137006	2137006	Carrum Downs	Frankston	Mornington Peninsula	Frankston C						
705			722			Dunkley	Isaacs	21401137008	2137008	Carrum Downs	Frankston	Mornington Peninsula	Frankston C						
341			371			Dunkley	Isaacs	21401137009	2137009	Carrum Downs	Frankston	Mornington Peninsula	Frankston C						
451			476			Dunkley	Isaacs	21401137010	2137010	Carrum Downs	Frankston	Mornington Peninsula	Frankston C						
478			489			Dunkley	Isaacs	21401137011	2137011	Carrum Downs	Frankston	Mornington Peninsula	Frankston C						
463			524			Dunkley	Isaacs	21401137012	2137012	Carrum Downs	Frankston	Mornington Peninsula	Frankston C						
1			1			Dunkley	Isaacs	21401137025	2137025	Carrum Downs	Frankston	Mornington Peninsula	Frankston C						
4			4			Dunkley	Isaacs	21401137026	2137026	Carrum Downs	Frankston	Mornington Peninsula	Frankston C						
11			11			Dunkley	Isaacs	21401137028	2137028	Carrum Downs	Frankston	Mornington Peninsula	Frankston C						
359			373			Dunkley	Isaacs	21401137044	2137044	Carrum Downs	Frankston	Mornington Peninsula	Frankston C						
235			239			Dunkley	Isaacs	21401137046	2137046	Carrum Downs	Frankston	Mornington Peninsula	Frankston C						
427			449			Dunkley	Isaacs	21401137047	2137047	Carrum Downs	Frankston	Mornington Peninsula	Frankston C						
265			277			Dunkley	Isaacs	21401137048	2137048	Carrum Downs	Frankston	Mornington Peninsula	Frankston C						
243			248			Dunkley	Isaacs	21401137049	2137049	Carrum Downs	Frankston	Mornington Peninsula	Frankston C						
3			3			Dunkley	Isaacs	21401137050	2137050	Carrum Downs	Frankston	Mornington Peninsula	Frankston C						
323			329			Dunkley	Isaacs	21401137051	2137051	Carrum Downs	Frankston	Mornington Peninsula	Frankston C						
647			705			Dunkley	Isaacs	21401137052	2137052	Carrum Downs	Frankston	Mornington Peninsula	Frankston C						
304			310			Dunkley	Isaacs	21401137053	2137053	Carrum Downs	Frankston	Mornington Peninsula	Frankston C						
361			380			Dunkley	Isaacs	21401137054	2137054	Carrum Downs	Frankston	Mornington Peninsula	Frankston C						

4,251,806			4,251,806			4,251,806			4,567,191			4,567,191			4,567,191		
Curr. Enrol. 15/7/20: 4,251,806			Proj. Enrol. 26/1/25: 4,567,191														
SA1	SA2	CED	SA1	SA2	CED	Current CED	If Changed Proposed CED	SA1_MAINCODE_2016	SA1_7DIGITCODE_2016	SA2_NAME_2016	SA3_NAME_2016	SA4_NAME_2016	LGA				
361			380			Dunkley	Isaacs	21401137055	2137055	Carrum Downs	Frankston	Mornington Peninsula	Frankston C				
367	6,779		403	7,141		Dunkley	Isaacs	21401137056	2137056	Carrum Downs	Frankston	Mornington Peninsula	Frankston C				
184			191			Dunkley	Isaacs	21401137601	2137601	Skye - Sandhurst	Frankston	Mornington Peninsula	Frankston C				
183			192			Dunkley	Isaacs	21401137603	2137603	Skye - Sandhurst	Frankston	Mornington Peninsula	Frankston C				
484			506			Dunkley	Isaacs	21401137606	2137606	Skye - Sandhurst	Frankston	Mornington Peninsula	Frankston C				
220			231			Dunkley	Isaacs	21401137607	2137607	Skye - Sandhurst	Frankston	Mornington Peninsula	Frankston C				
223			237			Dunkley	Isaacs	21401137608	2137608	Skye - Sandhurst	Frankston	Mornington Peninsula	Frankston C				
174			185			Dunkley	Isaacs	21401137609	2137609	Skye - Sandhurst	Frankston	Mornington Peninsula	Frankston C				
230			269			Dunkley	Isaacs	21401137610	2137610	Skye - Sandhurst	Frankston	Mornington Peninsula	Frankston C				
278			299			Dunkley	Isaacs	21401137611	2137611	Skye - Sandhurst	Frankston	Mornington Peninsula	Frankston C				
348			381			Dunkley	Isaacs	21401137614	2137614	Skye - Sandhurst	Frankston	Mornington Peninsula	Frankston C				
374			399			Dunkley	Isaacs	21401137615	2137615	Skye - Sandhurst	Frankston	Mornington Peninsula	Frankston C				
469			529			Dunkley	Isaacs	21401137616	2137616	Skye - Sandhurst	Frankston	Mornington Peninsula	Frankston C				
237			256			Dunkley	Isaacs	21401137618	2137618	Skye - Sandhurst	Frankston	Mornington Peninsula	Frankston C				
334			377			Dunkley	Isaacs	21401137621	2137621	Skye - Sandhurst	Frankston	Mornington Peninsula	Frankston C				
344			407			Dunkley	Isaacs	21401137622	2137622	Skye - Sandhurst	Frankston	Mornington Peninsula	Frankston C				
270			301			Dunkley	Isaacs	21401137623	2137623	Skye - Sandhurst	Frankston	Mornington Peninsula	Frankston C				
273			315			Dunkley	Isaacs	21401137624	2137624	Skye - Sandhurst	Frankston	Mornington Peninsula	Frankston C				
466			506			Dunkley	Isaacs	21401137625	2137625	Skye - Sandhurst	Frankston	Mornington Peninsula	Frankston C				
290			318			Dunkley	Isaacs	21401137626	2137626	Skye - Sandhurst	Frankston	Mornington Peninsula	Frankston C				
266			282			Dunkley	Isaacs	21401137627	2137627	Skye - Sandhurst	Frankston	Mornington Peninsula	Frankston C				
0			0			Dunkley	Isaacs	21401137628	2137628	Skye - Sandhurst	Frankston	Mornington Peninsula	Frankston C				
0			0			Dunkley	Isaacs	21401137629	2137629	Skye - Sandhurst	Frankston	Mornington Peninsula	Frankston C				
0			0			Dunkley	Isaacs	21401137630	2137630	Skye - Sandhurst	Frankston	Mornington Peninsula	Frankston C				
534			622			Dunkley	Isaacs	21401137631	2137631	Skye - Sandhurst	Frankston	Mornington Peninsula	Frankston C				
372	7,189	105,829	388	7,882	114,782	Dunkley	Isaacs	21401137632	2137632	Skye - Sandhurst	Frankston	Mornington Peninsula	Frankston C				

JAGAJAGA

318			336			Jagajaga		20901119601	2119601	Bundoora - East	Banyule	Melbourne - North East	Banyule C
266			270			Jagajaga		20901119602	2119602	Bundoora - East	Banyule	Melbourne - North East	Banyule C
164			168			Jagajaga		20901119603	2119603	Bundoora - East	Banyule	Melbourne - North East	Banyule C
261			270			Jagajaga		20901119604	2119604	Bundoora - East	Banyule	Melbourne - North East	Banyule C
366			367			Jagajaga		20901119605	2119605	Bundoora - East	Banyule	Melbourne - North East	Banyule C
314			317			Jagajaga		20901119606	2119606	Bundoora - East	Banyule	Melbourne - North East	Banyule C
283			277			Jagajaga		20901119607	2119607	Bundoora - East	Banyule	Melbourne - North East	Banyule C
364			382			Jagajaga		20901119608	2119608	Bundoora - East	Banyule	Melbourne - North East	Banyule C
269			273			Jagajaga		20901119609	2119609	Bundoora - East	Banyule	Melbourne - North East	Banyule C
313			310			Jagajaga		20901119610	2119610	Bundoora - East	Banyule	Melbourne - North East	Banyule C
408			411			Jagajaga		20901119612	2119612	Bundoora - East	Banyule	Melbourne - North East	Banyule C
360			355			Jagajaga		20901119613	2119613	Bundoora - East	Banyule	Melbourne - North East	Banyule C
233			247			Jagajaga		20901119614	2119614	Bundoora - East	Banyule	Melbourne - North East	Banyule C
254			257			Jagajaga		20901119615	2119615	Bundoora - East	Banyule	Melbourne - North East	Banyule C
206			205			Jagajaga		20901119616	2119616	Bundoora - East	Banyule	Melbourne - North East	Banyule C
318			311			Jagajaga		20901119617	2119617	Bundoora - East	Banyule	Melbourne - North East	Banyule C
260			260			Jagajaga		20901119618	2119618	Bundoora - East	Banyule	Melbourne - North East	Banyule C
254			245			Jagajaga		20901119619	2119619	Bundoora - East	Banyule	Melbourne - North East	Banyule C
201			209			Jagajaga		20901119620	2119620	Bundoora - East	Banyule	Melbourne - North East	Banyule C
216			210			Jagajaga		20901119621	2119621	Bundoora - East	Banyule	Melbourne - North East	Banyule C
270			264			Jagajaga		20901119622	2119622	Bundoora - East	Banyule	Melbourne - North East	Banyule C
279			303			Jagajaga		20901119623	2119623	Bundoora - East	Banyule	Melbourne - North East	Banyule C
494			550			Jagajaga		20901119624	2119624	Bundoora - East	Banyule	Melbourne - North East	Banyule C
0	6,671		0	6,797		Jagajaga		20901119624	2119624	Bundoora - East	Banyule	Melbourne - North East	Nilumbik S
15,501	15,501		15,895	15,895		Jagajaga		20901119701-53	2119701-53	Greensborough	Banyule	Melbourne - North East	Banyule C
10,835	10,835		11,387	11,387		Jagajaga		20901119801-33	2119801-33	Heidelberg - Rosanna	Banyule	Melbourne - North East	Banyule C
350			427			Jagajaga		20901119901	2119901	Heidelberg West	Banyule	Melbourne - North East	Banyule C
287			289			Jagajaga		20901119902	2119902	Heidelberg West	Banyule	Melbourne - North East	Banyule C

4,251,806			4,567,191			Curr. CED	If Changed Proposed CED	SA1_MAINCODE_2016	SA1_7DIGITCODE_2016	SA2_NAME_2016	SA3_NAME_2016	SA4_NAME_2016	LGA
SA1	SA2	CED	SA1	SA2	CED								
248			249			Jagajaga		20901119903	2119903	Heidelberg West	Banyule	Melbourne - North East	Banyule C
292			308			Jagajaga		20901119904	2119904	Heidelberg West	Banyule	Melbourne - North East	Banyule C
414			433			Jagajaga		20901119905	2119905	Heidelberg West	Banyule	Melbourne - North East	Banyule C
2			2			Jagajaga		20901119906	2119906	Heidelberg West	Banyule	Melbourne - North East	Banyule C
387			416			Jagajaga		20901119907	2119907	Heidelberg West	Banyule	Melbourne - North East	Banyule C
188			190			Jagajaga		20901119908	2119908	Heidelberg West	Banyule	Melbourne - North East	Banyule C
208			224			Jagajaga		20901119909	2119909	Heidelberg West	Banyule	Melbourne - North East	Banyule C
295			324			Jagajaga		20901119910	2119910	Heidelberg West	Banyule	Melbourne - North East	Banyule C
402			413			Jagajaga		20901119911	2119911	Heidelberg West	Banyule	Melbourne - North East	Banyule C
280			290			Jagajaga		20901119912	2119912	Heidelberg West	Banyule	Melbourne - North East	Banyule C
403			436			Jagajaga		20901119913	2119913	Heidelberg West	Banyule	Melbourne - North East	Banyule C
370			409			Jagajaga		20901119914	2119914	Heidelberg West	Banyule	Melbourne - North East	Banyule C
269			281			Jagajaga		20901119915	2119915	Heidelberg West	Banyule	Melbourne - North East	Banyule C
396			421			Jagajaga		20901119916	2119916	Heidelberg West	Banyule	Melbourne - North East	Banyule C
165			166			Jagajaga		20901119917	2119917	Heidelberg West	Banyule	Melbourne - North East	Banyule C
419			438			Jagajaga		20901119918	2119918	Heidelberg West	Banyule	Melbourne - North East	Banyule C
418			502			Jagajaga		20901119919	2119919	Heidelberg West	Banyule	Melbourne - North East	Banyule C
415			473			Jagajaga		20901119920	2119920	Heidelberg West	Banyule	Melbourne - North East	Banyule C
333			380			Jagajaga		20901119921	2119921	Heidelberg West	Banyule	Melbourne - North East	Banyule C
273			292			Jagajaga		20901119922	2119922	Heidelberg West	Banyule	Melbourne - North East	Banyule C
445			452			Jagajaga		20901119923	2119923	Heidelberg West	Banyule	Melbourne - North East	Banyule C
271			279			Jagajaga		20901119924	2119924	Heidelberg West	Banyule	Melbourne - North East	Banyule C
283			296			Jagajaga		20901119925	2119925	Heidelberg West	Banyule	Melbourne - North East	Banyule C
355			373			Jagajaga		20901119926	2119926	Heidelberg West	Banyule	Melbourne - North East	Banyule C
308			321			Jagajaga		20901119927	2119927	Heidelberg West	Banyule	Melbourne - North East	Banyule C
330			360			Jagajaga		20901119928	2119928	Heidelberg West	Banyule	Melbourne - North East	Banyule C
233			244			Jagajaga		20901119929	2119929	Heidelberg West	Banyule	Melbourne - North East	Banyule C
333			364			Jagajaga		20901119930	2119930	Heidelberg West	Banyule	Melbourne - North East	Banyule C
261			265			Jagajaga		20901119931	2119931	Heidelberg West	Banyule	Melbourne - North East	Banyule C
324	9,957		327	10,644		Jagajaga		20901119932	2119932	Heidelberg West	Banyule	Melbourne - North East	Banyule C
9,065	9,065		9,954	9,954		Jagajaga		20901120001-26	2120001-26	Ivanhoe	Banyule	Melbourne - North East	Banyule C
6,108	6,108		6,419	6,419		Jagajaga		20901120101-19	2120101-19	Ivanhoe East - Eaglemont	Banyule	Melbourne - North East	Banyule C
12,236	12,236		12,530	12,530		Jagajaga		20901120201-41	2120201-41	Montmorency - Briar Hill	Banyule	Melbourne - North East	Banyule C
12,988	12,988		13,048	13,048		Jagajaga		20901120301-46	2120301-46	Viewbank - Yallambie	Banyule	Melbourne - North East	Banyule C
6,788	6,788		6,980	6,980		Jagajaga		20901120401-22	2120401-22	Watsonia	Banyule	Melbourne - North East	Banyule C
425			477			Cooper Jagajaga		20902120501	2120501	Kingsbury	Darebin - North	Melbourne - North East	Darebin C
229			259			Cooper Jagajaga		20902120502	2120502	Kingsbury	Darebin - North	Melbourne - North East	Darebin C
272			298			Cooper Jagajaga		20902120503	2120503	Kingsbury	Darebin - North	Melbourne - North East	Darebin C
416			495			Cooper Jagajaga		20902120504	2120504	Kingsbury	Darebin - North	Melbourne - North East	Darebin C
427			469			Cooper Jagajaga		20902120505	2120505	Kingsbury	Darebin - North	Melbourne - North East	Darebin C
364			387			Cooper Jagajaga		20902120507	2120507	Kingsbury	Darebin - North	Melbourne - North East	Darebin C
142			149			Cooper Jagajaga		20902120508	2120508	Kingsbury	Darebin - North	Melbourne - North East	Darebin C
306			339			Cooper Jagajaga		20902120509	2120509	Kingsbury	Darebin - North	Melbourne - North East	Darebin C
178			181			Cooper Jagajaga		20902120510	2120510	Kingsbury	Darebin - North	Melbourne - North East	Darebin C
359			405			Cooper Jagajaga		20902120511	2120511	Kingsbury	Darebin - North	Melbourne - North East	Darebin C
336			374			Cooper Jagajaga		20902120512	2120512	Kingsbury	Darebin - North	Melbourne - North East	Darebin C
268			287			Cooper Jagajaga		20902120514	2120514	Kingsbury	Darebin - North	Melbourne - North East	Darebin C
286			317			Cooper Jagajaga		20902120516	2120516	Kingsbury	Darebin - North	Melbourne - North East	Darebin C
0			0			Cooper Jagajaga		20902120517	2120517	Kingsbury	Darebin - North	Melbourne - North East	Darebin C
247			267			Cooper Jagajaga		20902120518	2120518	Kingsbury	Darebin - North	Melbourne - North East	Darebin C
0			0			Cooper Jagajaga		20902120519	2120519	Kingsbury	Darebin - North	Melbourne - North East	Darebin C
377			397			Cooper Jagajaga		20902120520	2120520	Kingsbury	Darebin - North	Melbourne - North East	Darebin C
252			277			Cooper Jagajaga		20902120521	2120521	Kingsbury	Darebin - North	Melbourne - North East	Darebin C
0			0			Cooper Jagajaga		20902120522	2120522	Kingsbury	Darebin - North	Melbourne - North East	Darebin C
195			219			Cooper Jagajaga		20902120523	2120523	Kingsbury	Darebin - North	Melbourne - North East	Darebin C
266			287			Cooper Jagajaga		20902120524	2120524	Kingsbury	Darebin - North	Melbourne - North East	Darebin C
0			0			Cooper Jagajaga		20902120525	2120525	Kingsbury	Darebin - North	Melbourne - North East	Darebin C
96			101			Cooper Jagajaga		20902120526	2120526	Kingsbury	Darebin - North	Melbourne - North East	Darebin C

4,251,806	4,251,806	4,251,806	4,567,191	4,567,191	4,567,191										
Curr. Enrol. 15/7/20: 4,251,806			Proj. Enrol. 26/1/25: 4,567,191				If Changed								
SA1	SA2	CED	SA1	SA2	CED	Current CED	Proposed CED	SA1_MAINCODE_2016	SA1_7DIGITCODE_2016	SA2_NAME_2016	SA3_NAME_2016	SA4_NAME_2016	LGA		
369			409			Cooper	Jagajaga	20902120527	2120527	Kingsbury	Darebin - North	Melbourne - North East	Darebin C		
266	6,076		280	6,674		Cooper	Jagajaga	20902120528	2120528	Kingsbury	Darebin - North	Melbourne - North East	Darebin C		
333			332			Jagajaga		20903120908	2120908	Eltham	Nilumbik - Kinglake	Melbourne - North East	Nilumbik S		
237			247			Jagajaga		20903120909	2120909	Eltham	Nilumbik - Kinglake	Melbourne - North East	Nilumbik S		
386			394			Jagajaga		20903120910	2120910	Eltham	Nilumbik - Kinglake	Melbourne - North East	Nilumbik S		
222			225			Jagajaga		20903120911	2120911	Eltham	Nilumbik - Kinglake	Melbourne - North East	Nilumbik S		
374	1,552		366	1,564		Jagajaga		20903120929	2120929	Eltham	Nilumbik - Kinglake	Melbourne - North East	Nilumbik S		
462			497			Jagajaga		20903121301	2121301	Plenty - Yarrambat	Nilumbik - Kinglake	Melbourne - North East	Nilumbik S		
335			348			Jagajaga		20903121302	2121302	Plenty - Yarrambat	Nilumbik - Kinglake	Melbourne - North East	Nilumbik S		
182			190			Jagajaga		20903121303	2121303	Plenty - Yarrambat	Nilumbik - Kinglake	Melbourne - North East	Nilumbik S		
375			372			Jagajaga		20903121304	2121304	Plenty - Yarrambat	Nilumbik - Kinglake	Melbourne - North East	Nilumbik S		
422			436			Jagajaga		20903121305	2121305	Plenty - Yarrambat	Nilumbik - Kinglake	Melbourne - North East	Nilumbik S		
183			197			Jagajaga		20903121306	2121306	Plenty - Yarrambat	Nilumbik - Kinglake	Melbourne - North East	Nilumbik S		
220			224			Jagajaga		20903121307	2121307	Plenty - Yarrambat	Nilumbik - Kinglake	Melbourne - North East	Nilumbik S		
281			273			Jagajaga		20903121308	2121308	Plenty - Yarrambat	Nilumbik - Kinglake	Melbourne - North East	Nilumbik S		
279			280			Jagajaga		20903121309	2121309	Plenty - Yarrambat	Nilumbik - Kinglake	Melbourne - North East	Nilumbik S		
165			175			Jagajaga		20903121310	2121310	Plenty - Yarrambat	Nilumbik - Kinglake	Melbourne - North East	Nilumbik S		
697			733			Jagajaga		20903121311	2121311	Plenty - Yarrambat	Nilumbik - Kinglake	Melbourne - North East	Nilumbik S		
149			153			Jagajaga		20903121312	2121312	Plenty - Yarrambat	Nilumbik - Kinglake	Melbourne - North East	Nilumbik S		
319			345			Jagajaga		20903121313	2121313	Plenty - Yarrambat	Nilumbik - Kinglake	Melbourne - North East	Nilumbik S		
240			245			Jagajaga		20903121314	2121314	Plenty - Yarrambat	Nilumbik - Kinglake	Melbourne - North East	Nilumbik S		
299			300			Jagajaga		20903121315	2121315	Plenty - Yarrambat	Nilumbik - Kinglake	Melbourne - North East	Nilumbik S		
251			241			Jagajaga		20903121316	2121316	Plenty - Yarrambat	Nilumbik - Kinglake	Melbourne - North East	Nilumbik S		
210			213			Jagajaga		20903121317	2121317	Plenty - Yarrambat	Nilumbik - Kinglake	Melbourne - North East	Nilumbik S		
555			600			Jagajaga		20903121318	2121318	Plenty - Yarrambat	Nilumbik - Kinglake	Melbourne - North East	Nilumbik S		
197	5,821		203	6,025		Jagajaga		20903121319	2121319	Plenty - Yarrambat	Nilumbik - Kinglake	Melbourne - North East	Nilumbik S		
3	3		3	3		Jagajaga		20903121416	2121416	Research - North Warrandyte	Nilumbik - Kinglake	Melbourne - North East	Nilumbik S		
187			188			Jagajaga		20903121501	2121501	Wattle Glen - Diamond Creek	Nilumbik - Kinglake	Melbourne - North East	Nilumbik S		
356			363			Jagajaga		20903121502	2121502	Wattle Glen - Diamond Creek	Nilumbik - Kinglake	Melbourne - North East	Nilumbik S		
205			212			Jagajaga		20903121504	2121504	Wattle Glen - Diamond Creek	Nilumbik - Kinglake	Melbourne - North East	Nilumbik S		
305			303			Jagajaga		20903121505	2121505	Wattle Glen - Diamond Creek	Nilumbik - Kinglake	Melbourne - North East	Nilumbik S		
0			0			Jagajaga		20903121506	2121506	Wattle Glen - Diamond Creek	Nilumbik - Kinglake	Melbourne - North East	Nilumbik S		
369			365			Jagajaga		20903121507	2121507	Wattle Glen - Diamond Creek	Nilumbik - Kinglake	Melbourne - North East	Nilumbik S		
221			220			Jagajaga		20903121508	2121508	Wattle Glen - Diamond Creek	Nilumbik - Kinglake	Melbourne - North East	Nilumbik S		
412			416			Jagajaga		20903121509	2121509	Wattle Glen - Diamond Creek	Nilumbik - Kinglake	Melbourne - North East	Nilumbik S		
163			172			Jagajaga		20903121510	2121510	Wattle Glen - Diamond Creek	Nilumbik - Kinglake	Melbourne - North East	Nilumbik S		
334			331			Jagajaga		20903121513	2121513	Wattle Glen - Diamond Creek	Nilumbik - Kinglake	Melbourne - North East	Nilumbik S		
296			310			Jagajaga		20903121514	2121514	Wattle Glen - Diamond Creek	Nilumbik - Kinglake	Melbourne - North East	Nilumbik S		
470			515			Jagajaga		20903121515	2121515	Wattle Glen - Diamond Creek	Nilumbik - Kinglake	Melbourne - North East	Nilumbik S		
206			204			Jagajaga		20903121516	2121516	Wattle Glen - Diamond Creek	Nilumbik - Kinglake	Melbourne - North East	Nilumbik S		
452			468			Jagajaga		20903121517	2121517	Wattle Glen - Diamond Creek	Nilumbik - Kinglake	Melbourne - North East	Nilumbik S		
376			390			Jagajaga		20903121518	2121518	Wattle Glen - Diamond Creek	Nilumbik - Kinglake	Melbourne - North East	Nilumbik S		
394			428			Jagajaga		20903121519	2121519	Wattle Glen - Diamond Creek	Nilumbik - Kinglake	Melbourne - North East	Nilumbik S		
332			318			Jagajaga		20903121520	2121520	Wattle Glen - Diamond Creek	Nilumbik - Kinglake	Melbourne - North East	Nilumbik S		
360			389			Jagajaga		20903121521	2121521	Wattle Glen - Diamond Creek	Nilumbik - Kinglake	Melbourne - North East	Nilumbik S		
488			532			Jagajaga		20903121522	2121522	Wattle Glen - Diamond Creek	Nilumbik - Kinglake	Melbourne - North East	Nilumbik S		
374			363			Jagajaga		20903121523	2121523	Wattle Glen - Diamond Creek	Nilumbik - Kinglake	Melbourne - North East	Nilumbik S		
284			297			Jagajaga		20903121524	2121524	Wattle Glen - Diamond Creek	Nilumbik - Kinglake	Melbourne - North East	Nilumbik S		
482			482			Jagajaga		20903121525	2121525	Wattle Glen - Diamond Creek	Nilumbik - Kinglake	Melbourne - North East	Nilumbik S		
220			226			Jagajaga		20903121526	2121526	Wattle Glen - Diamond Creek	Nilumbik - Kinglake	Melbourne - North East	Nilumbik S		
253			262			Jagajaga		20903121527	2121527	Wattle Glen - Diamond Creek	Nilumbik - Kinglake	Melbourne - North East	Nilumbik S		
154			161			Jagajaga		20903121528	2121528	Wattle Glen - Diamond Creek	Nilumbik - Kinglake	Melbourne - North East	Nilumbik S		
347			358			Jagajaga		20903121529	2121529	Wattle Glen - Diamond Creek	Nilumbik - Kinglake	Melbourne - North East	Nilumbik S		
418			446			Jagajaga		20903121530	2121530	Wattle Glen - Diamond Creek	Nilumbik - Kinglake	Melbourne - North East	Nilumbik S		
276			282			Jagajaga		20903121531	2121531	Wattle Glen - Diamond Creek	Nilumbik - Kinglake	Melbourne - North East	Nilumbik S		
186			197			Jagajaga		20903121533	2121533	Wattle Glen - Diamond Creek	Nilumbik - Kinglake	Melbourne - North East	Nilumbik S		
176	9,096	112,697	193	9,391	117,311	Jagajaga		20903121534	2121534	Wattle Glen - Diamond Creek	Nilumbik - Kinglake	Melbourne - North East	Nilumbik S		

4,251,806			4,567,191			If Changed	SA1_MAINCODE_2016	SA1_7DIGITCODE_2016	SA2_NAME_2016	SA3_NAME_2016	SA4_NAME_2016	LGA	
Curr. Enrol. 15/7/20: 4,251,806			Proj. Enrol. 26/1/25: 4,567,191										
SA1	SA2	CED	SA1	SA2	CED	Current CED	Proposed CED	SA2_NAME_2016	SA3_NAME_2016	SA4_NAME_2016	LGA		
10,907	10,907		11,352	11,352		Kooyong		2070114701-35	2114701-35	Balwyn	Boroondara	Melbourne - Inner East	Boroondara C
13,923	13,923		14,820	14,820		Kooyong		2070114801-52	2114801-52	Balwyn North	Boroondara	Melbourne - Inner East	Boroondara C
15,181	15,181		15,660	15,660		Kooyong		2070114901-51	2114901-51	Camberwell	Boroondara	Melbourne - Inner East	Boroondara C
2	2		2	2		Kooyong		2070115041	2115041	Glen Iris - East	Boroondara	Melbourne - Inner East	Boroondara C
15,397	15,397		16,656	16,656		Kooyong		2070115101-47	2115101-47	Hawthorn	Boroondara	Melbourne - Inner East	Boroondara C
10,669	10,669		11,395	11,395		Kooyong		2070115201-31	2115201-31	Hawthorn East	Boroondara	Melbourne - Inner East	Boroondara C
17,568	17,568		18,346	18,346		Kooyong		2070115301-61	2115301-61	Kew	Boroondara	Melbourne - Inner East	Boroondara C
4,732	4,732		4,983	4,983		Kooyong		2070115401-18	2115401-18	Kew East	Boroondara	Melbourne - Inner East	Boroondara C
11,578	11,578		12,050	12,050		Kooyong		2070115501-43	2115501-43	Surrey Hills (West) - Canterbury	Boroondara	Melbourne - Inner East	Boroondara C
375			401			Kooyong		20703116401	2116401	Box Hill North	Whitehorse - West	Melbourne - Inner East	Whitehorse C
420			444			Kooyong		20703116402	2116402	Box Hill North	Whitehorse - West	Melbourne - Inner East	Whitehorse C
221			239			Kooyong		20703116403	2116403	Box Hill North	Whitehorse - West	Melbourne - Inner East	Whitehorse C
379			398			Kooyong		20703116404	2116404	Box Hill North	Whitehorse - West	Melbourne - Inner East	Whitehorse C
301			304			Kooyong		20703116405	2116405	Box Hill North	Whitehorse - West	Melbourne - Inner East	Whitehorse C
258			278			Kooyong		20703116406	2116406	Box Hill North	Whitehorse - West	Melbourne - Inner East	Whitehorse C
397			401			Kooyong		20703116407	2116407	Box Hill North	Whitehorse - West	Melbourne - Inner East	Whitehorse C
277			291			Kooyong		20703116426	2116426	Box Hill North	Whitehorse - West	Melbourne - Inner East	Whitehorse C
412			416			Kooyong		20703116427	2116427	Box Hill North	Whitehorse - West	Melbourne - Inner East	Whitehorse C
285			308			Kooyong		20703116428	2116428	Box Hill North	Whitehorse - West	Melbourne - Inner East	Whitehorse C
252			260			Kooyong		20703116433	2116433	Box Hill North	Whitehorse - West	Melbourne - Inner East	Whitehorse C
334	3,911		341	4,081		Kooyong		20703116436	2116436	Box Hill North	Whitehorse - West	Melbourne - Inner East	Whitehorse C
143			174			Chisholm	Kooyong	20703116506	2116506	Burwood	Whitehorse - West	Melbourne - Inner East	Whitehorse C
175			182			Chisholm	Kooyong	20703116507	2116507	Burwood	Whitehorse - West	Melbourne - Inner East	Whitehorse C
163			164			Chisholm	Kooyong	20703116508	2116508	Burwood	Whitehorse - West	Melbourne - Inner East	Whitehorse C
160			181			Chisholm	Kooyong	20703116509	2116509	Burwood	Whitehorse - West	Melbourne - Inner East	Whitehorse C
172			186			Chisholm	Kooyong	20703116516	2116516	Burwood	Whitehorse - West	Melbourne - Inner East	Whitehorse C
373			416			Chisholm	Kooyong	20703116517	2116517	Burwood	Whitehorse - West	Melbourne - Inner East	Whitehorse C
359			387			Chisholm	Kooyong	20703116518	2116518	Burwood	Whitehorse - West	Melbourne - Inner East	Whitehorse C
176			193			Chisholm	Kooyong	20703116520	2116520	Burwood	Whitehorse - West	Melbourne - Inner East	Whitehorse C
278			307			Chisholm	Kooyong	20703116521	2116521	Burwood	Whitehorse - West	Melbourne - Inner East	Whitehorse C
231			279			Chisholm	Kooyong	20703116522	2116522	Burwood	Whitehorse - West	Melbourne - Inner East	Whitehorse C
0			0			Chisholm	Kooyong	20703116525	2116525	Burwood	Whitehorse - West	Melbourne - Inner East	Whitehorse C
147			160			Chisholm	Kooyong	20703116528	2116528	Burwood	Whitehorse - West	Melbourne - Inner East	Whitehorse C
248	2,625		285	2,914		Chisholm	Kooyong	20703116529	2116529	Burwood	Whitehorse - West	Melbourne - Inner East	Whitehorse C
313			339			Kooyong		20703116701	2116701	Surrey Hills (East) - Mont Albert	Whitehorse - West	Melbourne - Inner East	Whitehorse C
437			439			Kooyong		20703116702	2116702	Surrey Hills (East) - Mont Albert	Whitehorse - West	Melbourne - Inner East	Whitehorse C
301			313			Kooyong		20703116703	2116703	Surrey Hills (East) - Mont Albert	Whitehorse - West	Melbourne - Inner East	Whitehorse C
309			313			Kooyong		20703116704	2116704	Surrey Hills (East) - Mont Albert	Whitehorse - West	Melbourne - Inner East	Whitehorse C
353			366			Kooyong		20703116705	2116705	Surrey Hills (East) - Mont Albert	Whitehorse - West	Melbourne - Inner East	Whitehorse C
387			416			Kooyong		20703116706	2116706	Surrey Hills (East) - Mont Albert	Whitehorse - West	Melbourne - Inner East	Whitehorse C
339			365			Kooyong		20703116707	2116707	Surrey Hills (East) - Mont Albert	Whitehorse - West	Melbourne - Inner East	Whitehorse C
379			398			Kooyong		20703116708	2116708	Surrey Hills (East) - Mont Albert	Whitehorse - West	Melbourne - Inner East	Whitehorse C
251			271			Kooyong		20703116709	2116709	Surrey Hills (East) - Mont Albert	Whitehorse - West	Melbourne - Inner East	Whitehorse C
285			299			Kooyong		20703116710	2116710	Surrey Hills (East) - Mont Albert	Whitehorse - West	Melbourne - Inner East	Whitehorse C
180			190			Kooyong		20703116711	2116711	Surrey Hills (East) - Mont Albert	Whitehorse - West	Melbourne - Inner East	Whitehorse C
136			145			Chisholm	Kooyong	20703116712	2116712	Surrey Hills (East) - Mont Albert	Whitehorse - West	Melbourne - Inner East	Whitehorse C
165			175			Kooyong		20703116712	2116712	Surrey Hills (East) - Mont Albert	Whitehorse - West	Melbourne - Inner East	Whitehorse C
309			309			Chisholm	Kooyong	20703116713	2116713	Surrey Hills (East) - Mont Albert	Whitehorse - West	Melbourne - Inner East	Whitehorse C
348			366			Chisholm	Kooyong	20703116714	2116714	Surrey Hills (East) - Mont Albert	Whitehorse - West	Melbourne - Inner East	Whitehorse C
413			416			Chisholm	Kooyong	20703116715	2116715	Surrey Hills (East) - Mont Albert	Whitehorse - West	Melbourne - Inner East	Whitehorse C
386			397			Chisholm	Kooyong	20703116716	2116716	Surrey Hills (East) - Mont Albert	Whitehorse - West	Melbourne - Inner East	Whitehorse C
337			342			Chisholm	Kooyong	20703116717	2116717	Surrey Hills (East) - Mont Albert	Whitehorse - West	Melbourne - Inner East	Whitehorse C
250			251			Chisholm	Kooyong	20703116718	2116718	Surrey Hills (East) - Mont Albert	Whitehorse - West	Melbourne - Inner East	Whitehorse C
309			320			Chisholm	Kooyong	20703116719	2116719	Surrey Hills (East) - Mont Albert	Whitehorse - West	Melbourne - Inner East	Whitehorse C
171			182			Kooyong		20703116720	2116720	Surrey Hills (East) - Mont Albert	Whitehorse - West	Melbourne - Inner East	Whitehorse C
167			180			Chisholm	Kooyong	20703116721	2116721	Surrey Hills (East) - Mont Albert	Whitehorse - West	Melbourne - Inner East	Whitehorse C
276			297			Chisholm	Kooyong	20703116722	2116722	Surrey Hills (East) - Mont Albert	Whitehorse - West	Melbourne - Inner East	Whitehorse C

4,251,806			4,567,191			If Changed	SA1_MAINCODE_2016	SA1_7DIGITCODE_2016	SA2_NAME_2016	SA3_NAME_2016	SA4_NAME_2016	LGA	
Curr. Enrol. 15/7/20: 4,251,806			Proj. Enrol. 26/1/25: 4,567,191										
SA1	SA2	CED	SA1	SA2	CED								Current CED
340	7,141	113,634	343	7,432	119,691	Kooyong		20703116723	2116723	Surrey Hills (East) - Mont Albert	Whitehorse - West	Melbourne - Inner East	Whitehorse C
LA TROBE													
152	152		153	153		La Trobe		21105127409	2127409	Belgrave - Selby	Yarra Ranges	Melbourne - Outer East	Cardinia S
13,764	13,764		19,256	19,256		La Trobe		21201128701-26	2128701-26	Beaconsfield - Officer	Cardinia	Melbourne - South East	Cardinia S
264			282			Monash	La Trobe	21201128801	2128801	Bunyip - Garfield	Cardinia	Melbourne - South East	Cardinia S
196			209			Monash	La Trobe	21201128802	2128802	Bunyip - Garfield	Cardinia	Melbourne - South East	Cardinia S
160			163			Monash	La Trobe	21201128803	2128803	Bunyip - Garfield	Cardinia	Melbourne - South East	Cardinia S
256			278			Monash	La Trobe	21201128804	2128804	Bunyip - Garfield	Cardinia	Melbourne - South East	Cardinia S
247			262			La Trobe		21201128805	2128805	Bunyip - Garfield	Cardinia	Melbourne - South East	Cardinia S
0			0			Monash	La Trobe	21201128805	2128805	Bunyip - Garfield	Cardinia	Melbourne - South East	Cardinia S
171			180			Monash	La Trobe	21201128806	2128806	Bunyip - Garfield	Cardinia	Melbourne - South East	Cardinia S
278			304			Monash	La Trobe	21201128807	2128807	Bunyip - Garfield	Cardinia	Melbourne - South East	Cardinia S
444			479			Monash	La Trobe	21201128808	2128808	Bunyip - Garfield	Cardinia	Melbourne - South East	Cardinia S
379			399			La Trobe		21201128809	2128809	Bunyip - Garfield	Cardinia	Melbourne - South East	Cardinia S
224			246			Monash	La Trobe	21201128810	2128810	Bunyip - Garfield	Cardinia	Melbourne - South East	Cardinia S
343			370			La Trobe		21201128811	2128811	Bunyip - Garfield	Cardinia	Melbourne - South East	Cardinia S
329			358			Monash	La Trobe	21201128812	2128812	Bunyip - Garfield	Cardinia	Melbourne - South East	Cardinia S
726			728			Monash	La Trobe	21201128813	2128813	Bunyip - Garfield	Cardinia	Melbourne - South East	Cardinia S
389			415			Monash	La Trobe	21201128814	2128814	Bunyip - Garfield	Cardinia	Melbourne - South East	Cardinia S
320			345			Monash	La Trobe	21201128815	2128815	Bunyip - Garfield	Cardinia	Melbourne - South East	Cardinia S
571			614			Monash	La Trobe	21201128816	2128816	Bunyip - Garfield	Cardinia	Melbourne - South East	Cardinia S
257			273			Monash	La Trobe	21201128817	2128817	Bunyip - Garfield	Cardinia	Melbourne - South East	Cardinia S
270			299			Monash	La Trobe	21201128818	2128818	Bunyip - Garfield	Cardinia	Melbourne - South East	Cardinia S
203			203			Monash	La Trobe	21201128819	2128819	Bunyip - Garfield	Cardinia	Melbourne - South East	Cardinia S
250			271			Monash	La Trobe	21201128820	2128820	Bunyip - Garfield	Cardinia	Melbourne - South East	Cardinia S
266			291			Monash	La Trobe	21201128821	2128821	Bunyip - Garfield	Cardinia	Melbourne - South East	Cardinia S
226			245			La Trobe		21201128822	2128822	Bunyip - Garfield	Cardinia	Melbourne - South East	Cardinia S
141	6,910		150	7,364		La Trobe		21201128823	2128823	Bunyip - Garfield	Cardinia	Melbourne - South East	Cardinia S
17			17			La Trobe		21201128901	2128901	Emerald - Cockatoo	Cardinia	Melbourne - South East	Cardinia S
304			314			La Trobe		21201128902	2128902	Emerald - Cockatoo	Cardinia	Melbourne - South East	Cardinia S
184			183			La Trobe		21201128903	2128903	Emerald - Cockatoo	Cardinia	Melbourne - South East	Cardinia S
366			357			La Trobe		21201128904	2128904	Emerald - Cockatoo	Cardinia	Melbourne - South East	Cardinia S
390			411			La Trobe		21201128905	2128905	Emerald - Cockatoo	Cardinia	Melbourne - South East	Cardinia S
234			243			La Trobe		21201128906	2128906	Emerald - Cockatoo	Cardinia	Melbourne - South East	Cardinia S
186			184			La Trobe		21201128907	2128907	Emerald - Cockatoo	Cardinia	Melbourne - South East	Cardinia S
260			269			La Trobe		21201128908	2128908	Emerald - Cockatoo	Cardinia	Melbourne - South East	Cardinia S
433			447			La Trobe		21201128909	2128909	Emerald - Cockatoo	Cardinia	Melbourne - South East	Cardinia S
413			437			La Trobe		21201128910	2128910	Emerald - Cockatoo	Cardinia	Melbourne - South East	Cardinia S
251			279			La Trobe		21201128911	2128911	Emerald - Cockatoo	Cardinia	Melbourne - South East	Cardinia S
280			288			La Trobe		21201128912	2128912	Emerald - Cockatoo	Cardinia	Melbourne - South East	Cardinia S
151			155			La Trobe		21201128913	2128913	Emerald - Cockatoo	Cardinia	Melbourne - South East	Cardinia S
365			353			La Trobe		21201128914	2128914	Emerald - Cockatoo	Cardinia	Melbourne - South East	Cardinia S
58			62			La Trobe		21201128915	2128915	Emerald - Cockatoo	Cardinia	Melbourne - South East	Cardinia S
247			253			La Trobe		21201128916	2128916	Emerald - Cockatoo	Cardinia	Melbourne - South East	Cardinia S
243			248			La Trobe		21201128917	2128917	Emerald - Cockatoo	Cardinia	Melbourne - South East	Cardinia S
395			391			La Trobe		21201128918	2128918	Emerald - Cockatoo	Cardinia	Melbourne - South East	Cardinia S
112			118			La Trobe		21201128919	2128919	Emerald - Cockatoo	Cardinia	Melbourne - South East	Cardinia S
250			253			La Trobe		21201128920	2128920	Emerald - Cockatoo	Cardinia	Melbourne - South East	Cardinia S
288			285			La Trobe		21201128921	2128921	Emerald - Cockatoo	Cardinia	Melbourne - South East	Cardinia S
210			229			La Trobe		21201128922	2128922	Emerald - Cockatoo	Cardinia	Melbourne - South East	Cardinia S
217			221			La Trobe		21201128923	2128923	Emerald - Cockatoo	Cardinia	Melbourne - South East	Cardinia S
158			168			La Trobe		21201128924	2128924	Emerald - Cockatoo	Cardinia	Melbourne - South East	Cardinia S
367			392			La Trobe		21201128925	2128925	Emerald - Cockatoo	Cardinia	Melbourne - South East	Cardinia S
259			269			La Trobe		21201128926	2128926	Emerald - Cockatoo	Cardinia	Melbourne - South East	Cardinia S
292			303			La Trobe		21201128927	2128927	Emerald - Cockatoo	Cardinia	Melbourne - South East	Cardinia S
314			332			La Trobe		21201128928	2128928	Emerald - Cockatoo	Cardinia	Melbourne - South East	Cardinia S
366			396			La Trobe		21201128929	2128929	Emerald - Cockatoo	Cardinia	Melbourne - South East	Cardinia S

4,251,806			4,567,191			Current CED	If Changed Proposed CED	SA1_MAINCODE_2016	SA1_7DIGITCODE_2016	SA2_NAME_2016	SA3_NAME_2016	SA4_NAME_2016	LGA
4,251,806			4,567,191										
SA1	SA2	CED	SA1	SA2	CED								
153			158			La Trobe		21201128930	2128930	Emerald - Cockatoo	Cardinia	Melbourne - South East	Cardinia S
219			238			La Trobe		21201128931	2128931	Emerald - Cockatoo	Cardinia	Melbourne - South East	Cardinia S
285			291			La Trobe		21201128932	2128932	Emerald - Cockatoo	Cardinia	Melbourne - South East	Cardinia S
144			147			La Trobe		21201128933	2128933	Emerald - Cockatoo	Cardinia	Melbourne - South East	Cardinia S
375			432			La Trobe		21201128934	2128934	Emerald - Cockatoo	Cardinia	Melbourne - South East	Cardinia S
340			377			La Trobe		21201128935	2128935	Emerald - Cockatoo	Cardinia	Melbourne - South East	Cardinia S
388			434			La Trobe		21201128936	2128936	Emerald - Cockatoo	Cardinia	Melbourne - South East	Cardinia S
356			368			La Trobe		21201128937	2128937	Emerald - Cockatoo	Cardinia	Melbourne - South East	Cardinia S
306			327			La Trobe		21201128938	2128938	Emerald - Cockatoo	Cardinia	Melbourne - South East	Cardinia S
9			9			La Trobe		21201128939	2128939	Emerald - Cockatoo	Cardinia	Melbourne - South East	Cardinia S
139			143			La Trobe		21201128940	2128940	Emerald - Cockatoo	Cardinia	Melbourne - South East	Cardinia S
132			137			La Trobe		21201128941	2128941	Emerald - Cockatoo	Cardinia	Melbourne - South East	Cardinia S
216			229			La Trobe		21201128942	2128942	Emerald - Cockatoo	Cardinia	Melbourne - South East	Cardinia S
245			255			La Trobe		21201128943	2128943	Emerald - Cockatoo	Cardinia	Melbourne - South East	Cardinia S
202			211			La Trobe		21201128944	2128944	Emerald - Cockatoo	Cardinia	Melbourne - South East	Cardinia S
310			331			La Trobe		21201128945	2128945	Emerald - Cockatoo	Cardinia	Melbourne - South East	Cardinia S
0			0			La Trobe		21201128946	2128946	Emerald - Cockatoo	Cardinia	Melbourne - South East	Cardinia S
196			198			La Trobe		21201128947	2128947	Emerald - Cockatoo	Cardinia	Melbourne - South East	Cardinia S
240			249			La Trobe		21201128948	2128948	Emerald - Cockatoo	Cardinia	Melbourne - South East	Cardinia S
172			194			La Trobe		21201128949	2128949	Emerald - Cockatoo	Cardinia	Melbourne - South East	Cardinia S
174			185			La Trobe		21201128950	2128950	Emerald - Cockatoo	Cardinia	Melbourne - South East	Cardinia S
186			177			La Trobe		21201128952	2128952	Emerald - Cockatoo	Cardinia	Melbourne - South East	Cardinia S
483	12,880		502	13,449		La Trobe		21201128953	2128953	Emerald - Cockatoo	Cardinia	Melbourne - South East	Cardinia S
553			581			Monash	La Trobe	21201129001	2129001	Koo Wee Rup	Cardinia	Melbourne - South East	Cardinia S
455			520			Monash	La Trobe	21201129002	2129002	Koo Wee Rup	Cardinia	Melbourne - South East	Cardinia S
198			219			Monash	La Trobe	21201129003	2129003	Koo Wee Rup	Cardinia	Melbourne - South East	Cardinia S
644			767			Monash	La Trobe	21201129004	2129004	Koo Wee Rup	Cardinia	Melbourne - South East	Cardinia S
515			647			Monash	La Trobe	21201129005	2129005	Koo Wee Rup	Cardinia	Melbourne - South East	Cardinia S
181			200			La Trobe		21201129006	2129006	Koo Wee Rup	Cardinia	Melbourne - South East	Cardinia S
328			373			Monash	La Trobe	21201129007	2129007	Koo Wee Rup	Cardinia	Melbourne - South East	Cardinia S
190			208			Monash	La Trobe	21201129008	2129008	Koo Wee Rup	Cardinia	Melbourne - South East	Cardinia S
257			317			Monash	La Trobe	21201129009	2129009	Koo Wee Rup	Cardinia	Melbourne - South East	Cardinia S
257			302			Monash	La Trobe	21201129010	2129010	Koo Wee Rup	Cardinia	Melbourne - South East	Cardinia S
545			592			Monash	La Trobe	21201129011	2129011	Koo Wee Rup	Cardinia	Melbourne - South East	Cardinia S
540			589			Monash	La Trobe	21201129012	2129012	Koo Wee Rup	Cardinia	Melbourne - South East	Cardinia S
215			283			Monash	La Trobe	21201129013	2129013	Koo Wee Rup	Cardinia	Melbourne - South East	Cardinia S
191			206			Monash	La Trobe	21201129014	2129014	Koo Wee Rup	Cardinia	Melbourne - South East	Cardinia S
395			425			Monash	La Trobe	21201129015	2129015	Koo Wee Rup	Cardinia	Melbourne - South East	Cardinia S
166			180			Monash	La Trobe	21201129016	2129016	Koo Wee Rup	Cardinia	Melbourne - South East	Cardinia S
345			369			La Trobe		21201129017	2129017	Koo Wee Rup	Cardinia	Melbourne - South East	Cardinia S
188	6,163		201	6,979		Monash	La Trobe	21201129017	2129017	Koo Wee Rup	Cardinia	Melbourne - South East	Cardinia S
13,567	13,567		16,333	16,333		La Trobe		21201129101-42	2129101-42	Pakenham - North	Cardinia	Melbourne - South East	Cardinia S
19,647	19,647		23,093	23,093		La Trobe		21201129201-69	2129201-69	Pakenham - South	Cardinia	Melbourne - South East	Cardinia S
16,616	16,616		17,181	17,181		La Trobe		21202129301-57	2129301-57	Berwick - North	Casey - North	Melbourne - South East	Casey C
353			391			La Trobe		21202129408	2129408	Berwick - South	Casey - North	Melbourne - South East	Casey C
470			582			La Trobe		21202129409	2129409	Berwick - South	Casey - North	Melbourne - South East	Casey C
374			410			La Trobe		21202129414	2129414	Berwick - South	Casey - North	Melbourne - South East	Casey C
203			218			La Trobe		21202129415	2129415	Berwick - South	Casey - North	Melbourne - South East	Casey C
208			229			La Trobe		21202129434	2129434	Berwick - South	Casey - North	Melbourne - South East	Casey C
3	1,611		3	1,833		La Trobe		21202129437	2129437	Berwick - South	Casey - North	Melbourne - South East	Casey C
311			312			La Trobe		21202129901	2129901	Narre Warren North	Casey - North	Melbourne - South East	Casey C
193			210			La Trobe		21202129902	2129902	Narre Warren North	Casey - North	Melbourne - South East	Casey C
175			178			La Trobe		21202129908	2129908	Narre Warren North	Casey - North	Melbourne - South East	Casey C
291			308			La Trobe		21202129909	2129909	Narre Warren North	Casey - North	Melbourne - South East	Casey C
406			484			La Trobe		21202129910	2129910	Narre Warren North	Casey - North	Melbourne - South East	Casey C
379			421			La Trobe		21202129913	2129913	Narre Warren North	Casey - North	Melbourne - South East	Casey C
469			509			La Trobe		21202129914	2129914	Narre Warren North	Casey - North	Melbourne - South East	Casey C
228			232			La Trobe		21202129919	2129919	Narre Warren North	Casey - North	Melbourne - South East	Casey C

4,251,806	4,251,806	4,251,806	4,567,191	4,567,191	4,567,191									
Curr. Enrol. 15/7/20: 4,251,806			Proj. Enrol. 26/1/25: 4,567,191				If Changed							
SA1	SA2	CED	SA1	SA2	CED	Current CED	Proposed CED	SA1_MAINCODE_2016	SA1_7DIGITCODE_2016	SA2_NAME_2016	SA3_NAME_2016	SA4_NAME_2016	LGA	
456	2,908		499	3,153		La Trobe		21202129920	2129920	Narre Warren North	Casey - North	Melbourne - South East	Casey C	
529			607			La Trobe		21202145501	2145501	Narre Warren - North East	Casey - North	Melbourne - South East	Casey C	
273			279			La Trobe		21202145504	2145504	Narre Warren - North East	Casey - North	Melbourne - South East	Casey C	
193			191			La Trobe		21202145505	2145505	Narre Warren - North East	Casey - North	Melbourne - South East	Casey C	
223			232			La Trobe		21202145506	2145506	Narre Warren - North East	Casey - North	Melbourne - South East	Casey C	
287			298			La Trobe		21202145508	2145508	Narre Warren - North East	Casey - North	Melbourne - South East	Casey C	
281			300			La Trobe		21202145513	2145513	Narre Warren - North East	Casey - North	Melbourne - South East	Casey C	
344			351			La Trobe		21202145515	2145515	Narre Warren - North East	Casey - North	Melbourne - South East	Casey C	
275			282			La Trobe		21202145516	2145516	Narre Warren - North East	Casey - North	Melbourne - South East	Casey C	
230			244			La Trobe		21202145518	2145518	Narre Warren - North East	Casey - North	Melbourne - South East	Casey C	
297			312			La Trobe		21202145521	2145521	Narre Warren - North East	Casey - North	Melbourne - South East	Casey C	
404			415			La Trobe		21202145522	2145522	Narre Warren - North East	Casey - North	Melbourne - South East	Casey C	
224			239			La Trobe		21202145523	2145523	Narre Warren - North East	Casey - North	Melbourne - South East	Casey C	
192			187			La Trobe		21202145524	2145524	Narre Warren - North East	Casey - North	Melbourne - South East	Casey C	
264			285			La Trobe		21202145526	2145526	Narre Warren - North East	Casey - North	Melbourne - South East	Casey C	
413	4,429		438	4,660		La Trobe		21202145531	2145531	Narre Warren - North East	Casey - North	Melbourne - South East	Casey C	
0			0			La Trobe		21202145606	2145606	Narre Warren - South West	Casey - North	Melbourne - South East	Casey C	
386			380			La Trobe		21202145615	2145615	Narre Warren - South West	Casey - North	Melbourne - South East	Casey C	
324			336			La Trobe		21202145621	2145621	Narre Warren - South West	Casey - North	Melbourne - South East	Casey C	
385	1,095	99,742	396	1,112	114,566	La Trobe		21202145630	2145630	Narre Warren - South West	Casey - North	Melbourne - South East	Casey C	
LALOR														
369			430			Corio	Lalor	20302104301	2104301	Lara	Geelong	Geelong	Geelong (Greater) C	
203			234			Corio	Lalor	20302104302	2104302	Lara	Geelong	Geelong	Geelong (Greater) C	
209			229			Corio	Lalor	20302104303	2104303	Lara	Geelong	Geelong	Geelong (Greater) C	
285			353			Corio	Lalor	20302104304	2104304	Lara	Geelong	Geelong	Geelong (Greater) C	
299			344			Corio	Lalor	20302104305	2104305	Lara	Geelong	Geelong	Geelong (Greater) C	
192			235			Corio	Lalor	20302104306	2104306	Lara	Geelong	Geelong	Geelong (Greater) C	
415			511			Corio	Lalor	20302104307	2104307	Lara	Geelong	Geelong	Geelong (Greater) C	
38			44			Corio	Lalor	20302104308	2104308	Lara	Geelong	Geelong	Geelong (Greater) C	
70			83			Corio	Lalor	20302104309	2104309	Lara	Geelong	Geelong	Geelong (Greater) C	
344			419			Corio	Lalor	20302104310	2104310	Lara	Geelong	Geelong	Geelong (Greater) C	
220			310			Corio	Lalor	20302104311	2104311	Lara	Geelong	Geelong	Geelong (Greater) C	
205			243			Corio	Lalor	20302104312	2104312	Lara	Geelong	Geelong	Geelong (Greater) C	
317			352			Corio	Lalor	20302104313	2104313	Lara	Geelong	Geelong	Geelong (Greater) C	
200			223			Corio	Lalor	20302104314	2104314	Lara	Geelong	Geelong	Geelong (Greater) C	
165			191			Corio	Lalor	20302104315	2104315	Lara	Geelong	Geelong	Geelong (Greater) C	
209			235			Corio	Lalor	20302104316	2104316	Lara	Geelong	Geelong	Geelong (Greater) C	
189			207			Corio	Lalor	20302104317	2104317	Lara	Geelong	Geelong	Geelong (Greater) C	
426			486			Corio	Lalor	20302104318	2104318	Lara	Geelong	Geelong	Geelong (Greater) C	
456			534			Corio	Lalor	20302104319	2104319	Lara	Geelong	Geelong	Geelong (Greater) C	
704			771			Corio	Lalor	20302104320	2104320	Lara	Geelong	Geelong	Geelong (Greater) C	
384			432			Corio	Lalor	20302104321	2104321	Lara	Geelong	Geelong	Geelong (Greater) C	
266			310			Corio	Lalor	20302104322	2104322	Lara	Geelong	Geelong	Geelong (Greater) C	
235			270			Corio	Lalor	20302104324	2104324	Lara	Geelong	Geelong	Geelong (Greater) C	
19			21			Corio	Lalor	20302104325	2104325	Lara	Geelong	Geelong	Geelong (Greater) C	
457			549			Corio	Lalor	20302104326	2104326	Lara	Geelong	Geelong	Geelong (Greater) C	
330			411			Corio	Lalor	20302104327	2104327	Lara	Geelong	Geelong	Geelong (Greater) C	
327			386			Corio	Lalor	20302104329	2104329	Lara	Geelong	Geelong	Geelong (Greater) C	
282			314			Corio	Lalor	20302104330	2104330	Lara	Geelong	Geelong	Geelong (Greater) C	
455			521			Corio	Lalor	20302104331	2104331	Lara	Geelong	Geelong	Geelong (Greater) C	
749			809			Corio	Lalor	20302104332	2104332	Lara	Geelong	Geelong	Geelong (Greater) C	
245			278			Corio	Lalor	20302104333	2104333	Lara	Geelong	Geelong	Geelong (Greater) C	
339			412			Corio	Lalor	20302104334	2104334	Lara	Geelong	Geelong	Geelong (Greater) C	
300			342			Corio	Lalor	20302104335	2104335	Lara	Geelong	Geelong	Geelong (Greater) C	
328			367			Corio	Lalor	20302104337	2104337	Lara	Geelong	Geelong	Geelong (Greater) C	
383			418			Corio	Lalor	20302104338	2104338	Lara	Geelong	Geelong	Geelong (Greater) C	
875			1,022			Corio	Lalor	20302104339	2104339	Lara	Geelong	Geelong	Geelong (Greater) C	

4,251,806			4,567,191			Current CED	If Changed Proposed CED	SA1_MAINCODE_2016	SA1_7DIGITCODE_2016	SA2_NAME_2016	SA3_NAME_2016	SA4_NAME_2016	LGA
Curr. Enrol. 15/7/20: 4,251,806			Proj. Enrol. 26/1/25: 4,567,191										
SA1	SA2	CED	SA1	SA2	CED								
335			427			Corio	Lalor	20302104340	2104340	Lara	Geelong	Geelong	Geelong (Greater) C
210			233			Corio	Lalor	20302104341	2104341	Lara	Geelong	Geelong	Geelong (Greater) C
271			346			Corio	Lalor	20302104342	2104342	Lara	Geelong	Geelong	Geelong (Greater) C
923			1,273			Corio	Lalor	20302104343	2104343	Lara	Geelong	Geelong	Geelong (Greater) C
298	13,526		339	15,914		Corio	Lalor	20302104344	2104344	Lara	Geelong	Geelong	Geelong (Greater) C
290			308			Lalor		21305136101	2136101	Hoppers Crossing - North	Wyndham	Melbourne - West	Wyndham C
215			230			Lalor		21305136102	2136102	Hoppers Crossing - North	Wyndham	Melbourne - West	Wyndham C
405			418			Lalor		21305136103	2136103	Hoppers Crossing - North	Wyndham	Melbourne - West	Wyndham C
271			272			Lalor		21305136104	2136104	Hoppers Crossing - North	Wyndham	Melbourne - West	Wyndham C
350			347			Lalor		21305136105	2136105	Hoppers Crossing - North	Wyndham	Melbourne - West	Wyndham C
200			204			Lalor		21305136106	2136106	Hoppers Crossing - North	Wyndham	Melbourne - West	Wyndham C
178			193			Lalor		21305136107	2136107	Hoppers Crossing - North	Wyndham	Melbourne - West	Wyndham C
253			262			Lalor		21305136108	2136108	Hoppers Crossing - North	Wyndham	Melbourne - West	Wyndham C
171			177			Lalor		21305136109	2136109	Hoppers Crossing - North	Wyndham	Melbourne - West	Wyndham C
248			252			Lalor		21305136110	2136110	Hoppers Crossing - North	Wyndham	Melbourne - West	Wyndham C
201			204			Lalor		21305136111	2136111	Hoppers Crossing - North	Wyndham	Melbourne - West	Wyndham C
240			239			Lalor		21305136112	2136112	Hoppers Crossing - North	Wyndham	Melbourne - West	Wyndham C
207			206			Lalor		21305136113	2136113	Hoppers Crossing - North	Wyndham	Melbourne - West	Wyndham C
342			364			Lalor		21305136114	2136114	Hoppers Crossing - North	Wyndham	Melbourne - West	Wyndham C
281			306			Lalor		21305136115	2136115	Hoppers Crossing - North	Wyndham	Melbourne - West	Wyndham C
339			368			Lalor		21305136131	2136131	Hoppers Crossing - North	Wyndham	Melbourne - West	Wyndham C
299			282			Lalor		21305136132	2136132	Hoppers Crossing - North	Wyndham	Melbourne - West	Wyndham C
374			401			Lalor		21305136133	2136133	Hoppers Crossing - North	Wyndham	Melbourne - West	Wyndham C
270			288			Lalor		21305136135	2136135	Hoppers Crossing - North	Wyndham	Melbourne - West	Wyndham C
214			224			Lalor		21305136136	2136136	Hoppers Crossing - North	Wyndham	Melbourne - West	Wyndham C
245			257			Lalor		21305136140	2136140	Hoppers Crossing - North	Wyndham	Melbourne - West	Wyndham C
231			238			Lalor		21305136144	2136144	Hoppers Crossing - North	Wyndham	Melbourne - West	Wyndham C
287			289			Lalor		21305136147	2136147	Hoppers Crossing - North	Wyndham	Melbourne - West	Wyndham C
349			356			Lalor		21305136149	2136149	Hoppers Crossing - North	Wyndham	Melbourne - West	Wyndham C
157	6,617		156	6,841		Lalor		21305136150	2136150	Hoppers Crossing - North	Wyndham	Melbourne - West	Wyndham C
11,846	11,846		12,038	12,038		Lalor		21305136201-50	2136201-50	Hoppers Crossing - South	Wyndham	Melbourne - West	Wyndham C
21,167	21,167		26,474	26,474		Lalor		21305136501-66	2136501-66	Tarneit	Wyndham	Melbourne - West	Wyndham C
12,013	12,013		12,307	12,307		Lalor		21305146701-48	2146701-48	Werribee - East	Wyndham	Melbourne - West	Wyndham C
276			296			Lalor		21305136801	2136801	Werribee - South	Wyndham	Melbourne - West	Wyndham C
351			383			Lalor		21305136802	2136802	Werribee - South	Wyndham	Melbourne - West	Wyndham C
0			0			Lalor		21305136803	2136803	Werribee - South	Wyndham	Melbourne - West	Wyndham C
386			438			Lalor		21305136804	2136804	Werribee - South	Wyndham	Melbourne - West	Wyndham C
10			11			Lalor		21305136805	2136805	Werribee - South	Wyndham	Melbourne - West	Wyndham C
290			322			Lalor		21305136806	2136806	Werribee - South	Wyndham	Melbourne - West	Wyndham C
345			388			Lalor		21305136807	2136807	Werribee - South	Wyndham	Melbourne - West	Wyndham C
256			281			Lalor		21305136808	2136808	Werribee - South	Wyndham	Melbourne - West	Wyndham C
369			409			Lalor		21305136809	2136809	Werribee - South	Wyndham	Melbourne - West	Wyndham C
302			339			Lalor		21305136810	2136810	Werribee - South	Wyndham	Melbourne - West	Wyndham C
343			365			Lalor		21305136811	2136811	Werribee - South	Wyndham	Melbourne - West	Wyndham C
223			231			Lalor		21305136812	2136812	Werribee - South	Wyndham	Melbourne - West	Wyndham C
268			315			Lalor		21305136815	2136815	Werribee - South	Wyndham	Melbourne - West	Wyndham C
327			356			Lalor		21305136816	2136816	Werribee - South	Wyndham	Melbourne - West	Wyndham C
310			340			Lalor		21305136817	2136817	Werribee - South	Wyndham	Melbourne - West	Wyndham C
12			13			Lalor		21305136819	2136819	Werribee - South	Wyndham	Melbourne - West	Wyndham C
211			223			Lalor		21305136820	2136820	Werribee - South	Wyndham	Melbourne - West	Wyndham C
184			183			Lalor		21305136821	2136821	Werribee - South	Wyndham	Melbourne - West	Wyndham C
345			368			Lalor		21305136822	2136822	Werribee - South	Wyndham	Melbourne - West	Wyndham C
325			364			Lalor		21305136823	2136823	Werribee - South	Wyndham	Melbourne - West	Wyndham C
368			384			Lalor		21305136824	2136824	Werribee - South	Wyndham	Melbourne - West	Wyndham C
484			520			Lalor		21305136825	2136825	Werribee - South	Wyndham	Melbourne - West	Wyndham C
573			645			Lalor		21305136826	2136826	Werribee - South	Wyndham	Melbourne - West	Wyndham C
227			250			Lalor		21305136827	2136827	Werribee - South	Wyndham	Melbourne - West	Wyndham C
255	7,040		265	7,689		Lalor		21305136828	2136828	Werribee - South	Wyndham	Melbourne - West	Wyndham C

4,251,806	4,251,806	4,251,806	4,567,191	4,567,191	4,567,191		If Changed									
Curr. Enrol. 15/7/20: 4,251,806			Proj. Enrol. 26/1/25: 4,567,191													
SA1	SA2	CED	SA1	SA2	CED	Current CED	Proposed CED	SA1_MAINCODE_2016	SA1_7DIGITCODE_2016	SA2_NAME_2016	SA3_NAME_2016	SA4_NAME_2016	LGA			
11,140	11,140		14,285	14,285		Lalor		21305146801-28	2146801-28	Werribee - West	Wyndham	Melbourne - West	Wyndham C			
15,604	15,604	98,953	18,948	18,948	114,496	Lalor		21305136901-70	2136901-70	Wyndham Vale	Wyndham	Melbourne - West	Wyndham C			
MACNAMARA																
11,097	11,097		11,881	11,881		Macnamara		20605112801-35	2112801-35	Albert Park	Port Phillip	Melbourne - Inner	Port Phillip C			
11,058	11,058		11,352	11,352		Macnamara		20605112901-40	2112901-40	Elwood	Port Phillip	Melbourne - Inner	Port Phillip C			
12,126	12,126		12,394	12,394		Macnamara		20605113001-39	2113001-39	Port Melbourne	Port Phillip	Melbourne - Inner	Port Phillip C			
339			628			Macnamara		20605113101	2113101	Port Melbourne Industrial	Port Phillip	Melbourne - Inner	Port Phillip C			
12			22			Macnamara		20605113102	2113102	Port Melbourne Industrial	Port Phillip	Melbourne - Inner	Melbourne C			
0	351		0	650		Macnamara		20605113102	2113102	Port Melbourne Industrial	Port Phillip	Melbourne - Inner	Port Phillip C			
8,427	8,427		8,950	8,950		Macnamara		20605113201-30	2113201-30	South Melbourne	Port Phillip	Melbourne - Inner	Port Phillip C			
17,551	17,551		18,424	18,424		Macnamara		20605113301-56	2113301-56	St Kilda	Port Phillip	Melbourne - Inner	Port Phillip C			
11,466	11,466		11,994	11,994		Macnamara		20605113401-39	2113401-39	St Kilda East	Port Phillip	Melbourne - Inner	Port Phillip C			
371			385			Macnamara		20606113605	2113605	Prahran - Windsor	Stonnington - West	Melbourne - Inner	Stonnington C			
307			312			Macnamara		20606113606	2113606	Prahran - Windsor	Stonnington - West	Melbourne - Inner	Stonnington C			
458			484			Macnamara		20606113607	2113607	Prahran - Windsor	Stonnington - West	Melbourne - Inner	Stonnington C			
576			601			Macnamara		20606113608	2113608	Prahran - Windsor	Stonnington - West	Melbourne - Inner	Stonnington C			
223			220			Macnamara		20606113609	2113609	Prahran - Windsor	Stonnington - West	Melbourne - Inner	Stonnington C			
365			366			Macnamara		20606113610	2113610	Prahran - Windsor	Stonnington - West	Melbourne - Inner	Stonnington C			
309			302			Macnamara		20606113611	2113611	Prahran - Windsor	Stonnington - West	Melbourne - Inner	Stonnington C			
342			354			Macnamara		20606113619	2113619	Prahran - Windsor	Stonnington - West	Melbourne - Inner	Stonnington C			
294			293			Macnamara		20606113620	2113620	Prahran - Windsor	Stonnington - West	Melbourne - Inner	Stonnington C			
372			387			Macnamara		20606113623	2113623	Prahran - Windsor	Stonnington - West	Melbourne - Inner	Stonnington C			
436			442			Macnamara		20606113624	2113624	Prahran - Windsor	Stonnington - West	Melbourne - Inner	Stonnington C			
385			395			Macnamara		20606113629	2113629	Prahran - Windsor	Stonnington - West	Melbourne - Inner	Stonnington C			
324			328			Macnamara		20606113630	2113630	Prahran - Windsor	Stonnington - West	Melbourne - Inner	Stonnington C			
294	5,056		308	5,177		Macnamara		20606113641	2113641	Prahran - Windsor	Stonnington - West	Melbourne - Inner	Stonnington C			
177			176			Goldstein	Macnamara	20801116905	2116905	Brighton (Vic.)	Bayside	Melbourne - Inner South	Bayside C			
250			252			Goldstein	Macnamara	20801116906	2116906	Brighton (Vic.)	Bayside	Melbourne - Inner South	Bayside C			
144			148			Goldstein	Macnamara	20801116922	2116922	Brighton (Vic.)	Bayside	Melbourne - Inner South	Bayside C			
342			356			Goldstein	Macnamara	20801116923	2116923	Brighton (Vic.)	Bayside	Melbourne - Inner South	Bayside C			
434			463			Goldstein	Macnamara	20801116924	2116924	Brighton (Vic.)	Bayside	Melbourne - Inner South	Bayside C			
217			226			Goldstein	Macnamara	20801116926	2116926	Brighton (Vic.)	Bayside	Melbourne - Inner South	Bayside C			
400			422			Goldstein	Macnamara	20801116935	2116935	Brighton (Vic.)	Bayside	Melbourne - Inner South	Bayside C			
268			290			Goldstein	Macnamara	20801116936	2116936	Brighton (Vic.)	Bayside	Melbourne - Inner South	Bayside C			
383			407			Goldstein	Macnamara	20801116940	2116940	Brighton (Vic.)	Bayside	Melbourne - Inner South	Bayside C			
478			486			Goldstein	Macnamara	20801116941	2116941	Brighton (Vic.)	Bayside	Melbourne - Inner South	Bayside C			
204			220			Goldstein	Macnamara	20801116942	2116942	Brighton (Vic.)	Bayside	Melbourne - Inner South	Bayside C			
294	3,591		300	3,746		Goldstein	Macnamara	20801116943	2116943	Brighton (Vic.)	Bayside	Melbourne - Inner South	Bayside C			
114			153			Macnamara		20802117744	2117744	Caulfield - North	Glen Eira	Melbourne - Inner South	Glen Eira C			
411			476			Macnamara		20802117745	2117745	Caulfield - North	Glen Eira	Melbourne - Inner South	Glen Eira C			
250			263			Macnamara		20802117746	2117746	Caulfield - North	Glen Eira	Melbourne - Inner South	Glen Eira C			
236			231			Macnamara		20802117747	2117747	Caulfield - North	Glen Eira	Melbourne - Inner South	Glen Eira C			
186			199			Macnamara		20802117748	2117748	Caulfield - North	Glen Eira	Melbourne - Inner South	Glen Eira C			
332			353			Macnamara		20802117749	2117749	Caulfield - North	Glen Eira	Melbourne - Inner South	Glen Eira C			
196			205			Macnamara		20802117750	2117750	Caulfield - North	Glen Eira	Melbourne - Inner South	Glen Eira C			
200			206			Macnamara		20802117751	2117751	Caulfield - North	Glen Eira	Melbourne - Inner South	Glen Eira C			
552			571			Macnamara		20802117752	2117752	Caulfield - North	Glen Eira	Melbourne - Inner South	Glen Eira C			
166	2,643		195	2,852		Macnamara		20802117754	2117754	Caulfield - North	Glen Eira	Melbourne - Inner South	Glen Eira C			
245			240			Goldstein	Macnamara	20802117801	2117801	Caulfield - South	Glen Eira	Melbourne - Inner South	Glen Eira C			
168			171			Goldstein	Macnamara	20802117802	2117802	Caulfield - South	Glen Eira	Melbourne - Inner South	Glen Eira C			
337			349			Goldstein	Macnamara	20802117803	2117803	Caulfield - South	Glen Eira	Melbourne - Inner South	Glen Eira C			
314			320			Goldstein	Macnamara	20802117804	2117804	Caulfield - South	Glen Eira	Melbourne - Inner South	Glen Eira C			
350			339			Goldstein	Macnamara	20802117805	2117805	Caulfield - South	Glen Eira	Melbourne - Inner South	Glen Eira C			
260			277			Goldstein	Macnamara	20802117806	2117806	Caulfield - South	Glen Eira	Melbourne - Inner South	Glen Eira C			
219			229			Goldstein	Macnamara	20802117807	2117807	Caulfield - South	Glen Eira	Melbourne - Inner South	Glen Eira C			
215			227			Goldstein	Macnamara	20802117808	2117808	Caulfield - South	Glen Eira	Melbourne - Inner South	Glen Eira C			
229			208			Goldstein	Macnamara	20802117809	2117809	Caulfield - South	Glen Eira	Melbourne - Inner South	Glen Eira C			

4,251,806			4,567,191			Current CED	If Changed Proposed CED	SA1_MAINCODE_2016	SA1_7DIGITCODE_2016	SA2_NAME_2016	SA3_NAME_2016	SA4_NAME_2016	LGA
4,251,806			4,567,191										
SA1	SA2	CED	SA1	SA2	CED								
242			250			Goldstein	Macnamara	20802117810	2117810	Caulfield - South	Glen Eira	Melbourne - Inner South	Glen Eira C
261			260			Goldstein	Macnamara	20802117811	2117811	Caulfield - South	Glen Eira	Melbourne - Inner South	Glen Eira C
222			229			Goldstein	Macnamara	20802117812	2117812	Caulfield - South	Glen Eira	Melbourne - Inner South	Glen Eira C
243			247			Goldstein	Macnamara	20802117813	2117813	Caulfield - South	Glen Eira	Melbourne - Inner South	Glen Eira C
283			289			Goldstein	Macnamara	20802117814	2117814	Caulfield - South	Glen Eira	Melbourne - Inner South	Glen Eira C
425			440			Goldstein	Macnamara	20802117815	2117815	Caulfield - South	Glen Eira	Melbourne - Inner South	Glen Eira C
188			198			Goldstein	Macnamara	20802117816	2117816	Caulfield - South	Glen Eira	Melbourne - Inner South	Glen Eira C
360			345			Macnamara		20802117817	2117817	Caulfield - South	Glen Eira	Melbourne - Inner South	Glen Eira C
316			313			Macnamara		20802117818	2117818	Caulfield - South	Glen Eira	Melbourne - Inner South	Glen Eira C
223			231			Macnamara		20802117819	2117819	Caulfield - South	Glen Eira	Melbourne - Inner South	Glen Eira C
231			239			Macnamara		20802117820	2117820	Caulfield - South	Glen Eira	Melbourne - Inner South	Glen Eira C
232			244			Macnamara		20802117821	2117821	Caulfield - South	Glen Eira	Melbourne - Inner South	Glen Eira C
223			225			Macnamara		20802117822	2117822	Caulfield - South	Glen Eira	Melbourne - Inner South	Glen Eira C
248			263			Macnamara		20802117823	2117823	Caulfield - South	Glen Eira	Melbourne - Inner South	Glen Eira C
304			305			Macnamara		20802117824	2117824	Caulfield - South	Glen Eira	Melbourne - Inner South	Glen Eira C
287			286			Macnamara		20802117825	2117825	Caulfield - South	Glen Eira	Melbourne - Inner South	Glen Eira C
380			369			Macnamara		20802117826	2117826	Caulfield - South	Glen Eira	Melbourne - Inner South	Glen Eira C
398			399			Macnamara		20802117827	2117827	Caulfield - South	Glen Eira	Melbourne - Inner South	Glen Eira C
495			507			Macnamara		20802117828	2117828	Caulfield - South	Glen Eira	Melbourne - Inner South	Glen Eira C
441			458			Goldstein	Macnamara	20802117829	2117829	Caulfield - South	Glen Eira	Melbourne - Inner South	Glen Eira C
227			226			Goldstein	Macnamara	20802117830	2117830	Caulfield - South	Glen Eira	Melbourne - Inner South	Glen Eira C
407			409			Goldstein	Macnamara	20802117831	2117831	Caulfield - South	Glen Eira	Melbourne - Inner South	Glen Eira C
266			279			Goldstein	Macnamara	20802117832	2117832	Caulfield - South	Glen Eira	Melbourne - Inner South	Glen Eira C
432			441			Goldstein	Macnamara	20802117833	2117833	Caulfield - South	Glen Eira	Melbourne - Inner South	Glen Eira C
355			375			Goldstein	Macnamara	20802117834	2117834	Caulfield - South	Glen Eira	Melbourne - Inner South	Glen Eira C
366			401			Goldstein	Macnamara	20802117835	2117835	Caulfield - South	Glen Eira	Melbourne - Inner South	Glen Eira C
365			385			Goldstein	Macnamara	20802117836	2117836	Caulfield - South	Glen Eira	Melbourne - Inner South	Glen Eira C
294			304			Goldstein	Macnamara	20802117837	2117837	Caulfield - South	Glen Eira	Melbourne - Inner South	Glen Eira C
366			366			Goldstein	Macnamara	20802117838	2117838	Caulfield - South	Glen Eira	Melbourne - Inner South	Glen Eira C
362			366			Goldstein	Macnamara	20802117839	2117839	Caulfield - South	Glen Eira	Melbourne - Inner South	Glen Eira C
326			343			Goldstein	Macnamara	20802117840	2117840	Caulfield - South	Glen Eira	Melbourne - Inner South	Glen Eira C
221			220			Goldstein	Macnamara	20802117841	2117841	Caulfield - South	Glen Eira	Melbourne - Inner South	Glen Eira C
219			217			Goldstein	Macnamara	20802117842	2117842	Caulfield - South	Glen Eira	Melbourne - Inner South	Glen Eira C
174	12,719		177	12,966		Macnamara		20802117843	2117843	Caulfield - South	Glen Eira	Melbourne - Inner South	Glen Eira C
305			321			Macnamara		20802117901	2117901	Elsternwick	Glen Eira	Melbourne - Inner South	Glen Eira C
150			193			Macnamara		20802117902	2117902	Elsternwick	Glen Eira	Melbourne - Inner South	Glen Eira C
205			218			Macnamara		20802117903	2117903	Elsternwick	Glen Eira	Melbourne - Inner South	Glen Eira C
363			390			Macnamara		20802117904	2117904	Elsternwick	Glen Eira	Melbourne - Inner South	Glen Eira C
342			361			Macnamara		20802117905	2117905	Elsternwick	Glen Eira	Melbourne - Inner South	Glen Eira C
414			435			Macnamara		20802117906	2117906	Elsternwick	Glen Eira	Melbourne - Inner South	Glen Eira C
357			384			Macnamara		20802117907	2117907	Elsternwick	Glen Eira	Melbourne - Inner South	Glen Eira C
308			320			Macnamara		20802117908	2117908	Elsternwick	Glen Eira	Melbourne - Inner South	Glen Eira C
344			374			Macnamara		20802117909	2117909	Elsternwick	Glen Eira	Melbourne - Inner South	Glen Eira C
391			395			Goldstein	Macnamara	20802117910	2117910	Elsternwick	Glen Eira	Melbourne - Inner South	Glen Eira C
346			350			Goldstein	Macnamara	20802117911	2117911	Elsternwick	Glen Eira	Melbourne - Inner South	Glen Eira C
211			224			Goldstein	Macnamara	20802117912	2117912	Elsternwick	Glen Eira	Melbourne - Inner South	Glen Eira C
216			236			Goldstein	Macnamara	20802117913	2117913	Elsternwick	Glen Eira	Melbourne - Inner South	Glen Eira C
324			338			Goldstein	Macnamara	20802117914	2117914	Elsternwick	Glen Eira	Melbourne - Inner South	Glen Eira C
446			480			Goldstein	Macnamara	20802117915	2117915	Elsternwick	Glen Eira	Melbourne - Inner South	Glen Eira C
352			358			Goldstein	Macnamara	20802117916	2117916	Elsternwick	Glen Eira	Melbourne - Inner South	Glen Eira C
235			243			Goldstein	Macnamara	20802117917	2117917	Elsternwick	Glen Eira	Melbourne - Inner South	Glen Eira C
262			266			Goldstein	Macnamara	20802117918	2117918	Elsternwick	Glen Eira	Melbourne - Inner South	Glen Eira C
251			261			Goldstein	Macnamara	20802117919	2117919	Elsternwick	Glen Eira	Melbourne - Inner South	Glen Eira C
246			268			Goldstein	Macnamara	20802117920	2117920	Elsternwick	Glen Eira	Melbourne - Inner South	Glen Eira C
145			158			Goldstein	Macnamara	20802117921	2117921	Elsternwick	Glen Eira	Melbourne - Inner South	Glen Eira C
194			205			Goldstein	Macnamara	20802117922	2117922	Elsternwick	Glen Eira	Melbourne - Inner South	Glen Eira C
444			462			Goldstein	Macnamara	20802117923	2117923	Elsternwick	Glen Eira	Melbourne - Inner South	Glen Eira C
234			254			Macnamara		20802117924	2117924	Elsternwick	Glen Eira	Melbourne - Inner South	Glen Eira C

4,251,806			4,567,191			Curr. CED	If Changed Proposed CED	SA1_MAINCODE_2016	SA1_7DIGITCODE_2016	SA2_NAME_2016	SA3_NAME_2016	SA4_NAME_2016	LGA
4,251,806			4,567,191										
SA1	SA2	CED	SA1	SA2	CED								
367			412			Macnamara		20802117925	2117925	Elsterwick	Glen Eira	Melbourne - Inner South	Glen Eira C
413			450			Macnamara		20802117926	2117926	Elsterwick	Glen Eira	Melbourne - Inner South	Glen Eira C
251			284			Goldstein	Macnamara	20802117927	2117927	Elsterwick	Glen Eira	Melbourne - Inner South	Glen Eira C
184	8,300		199	8,839		Goldstein	Macnamara	20802117928	2117928	Elsterwick	Glen Eira	Melbourne - Inner South	Glen Eira C
267			280			Goldstein	Macnamara	20802118202	2118202	Ormond - Glen Huntly	Glen Eira	Melbourne - Inner South	Glen Eira C
416			445			Goldstein	Macnamara	20802118203	2118203	Ormond - Glen Huntly	Glen Eira	Melbourne - Inner South	Glen Eira C
395			417			Macnamara		20802118204	2118204	Ormond - Glen Huntly	Glen Eira	Melbourne - Inner South	Glen Eira C
225			241			Macnamara		20802118205	2118205	Ormond - Glen Huntly	Glen Eira	Melbourne - Inner South	Glen Eira C
335			355			Goldstein	Macnamara	20802118206	2118206	Ormond - Glen Huntly	Glen Eira	Melbourne - Inner South	Glen Eira C
275			284			Goldstein	Macnamara	20802118207	2118207	Ormond - Glen Huntly	Glen Eira	Melbourne - Inner South	Glen Eira C
263			272			Goldstein	Macnamara	20802118208	2118208	Ormond - Glen Huntly	Glen Eira	Melbourne - Inner South	Glen Eira C
181			181			Goldstein	Macnamara	20802118209	2118209	Ormond - Glen Huntly	Glen Eira	Melbourne - Inner South	Glen Eira C
243			251			Goldstein	Macnamara	20802118210	2118210	Ormond - Glen Huntly	Glen Eira	Melbourne - Inner South	Glen Eira C
149			146			Goldstein	Macnamara	20802118211	2118211	Ormond - Glen Huntly	Glen Eira	Melbourne - Inner South	Glen Eira C
207			212			Goldstein	Macnamara	20802118212	2118212	Ormond - Glen Huntly	Glen Eira	Melbourne - Inner South	Glen Eira C
331			351			Goldstein	Macnamara	20802118213	2118213	Ormond - Glen Huntly	Glen Eira	Melbourne - Inner South	Glen Eira C
304			315			Goldstein	Macnamara	20802118214	2118214	Ormond - Glen Huntly	Glen Eira	Melbourne - Inner South	Glen Eira C
297			317			Goldstein	Macnamara	20802118215	2118215	Ormond - Glen Huntly	Glen Eira	Melbourne - Inner South	Glen Eira C
268			268			Goldstein	Macnamara	20802118216	2118216	Ormond - Glen Huntly	Glen Eira	Melbourne - Inner South	Glen Eira C
240	4,396	108,781	244	4,579	113,804	Goldstein	Macnamara	20802118217	2118217	Ormond - Glen Huntly	Glen Eira	Melbourne - Inner South	Glen Eira C
MALLEE													
0	0		0	0		Mallee		20102101016	2101016	Creswick - Clunes	Creswick - Daylesford - Ballan	Ballarat	Central Goldfields S
370			365			Mallee		20103101301	2101301	Avoca	Maryborough - Pyrenees	Ballarat	Pyrenees S
195			187			Mallee		20103101302	2101302	Avoca	Maryborough - Pyrenees	Ballarat	Pyrenees S
242			246			Mallee		20103101303	2101303	Avoca	Maryborough - Pyrenees	Ballarat	Pyrenees S
169			180			Mallee		20103101304	2101304	Avoca	Maryborough - Pyrenees	Ballarat	Pyrenees S
365			366			Mallee		20103101305	2101305	Avoca	Maryborough - Pyrenees	Ballarat	Pyrenees S
242			243			Mallee		20103101306	2101306	Avoca	Maryborough - Pyrenees	Ballarat	Pyrenees S
213			226			Mallee		20103101307	2101307	Avoca	Maryborough - Pyrenees	Ballarat	Pyrenees S
206	2,002		213	2,026		Mallee		20103101310	2101310	Avoca	Maryborough - Pyrenees	Ballarat	Pyrenees S
6,278	6,278		6,421	6,421		Mallee		20103101601-21	2101601-21	Maryborough (Vic.)	Maryborough - Pyrenees	Ballarat	Central Goldfields S
284			288			Mallee		20103101701	2101701	Maryborough Region	Maryborough - Pyrenees	Ballarat	Central Goldfields S
216			228			Mallee		20103101702	2101702	Maryborough Region	Maryborough - Pyrenees	Ballarat	Central Goldfields S
251			267			Mallee		20103101703	2101703	Maryborough Region	Maryborough - Pyrenees	Ballarat	Central Goldfields S
238			237			Mallee		20103101704	2101704	Maryborough Region	Maryborough - Pyrenees	Ballarat	Central Goldfields S
0			0			Mallee		20103101704	2101704	Maryborough Region	Maryborough - Pyrenees	Ballarat	Loddon S
241			244			Mallee		20103101705	2101705	Maryborough Region	Maryborough - Pyrenees	Ballarat	Central Goldfields S
239			239			Mallee		20103101706	2101706	Maryborough Region	Maryborough - Pyrenees	Ballarat	Central Goldfields S
364			349			Mallee		20103101707	2101707	Maryborough Region	Maryborough - Pyrenees	Ballarat	Central Goldfields S
231			233			Mallee		20103101708	2101708	Maryborough Region	Maryborough - Pyrenees	Ballarat	Central Goldfields S
351			384			Mallee		20103101709	2101709	Maryborough Region	Maryborough - Pyrenees	Ballarat	Central Goldfields S
385			368			Mallee		20103101710	2101710	Maryborough Region	Maryborough - Pyrenees	Ballarat	Central Goldfields S
297			309			Mallee		20103101711	2101711	Maryborough Region	Maryborough - Pyrenees	Ballarat	Central Goldfields S
360			378			Mallee		20103101712	2101712	Maryborough Region	Maryborough - Pyrenees	Ballarat	Central Goldfields S
71			75			Mallee		20103101712	2101712	Maryborough Region	Maryborough - Pyrenees	Ballarat	Loddon S
146			158			Mallee		20103101713	2101713	Maryborough Region	Maryborough - Pyrenees	Ballarat	Central Goldfields S
102			107			Mallee		20103101713	2101713	Maryborough Region	Maryborough - Pyrenees	Ballarat	Loddon S
270			270			Mallee		20103101714	2101714	Maryborough Region	Maryborough - Pyrenees	Ballarat	Central Goldfields S
219	4,265		236	4,370		Mallee		20103101715	2101715	Maryborough Region	Maryborough - Pyrenees	Ballarat	Central Goldfields S
29			33			Mallee		20202102606	2102606	Bendigo Region - South	Heathcote - Castlemaine - Kyneton	Bendigo	Loddon S
63	92		71	104		Mallee		20202102607	2102607	Bendigo Region - South	Heathcote - Castlemaine - Kyneton	Bendigo	Loddon S
9			9			Mallee		20202102803	2102803	Castlemaine Region	Heathcote - Castlemaine - Kyneton	Bendigo	Loddon S
1			1			Mallee		20202102811	2102811	Castlemaine Region	Heathcote - Castlemaine - Kyneton	Bendigo	Central Goldfields S
9	19		10	20		Mallee		20202102812	2102812	Castlemaine Region	Heathcote - Castlemaine - Kyneton	Bendigo	Central Goldfields S
25			28			Mallee		20203103204	2103204	Bendigo Region - North	Loddon - Elmore	Bendigo	Loddon S
41			46			Mallee		20203103207	2103207	Bendigo Region - North	Loddon - Elmore	Bendigo	Loddon S
32			36			Mallee		20203103209	2103209	Bendigo Region - North	Loddon - Elmore	Bendigo	Loddon S

4,251,806			4,251,806			4,251,806			4,567,191			4,567,191			4,567,191		
Curr. Enrol. 15/7/20: 4,251,806			Proj. Enrol. 26/1/25: 4,567,191						If Changed								
SA1	SA2	CED	SA1	SA2	CED	Current CED	Proposed CED	SA1_MAINCODE_2016	SA1_7DIGITCODE_2016	SA2_NAME_2016	SA3_NAME_2016	SA4_NAME_2016	LGA				
1	99		1	111		Mallee		20203103210	2103210	Bendigo Region - North	Loddon - Elmore	Bendigo	Loddon S				
5,409	5,409		5,396	5,396		Mallee		20203103301-22	2103301-22	Loddon	Loddon - Elmore	Bendigo	Loddon S				
12,508	12,508		12,460	12,460		Mallee		21501138801-37	2138801-37	Horsham	Grampians	North West	Horsham RC				
173			160			Mallee		21501138901	2138901	Horsham Region	Grampians	North West	Horsham RC				
164			165			Mallee		21501138902	2138902	Horsham Region	Grampians	North West	Horsham RC				
240			215			Mallee		21501138903	2138903	Horsham Region	Grampians	North West	Horsham RC				
275			292			Mallee		21501138904	2138904	Horsham Region	Grampians	North West	Horsham RC				
190			195			Mallee		21501138905	2138905	Horsham Region	Grampians	North West	Horsham RC				
145			151			Mallee		21501138906	2138906	Horsham Region	Grampians	North West	Horsham RC				
322			317			Mallee		21501138907	2138907	Horsham Region	Grampians	North West	Horsham RC				
240			243			Mallee		21501138908	2138908	Horsham Region	Grampians	North West	Horsham RC				
9			9			Mallee		21501138908	2138908	Horsham Region	Grampians	North West	Yarriambiack S				
168			164			Mallee		21501138909	2138909	Horsham Region	Grampians	North West	Horsham RC				
218			232			Mallee		21501138910	2138910	Horsham Region	Grampians	North West	Horsham RC				
242			247			Mallee		21501138911	2138911	Horsham Region	Grampians	North West	Horsham RC				
179			173			Mallee		21501138912	2138912	Horsham Region	Grampians	North West	Horsham RC				
6	2,571		6	2,569		Mallee		21501138912	2138912	Horsham Region	Grampians	North West	West Wimmera S				
182			180			Mallee		21501139001	2139001	Nhill Region	Grampians	North West	Hindmarsh S				
185			179			Mallee		21501139002	2139002	Nhill Region	Grampians	North West	Hindmarsh S				
194			155			Mallee		21501139003	2139003	Nhill Region	Grampians	North West	Hindmarsh S				
177			167			Mallee		21501139004	2139004	Nhill Region	Grampians	North West	Hindmarsh S				
143			126			Mallee		21501139005	2139005	Nhill Region	Grampians	North West	Hindmarsh S				
21			18			Mallee		21501139005	2139005	Nhill Region	Grampians	North West	Yarriambiack S				
29			29			Mallee		21501139006	2139006	Nhill Region	Grampians	North West	West Wimmera S				
171			164			Mallee		21501139007	2139007	Nhill Region	Grampians	North West	Hindmarsh S				
0			0			Mallee		21501139008	2139008	Nhill Region	Grampians	North West	Hindmarsh S				
173			146			Mallee		21501139009	2139009	Nhill Region	Grampians	North West	West Wimmera S				
215			185			Mallee		21501139010	2139010	Nhill Region	Grampians	North West	West Wimmera S				
185			179			Mallee		21501139011	2139011	Nhill Region	Grampians	North West	Hindmarsh S				
163			157			Mallee		21501139012	2139012	Nhill Region	Grampians	North West	Hindmarsh S				
231			218			Mallee		21501139013	2139013	Nhill Region	Grampians	North West	Hindmarsh S				
0			0			Mallee		21501139013	2139013	Nhill Region	Grampians	North West	Horsham RC				
174			171			Mallee		21501139014	2139014	Nhill Region	Grampians	North West	Hindmarsh S				
164			159			Mallee		21501139015	2139015	Nhill Region	Grampians	North West	West Wimmera S				
242			176			Mallee		21501139016	2139016	Nhill Region	Grampians	North West	West Wimmera S				
268			254			Mallee		21501139017	2139017	Nhill Region	Grampians	North West	Hindmarsh S				
139			131			Mallee		21501139018	2139018	Nhill Region	Grampians	North West	West Wimmera S				
348			313			Mallee		21501139019	2139019	Nhill Region	Grampians	North West	Hindmarsh S				
182			167			Mallee		21501139020	2139020	Nhill Region	Grampians	North West	Hindmarsh S				
223			200			Mallee		21501139021	2139021	Nhill Region	Grampians	North West	Hindmarsh S				
239			223			Mallee		21501139022	2139022	Nhill Region	Grampians	North West	Hindmarsh S				
174			172			Mallee		21501139023	2139023	Nhill Region	Grampians	North West	Hindmarsh S				
205			195			Mallee		21501139024	2139024	Nhill Region	Grampians	North West	Hindmarsh S				
113			104			Mallee		21501139025	2139025	Nhill Region	Grampians	North West	Hindmarsh S				
166			152			Mallee		21501139026	2139026	Nhill Region	Grampians	North West	Hindmarsh S				
198			175			Mallee		21501139027	2139027	Nhill Region	Grampians	North West	Hindmarsh S				
200			193			Mallee		21501139028	2139028	Nhill Region	Grampians	North West	Hindmarsh S				
166			155			Mallee		21501139029	2139029	Nhill Region	Grampians	North West	Hindmarsh S				
4	5,274		4	4,847		Mallee		21501139030	2139030	Nhill Region	Grampians	North West	Hindmarsh S				
135			128			Mallee		21501139101	2139101	St Arnaud	Grampians	North West	Northern Grampians S				
386			343			Mallee		21501139102	2139102	St Arnaud	Grampians	North West	Northern Grampians S				
411			393			Mallee		21501139103	2139103	St Arnaud	Grampians	North West	Northern Grampians S				
280			286			Mallee		21501139104	2139104	St Arnaud	Grampians	North West	Northern Grampians S				
227			198			Mallee		21501139105	2139105	St Arnaud	Grampians	North West	Northern Grampians S				
230			203			Mallee		21501139106	2139106	St Arnaud	Grampians	North West	Northern Grampians S				
14			12			Mallee		21501139106	2139106	St Arnaud	Grampians	North West	Yarriambiack S				
314			331			Mallee		21501139107	2139107	St Arnaud	Grampians	North West	Northern Grampians S				
182			171			Mallee		21501139108	2139108	St Arnaud	Grampians	North West	Northern Grampians S				

4,251,806			4,567,191			Current CED	If Changed Proposed CED	SA1_MAINCODE_2016	SA1_7DIGITCODE_2016	SA2_NAME_2016	SA3_NAME_2016	SA4_NAME_2016	LGA
Curr. Enrol. 15/7/20: 4,251,806			Proj. Enrol. 26/1/25: 4,567,191										
SA1	SA2	CED	SA1	SA2	CED								
220			215			Mallee		21501139109	2139109	St Arnaud	Grampians	North West	Northern Grampians S
355	2,754		327	2,607		Mallee		21501139110	2139110	St Arnaud	Grampians	North West	Northern Grampians S
195			186			Mallee		21501139206	2139206	Stawell	Grampians	North West	Northern Grampians S
280	475		281	467		Mallee		21501139212	2139212	Stawell	Grampians	North West	Northern Grampians S
2,055	2,055		2,029	2,029		Mallee		21501139301-10	2139301-10	West Wimmera	Grampians	North West	West Wimmera S
292			262			Mallee		21501139401	2139401	Yarriambiack	Grampians	North West	Yarriambiack S
258			227			Mallee		21501139402	2139402	Yarriambiack	Grampians	North West	Yarriambiack S
160			156			Mallee		21501139403	2139403	Yarriambiack	Grampians	North West	Yarriambiack S
328			341			Mallee		21501139404	2139404	Yarriambiack	Grampians	North West	Yarriambiack S
322			304			Mallee		21501139405	2139405	Yarriambiack	Grampians	North West	Yarriambiack S
243			238			Mallee		21501139406	2139406	Yarriambiack	Grampians	North West	Yarriambiack S
322			321			Mallee		21501139407	2139407	Yarriambiack	Grampians	North West	Yarriambiack S
302			284			Mallee		21501139408	2139408	Yarriambiack	Grampians	North West	Yarriambiack S
303			281			Mallee		21501139409	2139409	Yarriambiack	Grampians	North West	Yarriambiack S
334			299			Mallee		21501139410	2139410	Yarriambiack	Grampians	North West	Yarriambiack S
271			269			Mallee		21501139411	2139411	Yarriambiack	Grampians	North West	Yarriambiack S
264			251			Mallee		21501139412	2139412	Yarriambiack	Grampians	North West	Yarriambiack S
128			111			Mallee		21501139413	2139413	Yarriambiack	Grampians	North West	Yarriambiack S
8			7			Mallee		21501139414	2139414	Yarriambiack	Grampians	North West	Northern Grampians S
127			120			Mallee		21501139414	2139414	Yarriambiack	Grampians	North West	Yarriambiack S
166			157			Mallee		21501139415	2139415	Yarriambiack	Grampians	North West	Yarriambiack S
245			216			Mallee		21501139416	2139416	Yarriambiack	Grampians	North West	Yarriambiack S
133			117			Mallee		21501139417	2139417	Yarriambiack	Grampians	North West	Yarriambiack S
161			159			Mallee		21501139418	2139418	Yarriambiack	Grampians	North West	Yarriambiack S
284			276			Mallee		21501139419	2139419	Yarriambiack	Grampians	North West	Yarriambiack S
195			181			Mallee		21501139420	2139420	Yarriambiack	Grampians	North West	Yarriambiack S
197	5,043		184	4,761		Mallee		21501139421	2139421	Yarriambiack	Grampians	North West	Yarriambiack S
4,848	4,848		5,180	5,180		Mallee		21502139501-22	2139501-22	Inyrrple	Mildura	North West	Mildura RC
3,431	3,431		3,531	3,531		Mallee		21502139601-15	2139601-15	Merbein	Mildura	North West	Mildura RC
12,403	12,403		12,409	12,409		Mallee		21502146901-44	2146901-44	Mildura - North	Mildura	North West	Mildura RC
10,976	10,976		11,347	11,347		Mallee		21502147001-32	2147001-32	Mildura - South	Mildura	North West	Mildura RC
2,623	2,623		2,645	2,645		Mallee		21502139801-15	2139801-15	Mildura Region	Mildura	North West	Mildura RC
4,047	4,047		4,029	4,029		Mallee		21502139901-17	2139901-17	Red Cliffs	Mildura	North West	Mildura RC
193			190			Mallee		21503140001	2140001	Buloke	Murray River - Swan Hill	North West	Buloke S
165			159			Mallee		21503140002	2140002	Buloke	Murray River - Swan Hill	North West	Buloke S
181			172			Mallee		21503140003	2140003	Buloke	Murray River - Swan Hill	North West	Buloke S
0			0			Mallee		21503140003	2140003	Buloke	Murray River - Swan Hill	North West	Swan Hill RC
183			170			Mallee		21503140004	2140004	Buloke	Murray River - Swan Hill	North West	Buloke S
164			155			Mallee		21503140005	2140005	Buloke	Murray River - Swan Hill	North West	Buloke S
278			257			Mallee		21503140006	2140006	Buloke	Murray River - Swan Hill	North West	Buloke S
299			254			Mallee		21503140007	2140007	Buloke	Murray River - Swan Hill	North West	Buloke S
199			184			Mallee		21503140008	2140008	Buloke	Murray River - Swan Hill	North West	Buloke S
202			188			Mallee		21503140009	2140009	Buloke	Murray River - Swan Hill	North West	Buloke S
142			135			Mallee		21503140010	2140010	Buloke	Murray River - Swan Hill	North West	Buloke S
323			319			Mallee		21503140011	2140011	Buloke	Murray River - Swan Hill	North West	Buloke S
254			251			Mallee		21503140012	2140012	Buloke	Murray River - Swan Hill	North West	Buloke S
257			233			Mallee		21503140013	2140013	Buloke	Murray River - Swan Hill	North West	Buloke S
210			195			Mallee		21503140014	2140014	Buloke	Murray River - Swan Hill	North West	Buloke S
210			192			Mallee		21503140015	2140015	Buloke	Murray River - Swan Hill	North West	Buloke S
235			239			Mallee		21503140016	2140016	Buloke	Murray River - Swan Hill	North West	Buloke S
234			223			Mallee		21503140017	2140017	Buloke	Murray River - Swan Hill	North West	Buloke S
317			284			Mallee		21503140018	2140018	Buloke	Murray River - Swan Hill	North West	Buloke S
228			222			Mallee		21503140019	2140019	Buloke	Murray River - Swan Hill	North West	Buloke S
0			0			Mallee		21503140019	2140019	Buloke	Murray River - Swan Hill	North West	Gannawarra S
233			229			Mallee		21503140020	2140020	Buloke	Murray River - Swan Hill	North West	Buloke S
188	4,695		174	4,425		Mallee		21503140021	2140021	Buloke	Murray River - Swan Hill	North West	Buloke S
142			145			Mallee		21503140101	2140101	Gannawarra	Murray River - Swan Hill	North West	Gannawarra S
178			178			Mallee		21503140102	2140102	Gannawarra	Murray River - Swan Hill	North West	Gannawarra S

4,251,806	4,251,806	4,251,806	4,567,191	4,567,191	4,567,191											
Curr. Enrol. 15/7/20: 4,251,806			Proj. Enrol. 26/1/25: 4,567,191				If Changed									
SA1	SA2	CED	SA1	SA2	CED	Current CED	Proposed CED	SA1_MAINCODE_2016	SA1_7DIGITCODE_2016	SA2_NAME_2016	SA3_NAME_2016	SA4_NAME_2016	LGA			
201			185			Mallee		21503140103	2140103	Gannawarra	Murray River - Swan Hill	North West	Gannawarra S			
193			195			Mallee		21503140104	2140104	Gannawarra	Murray River - Swan Hill	North West	Gannawarra S			
207			188			Mallee		21503140105	2140105	Gannawarra	Murray River - Swan Hill	North West	Gannawarra S			
423			394			Mallee		21503140106	2140106	Gannawarra	Murray River - Swan Hill	North West	Gannawarra S			
288			290			Mallee		21503140107	2140107	Gannawarra	Murray River - Swan Hill	North West	Gannawarra S			
0			0			Mallee		21503140108	2140108	Gannawarra	Murray River - Swan Hill	North West	Buloke S			
157			160			Mallee		21503140108	2140108	Gannawarra	Murray River - Swan Hill	North West	Gannawarra S			
0			0			Mallee		21503140108	2140108	Gannawarra	Murray River - Swan Hill	North West	Swan Hill RC			
110			114			Mallee		21503140109	2140109	Gannawarra	Murray River - Swan Hill	North West	Gannawarra S			
255			258			Mallee		21503140110	2140110	Gannawarra	Murray River - Swan Hill	North West	Gannawarra S			
148			146			Mallee		21503140111	2140111	Gannawarra	Murray River - Swan Hill	North West	Gannawarra S			
236			228			Mallee		21503140112	2140112	Gannawarra	Murray River - Swan Hill	North West	Gannawarra S			
233			236			Mallee		21503140113	2140113	Gannawarra	Murray River - Swan Hill	North West	Gannawarra S			
414			419			Mallee		21503140114	2140114	Gannawarra	Murray River - Swan Hill	North West	Gannawarra S			
157			166			Mallee		21503140115	2140115	Gannawarra	Murray River - Swan Hill	North West	Gannawarra S			
150			154			Mallee		21503140116	2140116	Gannawarra	Murray River - Swan Hill	North West	Gannawarra S			
221			229			Mallee		21503140117	2140117	Gannawarra	Murray River - Swan Hill	North West	Gannawarra S			
206			218			Mallee		21503140118	2140118	Gannawarra	Murray River - Swan Hill	North West	Gannawarra S			
116			120			Mallee		21503140119	2140119	Gannawarra	Murray River - Swan Hill	North West	Gannawarra S			
335			342			Mallee		21503140120	2140120	Gannawarra	Murray River - Swan Hill	North West	Gannawarra S			
225			226			Mallee		21503140121	2140121	Gannawarra	Murray River - Swan Hill	North West	Gannawarra S			
354			352			Mallee		21503140122	2140122	Gannawarra	Murray River - Swan Hill	North West	Gannawarra S			
173	5,122		180	5,123		Mallee		21503140123	2140123	Gannawarra	Murray River - Swan Hill	North West	Gannawarra S			
2,969	2,969		2,884	2,884		Mallee		21503140201-13	2140201-13	Kerang	Murray River - Swan Hill	North West	Gannawarra S			
1,724	1,724		1,523	1,523		Mallee		21503140301-12	2140301-12	Robinvale	Murray River - Swan Hill	North West	Swan Hill RC			
7,667	7,667		7,493	7,493		Mallee		21503140401-28	2140401-28	Swan Hill	Murray River - Swan Hill	North West	Swan Hill RC			
258			245			Mallee		21503140501	2140501	Swan Hill Region	Murray River - Swan Hill	North West	Swan Hill RC			
106			104			Mallee		21503140502	2140502	Swan Hill Region	Murray River - Swan Hill	North West	Swan Hill RC			
8			8			Mallee		21503140503	2140503	Swan Hill Region	Murray River - Swan Hill	North West	Gannawarra S			
244			233			Mallee		21503140503	2140503	Swan Hill Region	Murray River - Swan Hill	North West	Swan Hill RC			
194			181			Mallee		21503140504	2140504	Swan Hill Region	Murray River - Swan Hill	North West	Swan Hill RC			
366			354			Mallee		21503140505	2140505	Swan Hill Region	Murray River - Swan Hill	North West	Swan Hill RC			
149			145			Mallee		21503140506	2140506	Swan Hill Region	Murray River - Swan Hill	North West	Swan Hill RC			
147			132			Mallee		21503140507	2140507	Swan Hill Region	Murray River - Swan Hill	North West	Swan Hill RC			
136			133			Mallee		21503140508	2140508	Swan Hill Region	Murray River - Swan Hill	North West	Swan Hill RC			
123			112			Mallee		21503140509	2140509	Swan Hill Region	Murray River - Swan Hill	North West	Swan Hill RC			
113			103			Mallee		21503140510	2140510	Swan Hill Region	Murray River - Swan Hill	North West	Swan Hill RC			
208			192			Mallee		21503140511	2140511	Swan Hill Region	Murray River - Swan Hill	North West	Swan Hill RC			
202			205			Mallee		21503140512	2140512	Swan Hill Region	Murray River - Swan Hill	North West	Swan Hill RC			
187			165			Mallee		21503140513	2140513	Swan Hill Region	Murray River - Swan Hill	North West	Swan Hill RC			
196			201			Mallee		21503140514	2140514	Swan Hill Region	Murray River - Swan Hill	North West	Swan Hill RC			
279			271			Mallee		21503140515	2140515	Swan Hill Region	Murray River - Swan Hill	North West	Swan Hill RC			
185			176			Mallee		21503140516	2140516	Swan Hill Region	Murray River - Swan Hill	North West	Swan Hill RC			
137			120			Mallee		21503140517	2140517	Swan Hill Region	Murray River - Swan Hill	North West	Swan Hill RC			
267			260			Mallee		21503140518	2140518	Swan Hill Region	Murray River - Swan Hill	North West	Swan Hill RC			
226			219			Mallee		21503140519	2140519	Swan Hill Region	Murray River - Swan Hill	North West	Swan Hill RC			
235			223			Mallee		21503140520	2140520	Swan Hill Region	Murray River - Swan Hill	North West	Swan Hill RC			
261			263			Mallee		21503140521	2140521	Swan Hill Region	Murray River - Swan Hill	North West	Swan Hill RC			
117			118			Mallee		21503140522	2140522	Swan Hill Region	Murray River - Swan Hill	North West	Swan Hill RC			
108	4,452	113,801	106	4,269	113,046	Mallee		21503140523	2140523	Swan Hill Region	Murray River - Swan Hill	North West	Swan Hill RC			
MARIBYRNONG																
10,734	10,734		11,596	11,596		Maribyrnong		20603111301-32	2111301-32	Ascot Vale	Essendon	Melbourne - Inner	Moonee Valley C			
20,484	20,484		22,293	22,293		Maribyrnong		20603111401-61	2111401-61	Essendon - Aberfeldie	Essendon	Melbourne - Inner	Moonee Valley C			
6,339	6,339		6,670	6,670		Maribyrnong		20603111501-24	2111501-24	Flemington	Essendon	Melbourne - Inner	Moonee Valley C			
11,033	11,033		11,736	11,736		Maribyrnong		20603111601-32	2111601-32	Moonee Ponds	Essendon	Melbourne - Inner	Moonee Valley C			
42	42		42	42		Maribyrnong		20604112001	2112001	Flemington Racecourse	Melbourne City	Melbourne - Inner	Melbourne C			
15			14			Melbourne	Maribyrnong	20604112101	2112101	Kensington (Vic.)	Melbourne City	Melbourne - Inner	Melbourne C			

4,251,806	4,251,806	4,251,806	4,567,191	4,567,191	4,567,191									
Curr. Enrol. 15/7/20: 4,251,806			Proj. Enrol. 26/1/25: 4,567,191				If Changed	SA1_MAINCODE_2016	SA1_7DIGITCODE_2016	SA2_NAME_2016	SA3_NAME_2016	SA4_NAME_2016	LGA	
SA1	SA2	CED	SA1	SA2	CED	Current CED	Proposed CED							
354			377			Melbourne	Maribyrnong	20604112102	2112102	Kensington (Vic.)	Melbourne City	Melbourne - Inner	Melbourne C	
464			489			Melbourne	Maribyrnong	20604112103	2112103	Kensington (Vic.)	Melbourne City	Melbourne - Inner	Melbourne C	
289			309			Melbourne	Maribyrnong	20604112104	2112104	Kensington (Vic.)	Melbourne City	Melbourne - Inner	Melbourne C	
474			508			Melbourne	Maribyrnong	20604112105	2112105	Kensington (Vic.)	Melbourne City	Melbourne - Inner	Melbourne C	
9			10			Melbourne	Maribyrnong	20604112105	2112105	Kensington (Vic.)	Melbourne City	Melbourne - Inner	Moonee Valley C	
0			0			Melbourne	Maribyrnong	20604112106	2112106	Kensington (Vic.)	Melbourne City	Melbourne - Inner	Melbourne C	
342			366			Melbourne	Maribyrnong	20604112108	2112108	Kensington (Vic.)	Melbourne City	Melbourne - Inner	Melbourne C	
315			321			Melbourne	Maribyrnong	20604112109	2112109	Kensington (Vic.)	Melbourne City	Melbourne - Inner	Melbourne C	
293			308			Melbourne	Maribyrnong	20604112110	2112110	Kensington (Vic.)	Melbourne City	Melbourne - Inner	Melbourne C	
0			0			Maribyrnong		20604112111	2112111	Kensington (Vic.)	Melbourne City	Melbourne - Inner	Melbourne C	
245			260			Melbourne	Maribyrnong	20604112112	2112112	Kensington (Vic.)	Melbourne City	Melbourne - Inner	Melbourne C	
292			314			Melbourne	Maribyrnong	20604112113	2112113	Kensington (Vic.)	Melbourne City	Melbourne - Inner	Melbourne C	
241			256			Melbourne	Maribyrnong	20604112114	2112114	Kensington (Vic.)	Melbourne City	Melbourne - Inner	Melbourne C	
447			489			Melbourne	Maribyrnong	20604112115	2112115	Kensington (Vic.)	Melbourne City	Melbourne - Inner	Melbourne C	
249			272			Melbourne	Maribyrnong	20604112116	2112116	Kensington (Vic.)	Melbourne City	Melbourne - Inner	Melbourne C	
344			363			Melbourne	Maribyrnong	20604112118	2112118	Kensington (Vic.)	Melbourne City	Melbourne - Inner	Melbourne C	
576			603			Melbourne	Maribyrnong	20604112119	2112119	Kensington (Vic.)	Melbourne City	Melbourne - Inner	Melbourne C	
122			127			Melbourne	Maribyrnong	20604112121	2112121	Kensington (Vic.)	Melbourne City	Melbourne - Inner	Melbourne C	
379			406			Melbourne	Maribyrnong	20604112122	2112122	Kensington (Vic.)	Melbourne City	Melbourne - Inner	Melbourne C	
454			466			Melbourne	Maribyrnong	20604112123	2112123	Kensington (Vic.)	Melbourne City	Melbourne - Inner	Melbourne C	
221			224			Melbourne	Maribyrnong	20604112124	2112124	Kensington (Vic.)	Melbourne City	Melbourne - Inner	Melbourne C	
410			430			Melbourne	Maribyrnong	20604112125	2112125	Kensington (Vic.)	Melbourne City	Melbourne - Inner	Melbourne C	
183			196			Melbourne	Maribyrnong	20604112126	2112126	Kensington (Vic.)	Melbourne City	Melbourne - Inner	Melbourne C	
327			347			Melbourne	Maribyrnong	20604112127	2112127	Kensington (Vic.)	Melbourne City	Melbourne - Inner	Melbourne C	
266			276			Melbourne	Maribyrnong	20604112128	2112128	Kensington (Vic.)	Melbourne City	Melbourne - Inner	Melbourne C	
339	7,650		347	8,078		Melbourne	Maribyrnong	20604112129	2112129	Kensington (Vic.)	Melbourne City	Melbourne - Inner	Melbourne C	
188			204			Melbourne	Maribyrnong	20604112305	2112305	North Melbourne	Melbourne City	Melbourne - Inner	Melbourne C	
240			276			Melbourne	Maribyrnong	20604112306	2112306	North Melbourne	Melbourne City	Melbourne - Inner	Melbourne C	
197			217			Melbourne	Maribyrnong	20604112307	2112307	North Melbourne	Melbourne City	Melbourne - Inner	Melbourne C	
266			305			Melbourne	Maribyrnong	20604112309	2112309	North Melbourne	Melbourne City	Melbourne - Inner	Melbourne C	
135			152			Melbourne	Maribyrnong	20604112310	2112310	North Melbourne	Melbourne City	Melbourne - Inner	Melbourne C	
298			345			Melbourne	Maribyrnong	20604112311	2112311	North Melbourne	Melbourne City	Melbourne - Inner	Melbourne C	
397			472			Melbourne	Maribyrnong	20604112312	2112312	North Melbourne	Melbourne City	Melbourne - Inner	Melbourne C	
278			313			Melbourne	Maribyrnong	20604112319	2112319	North Melbourne	Melbourne City	Melbourne - Inner	Melbourne C	
272			318			Melbourne	Maribyrnong	20604112320	2112320	North Melbourne	Melbourne City	Melbourne - Inner	Melbourne C	
247			296			Melbourne	Maribyrnong	20604112321	2112321	North Melbourne	Melbourne City	Melbourne - Inner	Melbourne C	
291			324			Melbourne	Maribyrnong	20604112322	2112322	North Melbourne	Melbourne City	Melbourne - Inner	Melbourne C	
111			127			Melbourne	Maribyrnong	20604112323	2112323	North Melbourne	Melbourne City	Melbourne - Inner	Melbourne C	
582			623			Melbourne	Maribyrnong	20604112324	2112324	North Melbourne	Melbourne City	Melbourne - Inner	Melbourne C	
353			417			Melbourne	Maribyrnong	20604112325	2112325	North Melbourne	Melbourne City	Melbourne - Inner	Melbourne C	
162			186			Melbourne	Maribyrnong	20604112326	2112326	North Melbourne	Melbourne City	Melbourne - Inner	Melbourne C	
336			374			Melbourne	Maribyrnong	20604112335	2112335	North Melbourne	Melbourne City	Melbourne - Inner	Melbourne C	
436			495			Melbourne	Maribyrnong	20604112337	2112337	North Melbourne	Melbourne City	Melbourne - Inner	Melbourne C	
216	5,005		244	5,688		Melbourne	Maribyrnong	20604112338	2112338	North Melbourne	Melbourne City	Melbourne - Inner	Melbourne C	
10			10			Melbourne	Maribyrnong	20604112401	2112401	Parkville	Melbourne City	Melbourne - Inner	Melbourne C	
226			241			Melbourne	Maribyrnong	20604112402	2112402	Parkville	Melbourne City	Melbourne - Inner	Melbourne C	
8			9			Melbourne	Maribyrnong	20604112403	2112403	Parkville	Melbourne City	Melbourne - Inner	Melbourne C	
177			191			Melbourne	Maribyrnong	20604112404	2112404	Parkville	Melbourne City	Melbourne - Inner	Melbourne C	
183			188			Melbourne	Maribyrnong	20604112406	2112406	Parkville	Melbourne City	Melbourne - Inner	Melbourne C	
266			302			Melbourne	Maribyrnong	20604112409	2112409	Parkville	Melbourne City	Melbourne - Inner	Melbourne C	
160			173			Melbourne	Maribyrnong	20604112410	2112410	Parkville	Melbourne City	Melbourne - Inner	Melbourne C	
308			334			Melbourne	Maribyrnong	20604112413	2112413	Parkville	Melbourne City	Melbourne - Inner	Melbourne C	
518			587			Melbourne	Maribyrnong	20604112414	2112414	Parkville	Melbourne City	Melbourne - Inner	Melbourne C	
240			253			Melbourne	Maribyrnong	20604112415	2112415	Parkville	Melbourne City	Melbourne - Inner	Melbourne C	
144			145			Melbourne	Maribyrnong	20604112416	2112416	Parkville	Melbourne City	Melbourne - Inner	Melbourne C	
217			231			Melbourne	Maribyrnong	20604112417	2112417	Parkville	Melbourne City	Melbourne - Inner	Melbourne C	
313	2,770		346	3,010		Melbourne	Maribyrnong	20604112418	2112418	Parkville	Melbourne City	Melbourne - Inner	Melbourne C	
5,897	5,897		6,306	6,306		Maribyrnong		21001122601-17	2122601-17	Airport West	Keilor	Melbourne - North West	Moonee Valley C	

4,251,806	4,251,806	4,251,806	4,567,191	4,567,191	4,567,191									
Curr. Enrol. 15/7/20: 4,251,806			Proj. Enrol. 26/1/25: 4,567,191				If Changed							
SA1	SA2	CED	SA1	SA2	CED	Current CED	Proposed CED	SA1_MAINCODE_2016	SA1_7DIGITCODE_2016	SA2_NAME_2016	SA3_NAME_2016	SA4_NAME_2016	LGA	
3	3		3	3		Maribyrnong		21001122701	2122701	Essendon Airport	Keilor	Melbourne - North West	Moonee Valley C	
8			8			Calwell	Maribyrnong	21001122804	2122804	Keilor	Keilor	Melbourne - North West	Brimbank C	
0			0			Maribyrnong		21001122804	2122804	Keilor	Keilor	Melbourne - North West	Brimbank C	
9			9			Calwell	Maribyrnong	21001122805	2122805	Keilor	Keilor	Melbourne - North West	Hume C	
363			365			Calwell	Maribyrnong	21001122806	2122806	Keilor	Keilor	Melbourne - North West	Brimbank C	
289			285			Calwell	Maribyrnong	21001122807	2122807	Keilor	Keilor	Melbourne - North West	Brimbank C	
290			298			Calwell	Maribyrnong	21001122808	2122808	Keilor	Keilor	Melbourne - North West	Brimbank C	
259			267			Calwell	Maribyrnong	21001122809	2122809	Keilor	Keilor	Melbourne - North West	Brimbank C	
425			431			Calwell	Maribyrnong	21001122810	2122810	Keilor	Keilor	Melbourne - North West	Brimbank C	
429			437			Calwell	Maribyrnong	21001122811	2122811	Keilor	Keilor	Melbourne - North West	Brimbank C	
2			2			Maribyrnong		21001122812	2122812	Keilor	Keilor	Melbourne - North West	Brimbank C	
16			16			Maribyrnong		21001122818	2122818	Keilor	Keilor	Melbourne - North West	Brimbank C	
11	2,101		11	2,129		Calwell	Maribyrnong	21001122825	2122825	Keilor	Keilor	Melbourne - North West	Brimbank C	
19,778	19,778		20,523	20,523		Maribyrnong		21001122901-64	2122901-64	Keilor East	Keilor	Melbourne - North West	Moonee Valley C	
5,353	5,353		5,873	5,873		Maribyrnong		21001123001-17	2123001-17	Niddrie - Essendon West	Keilor	Melbourne - North West	Moonee Valley C	
7,405	7,405		8,031	8,031		Maribyrnong		21001123101-22	2123101-22	Strathmore	Keilor	Melbourne - North West	Moonee Valley C	
0	0		0	0		Maribyrnong		21003143809	2143809	Glenroy	Moreland - North	Melbourne - North West	Moreland C	
358			383			Maribyrnong		21003143901	2143901	Gowanbrae	Moreland - North	Melbourne - North West	Moreland C	
640			700			Maribyrnong		21003143902	2143902	Gowanbrae	Moreland - North	Melbourne - North West	Moreland C	
274			279			Maribyrnong		21003143903	2143903	Gowanbrae	Moreland - North	Melbourne - North West	Moreland C	
0			0			Maribyrnong		21003143904	2143904	Gowanbrae	Moreland - North	Melbourne - North West	Moreland C	
243			257			Maribyrnong		21003143905	2143905	Gowanbrae	Moreland - North	Melbourne - North West	Moreland C	
342			351			Maribyrnong		21003143906	2143906	Gowanbrae	Moreland - North	Melbourne - North West	Moreland C	
345	2,202	106,796	372	2,342	114,320	Maribyrnong		21003143907	2143907	Gowanbrae	Moreland - North	Melbourne - North West	Moreland C	

MCEWEN

380			415			Bendigo	McEwen	20202103004	2103004	Kyneton	Heathcote - Castlemaine - Kyneton	Bendigo	Macedon Ranges S
233			265			Bendigo	McEwen	20202103005	2103005	Kyneton	Heathcote - Castlemaine - Kyneton	Bendigo	Macedon Ranges S
173			186			Bendigo	McEwen	20202103008	2103008	Kyneton	Heathcote - Castlemaine - Kyneton	Bendigo	Macedon Ranges S
299	1,085		324	1,190		Bendigo	McEwen	20202103009	2103009	Kyneton	Heathcote - Castlemaine - Kyneton	Bendigo	Macedon Ranges S
482			521			Bendigo	McEwen	20202103101	2103101	Woodend	Heathcote - Castlemaine - Kyneton	Bendigo	Macedon Ranges S
649			736			Bendigo	McEwen	20202103102	2103102	Woodend	Heathcote - Castlemaine - Kyneton	Bendigo	Macedon Ranges S
385			421			Bendigo	McEwen	20202103103	2103103	Woodend	Heathcote - Castlemaine - Kyneton	Bendigo	Macedon Ranges S
2			2			McEwen		20202103103	2103103	Woodend	Heathcote - Castlemaine - Kyneton	Bendigo	Macedon Ranges S
372			437			Bendigo	McEwen	20202103104	2103104	Woodend	Heathcote - Castlemaine - Kyneton	Bendigo	Macedon Ranges S
424			472			Bendigo	McEwen	20202103105	2103105	Woodend	Heathcote - Castlemaine - Kyneton	Bendigo	Macedon Ranges S
275			312			Bendigo	McEwen	20202103106	2103106	Woodend	Heathcote - Castlemaine - Kyneton	Bendigo	Macedon Ranges S
393			407			Bendigo	McEwen	20202103107	2103107	Woodend	Heathcote - Castlemaine - Kyneton	Bendigo	Macedon Ranges S
135			165			Bendigo	McEwen	20202103108	2103108	Woodend	Heathcote - Castlemaine - Kyneton	Bendigo	Macedon Ranges S
223			240			Bendigo	McEwen	20202103109	2103109	Woodend	Heathcote - Castlemaine - Kyneton	Bendigo	Macedon Ranges S
258			280			Bendigo	McEwen	20202103110	2103110	Woodend	Heathcote - Castlemaine - Kyneton	Bendigo	Macedon Ranges S
0			0			McEwen		20202103110	2103110	Woodend	Heathcote - Castlemaine - Kyneton	Bendigo	Macedon Ranges S
366			410			Bendigo	McEwen	20202103111	2103111	Woodend	Heathcote - Castlemaine - Kyneton	Bendigo	Macedon Ranges S
216			235			Bendigo	McEwen	20202103112	2103112	Woodend	Heathcote - Castlemaine - Kyneton	Bendigo	Macedon Ranges S
333			370			Bendigo	McEwen	20202103113	2103113	Woodend	Heathcote - Castlemaine - Kyneton	Bendigo	Macedon Ranges S
237			263			Bendigo	McEwen	20202103114	2103114	Woodend	Heathcote - Castlemaine - Kyneton	Bendigo	Macedon Ranges S
409			462			Bendigo	McEwen	20202103115	2103115	Woodend	Heathcote - Castlemaine - Kyneton	Bendigo	Macedon Ranges S
372	5,531		409	6,142		Bendigo	McEwen	20202103116	2103116	Woodend	Heathcote - Castlemaine - Kyneton	Bendigo	Macedon Ranges S
324			393			McEwen		20401105601	2105601	Kilmore - Broadford	Upper Goulburn Valley	Hume	Mitchell S
1,116			1,435			McEwen		20401105602	2105602	Kilmore - Broadford	Upper Goulburn Valley	Hume	Mitchell S
367			433			McEwen		20401105608	2105608	Kilmore - Broadford	Upper Goulburn Valley	Hume	Mitchell S
507			596			McEwen		20401105609	2105609	Kilmore - Broadford	Upper Goulburn Valley	Hume	Mitchell S
329			405			McEwen		20401105610	2105610	Kilmore - Broadford	Upper Goulburn Valley	Hume	Mitchell S
354			405			McEwen		20401105614	2105614	Kilmore - Broadford	Upper Goulburn Valley	Hume	Mitchell S
332			386			McEwen		20401105616	2105616	Kilmore - Broadford	Upper Goulburn Valley	Hume	Mitchell S
755			861			McEwen		20401105617	2105617	Kilmore - Broadford	Upper Goulburn Valley	Hume	Mitchell S
363			422			McEwen		20401105619	2105619	Kilmore - Broadford	Upper Goulburn Valley	Hume	Mitchell S
451			502			McEwen		20401105620	2105620	Kilmore - Broadford	Upper Goulburn Valley	Hume	Mitchell S

4,251,806	4,251,806	4,251,806	4,567,191	4,567,191	4,567,191										
Curr. Enrol. 15/7/20: 4,251,806			Proj. Enrol. 26/1/25: 4,567,191				If Changed								
SA1	SA2	CED	SA1	SA2	CED	Current CED	Proposed CED	SA1_MAINCODE_2016	SA1_7DIGITCODE_2016	SA2_NAME_2016	SA3_NAME_2016	SA4_NAME_2016	SA4_NAME_2016	LGA	
292			397			McEwen		20401105621	2105621	Kilmore - Broadford	Upper Goulburn Valley	Hume		Mitchell S	
257			305			McEwen		20401105624	2105624	Kilmore - Broadford	Upper Goulburn Valley	Hume		Mitchell S	
322			340			McEwen		20401105628	2105628	Kilmore - Broadford	Upper Goulburn Valley	Hume		Mitchell S	
150			201			McEwen		20401105629	2105629	Kilmore - Broadford	Upper Goulburn Valley	Hume		Mitchell S	
337			432			McEwen		20401105630	2105630	Kilmore - Broadford	Upper Goulburn Valley	Hume		Mitchell S	
196			234			McEwen		20401105631	2105631	Kilmore - Broadford	Upper Goulburn Valley	Hume		Mitchell S	
340			387			McEwen		20401105632	2105632	Kilmore - Broadford	Upper Goulburn Valley	Hume		Mitchell S	
297	7,089		333	8,467		McEwen		20401105633	2105633	Kilmore - Broadford	Upper Goulburn Valley	Hume		Mitchell S	
0	0		0	0		McEwen		20401106207	2106207	Yea	Upper Goulburn Valley	Hume		Mitchell S	
2,703	2,703		2,764	2,764		McEwen		20903121001-10	2121001-10	Hurstbridge	Nilumbik - Kinglake	Melbourne - North East		Nilumbik S	
4,036	4,036		4,252	4,252		McEwen		20903121201-20	2121201-20	Panton Hill - St Andrews	Nilumbik - Kinglake	Melbourne - North East		Nilumbik S	
192			206			McEwen		20903121320	2121320	Plenty - Yarrambat	Nilumbik - Kinglake	Melbourne - North East		Nilumbik S	
159			162			McEwen		20903121321	2121321	Plenty - Yarrambat	Nilumbik - Kinglake	Melbourne - North East		Nilumbik S	
164			168			McEwen		20903121322	2121322	Plenty - Yarrambat	Nilumbik - Kinglake	Melbourne - North East		Nilumbik S	
271			279			McEwen		20903121323	2121323	Plenty - Yarrambat	Nilumbik - Kinglake	Melbourne - North East		Nilumbik S	
217			228			McEwen		20903121324	2121324	Plenty - Yarrambat	Nilumbik - Kinglake	Melbourne - North East		Nilumbik S	
273	1,276		305	1,348		McEwen		20903121325	2121325	Plenty - Yarrambat	Nilumbik - Kinglake	Melbourne - North East		Nilumbik S	
241			259			Jagajaga	McEwen	20903121503	2121503	Wattle Glen - Diamond Creek	Nilumbik - Kinglake	Melbourne - North East		Nilumbik S	
327			335			Jagajaga	McEwen	20903121511	2121511	Wattle Glen - Diamond Creek	Nilumbik - Kinglake	Melbourne - North East		Nilumbik S	
37			41			Jagajaga	McEwen	20903121515	2121515	Wattle Glen - Diamond Creek	Nilumbik - Kinglake	Melbourne - North East		Nilumbik S	
317			333			Jagajaga	McEwen	20903121532	2121532	Wattle Glen - Diamond Creek	Nilumbik - Kinglake	Melbourne - North East		Nilumbik S	
261			283			Jagajaga	McEwen	20903121535	2121535	Wattle Glen - Diamond Creek	Nilumbik - Kinglake	Melbourne - North East		Nilumbik S	
238	1,421		244	1,495		Jagajaga	McEwen	20903121536	2121536	Wattle Glen - Diamond Creek	Nilumbik - Kinglake	Melbourne - North East		Nilumbik S	
15,882	15,882		20,586	20,586		McEwen		20904143001-43	2143001-43	Doreen	Whittlesea - Wallan	Melbourne - North East		Whittlesea C	
246			396			McEwen		20904143401	2143401	Mernda	Whittlesea - Wallan	Melbourne - North East		Whittlesea C	
481			674			McEwen		20904143402	2143402	Mernda	Whittlesea - Wallan	Melbourne - North East		Whittlesea C	
660			854			McEwen		20904143403	2143403	Mernda	Whittlesea - Wallan	Melbourne - North East		Whittlesea C	
343			430			McEwen		20904143404	2143404	Mernda	Whittlesea - Wallan	Melbourne - North East		Whittlesea C	
419			520			McEwen		20904143407	2143407	Mernda	Whittlesea - Wallan	Melbourne - North East		Whittlesea C	
311			376			McEwen		20904143408	2143408	Mernda	Whittlesea - Wallan	Melbourne - North East		Whittlesea C	
50			50			McEwen		20904143410	2143410	Mernda	Whittlesea - Wallan	Melbourne - North East		Whittlesea C	
394			626			McEwen		20904143412	2143412	Mernda	Whittlesea - Wallan	Melbourne - North East		Whittlesea C	
312			447			McEwen		20904143415	2143415	Mernda	Whittlesea - Wallan	Melbourne - North East		Whittlesea C	
596			875			McEwen		20904143416	2143416	Mernda	Whittlesea - Wallan	Melbourne - North East		Whittlesea C	
378			466			McEwen		20904143418	2143418	Mernda	Whittlesea - Wallan	Melbourne - North East		Whittlesea C	
405			569			McEwen		20904143421	2143421	Mernda	Whittlesea - Wallan	Melbourne - North East		Whittlesea C	
1,860			2,727			McEwen		20904143429	2143429	Mernda	Whittlesea - Wallan	Melbourne - North East		Whittlesea C	
144	6,599		183	9,193		McEwen		20904143430	2143430	Mernda	Whittlesea - Wallan	Melbourne - North East		Whittlesea C	
13,349	13,349		15,808	15,808		McEwen		20904122401-31	2122401-31	Wallan	Whittlesea - Wallan	Melbourne - North East		Mitchell S	
6,337	6,337		6,820	6,820		McEwen		20904122501-21	2122501-21	Whittlesea	Whittlesea - Wallan	Melbourne - North East		Whittlesea C	
463	463		733	733		McEwen		20904143703	2143703	Wollert	Whittlesea - Wallan	Melbourne - North East		Whittlesea C	
9,896	9,896		10,561	10,561		McEwen		21002123201-32	2123201-32	Gisborne	Macedon Ranges	Melbourne - North West		Macedon Ranges S	
2,532	2,532		2,591	2,591		McEwen		21002123301-10	2123301-10	Macedon	Macedon Ranges	Melbourne - North West		Macedon Ranges S	
3,202	3,202		3,441	3,441		McEwen		21002123401-09	2123401-09	Riddells Creek	Macedon Ranges	Melbourne - North West		Macedon Ranges S	
323			347			McEwen		21002123501	2123501	Romsey	Macedon Ranges	Melbourne - North West		Macedon Ranges S	
219			246			McEwen		21002123502	2123502	Romsey	Macedon Ranges	Melbourne - North West		Macedon Ranges S	
347			378			McEwen		21002123503	2123503	Romsey	Macedon Ranges	Melbourne - North West		Macedon Ranges S	
319			315			McEwen		21002123504	2123504	Romsey	Macedon Ranges	Melbourne - North West		Macedon Ranges S	
400			410			McEwen		21002123505	2123505	Romsey	Macedon Ranges	Melbourne - North West		Macedon Ranges S	
462			516			McEwen		21002123506	2123506	Romsey	Macedon Ranges	Melbourne - North West		Macedon Ranges S	
467			518			McEwen		21002123507	2123507	Romsey	Macedon Ranges	Melbourne - North West		Macedon Ranges S	
239			259			McEwen		21002123508	2123508	Romsey	Macedon Ranges	Melbourne - North West		Macedon Ranges S	
505			537			McEwen		21002123509	2123509	Romsey	Macedon Ranges	Melbourne - North West		Macedon Ranges S	
355			359			McEwen		21002123510	2123510	Romsey	Macedon Ranges	Melbourne - North West		Macedon Ranges S	
444			483			McEwen		21002123511	2123511	Romsey	Macedon Ranges	Melbourne - North West		Macedon Ranges S	
324			354			McEwen		21002123512	2123512	Romsey	Macedon Ranges	Melbourne - North West		Macedon Ranges S	
403			439			McEwen		21002123513	2123513	Romsey	Macedon Ranges	Melbourne - North West		Macedon Ranges S	
272			304			McEwen		21002123514	2123514	Romsey	Macedon Ranges	Melbourne - North West		Macedon Ranges S	

4,251,806	4,251,806	4,251,806	4,567,191	4,567,191	4,567,191										
Curr. Enrol. 15/7/20: 4,251,806			Proj. Enrol. 26/1/25: 4,567,191				If Changed								
SA1	SA2	CED	SA1	SA2	CED	Current CED	Proposed CED	SA1_MAINCODE_2016	SA1_7DIGITCODE_2016	SA2_NAME_2016	SA3_NAME_2016	SA4_NAME_2016	LGA		
206			236			McEwen		21002123515	2123515	Romsey	Macedon Ranges	Melbourne - North West	Macedon Ranges S		
93			103			Bendigo	McEwen	21002123516	2123516	Romsey	Macedon Ranges	Melbourne - North West	Macedon Ranges S		
315			347			McEwen		21002123516	2123516	Romsey	Macedon Ranges	Melbourne - North West	Macedon Ranges S		
273			292			McEwen		21002123517	2123517	Romsey	Macedon Ranges	Melbourne - North West	Macedon Ranges S		
228			249			McEwen		21002123518	2123518	Romsey	Macedon Ranges	Melbourne - North West	Macedon Ranges S		
752			820			McEwen		21002123519	2123519	Romsey	Macedon Ranges	Melbourne - North West	Macedon Ranges S		
0			0			Bendigo	McEwen	21002123520	2123520	Romsey	Macedon Ranges	Melbourne - North West	Macedon Ranges S		
259			271			McEwen		21002123520	2123520	Romsey	Macedon Ranges	Melbourne - North West	Macedon Ranges S		
308	7,513		322	8,105		McEwen		21002123521	2123521	Romsey	Macedon Ranges	Melbourne - North West	Macedon Ranges S		
363	363		372	372		McEwen		21004124004	2124004	Sunbury	Sunbury	Melbourne - North West	Hume C		
274			299			McEwen		21005124620	2124620	Greenvale - Bulla	Tullamarine - Broadmeadows	Melbourne - North West	Hume C		
219			253			McEwen		21005124621	2124621	Greenvale - Bulla	Tullamarine - Broadmeadows	Melbourne - North West	Hume C		
7			9			McEwen		21005124630	2124630	Greenvale - Bulla	Tullamarine - Broadmeadows	Melbourne - North West	Hume C		
1,633	2,133		2,148	2,709		Calwell	McEwen	21005124630	2124630	Greenvale - Bulla	Tullamarine - Broadmeadows	Melbourne - North West	Hume C		
1,462			2,635			Calwell	McEwen	21005144501	2144501	Mickleham - Yuroke	Tullamarine - Broadmeadows	Melbourne - North West	Hume C		
1,418			2,307			Calwell	McEwen	21005144502	2144502	Mickleham - Yuroke	Tullamarine - Broadmeadows	Melbourne - North West	Hume C		
330			505			Calwell	McEwen	21005144503	2144503	Mickleham - Yuroke	Tullamarine - Broadmeadows	Melbourne - North West	Hume C		
3,939			6,786			Calwell	McEwen	21005144504	2144504	Mickleham - Yuroke	Tullamarine - Broadmeadows	Melbourne - North West	Hume C		
392	7,541	98,951	572	12,805	119,382	Calwell	McEwen	21005144505	2144505	Mickleham - Yuroke	Tullamarine - Broadmeadows	Melbourne - North West	Hume C		
MELBOURNE															
7,328	7,328		8,827	8,827		Melbourne		20604111701-36	2111701-36	Carlton	Melbourne City	Melbourne - Inner	Melbourne C		
333			372			Macnamara	Melbourne	20604111801	2111801	Docklands	Melbourne City	Melbourne - Inner	Melbourne C		
557			652			Macnamara	Melbourne	20604111802	2111802	Docklands	Melbourne City	Melbourne - Inner	Melbourne C		
314			347			Melbourne		20604111804	2111804	Docklands	Melbourne City	Melbourne - Inner	Melbourne C		
277			304			Melbourne		20604111805	2111805	Docklands	Melbourne City	Melbourne - Inner	Melbourne C		
122			150			Melbourne		20604111806	2111806	Docklands	Melbourne City	Melbourne - Inner	Melbourne C		
168			202			Melbourne		20604111807	2111807	Docklands	Melbourne City	Melbourne - Inner	Melbourne C		
206			202			Macnamara	Melbourne	20604111808	2111808	Docklands	Melbourne City	Melbourne - Inner	Melbourne C		
510			595			Melbourne		20604111809	2111809	Docklands	Melbourne City	Melbourne - Inner	Melbourne C		
452			527			Melbourne		20604111810	2111810	Docklands	Melbourne City	Melbourne - Inner	Melbourne C		
0			0			Melbourne		20604111811	2111811	Docklands	Melbourne City	Melbourne - Inner	Melbourne C		
476			567			Melbourne		20604111812	2111812	Docklands	Melbourne City	Melbourne - Inner	Melbourne C		
1,038			1,286			Melbourne		20604111813	2111813	Docklands	Melbourne City	Melbourne - Inner	Melbourne C		
487			562			Macnamara	Melbourne	20604111814	2111814	Docklands	Melbourne City	Melbourne - Inner	Melbourne C		
0			0			Melbourne		20604111814	2111814	Docklands	Melbourne City	Melbourne - Inner	Melbourne C		
239			278			Melbourne		20604111815	2111815	Docklands	Melbourne City	Melbourne - Inner	Melbourne C		
118	5,297		140	6,184		Melbourne		20604111816	2111816	Docklands	Melbourne City	Melbourne - Inner	Melbourne C		
3,846	3,846		4,106	4,106		Melbourne		20604111901-15	2111901-15	East Melbourne	Melbourne City	Melbourne - Inner	Melbourne C		
8,884	8,884		10,170	10,170		Melbourne		20604112202-49	2112202-49	Melbourne	Melbourne City	Melbourne - Inner	Melbourne C		
236			262			Melbourne		20604112302	2112302	North Melbourne	Melbourne City	Melbourne - Inner	Melbourne C		
362			400			Melbourne		20604112303	2112303	North Melbourne	Melbourne City	Melbourne - Inner	Melbourne C		
421			496			Melbourne		20604112304	2112304	North Melbourne	Melbourne City	Melbourne - Inner	Melbourne C		
646			756			Melbourne		20604112308	2112308	North Melbourne	Melbourne City	Melbourne - Inner	Melbourne C		
3			3			Melbourne		20604112313	2112313	North Melbourne	Melbourne City	Melbourne - Inner	Melbourne C		
294			336			Melbourne		20604112314	2112314	North Melbourne	Melbourne City	Melbourne - Inner	Melbourne C		
1			1			Melbourne		20604112315	2112315	North Melbourne	Melbourne City	Melbourne - Inner	Melbourne C		
482			545			Melbourne		20604112316	2112316	North Melbourne	Melbourne City	Melbourne - Inner	Melbourne C		
0			0			Melbourne		20604112317	2112317	North Melbourne	Melbourne City	Melbourne - Inner	Melbourne C		
457			519			Melbourne		20604112318	2112318	North Melbourne	Melbourne City	Melbourne - Inner	Melbourne C		
189			225			Melbourne		20604112327	2112327	North Melbourne	Melbourne City	Melbourne - Inner	Melbourne C		
269			313			Melbourne		20604112328	2112328	North Melbourne	Melbourne City	Melbourne - Inner	Melbourne C		
489			560			Melbourne		20604112329	2112329	North Melbourne	Melbourne City	Melbourne - Inner	Melbourne C		
512			603			Melbourne		20604112330	2112330	North Melbourne	Melbourne City	Melbourne - Inner	Melbourne C		
486			584			Melbourne		20604112331	2112331	North Melbourne	Melbourne City	Melbourne - Inner	Melbourne C		
586			678			Melbourne		20604112332	2112332	North Melbourne	Melbourne City	Melbourne - Inner	Melbourne C		
70			83			Melbourne		20604112333	2112333	North Melbourne	Melbourne City	Melbourne - Inner	Melbourne C		
382			459			Melbourne		20604112334	2112334	North Melbourne	Melbourne City	Melbourne - Inner	Melbourne C		

4,251,806	4,251,806	4,251,806	4,567,191	4,567,191	4,567,191									
Curr. Enrol. 15/7/20: 4,251,806			Proj. Enrol. 26/1/25: 4,567,191				If Changed							
SA1	SA2	CED	SA1	SA2	CED	Current CED	Proposed CED	SA1_MAINCODE_2016	SA1_7DIGITCODE_2016	SA2_NAME_2016	SA3_NAME_2016	SA4_NAME_2016	LGA	
170			191			Melbourne		20604112336	2112336	North Melbourne	Melbourne City	Melbourne - Inner	Melbourne C	
268			316			Melbourne		20604112339	2112339	North Melbourne	Melbourne City	Melbourne - Inner	Melbourne C	
380	6,703		453	7,783		Melbourne		20604112340	2112340	North Melbourne	Melbourne City	Melbourne - Inner	Melbourne C	
549			587			Melbourne		20604112407	2112407	Parkville	Melbourne City	Melbourne - Inner	Melbourne C	
228			238			Melbourne		20604112411	2112411	Parkville	Melbourne City	Melbourne - Inner	Melbourne C	
275	1,052		291	1,116		Melbourne		20604112412	2112412	Parkville	Melbourne City	Melbourne - Inner	Melbourne C	
313			341			Macnamara	Melbourne	20604112501	2112501	South Yarra - West	Melbourne City	Melbourne - Inner	Melbourne C	
358			401			Macnamara	Melbourne	20604112502	2112502	South Yarra - West	Melbourne City	Melbourne - Inner	Melbourne C	
384			395			Macnamara	Melbourne	20604112503	2112503	South Yarra - West	Melbourne City	Melbourne - Inner	Melbourne C	
234			234			Macnamara	Melbourne	20604112504	2112504	South Yarra - West	Melbourne City	Melbourne - Inner	Melbourne C	
523			564			Macnamara	Melbourne	20604112505	2112505	South Yarra - West	Melbourne City	Melbourne - Inner	Melbourne C	
316			319			Macnamara	Melbourne	20604112506	2112506	South Yarra - West	Melbourne City	Melbourne - Inner	Melbourne C	
543			566			Macnamara	Melbourne	20604112507	2112507	South Yarra - West	Melbourne City	Melbourne - Inner	Melbourne C	
315			340			Macnamara	Melbourne	20604112508	2112508	South Yarra - West	Melbourne City	Melbourne - Inner	Melbourne C	
225			243			Macnamara	Melbourne	20604112509	2112509	South Yarra - West	Melbourne City	Melbourne - Inner	Melbourne C	
353			383			Macnamara	Melbourne	20604112510	2112510	South Yarra - West	Melbourne City	Melbourne - Inner	Melbourne C	
135			161			Macnamara	Melbourne	20604112511	2112511	South Yarra - West	Melbourne City	Melbourne - Inner	Melbourne C	
434			448			Macnamara	Melbourne	20604112512	2112512	South Yarra - West	Melbourne City	Melbourne - Inner	Melbourne C	
231			234			Macnamara	Melbourne	20604112513	2112513	South Yarra - West	Melbourne City	Melbourne - Inner	Melbourne C	
205	4,569		210	4,839		Macnamara	Melbourne	20604112514	2112514	South Yarra - West	Melbourne City	Melbourne - Inner	Melbourne C	
326			363			Macnamara	Melbourne	20604112602	2112602	Southbank	Melbourne City	Melbourne - Inner	Melbourne C	
245			274			Macnamara	Melbourne	20604112603	2112603	Southbank	Melbourne City	Melbourne - Inner	Melbourne C	
207			228			Macnamara	Melbourne	20604112604	2112604	Southbank	Melbourne City	Melbourne - Inner	Melbourne C	
280			304			Macnamara	Melbourne	20604112605	2112605	Southbank	Melbourne City	Melbourne - Inner	Melbourne C	
435			516			Macnamara	Melbourne	20604112606	2112606	Southbank	Melbourne City	Melbourne - Inner	Melbourne C	
423			488			Macnamara	Melbourne	20604112609	2112609	Southbank	Melbourne City	Melbourne - Inner	Melbourne C	
154			183			Macnamara	Melbourne	20604112610	2112610	Southbank	Melbourne City	Melbourne - Inner	Melbourne C	
431			511			Macnamara	Melbourne	20604112611	2112611	Southbank	Melbourne City	Melbourne - Inner	Melbourne C	
0			0			Macnamara	Melbourne	20604112612	2112612	Southbank	Melbourne City	Melbourne - Inner	Melbourne C	
204			231			Macnamara	Melbourne	20604112613	2112613	Southbank	Melbourne City	Melbourne - Inner	Melbourne C	
133			149			Macnamara	Melbourne	20604112614	2112614	Southbank	Melbourne City	Melbourne - Inner	Melbourne C	
217			249			Macnamara	Melbourne	20604112615	2112615	Southbank	Melbourne City	Melbourne - Inner	Melbourne C	
182			205			Macnamara	Melbourne	20604112616	2112616	Southbank	Melbourne City	Melbourne - Inner	Melbourne C	
205			235			Macnamara	Melbourne	20604112617	2112617	Southbank	Melbourne City	Melbourne - Inner	Melbourne C	
447			515			Macnamara	Melbourne	20604112618	2112618	Southbank	Melbourne City	Melbourne - Inner	Melbourne C	
594			747			Macnamara	Melbourne	20604112619	2112619	Southbank	Melbourne City	Melbourne - Inner	Melbourne C	
129			145			Macnamara	Melbourne	20604112620	2112620	Southbank	Melbourne City	Melbourne - Inner	Melbourne C	
19			23			Macnamara	Melbourne	20604112622	2112622	Southbank	Melbourne City	Melbourne - Inner	Melbourne C	
149			196			Macnamara	Melbourne	20604112623	2112623	Southbank	Melbourne City	Melbourne - Inner	Melbourne C	
3			3			Macnamara	Melbourne	20604112624	2112624	Southbank	Melbourne City	Melbourne - Inner	Melbourne C	
128			130			Macnamara	Melbourne	20604112625	2112625	Southbank	Melbourne City	Melbourne - Inner	Melbourne C	
700			947			Macnamara	Melbourne	20604112626	2112626	Southbank	Melbourne City	Melbourne - Inner	Melbourne C	
106			118			Macnamara	Melbourne	20604112627	2112627	Southbank	Melbourne City	Melbourne - Inner	Melbourne C	
169			185			Macnamara	Melbourne	20604112628	2112628	Southbank	Melbourne City	Melbourne - Inner	Melbourne C	
828			1,048			Macnamara	Melbourne	20604112629	2112629	Southbank	Melbourne City	Melbourne - Inner	Melbourne C	
117			130			Macnamara	Melbourne	20604112630	2112630	Southbank	Melbourne City	Melbourne - Inner	Melbourne C	
214			235			Macnamara	Melbourne	20604112631	2112631	Southbank	Melbourne City	Melbourne - Inner	Melbourne C	
347			435			Macnamara	Melbourne	20604112632	2112632	Southbank	Melbourne City	Melbourne - Inner	Melbourne C	
463			619			Macnamara	Melbourne	20604112633	2112633	Southbank	Melbourne City	Melbourne - Inner	Melbourne C	
272			325			Macnamara	Melbourne	20604112634	2112634	Southbank	Melbourne City	Melbourne - Inner	Melbourne C	
288	8,415		351	10,088		Macnamara	Melbourne	20604112635	2112635	Southbank	Melbourne City	Melbourne - Inner	Melbourne C	
0			0			Melbourne		20604112701	2112701	West Melbourne	Melbourne City	Melbourne - Inner	Melbourne C	
4	4		4	4		Melbourne		20604112702	2112702	West Melbourne	Melbourne City	Melbourne - Inner	Melbourne C	
0	0		0	0		Macnamara	Melbourne	20605113102	2113102	Port Melbourne Industrial	Port Phillip	Melbourne - Inner	Melbourne C	
6,130	6,130		6,665	6,665		Melbourne		20607113901-11	2113901-11	Abbotsford	Yarra	Melbourne - Inner	Yarra C	
228			238			Melbourne		20607114001	2114001	Carlton North - Princes Hill	Yarra	Melbourne - Inner	Yarra C	
332			336			Melbourne		20607114002	2114002	Carlton North - Princes Hill	Yarra	Melbourne - Inner	Yarra C	
235			237			Melbourne		20607114003	2114003	Carlton North - Princes Hill	Yarra	Melbourne - Inner	Yarra C	

4,251,806			4,251,806			4,251,806			4,567,191			4,567,191			4,567,191		
Curr. Enrol. 15/7/20: 4,251,806			Proj. Enrol. 26/1/25: 4,567,191						If Changed								
SA1	SA2	CED	SA1	SA2	CED	Current CED	Proposed CED	SA1_MAINCODE_2016	SA1_7DIGITCODE_2016	SA2_NAME_2016	SA3_NAME_2016	SA4_NAME_2016	LGA				
236			239			Melbourne		20607114004	2114004	Carlton North - Princes Hill	Yarra	Melbourne - Inner	Yarra C				
225			219			Melbourne		20607114005	2114005	Carlton North - Princes Hill	Yarra	Melbourne - Inner	Yarra C				
304			312			Melbourne		20607114006	2114006	Carlton North - Princes Hill	Yarra	Melbourne - Inner	Yarra C				
297			291			Melbourne		20607114007	2114007	Carlton North - Princes Hill	Yarra	Melbourne - Inner	Yarra C				
403			401			Melbourne		20607114008	2114008	Carlton North - Princes Hill	Yarra	Melbourne - Inner	Yarra C				
348			354			Melbourne		20607114009	2114009	Carlton North - Princes Hill	Yarra	Melbourne - Inner	Yarra C				
364			374			Melbourne		20607114010	2114010	Carlton North - Princes Hill	Yarra	Melbourne - Inner	Yarra C				
278			293			Melbourne		20607114011	2114011	Carlton North - Princes Hill	Yarra	Melbourne - Inner	Yarra C				
252			263			Melbourne		20607114012	2114012	Carlton North - Princes Hill	Yarra	Melbourne - Inner	Yarra C				
3			3			Melbourne		20607114013	2114013	Carlton North - Princes Hill	Yarra	Melbourne - Inner	Melbourne C				
436			453			Melbourne		20607114014	2114014	Carlton North - Princes Hill	Yarra	Melbourne - Inner	Yarra C				
377			380			Melbourne		20607114015	2114015	Carlton North - Princes Hill	Yarra	Melbourne - Inner	Yarra C				
427			442			Melbourne		20607114016	2114016	Carlton North - Princes Hill	Yarra	Melbourne - Inner	Yarra C				
305			318			Melbourne		20607114017	2114017	Carlton North - Princes Hill	Yarra	Melbourne - Inner	Yarra C				
255			254			Melbourne		20607114018	2114018	Carlton North - Princes Hill	Yarra	Melbourne - Inner	Yarra C				
304			309			Melbourne		20607114019	2114019	Carlton North - Princes Hill	Yarra	Melbourne - Inner	Yarra C				
206			208			Melbourne		20607114020	2114020	Carlton North - Princes Hill	Yarra	Melbourne - Inner	Yarra C				
308			312			Melbourne		20607114021	2114021	Carlton North - Princes Hill	Yarra	Melbourne - Inner	Yarra C				
330			327			Melbourne		20607114022	2114022	Carlton North - Princes Hill	Yarra	Melbourne - Inner	Yarra C				
300	6,753		295	6,858		Melbourne		20607114023	2114023	Carlton North - Princes Hill	Yarra	Melbourne - Inner	Yarra C				
6,587	6,587		7,628	7,628		Melbourne		20607114101-14	2114101-14	Collingwood	Yarra	Melbourne - Inner	Yarra C				
7,693	7,693		8,009	8,009		Melbourne		20607114201-23	2114201-23	Fitzroy	Yarra	Melbourne - Inner	Yarra C				
438			465			Melbourne		20607114309	2114309	Fitzroy North	Yarra	Melbourne - Inner	Yarra C				
310			330			Melbourne		20607114310	2114310	Fitzroy North	Yarra	Melbourne - Inner	Yarra C				
381			405			Melbourne		20607114311	2114311	Fitzroy North	Yarra	Melbourne - Inner	Yarra C				
600			639			Melbourne		20607114312	2114312	Fitzroy North	Yarra	Melbourne - Inner	Yarra C				
203			219			Melbourne		20607114313	2114313	Fitzroy North	Yarra	Melbourne - Inner	Yarra C				
522			557			Melbourne		20607114314	2114314	Fitzroy North	Yarra	Melbourne - Inner	Yarra C				
377			398			Melbourne		20607114315	2114315	Fitzroy North	Yarra	Melbourne - Inner	Yarra C				
511			547			Melbourne		20607114316	2114316	Fitzroy North	Yarra	Melbourne - Inner	Yarra C				
422			463			Melbourne		20607114317	2114317	Fitzroy North	Yarra	Melbourne - Inner	Yarra C				
290			317			Melbourne		20607114318	2114318	Fitzroy North	Yarra	Melbourne - Inner	Yarra C				
329			349			Melbourne		20607114319	2114319	Fitzroy North	Yarra	Melbourne - Inner	Yarra C				
259			277			Melbourne		20607114320	2114320	Fitzroy North	Yarra	Melbourne - Inner	Yarra C				
263			282			Melbourne		20607114321	2114321	Fitzroy North	Yarra	Melbourne - Inner	Yarra C				
341			366			Melbourne		20607114322	2114322	Fitzroy North	Yarra	Melbourne - Inner	Yarra C				
415			441			Melbourne		20607114323	2114323	Fitzroy North	Yarra	Melbourne - Inner	Yarra C				
476			502			Melbourne		20607114324	2114324	Fitzroy North	Yarra	Melbourne - Inner	Yarra C				
307			333			Melbourne		20607114325	2114325	Fitzroy North	Yarra	Melbourne - Inner	Yarra C				
251			275			Melbourne		20607114326	2114326	Fitzroy North	Yarra	Melbourne - Inner	Yarra C				
347	7,042		349	7,514		Melbourne		20607114327	2114327	Fitzroy North	Yarra	Melbourne - Inner	Yarra C				
23,551	23,551		25,558	25,558		Melbourne		20607114401-66	2114401-66	Richmond (Vic.)	Yarra	Melbourne - Inner	Yarra C				
354			384			Melbourne		20607114514	2114514	Yarra - North	Yarra	Melbourne - Inner	Yarra C				
332			355			Melbourne		20607114515	2114515	Yarra - North	Yarra	Melbourne - Inner	Yarra C				
236			251			Melbourne		20607114516	2114516	Yarra - North	Yarra	Melbourne - Inner	Yarra C				
246	1,168	105,022	246	1,236	116,585	Melbourne		20607114521	2114521	Yarra - North	Yarra	Melbourne - Inner	Yarra C				
MENZIES																	
8,315	8,315		8,509	8,509		Menzies		20702115601-28	2115601-28	Bulleen	Manningham - West	Melbourne - Inner East	Manningham C				
528			584			Menzies		20702115701	2115701	Doncaster	Manningham - West	Melbourne - Inner East	Manningham C				
185			200			Menzies		20702115702	2115702	Doncaster	Manningham - West	Melbourne - Inner East	Manningham C				
394			427			Menzies		20702115703	2115703	Doncaster	Manningham - West	Melbourne - Inner East	Manningham C				
265			280			Menzies		20702115704	2115704	Doncaster	Manningham - West	Melbourne - Inner East	Manningham C				
255			271			Menzies		20702115705	2115705	Doncaster	Manningham - West	Melbourne - Inner East	Manningham C				
298			317			Menzies		20702115706	2115706	Doncaster	Manningham - West	Melbourne - Inner East	Manningham C				
368			400			Menzies		20702115707	2115707	Doncaster	Manningham - West	Melbourne - Inner East	Manningham C				
453			580			Menzies		20702115708	2115708	Doncaster	Manningham - West	Melbourne - Inner East	Manningham C				
274			311			Menzies		20702115709	2115709	Doncaster	Manningham - West	Melbourne - Inner East	Manningham C				

4,251,806	4,251,806	4,251,806	4,567,191	4,567,191	4,567,191									
Curr. Enrol. 15/7/20: 4,251,806			Proj. Enrol. 26/1/25: 4,567,191				If Changed							
SA1	SA2	CED	SA1	SA2	CED	Current CED	Proposed CED	SA1_MAINCODE_2016	SA1_7DIGITCODE_2016	SA2_NAME_2016	SA3_NAME_2016	SA4_NAME_2016	LGA	
392			451			Menzies		20702115710	2115710	Doncaster	Manningham - West	Melbourne - Inner East	Manningham C	
268			318			Menzies		20702115711	2115711	Doncaster	Manningham - West	Melbourne - Inner East	Manningham C	
390			436			Menzies		20702115712	2115712	Doncaster	Manningham - West	Melbourne - Inner East	Manningham C	
438			590			Menzies		20702115713	2115713	Doncaster	Manningham - West	Melbourne - Inner East	Manningham C	
203			222			Menzies		20702115714	2115714	Doncaster	Manningham - West	Melbourne - Inner East	Manningham C	
402			470			Menzies		20702115715	2115715	Doncaster	Manningham - West	Melbourne - Inner East	Manningham C	
441			496			Menzies		20702115716	2115716	Doncaster	Manningham - West	Melbourne - Inner East	Manningham C	
314			345			Menzies		20702115717	2115717	Doncaster	Manningham - West	Melbourne - Inner East	Manningham C	
232			257			Menzies		20702115718	2115718	Doncaster	Manningham - West	Melbourne - Inner East	Manningham C	
419			426			Menzies		20702115719	2115719	Doncaster	Manningham - West	Melbourne - Inner East	Manningham C	
247			295			Menzies		20702115720	2115720	Doncaster	Manningham - West	Melbourne - Inner East	Manningham C	
228			280			Menzies		20702115721	2115721	Doncaster	Manningham - West	Melbourne - Inner East	Manningham C	
180			219			Menzies		20702115722	2115722	Doncaster	Manningham - West	Melbourne - Inner East	Manningham C	
262			310			Menzies		20702115723	2115723	Doncaster	Manningham - West	Melbourne - Inner East	Manningham C	
295			314			Menzies		20702115724	2115724	Doncaster	Manningham - West	Melbourne - Inner East	Manningham C	
323			334			Menzies		20702115725	2115725	Doncaster	Manningham - West	Melbourne - Inner East	Manningham C	
291			315			Menzies		20702115726	2115726	Doncaster	Manningham - West	Melbourne - Inner East	Manningham C	
232			251			Menzies		20702115727	2115727	Doncaster	Manningham - West	Melbourne - Inner East	Manningham C	
180			207			Menzies		20702115728	2115728	Doncaster	Manningham - West	Melbourne - Inner East	Manningham C	
298			317			Menzies		20702115729	2115729	Doncaster	Manningham - West	Melbourne - Inner East	Manningham C	
229			251			Menzies		20702115730	2115730	Doncaster	Manningham - West	Melbourne - Inner East	Manningham C	
341			404			Menzies		20702115731	2115731	Doncaster	Manningham - West	Melbourne - Inner East	Manningham C	
366			400			Menzies		20702115732	2115732	Doncaster	Manningham - West	Melbourne - Inner East	Manningham C	
429			466			Menzies		20702115733	2115733	Doncaster	Manningham - West	Melbourne - Inner East	Manningham C	
378			449			Menzies		20702115734	2115734	Doncaster	Manningham - West	Melbourne - Inner East	Manningham C	
246			272			Menzies		20702115735	2115735	Doncaster	Manningham - West	Melbourne - Inner East	Manningham C	
244			267			Menzies		20702115736	2115736	Doncaster	Manningham - West	Melbourne - Inner East	Manningham C	
371			387			Menzies		20702115737	2115737	Doncaster	Manningham - West	Melbourne - Inner East	Manningham C	
260			288			Menzies		20702115738	2115738	Doncaster	Manningham - West	Melbourne - Inner East	Manningham C	
216			231			Menzies		20702115739	2115739	Doncaster	Manningham - West	Melbourne - Inner East	Manningham C	
169			190			Menzies		20702115740	2115740	Doncaster	Manningham - West	Melbourne - Inner East	Manningham C	
305			328			Menzies		20702115741	2115741	Doncaster	Manningham - West	Melbourne - Inner East	Manningham C	
295			308			Menzies		20702115742	2115742	Doncaster	Manningham - West	Melbourne - Inner East	Manningham C	
727			828			Menzies		20702115743	2115743	Doncaster	Manningham - West	Melbourne - Inner East	Manningham C	
651			752			Menzies		20702115744	2115744	Doncaster	Manningham - West	Melbourne - Inner East	Manningham C	
223			244			Menzies		20702115745	2115745	Doncaster	Manningham - West	Melbourne - Inner East	Manningham C	
296	14,801		344	16,632		Menzies		20702115746	2115746	Doncaster	Manningham - West	Melbourne - Inner East	Manningham C	
10,487	10,487		10,890	10,890		Menzies		20702142401-34	2142401-34	Doncaster East (North)	Manningham - West	Melbourne - Inner East	Manningham C	
9,054	9,054		9,543	9,543		Menzies		20702142501-35	2142501-35	Doncaster East (South)	Manningham - West	Melbourne - Inner East	Manningham C	
12,108	12,108		12,086	12,086		Menzies		20702115901-44	2115901-44	Templestowe	Manningham - West	Melbourne - Inner East	Manningham C	
9,671	9,671		9,772	9,772		Menzies		20702116001-33	2116001-33	Templestowe Lower	Manningham - West	Melbourne - Inner East	Manningham C	
209			232			Chisholm	Menzies	20703116101	2116101	Blackburn	Whitehorse - West	Melbourne - Inner East	Whitehorse C	
304			314			Chisholm	Menzies	20703116102	2116102	Blackburn	Whitehorse - West	Melbourne - Inner East	Whitehorse C	
340			364			Chisholm	Menzies	20703116103	2116103	Blackburn	Whitehorse - West	Melbourne - Inner East	Whitehorse C	
265			294			Chisholm	Menzies	20703116104	2116104	Blackburn	Whitehorse - West	Melbourne - Inner East	Whitehorse C	
410			442			Chisholm	Menzies	20703116105	2116105	Blackburn	Whitehorse - West	Melbourne - Inner East	Whitehorse C	
305			320			Chisholm	Menzies	20703116106	2116106	Blackburn	Whitehorse - West	Melbourne - Inner East	Whitehorse C	
315			347			Chisholm	Menzies	20703116107	2116107	Blackburn	Whitehorse - West	Melbourne - Inner East	Whitehorse C	
237			254			Chisholm	Menzies	20703116108	2116108	Blackburn	Whitehorse - West	Melbourne - Inner East	Whitehorse C	
331			354			Chisholm	Menzies	20703116109	2116109	Blackburn	Whitehorse - West	Melbourne - Inner East	Whitehorse C	
211			250			Chisholm	Menzies	20703116110	2116110	Blackburn	Whitehorse - West	Melbourne - Inner East	Whitehorse C	
401			436			Chisholm	Menzies	20703116111	2116111	Blackburn	Whitehorse - West	Melbourne - Inner East	Whitehorse C	
312			401			Chisholm	Menzies	20703116112	2116112	Blackburn	Whitehorse - West	Melbourne - Inner East	Whitehorse C	
172			182			Chisholm	Menzies	20703116113	2116113	Blackburn	Whitehorse - West	Melbourne - Inner East	Whitehorse C	
237			259			Chisholm	Menzies	20703116114	2116114	Blackburn	Whitehorse - West	Melbourne - Inner East	Whitehorse C	
298			328			Chisholm	Menzies	20703116115	2116115	Blackburn	Whitehorse - West	Melbourne - Inner East	Whitehorse C	
347			375			Chisholm	Menzies	20703116116	2116116	Blackburn	Whitehorse - West	Melbourne - Inner East	Whitehorse C	
319	5,013		338	5,490		Chisholm	Menzies	20703116145	2116145	Blackburn	Whitehorse - West	Melbourne - Inner East	Whitehorse C	

4,251,806			4,567,191			Current CED	If Changed Proposed CED	SA1_MAINCODE_2016	SA1_7DIGITCODE_2016	SA2_NAME_2016	SA3_NAME_2016	SA4_NAME_2016	LGA
Curr. Enrol. 15/7/20: 4,251,806			Proj. Enrol. 26/1/25: 4,567,191										
SA1	SA2	CED	SA1	SA2	CED								
262			265			Chisholm	Menzies	20703116413	2116413	Box Hill North	Whitehorse - West	Melbourne - Inner East	Whitehorse C
316			317			Chisholm	Menzies	20703116414	2116414	Box Hill North	Whitehorse - West	Melbourne - Inner East	Whitehorse C
282			299			Chisholm	Menzies	20703116418	2116418	Box Hill North	Whitehorse - West	Melbourne - Inner East	Whitehorse C
341			366			Chisholm	Menzies	20703116419	2116419	Box Hill North	Whitehorse - West	Melbourne - Inner East	Whitehorse C
244			245			Chisholm	Menzies	20703116423	2116423	Box Hill North	Whitehorse - West	Melbourne - Inner East	Whitehorse C
213			224			Chisholm	Menzies	20703116424	2116424	Box Hill North	Whitehorse - West	Melbourne - Inner East	Whitehorse C
290			314			Chisholm	Menzies	20703116425	2116425	Box Hill North	Whitehorse - West	Melbourne - Inner East	Whitehorse C
368			380			Chisholm	Menzies	20703116429	2116429	Box Hill North	Whitehorse - West	Melbourne - Inner East	Whitehorse C
278			292			Chisholm	Menzies	20703116430	2116430	Box Hill North	Whitehorse - West	Melbourne - Inner East	Whitehorse C
375			403			Chisholm	Menzies	20703116431	2116431	Box Hill North	Whitehorse - West	Melbourne - Inner East	Whitehorse C
255			266			Chisholm	Menzies	20703116432	2116432	Box Hill North	Whitehorse - West	Melbourne - Inner East	Whitehorse C
174	3,398		187	3,558		Chisholm	Menzies	20703116437	2116437	Box Hill North	Whitehorse - West	Melbourne - Inner East	Whitehorse C
379			376			Menzies		20903120901	2120901	Eltham	Nilumbik - Kinglake	Melbourne - North East	Nilumbik S
270			277			Menzies		20903120902	2120902	Eltham	Nilumbik - Kinglake	Melbourne - North East	Nilumbik S
353			352			Menzies		20903120903	2120903	Eltham	Nilumbik - Kinglake	Melbourne - North East	Nilumbik S
231			248			Menzies		20903120904	2120904	Eltham	Nilumbik - Kinglake	Melbourne - North East	Nilumbik S
306			322			Menzies		20903120905	2120905	Eltham	Nilumbik - Kinglake	Melbourne - North East	Nilumbik S
326			349			Menzies		20903120906	2120906	Eltham	Nilumbik - Kinglake	Melbourne - North East	Nilumbik S
319			336			Menzies		20903120907	2120907	Eltham	Nilumbik - Kinglake	Melbourne - North East	Nilumbik S
254			250			Menzies		20903120912	2120912	Eltham	Nilumbik - Kinglake	Melbourne - North East	Nilumbik S
330			328			Menzies		20903120913	2120913	Eltham	Nilumbik - Kinglake	Melbourne - North East	Nilumbik S
198			214			Menzies		20903120914	2120914	Eltham	Nilumbik - Kinglake	Melbourne - North East	Nilumbik S
430			439			Menzies		20903120915	2120915	Eltham	Nilumbik - Kinglake	Melbourne - North East	Nilumbik S
295			317			Menzies		20903120916	2120916	Eltham	Nilumbik - Kinglake	Melbourne - North East	Nilumbik S
394			416			Menzies		20903120917	2120917	Eltham	Nilumbik - Kinglake	Melbourne - North East	Nilumbik S
297			302			Menzies		20903120918	2120918	Eltham	Nilumbik - Kinglake	Melbourne - North East	Nilumbik S
420			425			Menzies		20903120919	2120919	Eltham	Nilumbik - Kinglake	Melbourne - North East	Nilumbik S
219			228			Menzies		20903120920	2120920	Eltham	Nilumbik - Kinglake	Melbourne - North East	Nilumbik S
279			279			Menzies		20903120921	2120921	Eltham	Nilumbik - Kinglake	Melbourne - North East	Nilumbik S
333			342			Menzies		20903120922	2120922	Eltham	Nilumbik - Kinglake	Melbourne - North East	Nilumbik S
268			287			Menzies		20903120923	2120923	Eltham	Nilumbik - Kinglake	Melbourne - North East	Nilumbik S
449			441			Menzies		20903120924	2120924	Eltham	Nilumbik - Kinglake	Melbourne - North East	Nilumbik S
251			269			Menzies		20903120925	2120925	Eltham	Nilumbik - Kinglake	Melbourne - North East	Nilumbik S
166			176			Menzies		20903120926	2120926	Eltham	Nilumbik - Kinglake	Melbourne - North East	Nilumbik S
168			175			Menzies		20903120927	2120927	Eltham	Nilumbik - Kinglake	Melbourne - North East	Nilumbik S
145			154			Menzies		20903120928	2120928	Eltham	Nilumbik - Kinglake	Melbourne - North East	Nilumbik S
266			278			Menzies		20903120930	2120930	Eltham	Nilumbik - Kinglake	Melbourne - North East	Nilumbik S
325			348			Menzies		20903120931	2120931	Eltham	Nilumbik - Kinglake	Melbourne - North East	Nilumbik S
202			219			Menzies		20903120932	2120932	Eltham	Nilumbik - Kinglake	Melbourne - North East	Nilumbik S
286			297			Menzies		20903120933	2120933	Eltham	Nilumbik - Kinglake	Melbourne - North East	Nilumbik S
392			394			Menzies		20903120934	2120934	Eltham	Nilumbik - Kinglake	Melbourne - North East	Nilumbik S
282			287			Menzies		20903120935	2120935	Eltham	Nilumbik - Kinglake	Melbourne - North East	Nilumbik S
364			337			Menzies		20903120936	2120936	Eltham	Nilumbik - Kinglake	Melbourne - North East	Nilumbik S
268			279			Menzies		20903120937	2120937	Eltham	Nilumbik - Kinglake	Melbourne - North East	Nilumbik S
288			301			Menzies		20903120938	2120938	Eltham	Nilumbik - Kinglake	Melbourne - North East	Nilumbik S
387			413			Menzies		20903120939	2120939	Eltham	Nilumbik - Kinglake	Melbourne - North East	Nilumbik S
190			194			Menzies		20903120940	2120940	Eltham	Nilumbik - Kinglake	Melbourne - North East	Nilumbik S
247			262			Menzies		20903120941	2120941	Eltham	Nilumbik - Kinglake	Melbourne - North East	Nilumbik S
322			332			Menzies		20903120942	2120942	Eltham	Nilumbik - Kinglake	Melbourne - North East	Nilumbik S
227			222			Menzies		20903120943	2120943	Eltham	Nilumbik - Kinglake	Melbourne - North East	Nilumbik S
316			339			Menzies		20903120944	2120944	Eltham	Nilumbik - Kinglake	Melbourne - North East	Nilumbik S
341			355			Menzies		20903120945	2120945	Eltham	Nilumbik - Kinglake	Melbourne - North East	Nilumbik S
268			277			Menzies		20903120946	2120946	Eltham	Nilumbik - Kinglake	Melbourne - North East	Nilumbik S
223			223			Menzies		20903120947	2120947	Eltham	Nilumbik - Kinglake	Melbourne - North East	Nilumbik S
162			167			Menzies		20903120948	2120948	Eltham	Nilumbik - Kinglake	Melbourne - North East	Nilumbik S
299			300			Menzies		20903120949	2120949	Eltham	Nilumbik - Kinglake	Melbourne - North East	Nilumbik S
405			415			Menzies		20903120950	2120950	Eltham	Nilumbik - Kinglake	Melbourne - North East	Nilumbik S
294			293			Menzies		20903120951	2120951	Eltham	Nilumbik - Kinglake	Melbourne - North East	Nilumbik S

4,251,806			4,567,191												
Curr. Enrol. 15/7/20: 4,251,806			Proj. Enrol. 26/1/25: 4,567,191			If Changed									
SA1	SA2	CED	SA1	SA2	CED	Current CED	Proposed CED	SA1_MAINCODE_2016	SA1_7DIGITCODE_2016	SA2_NAME_2016	SA3_NAME_2016	SA4_NAME_2016	LGA		
222			234			Menzies		20903120952	2120952	Eltham	Nilumbik - Kinglake	Melbourne - North East	Nilumbik S		
265			257			Menzies		20903120953	2120953	Eltham	Nilumbik - Kinglake	Melbourne - North East	Nilumbik S		
314			318			Menzies		20903120954	2120954	Eltham	Nilumbik - Kinglake	Melbourne - North East	Nilumbik S		
283			298			Menzies		20903120955	2120955	Eltham	Nilumbik - Kinglake	Melbourne - North East	Nilumbik S		
241			242			Menzies		20903120956	2120956	Eltham	Nilumbik - Kinglake	Melbourne - North East	Nilumbik S		
182			185			Menzies		20903120957	2120957	Eltham	Nilumbik - Kinglake	Melbourne - North East	Nilumbik S		
395			402			Menzies		20903120958	2120958	Eltham	Nilumbik - Kinglake	Melbourne - North East	Nilumbik S		
188			200			Menzies		20903120959	2120959	Eltham	Nilumbik - Kinglake	Melbourne - North East	Nilumbik S		
272	15,796		285	16,255		Menzies		20903120960	2120960	Eltham	Nilumbik - Kinglake	Melbourne - North East	Nilumbik S		
317			325			Menzies		20903121401	2121401	Research - North Warrandyte	Nilumbik - Kinglake	Melbourne - North East	Nilumbik S		
273			282			Menzies		20903121402	2121402	Research - North Warrandyte	Nilumbik - Kinglake	Melbourne - North East	Nilumbik S		
217			229			Menzies		20903121403	2121403	Research - North Warrandyte	Nilumbik - Kinglake	Melbourne - North East	Nilumbik S		
335			350			Menzies		20903121404	2121404	Research - North Warrandyte	Nilumbik - Kinglake	Melbourne - North East	Nilumbik S		
286			316			Menzies		20903121405	2121405	Research - North Warrandyte	Nilumbik - Kinglake	Melbourne - North East	Nilumbik S		
374			353			Menzies		20903121406	2121406	Research - North Warrandyte	Nilumbik - Kinglake	Melbourne - North East	Nilumbik S		
316			328			Menzies		20903121407	2121407	Research - North Warrandyte	Nilumbik - Kinglake	Melbourne - North East	Nilumbik S		
391			414			Menzies		20903121408	2121408	Research - North Warrandyte	Nilumbik - Kinglake	Melbourne - North East	Nilumbik S		
205			218			Menzies		20903121409	2121409	Research - North Warrandyte	Nilumbik - Kinglake	Melbourne - North East	Nilumbik S		
307			325			Menzies		20903121410	2121410	Research - North Warrandyte	Nilumbik - Kinglake	Melbourne - North East	Nilumbik S		
394			381			Menzies		20903121411	2121411	Research - North Warrandyte	Nilumbik - Kinglake	Melbourne - North East	Nilumbik S		
319			330			Menzies		20903121412	2121412	Research - North Warrandyte	Nilumbik - Kinglake	Melbourne - North East	Nilumbik S		
206			217			Menzies		20903121413	2121413	Research - North Warrandyte	Nilumbik - Kinglake	Melbourne - North East	Nilumbik S		
286			299			Menzies		20903121414	2121414	Research - North Warrandyte	Nilumbik - Kinglake	Melbourne - North East	Nilumbik S		
293			271			Menzies		20903121415	2121415	Research - North Warrandyte	Nilumbik - Kinglake	Melbourne - North East	Nilumbik S		
325			345			Menzies		20903121416	2121416	Research - North Warrandyte	Nilumbik - Kinglake	Melbourne - North East	Nilumbik S		
273	5,117		298	5,281		Menzies		20903121417	2121417	Research - North Warrandyte	Nilumbik - Kinglake	Melbourne - North East	Nilumbik S		
0	0		0	0		Menzies		20903121501	2121501	Wattle Glen - Diamond Creek	Nilumbik - Kinglake	Melbourne - North East	Nilumbik S		
381			390			Menzies		21102126101	2126101	Donvale - Park Orchards	Manningham - East	Melbourne - Outer East	Manningham C		
387			378			Menzies		21102126102	2126102	Donvale - Park Orchards	Manningham - East	Melbourne - Outer East	Manningham C		
507			517			Menzies		21102126103	2126103	Donvale - Park Orchards	Manningham - East	Melbourne - Outer East	Manningham C		
369			366			Menzies		21102126104	2126104	Donvale - Park Orchards	Manningham - East	Melbourne - Outer East	Manningham C		
298			302			Menzies		21102126105	2126105	Donvale - Park Orchards	Manningham - East	Melbourne - Outer East	Manningham C		
303			309			Menzies		21102126106	2126106	Donvale - Park Orchards	Manningham - East	Melbourne - Outer East	Manningham C		
170			164			Menzies		21102126107	2126107	Donvale - Park Orchards	Manningham - East	Melbourne - Outer East	Manningham C		
507			527			Menzies		21102126108	2126108	Donvale - Park Orchards	Manningham - East	Melbourne - Outer East	Manningham C		
363			349			Menzies		21102126109	2126109	Donvale - Park Orchards	Manningham - East	Melbourne - Outer East	Manningham C		
230			249			Menzies		21102126110	2126110	Donvale - Park Orchards	Manningham - East	Melbourne - Outer East	Manningham C		
283			286			Menzies		21102126111	2126111	Donvale - Park Orchards	Manningham - East	Melbourne - Outer East	Manningham C		
329			337			Menzies		21102126112	2126112	Donvale - Park Orchards	Manningham - East	Melbourne - Outer East	Manningham C		
203			203			Menzies		21102126113	2126113	Donvale - Park Orchards	Manningham - East	Melbourne - Outer East	Manningham C		
279			299			Menzies		21102126114	2126114	Donvale - Park Orchards	Manningham - East	Melbourne - Outer East	Manningham C		
209			210			Menzies		21102126115	2126115	Donvale - Park Orchards	Manningham - East	Melbourne - Outer East	Manningham C		
370			379			Menzies		21102126116	2126116	Donvale - Park Orchards	Manningham - East	Melbourne - Outer East	Manningham C		
252			267			Menzies		21102126117	2126117	Donvale - Park Orchards	Manningham - East	Melbourne - Outer East	Manningham C		
322			325			Menzies		21102126118	2126118	Donvale - Park Orchards	Manningham - East	Melbourne - Outer East	Manningham C		
297			321			Menzies		21102126119	2126119	Donvale - Park Orchards	Manningham - East	Melbourne - Outer East	Manningham C		
140			146			Menzies		21102126120	2126120	Donvale - Park Orchards	Manningham - East	Melbourne - Outer East	Manningham C		
386			417			Menzies		21102126121	2126121	Donvale - Park Orchards	Manningham - East	Melbourne - Outer East	Manningham C		
138			145			Menzies		21102126122	2126122	Donvale - Park Orchards	Manningham - East	Melbourne - Outer East	Manningham C		
144			130			Menzies		21102126123	2126123	Donvale - Park Orchards	Manningham - East	Melbourne - Outer East	Manningham C		
222			227			Menzies		21102126124	2126124	Donvale - Park Orchards	Manningham - East	Melbourne - Outer East	Manningham C		
424			452			Menzies		21102126125	2126125	Donvale - Park Orchards	Manningham - East	Melbourne - Outer East	Manningham C		
281			292			Menzies		21102126126	2126126	Donvale - Park Orchards	Manningham - East	Melbourne - Outer East	Manningham C		
438			447			Menzies		21102126127	2126127	Donvale - Park Orchards	Manningham - East	Melbourne - Outer East	Manningham C		
274			299			Menzies		21102126128	2126128	Donvale - Park Orchards	Manningham - East	Melbourne - Outer East	Manningham C		
361			372			Menzies		21102126129	2126129	Donvale - Park Orchards	Manningham - East	Melbourne - Outer East	Manningham C		
340			342			Menzies		21102126130	2126130	Donvale - Park Orchards	Manningham - East	Melbourne - Outer East	Manningham C		
341			359			Menzies		21102126131	2126131	Donvale - Park Orchards	Manningham - East	Melbourne - Outer East	Manningham C		

4,251,806			4,251,806			4,251,806			4,567,191			4,567,191			4,567,191		
Curr. Enrol. 15/7/20: 4,251,806			Proj. Enrol. 26/1/25: 4,567,191						If Changed								
SA1	SA2	CED	SA1	SA2	CED	Current CED	Proposed CED	SA1_MAINCODE_2016	SA1_7DIGITCODE_2016	SA2_NAME_2016	SA3_NAME_2016	SA4_NAME_2016	LGA				
287			314			Menzies		21102126132	2126132	Donvale - Park Orchards	Manningham - East	Melbourne - Outer East	Manningham C				
477			499			Menzies		21102126133	2126133	Donvale - Park Orchards	Manningham - East	Melbourne - Outer East	Manningham C				
281			305			Menzies		21102126134	2126134	Donvale - Park Orchards	Manningham - East	Melbourne - Outer East	Manningham C				
244			261			Menzies		21102126135	2126135	Donvale - Park Orchards	Manningham - East	Melbourne - Outer East	Manningham C				
148			148			Menzies		21102126136	2126136	Donvale - Park Orchards	Manningham - East	Melbourne - Outer East	Manningham C				
190			194			Menzies		21102126137	2126137	Donvale - Park Orchards	Manningham - East	Melbourne - Outer East	Manningham C				
268			279			Menzies		21102126138	2126138	Donvale - Park Orchards	Manningham - East	Melbourne - Outer East	Manningham C				
281	11,724		279	12,085		Menzies		21102126139	2126139	Donvale - Park Orchards	Manningham - East	Melbourne - Outer East	Manningham C				
214			233			Menzies		21102126201	2126201	Warrandyte - Wonga Park	Manningham - East	Melbourne - Outer East	Manningham C				
181			186			Menzies		21102126202	2126202	Warrandyte - Wonga Park	Manningham - East	Melbourne - Outer East	Manningham C				
250			268			Menzies		21102126203	2126203	Warrandyte - Wonga Park	Manningham - East	Melbourne - Outer East	Manningham C				
339			364			Menzies		21102126204	2126204	Warrandyte - Wonga Park	Manningham - East	Melbourne - Outer East	Manningham C				
312			322			Menzies		21102126205	2126205	Warrandyte - Wonga Park	Manningham - East	Melbourne - Outer East	Manningham C				
196			207			Menzies		21102126206	2126206	Warrandyte - Wonga Park	Manningham - East	Melbourne - Outer East	Manningham C				
181			176			Menzies		21102126207	2126207	Warrandyte - Wonga Park	Manningham - East	Melbourne - Outer East	Manningham C				
282			301			Menzies		21102126208	2126208	Warrandyte - Wonga Park	Manningham - East	Melbourne - Outer East	Manningham C				
178			192			Menzies		21102126209	2126209	Warrandyte - Wonga Park	Manningham - East	Melbourne - Outer East	Manningham C				
409			404			Menzies		21102126210	2126210	Warrandyte - Wonga Park	Manningham - East	Melbourne - Outer East	Manningham C				
205			211			Menzies		21102126211	2126211	Warrandyte - Wonga Park	Manningham - East	Melbourne - Outer East	Manningham C				
156			160			Menzies		21102126212	2126212	Warrandyte - Wonga Park	Manningham - East	Melbourne - Outer East	Manningham C				
293			299			Menzies		21102126213	2126213	Warrandyte - Wonga Park	Manningham - East	Melbourne - Outer East	Manningham C				
260			283			Menzies		21102126214	2126214	Warrandyte - Wonga Park	Manningham - East	Melbourne - Outer East	Manningham C				
245			261			Menzies		21102126215	2126215	Warrandyte - Wonga Park	Manningham - East	Melbourne - Outer East	Manningham C				
244			263			Menzies		21102126216	2126216	Warrandyte - Wonga Park	Manningham - East	Melbourne - Outer East	Manningham C				
222			246			Menzies		21102126217	2126217	Warrandyte - Wonga Park	Manningham - East	Melbourne - Outer East	Manningham C				
170			181			Menzies		21102126218	2126218	Warrandyte - Wonga Park	Manningham - East	Melbourne - Outer East	Manningham C				
156			165			Menzies		21102126219	2126219	Warrandyte - Wonga Park	Manningham - East	Melbourne - Outer East	Manningham C				
329			345			Menzies		21102126221	2126221	Warrandyte - Wonga Park	Manningham - East	Melbourne - Outer East	Manningham C				
198			207			Menzies		21102126222	2126222	Warrandyte - Wonga Park	Manningham - East	Melbourne - Outer East	Manningham C				
190			188			Menzies		21102126223	2126223	Warrandyte - Wonga Park	Manningham - East	Melbourne - Outer East	Manningham C				
273			254			Menzies		21102126224	2126224	Warrandyte - Wonga Park	Manningham - East	Melbourne - Outer East	Manningham C				
222			223			Menzies		21102126225	2126225	Warrandyte - Wonga Park	Manningham - East	Melbourne - Outer East	Manningham C				
178			200			Menzies		21102126226	2126226	Warrandyte - Wonga Park	Manningham - East	Melbourne - Outer East	Manningham C				
334			364			Menzies		21102126227	2126227	Warrandyte - Wonga Park	Manningham - East	Melbourne - Outer East	Manningham C				
263			279			Menzies		21102126228	2126228	Warrandyte - Wonga Park	Manningham - East	Melbourne - Outer East	Manningham C				
190			208			Menzies		21102126229	2126229	Warrandyte - Wonga Park	Manningham - East	Melbourne - Outer East	Manningham C				
208			223			Menzies		21102126230	2126230	Warrandyte - Wonga Park	Manningham - East	Melbourne - Outer East	Manningham C				
228			241			Menzies		21102126231	2126231	Warrandyte - Wonga Park	Manningham - East	Melbourne - Outer East	Manningham C				
267	7,373		278	7,732		Menzies		21102126232	2126232	Warrandyte - Wonga Park	Manningham - East	Melbourne - Outer East	Manningham C				
399	399		413	413		Deakin	Menzies	21104127011	2127011	Mitcham (Vic.)	Whitehorse - East	Melbourne - Outer East	Whitehorse C				
192			196			Chisholm	Menzies	21104127115	2127115	Nunawading	Whitehorse - East	Melbourne - Outer East	Whitehorse C				
408			424			Chisholm	Menzies	21104127116	2127116	Nunawading	Whitehorse - East	Melbourne - Outer East	Whitehorse C				
337			353			Chisholm	Menzies	21104127117	2127117	Nunawading	Whitehorse - East	Melbourne - Outer East	Whitehorse C				
233			252			Chisholm	Menzies	21104127118	2127118	Nunawading	Whitehorse - East	Melbourne - Outer East	Whitehorse C				
316			342			Chisholm	Menzies	21104127119	2127119	Nunawading	Whitehorse - East	Melbourne - Outer East	Whitehorse C				
275			280			Deakin	Menzies	21104127108	2127108	Nunawading	Whitehorse - East	Melbourne - Outer East	Whitehorse C				
383			418			Deakin	Menzies	21104127109	2127109	Nunawading	Whitehorse - East	Melbourne - Outer East	Whitehorse C				
228			236			Deakin	Menzies	21104127110	2127110	Nunawading	Whitehorse - East	Melbourne - Outer East	Whitehorse C				
193	2,565	115,821	209	2,710	120,956	Deakin	Menzies	21104127127	2127127	Nunawading	Whitehorse - East	Melbourne - Outer East	Manningham C				
MONASH																	
13,494	13,494		16,026	16,026		Monash		20501107601-38	2107601-38	Drouin	Baw Baw	Latrobe - Gippsland	Baw Baw S				
1			1			Monash		20501107701	2107701	Mount Baw Baw Region	Baw Baw	Latrobe - Gippsland	Unincorporated Vic				
123			121			Monash		20501107702	2107702	Mount Baw Baw Region	Baw Baw	Latrobe - Gippsland	Baw Baw S				
229			206			Monash		20501107703	2107703	Mount Baw Baw Region	Baw Baw	Latrobe - Gippsland	Baw Baw S				
197			196			Monash		20501107704	2107704	Mount Baw Baw Region	Baw Baw	Latrobe - Gippsland	Baw Baw S				
258			268			Monash		20501107705	2107705	Mount Baw Baw Region	Baw Baw	Latrobe - Gippsland	Baw Baw S				
4			4			Monash		20501107706	2107706	Mount Baw Baw Region	Baw Baw	Latrobe - Gippsland	Baw Baw S				

4,251,806	4,251,806	4,251,806	4,567,191	4,567,191	4,567,191									
Curr. Enrol. 15/7/20: 4,251,806			Proj. Enrol. 26/1/25: 4,567,191				If Changed							
SA1	SA2	CED	SA1	SA2	CED	Current CED	Proposed CED	SA1_MAINCODE_2016	SA1_7DIGITCODE_2016	SA2_NAME_2016	SA3_NAME_2016	SA4_NAME_2016	LGA	
2			2			Monash		20501107701	2107701	Mount Baw Baw Region	Baw Baw	Latrobe - Gippsland	Baw Baw S	
242			252			Monash		20501107708	2107708	Mount Baw Baw Region	Baw Baw	Latrobe - Gippsland	Baw Baw S	
485			509			Monash		20501107709	2107709	Mount Baw Baw Region	Baw Baw	Latrobe - Gippsland	Baw Baw S	
193			210			Monash		20501107710	2107710	Mount Baw Baw Region	Baw Baw	Latrobe - Gippsland	Baw Baw S	
198			209			Monash		20501107711	2107711	Mount Baw Baw Region	Baw Baw	Latrobe - Gippsland	Baw Baw S	
426			437			Monash		20501107712	2107712	Mount Baw Baw Region	Baw Baw	Latrobe - Gippsland	Baw Baw S	
326			345			Monash		20501107713	2107713	Mount Baw Baw Region	Baw Baw	Latrobe - Gippsland	Baw Baw S	
391			405			Monash		20501107714	2107714	Mount Baw Baw Region	Baw Baw	Latrobe - Gippsland	Baw Baw S	
289			303			Monash		20501107715	2107715	Mount Baw Baw Region	Baw Baw	Latrobe - Gippsland	Baw Baw S	
277			290			Monash		20501107716	2107716	Mount Baw Baw Region	Baw Baw	Latrobe - Gippsland	Baw Baw S	
201			217			Monash		20501107717	2107717	Mount Baw Baw Region	Baw Baw	Latrobe - Gippsland	Baw Baw S	
0			0			Monash		20501107718	2107718	Mount Baw Baw Region	Baw Baw	Latrobe - Gippsland	Baw Baw S	
220			230			Monash		20501107719	2107719	Mount Baw Baw Region	Baw Baw	Latrobe - Gippsland	Baw Baw S	
177			185			Monash		20501107719	2107719	Mount Baw Baw Region	Baw Baw	Latrobe - Gippsland	Latrobe C	
173			173			Monash		20501107720	2107720	Mount Baw Baw Region	Baw Baw	Latrobe - Gippsland	Baw Baw S	
263			291			Monash		20501107721	2107721	Mount Baw Baw Region	Baw Baw	Latrobe - Gippsland	Baw Baw S	
176	4,851		180	5,034		Monash		20501107722	2107722	Mount Baw Baw Region	Baw Baw	Latrobe - Gippsland	Baw Baw S	
649			661			Monash		20501107801	2107801	Trafalgar (Vic.)	Baw Baw	Latrobe - Gippsland	Baw Baw S	
209			211			Monash		20501107802	2107802	Trafalgar (Vic.)	Baw Baw	Latrobe - Gippsland	Baw Baw S	
182			193			Monash		20501107803	2107803	Trafalgar (Vic.)	Baw Baw	Latrobe - Gippsland	Baw Baw S	
240			245			Monash		20501107804	2107804	Trafalgar (Vic.)	Baw Baw	Latrobe - Gippsland	Baw Baw S	
225			237			Monash		20501107805	2107805	Trafalgar (Vic.)	Baw Baw	Latrobe - Gippsland	Baw Baw S	
337			351			Monash		20501107806	2107806	Trafalgar (Vic.)	Baw Baw	Latrobe - Gippsland	Baw Baw S	
220			236			Monash		20501107807	2107807	Trafalgar (Vic.)	Baw Baw	Latrobe - Gippsland	Baw Baw S	
304			325			Monash		20501107808	2107808	Trafalgar (Vic.)	Baw Baw	Latrobe - Gippsland	Baw Baw S	
324			328			Monash		20501107809	2107809	Trafalgar (Vic.)	Baw Baw	Latrobe - Gippsland	Baw Baw S	
188			201			Monash		20501107810	2107810	Trafalgar (Vic.)	Baw Baw	Latrobe - Gippsland	Baw Baw S	
762			816			Monash		20501107811	2107811	Trafalgar (Vic.)	Baw Baw	Latrobe - Gippsland	Baw Baw S	
532			524			Monash		20501107812	2107812	Trafalgar (Vic.)	Baw Baw	Latrobe - Gippsland	Baw Baw S	
176			196			Monash		20501107813	2107813	Trafalgar (Vic.)	Baw Baw	Latrobe - Gippsland	Baw Baw S	
302			335			Monash		20501107814	2107814	Trafalgar (Vic.)	Baw Baw	Latrobe - Gippsland	Baw Baw S	
144			153			Monash		20501107815	2107815	Trafalgar (Vic.)	Baw Baw	Latrobe - Gippsland	Baw Baw S	
99			103			Monash		20501107816	2107816	Trafalgar (Vic.)	Baw Baw	Latrobe - Gippsland	Baw Baw S	
9			9			Monash		20501107816	2107816	Trafalgar (Vic.)	Baw Baw	Latrobe - Gippsland	South Gippsland S	
388			410			Monash		20501107817	2107817	Trafalgar (Vic.)	Baw Baw	Latrobe - Gippsland	Baw Baw S	
140			151			Monash		20501107818	2107818	Trafalgar (Vic.)	Baw Baw	Latrobe - Gippsland	Baw Baw S	
243			262			Monash		20501107819	2107819	Trafalgar (Vic.)	Baw Baw	Latrobe - Gippsland	Baw Baw S	
186			191			Monash		20501107820	2107820	Trafalgar (Vic.)	Baw Baw	Latrobe - Gippsland	Baw Baw S	
213	6,072		230	6,368		Monash		20501107821	2107821	Trafalgar (Vic.)	Baw Baw	Latrobe - Gippsland	Baw Baw S	
15,834	15,834		17,813	17,813		Monash		20501107901-45	2107901-45	Warragul	Baw Baw	Latrobe - Gippsland	Baw Baw S	
6,989	6,989		7,079	7,079		Monash		20503108701-25	2108701-25	Foster	Gippsland - South West	Latrobe - Gippsland	South Gippsland S	
404			421			Monash		20503108901	2108901	Korumburra	Gippsland - South West	Latrobe - Gippsland	South Gippsland S	
266			279			Monash		20503108902	2108902	Korumburra	Gippsland - South West	Latrobe - Gippsland	South Gippsland S	
254			261			Monash		20503108903	2108903	Korumburra	Gippsland - South West	Latrobe - Gippsland	South Gippsland S	
384			409			Monash		20503108904	2108904	Korumburra	Gippsland - South West	Latrobe - Gippsland	South Gippsland S	
348			345			Monash		20503108905	2108905	Korumburra	Gippsland - South West	Latrobe - Gippsland	South Gippsland S	
188			212			Monash		20503108906	2108906	Korumburra	Gippsland - South West	Latrobe - Gippsland	South Gippsland S	
371			333			Monash		20503108907	2108907	Korumburra	Gippsland - South West	Latrobe - Gippsland	South Gippsland S	
671			718			Monash		20503108908	2108908	Korumburra	Gippsland - South West	Latrobe - Gippsland	South Gippsland S	
240			255			Monash		20503108909	2108909	Korumburra	Gippsland - South West	Latrobe - Gippsland	South Gippsland S	
199			212			Monash		20503108910	2108910	Korumburra	Gippsland - South West	Latrobe - Gippsland	South Gippsland S	
236			246			Monash		20503108911	2108911	Korumburra	Gippsland - South West	Latrobe - Gippsland	South Gippsland S	
63			69			Monash		20503108912	2108912	Korumburra	Gippsland - South West	Latrobe - Gippsland	Bass Coast S	
275			300			Monash		20503108912	2108912	Korumburra	Gippsland - South West	Latrobe - Gippsland	South Gippsland S	
232			249			Monash		20503108913	2108913	Korumburra	Gippsland - South West	Latrobe - Gippsland	South Gippsland S	
274			287			Monash		20503108914	2108914	Korumburra	Gippsland - South West	Latrobe - Gippsland	South Gippsland S	
38			40			Monash		20503108915	2108915	Korumburra	Gippsland - South West	Latrobe - Gippsland	Baw Baw S	
165			172			Monash		20503108915	2108915	Korumburra	Gippsland - South West	Latrobe - Gippsland	South Gippsland S	

4,251,806			4,567,191			Current CED	If Changed Proposed CED	SA1_MAINCODE_2016	SA1_7DIGITCODE_2016	SA2_NAME_2016	SA3_NAME_2016	SA4_NAME_2016	LGA
4,251,806			4,567,191										
SA1	SA2	CED	SA1	SA2	CED								
9			10			Monash		20503108916	2108916	Korumburra	Gippsland - South West	Latrobe - Gippsland	Baw Baw S
209			233			Monash		20503108916	2108916	Korumburra	Gippsland - South West	Latrobe - Gippsland	South Gippsland S
286			300			Monash		20503108917	2108917	Korumburra	Gippsland - South West	Latrobe - Gippsland	South Gippsland S
321			331			Monash		20503108918	2108918	Korumburra	Gippsland - South West	Latrobe - Gippsland	South Gippsland S
526			553			Monash		20503108919	2108919	Korumburra	Gippsland - South West	Latrobe - Gippsland	South Gippsland S
243			259			Monash		20503108920	2108920	Korumburra	Gippsland - South West	Latrobe - Gippsland	South Gippsland S
506			513			Monash		20503108921	2108921	Korumburra	Gippsland - South West	Latrobe - Gippsland	South Gippsland S
138			135			Monash		20503108923	2108923	Korumburra	Gippsland - South West	Latrobe - Gippsland	Bass Coast S
150			162			Monash		20503108924	2108924	Korumburra	Gippsland - South West	Latrobe - Gippsland	South Gippsland S
217	7,213		226	7,530		Monash		20503108925	2108925	Korumburra	Gippsland - South West	Latrobe - Gippsland	South Gippsland S
276			287			Monash		20503109001	2109001	Leongatha	Gippsland - South West	Latrobe - Gippsland	South Gippsland S
205			211			Monash		20503109002	2109002	Leongatha	Gippsland - South West	Latrobe - Gippsland	South Gippsland S
400			393			Monash		20503109003	2109003	Leongatha	Gippsland - South West	Latrobe - Gippsland	South Gippsland S
285			296			Monash		20503109004	2109004	Leongatha	Gippsland - South West	Latrobe - Gippsland	South Gippsland S
354			356			Monash		20503109005	2109005	Leongatha	Gippsland - South West	Latrobe - Gippsland	South Gippsland S
313			333			Monash		20503109006	2109006	Leongatha	Gippsland - South West	Latrobe - Gippsland	South Gippsland S
282			260			Monash		20503109007	2109007	Leongatha	Gippsland - South West	Latrobe - Gippsland	South Gippsland S
303			319			Monash		20503109008	2109008	Leongatha	Gippsland - South West	Latrobe - Gippsland	South Gippsland S
252			259			Monash		20503109009	2109009	Leongatha	Gippsland - South West	Latrobe - Gippsland	South Gippsland S
235			250			Monash		20503109010	2109010	Leongatha	Gippsland - South West	Latrobe - Gippsland	South Gippsland S
384			381			Monash		20503109011	2109011	Leongatha	Gippsland - South West	Latrobe - Gippsland	South Gippsland S
6			7			Monash		20503109012	2109012	Leongatha	Gippsland - South West	Latrobe - Gippsland	Baw Baw S
386			423			Monash		20503109012	2109012	Leongatha	Gippsland - South West	Latrobe - Gippsland	South Gippsland S
348			359			Monash		20503109013	2109013	Leongatha	Gippsland - South West	Latrobe - Gippsland	South Gippsland S
310			337			Monash		20503109014	2109014	Leongatha	Gippsland - South West	Latrobe - Gippsland	South Gippsland S
478			513			Monash		20503109015	2109015	Leongatha	Gippsland - South West	Latrobe - Gippsland	South Gippsland S
428			442			Monash		20503109016	2109016	Leongatha	Gippsland - South West	Latrobe - Gippsland	South Gippsland S
434			458			Monash		20503109017	2109017	Leongatha	Gippsland - South West	Latrobe - Gippsland	South Gippsland S
587			584			Monash		20503109018	2109018	Leongatha	Gippsland - South West	Latrobe - Gippsland	South Gippsland S
380			419			Monash		20503109019	2109019	Leongatha	Gippsland - South West	Latrobe - Gippsland	South Gippsland S
280			299			Monash		20503109020	2109020	Leongatha	Gippsland - South West	Latrobe - Gippsland	South Gippsland S
212			208			Monash		20503109021	2109021	Leongatha	Gippsland - South West	Latrobe - Gippsland	South Gippsland S
270			253			Monash		20503109022	2109022	Leongatha	Gippsland - South West	Latrobe - Gippsland	South Gippsland S
366			370			Monash		20503109023	2109023	Leongatha	Gippsland - South West	Latrobe - Gippsland	South Gippsland S
235			246			Monash		20503109024	2109024	Leongatha	Gippsland - South West	Latrobe - Gippsland	South Gippsland S
214			221			Monash		20503109025	2109025	Leongatha	Gippsland - South West	Latrobe - Gippsland	South Gippsland S
201	8,424		212	8,696		Monash		20503109026	2109026	Leongatha	Gippsland - South West	Latrobe - Gippsland	South Gippsland S
9,339	9,339		10,515	10,515		Monash		20503109101-24	2109101-24	Phillip Island	Gippsland - South West	Latrobe - Gippsland	Bass Coast S
11	11		11	11		Monash		20503109201	2109201	Wilson's Promontory	Gippsland - South West	Latrobe - Gippsland	South Gippsland S
569			626			Monash		20503109301	2109301	Wonthaggi - Inverloch	Gippsland - South West	Latrobe - Gippsland	Bass Coast S
361			412			Monash		20503109302	2109302	Wonthaggi - Inverloch	Gippsland - South West	Latrobe - Gippsland	Bass Coast S
312			352			Monash		20503109303	2109303	Wonthaggi - Inverloch	Gippsland - South West	Latrobe - Gippsland	Bass Coast S
274			317			Monash		20503109304	2109304	Wonthaggi - Inverloch	Gippsland - South West	Latrobe - Gippsland	Bass Coast S
130			146			Monash		20503109305	2109305	Wonthaggi - Inverloch	Gippsland - South West	Latrobe - Gippsland	Bass Coast S
358			426			Monash		20503109306	2109306	Wonthaggi - Inverloch	Gippsland - South West	Latrobe - Gippsland	Bass Coast S
173			199			Monash		20503109307	2109307	Wonthaggi - Inverloch	Gippsland - South West	Latrobe - Gippsland	Bass Coast S
274			308			Monash		20503109308	2109308	Wonthaggi - Inverloch	Gippsland - South West	Latrobe - Gippsland	Bass Coast S
213			239			Monash		20503109309	2109309	Wonthaggi - Inverloch	Gippsland - South West	Latrobe - Gippsland	Bass Coast S
353			416			Monash		20503109310	2109310	Wonthaggi - Inverloch	Gippsland - South West	Latrobe - Gippsland	Bass Coast S
0			0			Monash		20503109311	2109311	Wonthaggi - Inverloch	Gippsland - South West	Latrobe - Gippsland	Bass Coast S
449			512			Monash		20503109312	2109312	Wonthaggi - Inverloch	Gippsland - South West	Latrobe - Gippsland	Bass Coast S
239			263			Monash		20503109313	2109313	Wonthaggi - Inverloch	Gippsland - South West	Latrobe - Gippsland	Bass Coast S
292			330			Monash		20503109314	2109314	Wonthaggi - Inverloch	Gippsland - South West	Latrobe - Gippsland	Bass Coast S
454			487			Monash		20503109315	2109315	Wonthaggi - Inverloch	Gippsland - South West	Latrobe - Gippsland	Bass Coast S
361			391			Monash		20503109316	2109316	Wonthaggi - Inverloch	Gippsland - South West	Latrobe - Gippsland	Bass Coast S
485			552			Monash		20503109317	2109317	Wonthaggi - Inverloch	Gippsland - South West	Latrobe - Gippsland	Bass Coast S
358			404			Monash		20503109318	2109318	Wonthaggi - Inverloch	Gippsland - South West	Latrobe - Gippsland	Bass Coast S
456			540			Monash		20503109319	2109319	Wonthaggi - Inverloch	Gippsland - South West	Latrobe - Gippsland	Bass Coast S

4,251,806	4,251,806	4,251,806	4,567,191	4,567,191	4,567,191									
Curr. Enrol. 15/7/20: 4,251,806			Proj. Enrol. 26/1/25: 4,567,191				If Changed							
SA1	SA2	CED	SA1	SA2	CED	Current CED	Proposed CED	SA1_MAINCODE_2016	SA1_7DIGITCODE_2016	SA2_NAME_2016	SA3_NAME_2016	SA4_NAME_2016	LGA	
359			409			Monash		20503109320	2109320	Wonthaggi - Inverloch	Gippsland - South West	Latrobe - Gippsland	Bass Coast S	
303			331			Monash		20503109321	2109321	Wonthaggi - Inverloch	Gippsland - South West	Latrobe - Gippsland	Bass Coast S	
430			483			Monash		20503109322	2109322	Wonthaggi - Inverloch	Gippsland - South West	Latrobe - Gippsland	Bass Coast S	
439			486			Monash		20503109324	2109324	Wonthaggi - Inverloch	Gippsland - South West	Latrobe - Gippsland	Bass Coast S	
197			216			Monash		20503109325	2109325	Wonthaggi - Inverloch	Gippsland - South West	Latrobe - Gippsland	Bass Coast S	
36			39			Monash		20503109325	2109325	Wonthaggi - Inverloch	Gippsland - South West	Latrobe - Gippsland	South Gippsland S	
326			350			Monash		20503109326	2109326	Wonthaggi - Inverloch	Gippsland - South West	Latrobe - Gippsland	Bass Coast S	
325			364			Monash		20503109327	2109327	Wonthaggi - Inverloch	Gippsland - South West	Latrobe - Gippsland	Bass Coast S	
289			325			Monash		20503109328	2109328	Wonthaggi - Inverloch	Gippsland - South West	Latrobe - Gippsland	Bass Coast S	
323			358			Monash		20503109329	2109329	Wonthaggi - Inverloch	Gippsland - South West	Latrobe - Gippsland	Bass Coast S	
401			450			Monash		20503109330	2109330	Wonthaggi - Inverloch	Gippsland - South West	Latrobe - Gippsland	Bass Coast S	
313			346			Monash		20503109331	2109331	Wonthaggi - Inverloch	Gippsland - South West	Latrobe - Gippsland	Bass Coast S	
417			480			Monash		20503109332	2109332	Wonthaggi - Inverloch	Gippsland - South West	Latrobe - Gippsland	Bass Coast S	
370			407			Monash		20503109333	2109333	Wonthaggi - Inverloch	Gippsland - South West	Latrobe - Gippsland	Bass Coast S	
351			391			Monash		20503109334	2109334	Wonthaggi - Inverloch	Gippsland - South West	Latrobe - Gippsland	Bass Coast S	
386			426			Monash		20503109335	2109335	Wonthaggi - Inverloch	Gippsland - South West	Latrobe - Gippsland	Bass Coast S	
419			482			Monash		20503109336	2109336	Wonthaggi - Inverloch	Gippsland - South West	Latrobe - Gippsland	Bass Coast S	
411			465			Monash		20503109337	2109337	Wonthaggi - Inverloch	Gippsland - South West	Latrobe - Gippsland	Bass Coast S	
385			432			Monash		20503109338	2109338	Wonthaggi - Inverloch	Gippsland - South West	Latrobe - Gippsland	Bass Coast S	
479			554			Monash		20503109340	2109340	Wonthaggi - Inverloch	Gippsland - South West	Latrobe - Gippsland	Bass Coast S	
435			482			Monash		20503109341	2109341	Wonthaggi - Inverloch	Gippsland - South West	Latrobe - Gippsland	Bass Coast S	
733			809			Monash		20503109342	2109342	Wonthaggi - Inverloch	Gippsland - South West	Latrobe - Gippsland	Bass Coast S	
716			778			Monash		20503109343	2109343	Wonthaggi - Inverloch	Gippsland - South West	Latrobe - Gippsland	Bass Coast S	
325			369			Monash		20503109344	2109344	Wonthaggi - Inverloch	Gippsland - South West	Latrobe - Gippsland	Bass Coast S	
332			361			Monash		20503109345	2109345	Wonthaggi - Inverloch	Gippsland - South West	Latrobe - Gippsland	Bass Coast S	
375			428			Monash		20503109346	2109346	Wonthaggi - Inverloch	Gippsland - South West	Latrobe - Gippsland	Bass Coast S	
273			309			Monash		20503109347	2109347	Wonthaggi - Inverloch	Gippsland - South West	Latrobe - Gippsland	Bass Coast S	
230			272			Monash		20503109348	2109348	Wonthaggi - Inverloch	Gippsland - South West	Latrobe - Gippsland	Bass Coast S	
271			307			Monash		20503109349	2109349	Wonthaggi - Inverloch	Gippsland - South West	Latrobe - Gippsland	Bass Coast S	
114			135			Monash		20503109351	2109351	Wonthaggi - Inverloch	Gippsland - South West	Latrobe - Gippsland	Bass Coast S	
335			373			Monash		20503109352	2109352	Wonthaggi - Inverloch	Gippsland - South West	Latrobe - Gippsland	Bass Coast S	
347			393			Monash		20503109353	2109353	Wonthaggi - Inverloch	Gippsland - South West	Latrobe - Gippsland	Bass Coast S	
104			110			Monash		20503109354	2109354	Wonthaggi - Inverloch	Gippsland - South West	Latrobe - Gippsland	Bass Coast S	
195			230			Monash		20503109355	2109355	Wonthaggi - Inverloch	Gippsland - South West	Latrobe - Gippsland	Bass Coast S	
543			616			Monash		20503109356	2109356	Wonthaggi - Inverloch	Gippsland - South West	Latrobe - Gippsland	Bass Coast S	
444			490			Monash		20503109357	2109357	Wonthaggi - Inverloch	Gippsland - South West	Latrobe - Gippsland	Bass Coast S	
429	19,271		492	21,668		Monash		20503109358	2109358	Wonthaggi - Inverloch	Gippsland - South West	Latrobe - Gippsland	Bass Coast S	
64	64		65	65		Monash		20504109409	2109409	Churchill	Latrobe Valley	Latrobe - Gippsland	South Gippsland S	
194			193			Monash		20504109501	2109501	Moe - Newborough	Latrobe Valley	Latrobe - Gippsland	Latrobe C	
355			306			Monash		20504109502	2109502	Moe - Newborough	Latrobe Valley	Latrobe - Gippsland	Latrobe C	
245			243			Monash		20504109503	2109503	Moe - Newborough	Latrobe Valley	Latrobe - Gippsland	Latrobe C	
405			397			Monash		20504109504	2109504	Moe - Newborough	Latrobe Valley	Latrobe - Gippsland	Latrobe C	
327			324			Monash		20504109505	2109505	Moe - Newborough	Latrobe Valley	Latrobe - Gippsland	Latrobe C	
279			296			Monash		20504109506	2109506	Moe - Newborough	Latrobe Valley	Latrobe - Gippsland	Latrobe C	
273			270			Monash		20504109507	2109507	Moe - Newborough	Latrobe Valley	Latrobe - Gippsland	Latrobe C	
302			294			Monash		20504109508	2109508	Moe - Newborough	Latrobe Valley	Latrobe - Gippsland	Latrobe C	
199			198			Monash		20504109509	2109509	Moe - Newborough	Latrobe Valley	Latrobe - Gippsland	Latrobe C	
3			3			Monash		20504109510	2109510	Moe - Newborough	Latrobe Valley	Latrobe - Gippsland	Latrobe C	
511			482			Monash		20504109511	2109511	Moe - Newborough	Latrobe Valley	Latrobe - Gippsland	Latrobe C	
370			379			Monash		20504109512	2109512	Moe - Newborough	Latrobe Valley	Latrobe - Gippsland	Latrobe C	
415			418			Monash		20504109514	2109514	Moe - Newborough	Latrobe Valley	Latrobe - Gippsland	Latrobe C	
530			499			Monash		20504109515	2109515	Moe - Newborough	Latrobe Valley	Latrobe - Gippsland	Latrobe C	
303			294			Monash		20504109516	2109516	Moe - Newborough	Latrobe Valley	Latrobe - Gippsland	Latrobe C	
306			287			Monash		20504109517	2109517	Moe - Newborough	Latrobe Valley	Latrobe - Gippsland	Latrobe C	
318			319			Monash		20504109518	2109518	Moe - Newborough	Latrobe Valley	Latrobe - Gippsland	Latrobe C	
293			281			Monash		20504109519	2109519	Moe - Newborough	Latrobe Valley	Latrobe - Gippsland	Latrobe C	
2			2			Monash		20504109520	2109520	Moe - Newborough	Latrobe Valley	Latrobe - Gippsland	Baw Baw S	
661			661			Monash		20504109520	2109520	Moe - Newborough	Latrobe Valley	Latrobe - Gippsland	Latrobe C	

4,251,806	4,251,806	4,251,806	4,567,191	4,567,191	4,567,191								
Curr. Enrol. 15/7/20: 4,251,806			Proj. Enrol. 26/1/25: 4,567,191			Current CED	If Changed Proposed CED	SA1_MAINCODE_2016	SA1_7DIGITCODE_2016	SA2_NAME_2016	SA3_NAME_2016	SA4_NAME_2016	LGA
SA1	SA2	CED	SA1	SA2	CED								
284			276			Monash		20504109521	2109521	Moe - Newborough	Latrobe Valley	Latrobe - Gippsland	Latrobe C
251			252			Monash		20504109522	2109522	Moe - Newborough	Latrobe Valley	Latrobe - Gippsland	Latrobe C
440			423			Monash		20504109523	2109523	Moe - Newborough	Latrobe Valley	Latrobe - Gippsland	Latrobe C
282			285			Monash		20504109524	2109524	Moe - Newborough	Latrobe Valley	Latrobe - Gippsland	Latrobe C
393			382			Monash		20504109525	2109525	Moe - Newborough	Latrobe Valley	Latrobe - Gippsland	Latrobe C
5			5			Monash		20504109526	2109526	Moe - Newborough	Latrobe Valley	Latrobe - Gippsland	Baw Baw S
439			450			Monash		20504109526	2109526	Moe - Newborough	Latrobe Valley	Latrobe - Gippsland	Latrobe C
400			386			Monash		20504109527	2109527	Moe - Newborough	Latrobe Valley	Latrobe - Gippsland	Latrobe C
300			307			Monash		20504109528	2109528	Moe - Newborough	Latrobe Valley	Latrobe - Gippsland	Latrobe C
348			350			Monash		20504109529	2109529	Moe - Newborough	Latrobe Valley	Latrobe - Gippsland	Latrobe C
291			303			Monash		20504109530	2109530	Moe - Newborough	Latrobe Valley	Latrobe - Gippsland	Latrobe C
311			296			Monash		20504109531	2109531	Moe - Newborough	Latrobe Valley	Latrobe - Gippsland	Latrobe C
469			479			Monash		20504109532	2109532	Moe - Newborough	Latrobe Valley	Latrobe - Gippsland	Latrobe C
296			296			Monash		20504109533	2109533	Moe - Newborough	Latrobe Valley	Latrobe - Gippsland	Latrobe C
345			340			Monash		20504109534	2109534	Moe - Newborough	Latrobe Valley	Latrobe - Gippsland	Latrobe C
467			445			Monash		20504109535	2109535	Moe - Newborough	Latrobe Valley	Latrobe - Gippsland	Latrobe C
310			297			Monash		20504109536	2109536	Moe - Newborough	Latrobe Valley	Latrobe - Gippsland	Latrobe C
286			280			Monash		20504109537	2109537	Moe - Newborough	Latrobe Valley	Latrobe - Gippsland	Latrobe C
230			210			Monash		20504109538	2109538	Moe - Newborough	Latrobe Valley	Latrobe - Gippsland	Latrobe C
16			16			Monash		20504109539	2109539	Moe - Newborough	Latrobe Valley	Latrobe - Gippsland	Latrobe C
341	12,795		357	12,581		Monash		20504109540	2109540	Moe - Newborough	Latrobe Valley	Latrobe - Gippsland	Latrobe C
0	0	104,357	0	0	113,386	Monash		20504109802	2109802	Yallourn North - Glengarry	Latrobe Valley	Latrobe - Gippsland	Baw Baw S
NICHOLLS													
289			312			Nicholls		20401105513	2105513	Euroa	Upper Goulburn Valley	Hume	Strathbogie S
371	660		375	687		Nicholls		20401105514	2105514	Euroa	Upper Goulburn Valley	Hume	Strathbogie S
91			111			Nicholls		20401105601	2105601	Kilmore - Broadford	Upper Goulburn Valley	Hume	Mitchell S
209			241			Nicholls		20401105603	2105603	Kilmore - Broadford	Upper Goulburn Valley	Hume	Mitchell S
194			224			Nicholls		20401105604	2105604	Kilmore - Broadford	Upper Goulburn Valley	Hume	Mitchell S
557			633			Nicholls		20401105605	2105605	Kilmore - Broadford	Upper Goulburn Valley	Hume	Mitchell S
254			265			Nicholls		20401105606	2105606	Kilmore - Broadford	Upper Goulburn Valley	Hume	Mitchell S
259			305			Nicholls		20401105607	2105607	Kilmore - Broadford	Upper Goulburn Valley	Hume	Mitchell S
291			329			Nicholls		20401105611	2105611	Kilmore - Broadford	Upper Goulburn Valley	Hume	Mitchell S
159			174			Nicholls		20401105612	2105612	Kilmore - Broadford	Upper Goulburn Valley	Hume	Mitchell S
462			580			Nicholls		20401105615	2105615	Kilmore - Broadford	Upper Goulburn Valley	Hume	Mitchell S
276			317			Nicholls		20401105618	2105618	Kilmore - Broadford	Upper Goulburn Valley	Hume	Mitchell S
163			178			Nicholls		20401105622	2105622	Kilmore - Broadford	Upper Goulburn Valley	Hume	Mitchell S
159			175			Nicholls		20401105623	2105623	Kilmore - Broadford	Upper Goulburn Valley	Hume	Mitchell S
343			374			Nicholls		20401105625	2105625	Kilmore - Broadford	Upper Goulburn Valley	Hume	Mitchell S
361			444			Nicholls		20401105626	2105626	Kilmore - Broadford	Upper Goulburn Valley	Hume	Mitchell S
186	3,964		207	4,557		Nicholls		20401105627	2105627	Kilmore - Broadford	Upper Goulburn Valley	Hume	Mitchell S
176			193			Nicholls		20401105801	2105801	Nagambie	Upper Goulburn Valley	Hume	Strathbogie S
327			370			Nicholls		20401105802	2105802	Nagambie	Upper Goulburn Valley	Hume	Strathbogie S
22			23			Nicholls		20401105803	2105803	Nagambie	Upper Goulburn Valley	Hume	Mitchell S
226			243			Nicholls		20401105803	2105803	Nagambie	Upper Goulburn Valley	Hume	Strathbogie S
265			276			Nicholls		20401105804	2105804	Nagambie	Upper Goulburn Valley	Hume	Strathbogie S
183			199			Nicholls		20401105805	2105805	Nagambie	Upper Goulburn Valley	Hume	Strathbogie S
225			241			Nicholls		20401105806	2105806	Nagambie	Upper Goulburn Valley	Hume	Strathbogie S
392			419			Nicholls		20401105807	2105807	Nagambie	Upper Goulburn Valley	Hume	Strathbogie S
194			211			Nicholls		20401105808	2105808	Nagambie	Upper Goulburn Valley	Hume	Strathbogie S
277			308			Nicholls		20401105809	2105809	Nagambie	Upper Goulburn Valley	Hume	Strathbogie S
5			5			Nicholls		20401105810	2105810	Nagambie	Upper Goulburn Valley	Hume	Strathbogie S
10			11			Nicholls		20401105811	2105811	Nagambie	Upper Goulburn Valley	Hume	Mitchell S
178			188			Nicholls		20401105811	2105811	Nagambie	Upper Goulburn Valley	Hume	Strathbogie S
181			194			Nicholls		20401105812	2105812	Nagambie	Upper Goulburn Valley	Hume	Strathbogie S
291			311			Nicholls		20401105813	2105813	Nagambie	Upper Goulburn Valley	Hume	Strathbogie S
435	3,387		477	3,669		Nicholls		20401105814	2105814	Nagambie	Upper Goulburn Valley	Hume	Strathbogie S
4,812	4,812		4,836	4,836		Nicholls		20401105901-17	2105901-17	Seymour	Upper Goulburn Valley	Hume	Mitchell S

4,251,806	4,251,806	4,251,806	4,567,191	4,567,191	4,567,191									
Curr. Enrol. 15/7/20: 4,251,806			Proj. Enrol. 26/1/25: 4,567,191				If Changed							
SA1	SA2	CED	SA1	SA2	CED	Current CED	Proposed CED	SA1_MAINCODE_2016	SA1_7DIGITCODE_2016	SA2_NAME_2016	SA3_NAME_2016	SA4_NAME_2016	LGA	
218			226			Nicholls		20401106001	2106001	Seymour Region	Upper Goulburn Valley	Hume	Mitchell S	
334			343			Nicholls		20401106002	2106002	Seymour Region	Upper Goulburn Valley	Hume	Mitchell S	
155			147			Nicholls		20401106003	2106003	Seymour Region	Upper Goulburn Valley	Hume	Mitchell S	
4			4			Nicholls		20401106004	2106004	Seymour Region	Upper Goulburn Valley	Hume	Mitchell S	
368			385			Nicholls		20401106005	2106005	Seymour Region	Upper Goulburn Valley	Hume	Mitchell S	
289			289			Nicholls		20401106006	2106006	Seymour Region	Upper Goulburn Valley	Hume	Mitchell S	
288			301			Nicholls		20401106007	2106007	Seymour Region	Upper Goulburn Valley	Hume	Mitchell S	
315			322			Nicholls		20401106008	2106008	Seymour Region	Upper Goulburn Valley	Hume	Mitchell S	
268			273			Nicholls		20401106009	2106009	Seymour Region	Upper Goulburn Valley	Hume	Mitchell S	
221			227			Nicholls		20401106010	2106010	Seymour Region	Upper Goulburn Valley	Hume	Mitchell S	
509	2,969		490	3,007		Nicholls		20401106011	2106011	Seymour Region	Upper Goulburn Valley	Hume	Mitchell S	
25			27			Nicholls		20401106202	2106202	Yea	Upper Goulburn Valley	Hume	Mitchell S	
2	27		2	29		Nicholls		20401106208	2106208	Yea	Upper Goulburn Valley	Hume	Mitchell S	
38	38		41	41		Nicholls		20402106403	2106403	Benalla Region	Wangaratta - Benalla	Hume	Shepparton (Greater) C	
11,708	11,708		11,656	11,656		Nicholls		21601140601-40	2140601-40	Echuca	Campaspe	Shepparton	Campaspe S	
251			245			Nicholls		21601140701	2140701	Kyabram	Campaspe	Shepparton	Campaspe S	
326			306			Nicholls		21601140702	2140702	Kyabram	Campaspe	Shepparton	Campaspe S	
349			373			Nicholls		21601140703	2140703	Kyabram	Campaspe	Shepparton	Campaspe S	
279			292			Nicholls		21601140704	2140704	Kyabram	Campaspe	Shepparton	Campaspe S	
216			205			Nicholls		21601140705	2140705	Kyabram	Campaspe	Shepparton	Campaspe S	
291			292			Nicholls		21601140706	2140706	Kyabram	Campaspe	Shepparton	Campaspe S	
253			260			Nicholls		21601140707	2140707	Kyabram	Campaspe	Shepparton	Campaspe S	
289			279			Nicholls		21601140708	2140708	Kyabram	Campaspe	Shepparton	Campaspe S	
349			345			Nicholls		21601140709	2140709	Kyabram	Campaspe	Shepparton	Campaspe S	
319			315			Nicholls		21601140710	2140710	Kyabram	Campaspe	Shepparton	Campaspe S	
443			454			Nicholls		21601140711	2140711	Kyabram	Campaspe	Shepparton	Campaspe S	
268			282			Nicholls		21601140712	2140712	Kyabram	Campaspe	Shepparton	Campaspe S	
251			257			Nicholls		21601140713	2140713	Kyabram	Campaspe	Shepparton	Campaspe S	
1			1			Nicholls		21601140714	2140714	Kyabram	Campaspe	Shepparton	Campaspe S	
252			261			Nicholls		21601140715	2140715	Kyabram	Campaspe	Shepparton	Campaspe S	
292			304			Nicholls		21601140716	2140716	Kyabram	Campaspe	Shepparton	Campaspe S	
253			247			Nicholls		21601140717	2140717	Kyabram	Campaspe	Shepparton	Campaspe S	
395			390			Nicholls		21601140718	2140718	Kyabram	Campaspe	Shepparton	Campaspe S	
428			422			Nicholls		21601140719	2140719	Kyabram	Campaspe	Shepparton	Campaspe S	
141			141			Nicholls		21601140720	2140720	Kyabram	Campaspe	Shepparton	Campaspe S	
356			362			Nicholls		21601140721	2140721	Kyabram	Campaspe	Shepparton	Campaspe S	
417			419			Nicholls		21601140722	2140722	Kyabram	Campaspe	Shepparton	Campaspe S	
238			234			Nicholls		21601140723	2140723	Kyabram	Campaspe	Shepparton	Campaspe S	
32			32			Nicholls		21601140723	2140723	Kyabram	Campaspe	Shepparton	Shepparton (Greater) C	
237			221			Nicholls		21601140724	2140724	Kyabram	Campaspe	Shepparton	Campaspe S	
408			425			Nicholls		21601140725	2140725	Kyabram	Campaspe	Shepparton	Campaspe S	
89			92			Nicholls		21601140726	2140726	Kyabram	Campaspe	Shepparton	Campaspe S	
78			81			Nicholls		21601140726	2140726	Kyabram	Campaspe	Shepparton	Shepparton (Greater) C	
224			238			Nicholls		21601140727	2140727	Kyabram	Campaspe	Shepparton	Campaspe S	
129			130			Nicholls		21601140728	2140728	Kyabram	Campaspe	Shepparton	Campaspe S	
102			98			Nicholls		21601140729	2140729	Kyabram	Campaspe	Shepparton	Campaspe S	
229	8,185		239	8,242		Nicholls		21601140730	2140730	Kyabram	Campaspe	Shepparton	Campaspe S	
2,917	2,917		2,943	2,943		Nicholls		21601140801-13	2140801-13	Lockington - Gunbower	Campaspe	Shepparton	Campaspe S	
3,149	3,149		3,168	3,168		Nicholls		21601140901-11	2140901-11	Rochester	Campaspe	Shepparton	Campaspe S	
3,084	3,084		3,023	3,023		Nicholls		21601141001-14	2141001-14	Rushworth	Campaspe	Shepparton	Campaspe S	
4,694	4,694		4,600	4,600		Nicholls		21602141101-17	2141101-17	Cobram	Moira	Shepparton	Moira S	
2,104	2,104		2,175	2,175		Nicholls		21602141201-09	2141201-09	Moira	Moira	Shepparton	Moira S	
9,131	9,131		9,204	9,204		Nicholls		21602141301-38	2141301-38	Numurkah	Moira	Shepparton	Moira S	
6,558	6,558		7,288	7,288		Nicholls		21602141401-21	2141401-21	Yarrawonga	Moira	Shepparton	Moira S	
5,855	5,855		5,964	5,964		Nicholls		21603141501-25	2141501-25	Mooroopna	Shepparton	Shepparton	Shepparton (Greater) C	
12,785	12,785		13,135	13,135		Nicholls		21603141601-46	2141601-46	Shepparton - North	Shepparton	Shepparton	Shepparton (Greater) C	
15,959	15,959		16,297	16,297		Nicholls		21603141701-57	2141701-57	Shepparton - South	Shepparton	Shepparton	Shepparton (Greater) C	
2,859	2,859		2,791	2,791		Nicholls		21603141801-13	2141801-13	Shepparton Region - East	Shepparton	Shepparton	Shepparton (Greater) C	

4,251,806	4,251,806	4,251,806	4,567,191	4,567,191	4,567,191		If Changed										
Curr. Enrol. 15/7/20: 4,251,806			Proj. Enrol. 26/1/25: 4,567,191														
SA1	SA2	CED	SA1	SA2	CED	Current CED	Proposed CED	SA1_MAINCODE_2016	SA1_7DIGITCODE_2016	SA2_NAME_2016	SA3_NAME_2016	SA4_NAME_2016	LGA				
7,306	7,306	112,151	7,364	7,364	114,676	Nicholls		21603141901-29	2141901-29	Shepparton Region - West	Shepparton	Shepparton	Shepparton (Greater) C				
SCULLIN																	
4,564	4,564		5,049	5,049		Scullin		20904121601-16	2121601-16	Bundoora - North	Whittlesea - Wallan	Melbourne - North East	Whittlesea C				
0			0			Scullin		20904121711	2121711	Bundoora - West	Whittlesea - Wallan	Melbourne - North East	Whittlesea C				
0	0		0	0		Scullin		20904121713	2121713	Bundoora - West	Whittlesea - Wallan	Melbourne - North East	Whittlesea C				
8,619	8,619		8,837	8,837		Scullin		20904143101-33	2143101-33	Epping - East	Whittlesea - Wallan	Melbourne - North East	Whittlesea C				
5,217	5,217		5,148	5,148		Scullin		20904143201-26	2143201-26	Epping - South	Whittlesea - Wallan	Melbourne - North East	Whittlesea C				
6,463	6,463		7,620	7,620		Scullin		20904143301-22	2143301-22	Epping - West	Whittlesea - Wallan	Melbourne - North East	Whittlesea C				
15,150	15,150		15,966	15,966		Scullin		20904121901-51	2121901-51	Lalor	Whittlesea - Wallan	Melbourne - North East	Whittlesea C				
236			326			Scullin		20904143405	2143405	Mernda	Whittlesea - Wallan	Melbourne - North East	Whittlesea C				
427			570			Scullin		20904143406	2143406	Mernda	Whittlesea - Wallan	Melbourne - North East	Whittlesea C				
590			705			Scullin		20904143409	2143409	Mernda	Whittlesea - Wallan	Melbourne - North East	Whittlesea C				
221			330			McEwen	Scullin	20904143410	2143410	Mernda	Whittlesea - Wallan	Melbourne - North East	Whittlesea C				
490			637			Scullin		20904143411	2143411	Mernda	Whittlesea - Wallan	Melbourne - North East	Whittlesea C				
415			565			Scullin		20904143413	2143413	Mernda	Whittlesea - Wallan	Melbourne - North East	Whittlesea C				
312			407			Scullin		20904143414	2143414	Mernda	Whittlesea - Wallan	Melbourne - North East	Whittlesea C				
598			862			Scullin		20904143417	2143417	Mernda	Whittlesea - Wallan	Melbourne - North East	Whittlesea C				
220			284			Scullin		20904143419	2143419	Mernda	Whittlesea - Wallan	Melbourne - North East	Whittlesea C				
299			403			Scullin		20904143420	2143420	Mernda	Whittlesea - Wallan	Melbourne - North East	Whittlesea C				
317			453			Scullin		20904143422	2143422	Mernda	Whittlesea - Wallan	Melbourne - North East	Whittlesea C				
222			333			McEwen	Scullin	20904143424	2143424	Mernda	Whittlesea - Wallan	Melbourne - North East	Whittlesea C				
438			555			McEwen	Scullin	20904143425	2143425	Mernda	Whittlesea - Wallan	Melbourne - North East	Whittlesea C				
316			476			McEwen	Scullin	20904143426	2143426	Mernda	Whittlesea - Wallan	Melbourne - North East	Whittlesea C				
433			565			McEwen	Scullin	20904143427	2143427	Mernda	Whittlesea - Wallan	Melbourne - North East	Whittlesea C				
725	6,259		1,022	8,493		McEwen	Scullin	20904143428	2143428	Mernda	Whittlesea - Wallan	Melbourne - North East	Whittlesea C				
12,832	12,832		13,059	13,059		Scullin		20904122001-46	2122001-46	Mill Park - North	Whittlesea - Wallan	Melbourne - North East	Whittlesea C				
8,268	8,268		8,250	8,250		Scullin		20904122101-29	2122101-29	Mill Park - South	Whittlesea - Wallan	Melbourne - North East	Whittlesea C				
7,983	7,983		8,871	8,871		Scullin		20904143501-25	2143501-25	South Morang (North)	Whittlesea - Wallan	Melbourne - North East	Whittlesea C				
8,248	8,248		8,501	8,501		Scullin		20904143601-35	2143601-35	South Morang (South)	Whittlesea - Wallan	Melbourne - North East	Whittlesea C				
232			230			Scullin		20904122301	2122301	Thomastown	Whittlesea - Wallan	Melbourne - North East	Whittlesea C				
395			402			Scullin		20904122302	2122302	Thomastown	Whittlesea - Wallan	Melbourne - North East	Whittlesea C				
185			193			Scullin		20904122303	2122303	Thomastown	Whittlesea - Wallan	Melbourne - North East	Whittlesea C				
353			368			Scullin		20904122304	2122304	Thomastown	Whittlesea - Wallan	Melbourne - North East	Whittlesea C				
404			396			Scullin		20904122305	2122305	Thomastown	Whittlesea - Wallan	Melbourne - North East	Whittlesea C				
230			228			Scullin		20904122306	2122306	Thomastown	Whittlesea - Wallan	Melbourne - North East	Whittlesea C				
222			225			Scullin		20904122307	2122307	Thomastown	Whittlesea - Wallan	Melbourne - North East	Whittlesea C				
228			220			Scullin		20904122308	2122308	Thomastown	Whittlesea - Wallan	Melbourne - North East	Whittlesea C				
344			354			Scullin		20904122309	2122309	Thomastown	Whittlesea - Wallan	Melbourne - North East	Whittlesea C				
237			236			Scullin		20904122310	2122310	Thomastown	Whittlesea - Wallan	Melbourne - North East	Whittlesea C				
248			251			Scullin		20904122311	2122311	Thomastown	Whittlesea - Wallan	Melbourne - North East	Whittlesea C				
419			422			Scullin		20904122312	2122312	Thomastown	Whittlesea - Wallan	Melbourne - North East	Whittlesea C				
283			294			Scullin		20904122313	2122313	Thomastown	Whittlesea - Wallan	Melbourne - North East	Whittlesea C				
380			382			Scullin		20904122314	2122314	Thomastown	Whittlesea - Wallan	Melbourne - North East	Whittlesea C				
200			192			Scullin		20904122315	2122315	Thomastown	Whittlesea - Wallan	Melbourne - North East	Whittlesea C				
176			175			Scullin		20904122316	2122316	Thomastown	Whittlesea - Wallan	Melbourne - North East	Whittlesea C				
224			226			Scullin		20904122317	2122317	Thomastown	Whittlesea - Wallan	Melbourne - North East	Whittlesea C				
325			329			Scullin		20904122318	2122318	Thomastown	Whittlesea - Wallan	Melbourne - North East	Whittlesea C				
280			281			Scullin		20904122319	2122319	Thomastown	Whittlesea - Wallan	Melbourne - North East	Whittlesea C				
281			296			Scullin		20904122320	2122320	Thomastown	Whittlesea - Wallan	Melbourne - North East	Whittlesea C				
314			325			Scullin		20904122321	2122321	Thomastown	Whittlesea - Wallan	Melbourne - North East	Whittlesea C				
227			221			Scullin		20904122322	2122322	Thomastown	Whittlesea - Wallan	Melbourne - North East	Whittlesea C				
279			283			Scullin		20904122323	2122323	Thomastown	Whittlesea - Wallan	Melbourne - North East	Whittlesea C				
0			0			Scullin		20904122324	2122324	Thomastown	Whittlesea - Wallan	Melbourne - North East	Whittlesea C				
0			0			Scullin		20904122325	2122325	Thomastown	Whittlesea - Wallan	Melbourne - North East	Whittlesea C				
333			315			Scullin		20904122326	2122326	Thomastown	Whittlesea - Wallan	Melbourne - North East	Whittlesea C				
196			185			Scullin		20904122327	2122327	Thomastown	Whittlesea - Wallan	Melbourne - North East	Whittlesea C				
257			259			Scullin		20904122328	2122328	Thomastown	Whittlesea - Wallan	Melbourne - North East	Whittlesea C				

4,251,806			4,251,806			4,567,191			4,567,191				
Curr. Enrol. 15/7/20: 4,251,806			Proj. Enrol. 26/1/25: 4,567,191					If Changed					
SA1	SA2	CED	SA1	SA2	CED	Current CED	Proposed CED	SA1_MAINCODE_2016	SA1_7DIGITCODE_2016	SA2_NAME_2016	SA3_NAME_2016	SA4_NAME_2016	LGA
310			300			Scullin		20904122329	2122329	Thomastown	Whittlesea - Wallan	Melbourne - North East	Whittlesea C
241			233			Scullin		20904122330	2122330	Thomastown	Whittlesea - Wallan	Melbourne - North East	Whittlesea C
287			299			Scullin		20904122331	2122331	Thomastown	Whittlesea - Wallan	Melbourne - North East	Whittlesea C
217			217			Scullin		20904122332	2122332	Thomastown	Whittlesea - Wallan	Melbourne - North East	Whittlesea C
342			337			Scullin		20904122333	2122333	Thomastown	Whittlesea - Wallan	Melbourne - North East	Whittlesea C
293			294			Scullin		20904122334	2122334	Thomastown	Whittlesea - Wallan	Melbourne - North East	Whittlesea C
0			0			Scullin		20904122335	2122335	Thomastown	Whittlesea - Wallan	Melbourne - North East	Whittlesea C
353			339			Scullin		20904122336	2122336	Thomastown	Whittlesea - Wallan	Melbourne - North East	Whittlesea C
264			266			Scullin		20904122337	2122337	Thomastown	Whittlesea - Wallan	Melbourne - North East	Whittlesea C
265			264			Scullin		20904122338	2122338	Thomastown	Whittlesea - Wallan	Melbourne - North East	Whittlesea C
225			227			Scullin		20904122339	2122339	Thomastown	Whittlesea - Wallan	Melbourne - North East	Whittlesea C
269			266			Scullin		20904122340	2122340	Thomastown	Whittlesea - Wallan	Melbourne - North East	Whittlesea C
279			281			Scullin		20904122341	2122341	Thomastown	Whittlesea - Wallan	Melbourne - North East	Whittlesea C
357			341			Scullin		20904122342	2122342	Thomastown	Whittlesea - Wallan	Melbourne - North East	Whittlesea C
294			298			Scullin		20904122343	2122343	Thomastown	Whittlesea - Wallan	Melbourne - North East	Whittlesea C
						Scullin		20904122344	2122344	Thomastown	Whittlesea - Wallan	Melbourne - North East	Whittlesea C
331			340			Scullin		20904122345	2122345	Thomastown	Whittlesea - Wallan	Melbourne - North East	Whittlesea C
364			380			Scullin		20904122346	2122346	Thomastown	Whittlesea - Wallan	Melbourne - North East	Whittlesea C
330			332			Scullin		20904122347	2122347	Thomastown	Whittlesea - Wallan	Melbourne - North East	Whittlesea C
324			338			Scullin		20904122348	2122348	Thomastown	Whittlesea - Wallan	Melbourne - North East	Whittlesea C
298			292			Scullin		20904122349	2122349	Thomastown	Whittlesea - Wallan	Melbourne - North East	Whittlesea C
1			1			Scullin		20904122350	2122350	Thomastown	Whittlesea - Wallan	Melbourne - North East	Whittlesea C
199			195			Scullin		20904122351	2122351	Thomastown	Whittlesea - Wallan	Melbourne - North East	Whittlesea C
140			144			Scullin		20904122352	2122352	Thomastown	Whittlesea - Wallan	Melbourne - North East	Whittlesea C
255			244			Scullin		20904122353	2122353	Thomastown	Whittlesea - Wallan	Melbourne - North East	Whittlesea C
244	13,734		252	13,768		Scullin		20904122354	2122354	Thomastown	Whittlesea - Wallan	Melbourne - North East	Whittlesea C
892			1,510			Scullin		20904143701	2143701	Wollert	Whittlesea - Wallan	Melbourne - North East	Whittlesea C
1,757			2,602			Scullin		20904143702	2143702	Wollert	Whittlesea - Wallan	Melbourne - North East	Whittlesea C
1,288			2,040			Scullin		20904143703	2143703	Wollert	Whittlesea - Wallan	Melbourne - North East	Whittlesea C
1,267			1,964			Scullin		20904143704	2143704	Wollert	Whittlesea - Wallan	Melbourne - North East	Whittlesea C
994			1,375			Scullin		20904143705	2143705	Wollert	Whittlesea - Wallan	Melbourne - North East	Whittlesea C
414			597			Scullin		20904143706	2143706	Wollert	Whittlesea - Wallan	Melbourne - North East	Whittlesea C
1,111			1,460			Scullin		20904143707	2143707	Wollert	Whittlesea - Wallan	Melbourne - North East	Whittlesea C
448	8,171	105,508	647	12,195	115,757	Scullin		20904143708	2143708	Wollert	Whittlesea - Wallan	Melbourne - North East	Whittlesea C
WANNON													
3,090	3,090		3,258	3,258		Wannon		20101100701-09	2100701-09	Smythes Creek	Ballarat	Ballarat	Golden Plains S
144			154			Wannon		20103101304	2101304	Avoca	Maryborough - Pyrenees	Ballarat	Ararat RC
340			355			Wannon		20103101308	2101308	Avoca	Maryborough - Pyrenees	Ballarat	Pyrenees S
194	678		193	702		Wannon		20103101309	2101309	Avoca	Maryborough - Pyrenees	Ballarat	Pyrenees S
366			377			Wannon		20103101401	2101401	Beaufort	Maryborough - Pyrenees	Ballarat	Pyrenees S
232			221			Wannon		20103101402	2101402	Beaufort	Maryborough - Pyrenees	Ballarat	Pyrenees S
386			423			Wannon		20103101403	2101403	Beaufort	Maryborough - Pyrenees	Ballarat	Pyrenees S
14			15			Wannon		20103101404	2101404	Beaufort	Maryborough - Pyrenees	Ballarat	Ararat RC
362			393			Wannon		20103101404	2101404	Beaufort	Maryborough - Pyrenees	Ballarat	Pyrenees S
170			173			Wannon		20103101405	2101405	Beaufort	Maryborough - Pyrenees	Ballarat	Pyrenees S
215			234			Wannon		20103101406	2101406	Beaufort	Maryborough - Pyrenees	Ballarat	Pyrenees S
240			254			Wannon		20103101407	2101407	Beaufort	Maryborough - Pyrenees	Ballarat	Pyrenees S
319			336			Wannon		20103101408	2101408	Beaufort	Maryborough - Pyrenees	Ballarat	Pyrenees S
20			22			Wannon		20103101409	2101409	Beaufort	Maryborough - Pyrenees	Ballarat	Pyrenees S
113			125			Wannon		20103101410	2101410	Beaufort	Maryborough - Pyrenees	Ballarat	Pyrenees S
259			275			Wannon		20103101411	2101411	Beaufort	Maryborough - Pyrenees	Ballarat	Pyrenees S
305			304			Wannon		20103101412	2101412	Beaufort	Maryborough - Pyrenees	Ballarat	Pyrenees S
9	3,010		9	3,161		Wannon		20103101413	2101413	Beaufort	Maryborough - Pyrenees	Ballarat	Pyrenees S
3,426	3,426		3,785	3,785		Wannon		20103101501-12	2101501-12	Golden Plains - North	Maryborough - Pyrenees	Ballarat	Golden Plains S
502			572			Wannon		20301103512	2103512	Golden Plains - South	Barwon - West	Geelong	Golden Plains S
307	809		339	911		Wannon		20301103513	2103513	Golden Plains - South	Barwon - West	Geelong	Golden Plains S
5,672	5,672		5,652	5,652		Wannon		21501138601-24	2138601-24	Ararat	Grampians	North West	Ararat RC

4,251,806	4,251,806	4,251,806	4,567,191	4,567,191	4,567,191									
Curr. Enrol. 15/7/20: 4,251,806			Proj. Enrol. 26/1/25: 4,567,191				If Changed							
SA1	SA2	CED	SA1	SA2	CED	Current CED	Proposed CED	SA1_MAINCODE_2016	SA1_7DIGITCODE_2016	SA2_NAME_2016	SA3_NAME_2016	SA4_NAME_2016	LGA	
294			277			Wannon		21501138701	2138701	Ararat Region	Grampians	North West	Ararat RC	
330			326			Wannon		21501138702	2138702	Ararat Region	Grampians	North West	Ararat RC	
205			208			Wannon		21501138703	2138703	Ararat Region	Grampians	North West	Ararat RC	
207			207			Wannon		21501138704	2138704	Ararat Region	Grampians	North West	Ararat RC	
0			0			Wannon		21501138704	2138704	Ararat Region	Grampians	North West	Pyrenees S	
244			247			Wannon		21501138705	2138705	Ararat Region	Grampians	North West	Ararat RC	
234			228			Wannon		21501138706	2138706	Ararat Region	Grampians	North West	Ararat RC	
215			200			Wannon		21501138707	2138707	Ararat Region	Grampians	North West	Ararat RC	
35			33			Wannon		21501138707	2138707	Ararat Region	Grampians	North West	Pyrenees S	
266			258			Wannon		21501138708	2138708	Ararat Region	Grampians	North West	Ararat RC	
164			159			Wannon		21501138709	2138709	Ararat Region	Grampians	North West	Ararat RC	
193	2,387		185	2,328		Wannon		21501138710	2138710	Ararat Region	Grampians	North West	Ararat RC	
0			0			Wannon		21501138903	2138903	Horsham Region	Grampians	North West	Northern Grampians S	
0	0		0	0		Wannon		21501138906	2138906	Horsham Region	Grampians	North West	Northern Grampians S	
135			134			Wannon		21501139201	2139201	Stawell	Grampians	North West	Northern Grampians S	
324			311			Wannon		21501139202	2139202	Stawell	Grampians	North West	Northern Grampians S	
198			199			Wannon		21501139203	2139203	Stawell	Grampians	North West	Northern Grampians S	
331			295			Wannon		21501139204	2139204	Stawell	Grampians	North West	Northern Grampians S	
289			287			Wannon		21501139205	2139205	Stawell	Grampians	North West	Northern Grampians S	
159			171			Wannon		21501139207	2139207	Stawell	Grampians	North West	Northern Grampians S	
249			235			Wannon		21501139208	2139208	Stawell	Grampians	North West	Northern Grampians S	
258			259			Wannon		21501139209	2139209	Stawell	Grampians	North West	Northern Grampians S	
212			212			Wannon		21501139210	2139210	Stawell	Grampians	North West	Northern Grampians S	
292			287			Wannon		21501139211	2139211	Stawell	Grampians	North West	Northern Grampians S	
0			0			Wannon		21501139212	2139212	Stawell	Grampians	North West	Northern Grampians S	
196			185			Wannon		21501139213	2139213	Stawell	Grampians	North West	Northern Grampians S	
245			250			Wannon		21501139214	2139214	Stawell	Grampians	North West	Northern Grampians S	
187			190			Wannon		21501139215	2139215	Stawell	Grampians	North West	Northern Grampians S	
262			262			Wannon		21501139216	2139216	Stawell	Grampians	North West	Northern Grampians S	
278			270			Wannon		21501139217	2139217	Stawell	Grampians	North West	Northern Grampians S	
266			266			Wannon		21501139218	2139218	Stawell	Grampians	North West	Northern Grampians S	
264			263			Wannon		21501139219	2139219	Stawell	Grampians	North West	Northern Grampians S	
413			400			Wannon		21501139220	2139220	Stawell	Grampians	North West	Northern Grampians S	
154			154			Wannon		21501139221	2139221	Stawell	Grampians	North West	Northern Grampians S	
267			237			Wannon		21501139222	2139222	Stawell	Grampians	North West	Northern Grampians S	
298			267			Wannon		21501139223	2139223	Stawell	Grampians	North West	Northern Grampians S	
202			181			Wannon		21501139224	2139224	Stawell	Grampians	North West	Northern Grampians S	
154			147			Wannon		21501139225	2139225	Stawell	Grampians	North West	Northern Grampians S	
148	5,781		155	5,617		Wannon		21501139226	2139226	Stawell	Grampians	North West	Northern Grampians S	
2,730	2,730		2,831	2,831		Wannon		21703147101-11	2147101-11	Camperdown	Colac - Corangamite	Warrnambool and South West	Corangamite S	
9,201	9,201		9,401	9,401		Wannon		21703147201-31	2147201-31	Colac	Colac - Corangamite	Warrnambool and South West	Colac Otway S	
243			249			Wannon		21703147303	2147303	Colac Region	Colac - Corangamite	Warrnambool and South West	Colac Otway S	
184			193			Wannon		21703147304	2147304	Colac Region	Colac - Corangamite	Warrnambool and South West	Colac Otway S	
362			349			Wannon		21703147305	2147305	Colac Region	Colac - Corangamite	Warrnambool and South West	Colac Otway S	
374			346			Wannon		21703147307	2147307	Colac Region	Colac - Corangamite	Warrnambool and South West	Colac Otway S	
135			130			Wannon		21703147308	2147308	Colac Region	Colac - Corangamite	Warrnambool and South West	Colac Otway S	
170			180			Wannon		21703147309	2147309	Colac Region	Colac - Corangamite	Warrnambool and South West	Colac Otway S	
302			275			Wannon		21703147310	2147310	Colac Region	Colac - Corangamite	Warrnambool and South West	Colac Otway S	
229			242			Wannon		21703147311	2147311	Colac Region	Colac - Corangamite	Warrnambool and South West	Colac Otway S	
269			261			Wannon		21703147312	2147312	Colac Region	Colac - Corangamite	Warrnambool and South West	Colac Otway S	
243			236			Wannon		21703147313	2147313	Colac Region	Colac - Corangamite	Warrnambool and South West	Colac Otway S	
182			185			Wannon		21703147314	2147314	Colac Region	Colac - Corangamite	Warrnambool and South West	Colac Otway S	
207			207			Wannon		21703147316	2147316	Colac Region	Colac - Corangamite	Warrnambool and South West	Colac Otway S	
141	3,041		127	2,980		Wannon		21703147317	2147317	Colac Region	Colac - Corangamite	Warrnambool and South West	Colac Otway S	
245			236			Wannon		21703147401	2147401	Corangamite - North	Colac - Corangamite	Warrnambool and South West	Corangamite S	
264			275			Wannon		21703147402	2147402	Corangamite - North	Colac - Corangamite	Warrnambool and South West	Corangamite S	
8			8			Wannon		21703147402	2147402	Corangamite - North	Colac - Corangamite	Warrnambool and South West	Moynes S	
228			230			Wannon		21703147403	2147403	Corangamite - North	Colac - Corangamite	Warrnambool and South West	Corangamite S	

4,251,806			4,567,191			Current CED	If Changed Proposed CED	SA1_MAINCODE_2016	SA1_7DIGITCODE_2016	SA2_NAME_2016	SA3_NAME_2016	SA4_NAME_2016	LGA
4,251,806			4,567,191										
SA1	SA2	CED	SA1	SA2	CED								
193			189			Wannon		21703147404	2147404	Corangamite - North	Colac - Corangamite	Warrnambool and South West	Corangamite S
217			192			Wannon		21703147405	2147405	Corangamite - North	Colac - Corangamite	Warrnambool and South West	Corangamite S
262			265			Wannon		21703147406	2147406	Corangamite - North	Colac - Corangamite	Warrnambool and South West	Corangamite S
232			234			Wannon		21703147407	2147407	Corangamite - North	Colac - Corangamite	Warrnambool and South West	Corangamite S
172			184			Wannon		21703147408	2147408	Corangamite - North	Colac - Corangamite	Warrnambool and South West	Corangamite S
349			343			Wannon		21703147409	2147409	Corangamite - North	Colac - Corangamite	Warrnambool and South West	Corangamite S
291			277			Wannon		21703147410	2147410	Corangamite - North	Colac - Corangamite	Warrnambool and South West	Corangamite S
338			285			Wannon		21703147411	2147411	Corangamite - North	Colac - Corangamite	Warrnambool and South West	Corangamite S
185			183			Wannon		21703147412	2147412	Corangamite - North	Colac - Corangamite	Warrnambool and South West	Corangamite S
287			295			Wannon		21703147413	2147413	Corangamite - North	Colac - Corangamite	Warrnambool and South West	Corangamite S
163			165			Wannon		21703147414	2147414	Corangamite - North	Colac - Corangamite	Warrnambool and South West	Corangamite S
238			226			Wannon		21703147415	2147415	Corangamite - North	Colac - Corangamite	Warrnambool and South West	Corangamite S
132			124			Wannon		21703147416	2147416	Corangamite - North	Colac - Corangamite	Warrnambool and South West	Corangamite S
163			162			Wannon		21703147417	2147417	Corangamite - North	Colac - Corangamite	Warrnambool and South West	Corangamite S
143	4,110		139	4,012		Wannon		21703147418	2147418	Corangamite - North	Colac - Corangamite	Warrnambool and South West	Corangamite S
159			146			Wannon		21703147501	2147501	Corangamite - South	Colac - Corangamite	Warrnambool and South West	Corangamite S
235			224			Wannon		21703147502	2147502	Corangamite - South	Colac - Corangamite	Warrnambool and South West	Corangamite S
290			276			Wannon		21703147503	2147503	Corangamite - South	Colac - Corangamite	Warrnambool and South West	Corangamite S
202			205			Wannon		21703147504	2147504	Corangamite - South	Colac - Corangamite	Warrnambool and South West	Corangamite S
201			191			Wannon		21703147505	2147505	Corangamite - South	Colac - Corangamite	Warrnambool and South West	Corangamite S
148			139			Wannon		21703147506	2147506	Corangamite - South	Colac - Corangamite	Warrnambool and South West	Corangamite S
37			35			Wannon		21703147506	2147506	Corangamite - South	Colac - Corangamite	Warrnambool and South West	Moynes S
233			224			Wannon		21703147507	2147507	Corangamite - South	Colac - Corangamite	Warrnambool and South West	Corangamite S
175			169			Wannon		21703147508	2147508	Corangamite - South	Colac - Corangamite	Warrnambool and South West	Corangamite S
131			126			Wannon		21703147509	2147509	Corangamite - South	Colac - Corangamite	Warrnambool and South West	Corangamite S
221			182			Wannon		21703147510	2147510	Corangamite - South	Colac - Corangamite	Warrnambool and South West	Corangamite S
151			150			Wannon		21703147511	2147511	Corangamite - South	Colac - Corangamite	Warrnambool and South West	Corangamite S
212			186			Wannon		21703147512	2147512	Corangamite - South	Colac - Corangamite	Warrnambool and South West	Corangamite S
39			34			Wannon		21703147512	2147512	Corangamite - South	Colac - Corangamite	Warrnambool and South West	Moynes S
199			210			Wannon		21703147513	2147513	Corangamite - South	Colac - Corangamite	Warrnambool and South West	Corangamite S
233			220			Wannon		21703147514	2147514	Corangamite - South	Colac - Corangamite	Warrnambool and South West	Corangamite S
214			209			Wannon		21703147515	2147515	Corangamite - South	Colac - Corangamite	Warrnambool and South West	Corangamite S
305			303			Wannon		21703147516	2147516	Corangamite - South	Colac - Corangamite	Warrnambool and South West	Corangamite S
244			222			Wannon		21703147517	2147517	Corangamite - South	Colac - Corangamite	Warrnambool and South West	Corangamite S
130			128			Wannon		21703147518	2147518	Corangamite - South	Colac - Corangamite	Warrnambool and South West	Corangamite S
209			210			Wannon		21703147519	2147519	Corangamite - South	Colac - Corangamite	Warrnambool and South West	Corangamite S
195			176			Wannon		21703147520	2147520	Corangamite - South	Colac - Corangamite	Warrnambool and South West	Corangamite S
161			157			Wannon		21703147521	2147521	Corangamite - South	Colac - Corangamite	Warrnambool and South West	Corangamite S
205			205			Wannon		21703147522	2147522	Corangamite - South	Colac - Corangamite	Warrnambool and South West	Corangamite S
221			221			Wannon		21703147523	2147523	Corangamite - South	Colac - Corangamite	Warrnambool and South West	Corangamite S
18			18			Wannon		21703147523	2147523	Corangamite - South	Colac - Corangamite	Warrnambool and South West	Moynes S
187			185			Wannon		21703147524	2147524	Corangamite - South	Colac - Corangamite	Warrnambool and South West	Corangamite S
184			181			Wannon		21703147525	2147525	Corangamite - South	Colac - Corangamite	Warrnambool and South West	Corangamite S
186	5,326		175	5,107		Wannon		21703147526	2147526	Corangamite - South	Colac - Corangamite	Warrnambool and South West	Corangamite S
196			198			Wannon		21701142001	2142001	Glenelg (Vic.)	Glenelg - Southern Grampians	Warrnambool and South West	Glenelg S
288			269			Wannon		21701142002	2142002	Glenelg (Vic.)	Glenelg - Southern Grampians	Warrnambool and South West	Glenelg S
133			139			Wannon		21701142003	2142003	Glenelg (Vic.)	Glenelg - Southern Grampians	Warrnambool and South West	Glenelg S
229			223			Wannon		21701142004	2142004	Glenelg (Vic.)	Glenelg - Southern Grampians	Warrnambool and South West	Glenelg S
326			339			Wannon		21701142005	2142005	Glenelg (Vic.)	Glenelg - Southern Grampians	Warrnambool and South West	Glenelg S
174			175			Wannon		21701142006	2142006	Glenelg (Vic.)	Glenelg - Southern Grampians	Warrnambool and South West	Glenelg S
338			366			Wannon		21701142007	2142007	Glenelg (Vic.)	Glenelg - Southern Grampians	Warrnambool and South West	Glenelg S
256			270			Wannon		21701142008	2142008	Glenelg (Vic.)	Glenelg - Southern Grampians	Warrnambool and South West	Glenelg S
125			131			Wannon		21701142009	2142009	Glenelg (Vic.)	Glenelg - Southern Grampians	Warrnambool and South West	Glenelg S
224			197			Wannon		21701142010	2142010	Glenelg (Vic.)	Glenelg - Southern Grampians	Warrnambool and South West	Glenelg S
185			185			Wannon		21701142011	2142011	Glenelg (Vic.)	Glenelg - Southern Grampians	Warrnambool and South West	Glenelg S
234			242			Wannon		21701142012	2142012	Glenelg (Vic.)	Glenelg - Southern Grampians	Warrnambool and South West	Glenelg S
299			295			Wannon		21701142013	2142013	Glenelg (Vic.)	Glenelg - Southern Grampians	Warrnambool and South West	Glenelg S
127			132			Wannon		21701142014	2142014	Glenelg (Vic.)	Glenelg - Southern Grampians	Warrnambool and South West	Glenelg S

4,251,806	4,251,806	4,251,806	4,567,191	4,567,191	4,567,191										
Curr. Enrol. 15/7/20: 4,251,806			Proj. Enrol. 26/1/25: 4,567,191				If Changed								
SA1	SA2	CED	SA1	SA2	CED	Current CED	Proposed CED	SA1_MAINCODE_2016	SA1_7DIGITCODE_2016	SA2_NAME_2016	SA3_NAME_2016	SA4_NAME_2016	LGA		
240			260			Wannon		21701142015	2142015	Glenelg (Vic.)	Glenelg - Southern Grampians	Warrnambool and South West	Glenelg S		
143			141			Wannon		21701142016	2142016	Glenelg (Vic.)	Glenelg - Southern Grampians	Warrnambool and South West	Glenelg S		
196			199			Wannon		21701142017	2142017	Glenelg (Vic.)	Glenelg - Southern Grampians	Warrnambool and South West	Glenelg S		
162			168			Wannon		21701142018	2142018	Glenelg (Vic.)	Glenelg - Southern Grampians	Warrnambool and South West	Glenelg S		
176			168			Wannon		21701142019	2142019	Glenelg (Vic.)	Glenelg - Southern Grampians	Warrnambool and South West	Glenelg S		
287			297			Wannon		21701142020	2142020	Glenelg (Vic.)	Glenelg - Southern Grampians	Warrnambool and South West	Glenelg S		
103			103			Wannon		21701142021	2142021	Glenelg (Vic.)	Glenelg - Southern Grampians	Warrnambool and South West	Glenelg S		
22			22			Wannon		21701142021	2142021	Glenelg (Vic.)	Glenelg - Southern Grampians	Warrnambool and South West	Southern Grampians S		
296			293			Wannon		21701142022	2142022	Glenelg (Vic.)	Glenelg - Southern Grampians	Warrnambool and South West	Glenelg S		
17			17			Wannon		21701142022	2142022	Glenelg (Vic.)	Glenelg - Southern Grampians	Warrnambool and South West	Moyno S		
168			171			Wannon		21701142023	2142023	Glenelg (Vic.)	Glenelg - Southern Grampians	Warrnambool and South West	Glenelg S		
295			297			Wannon		21701142024	2142024	Glenelg (Vic.)	Glenelg - Southern Grampians	Warrnambool and South West	Glenelg S		
182			192			Wannon		21701142025	2142025	Glenelg (Vic.)	Glenelg - Southern Grampians	Warrnambool and South West	Glenelg S		
223			234			Wannon		21701142026	2142026	Glenelg (Vic.)	Glenelg - Southern Grampians	Warrnambool and South West	Glenelg S		
9			9			Wannon		21701142026	2142026	Glenelg (Vic.)	Glenelg - Southern Grampians	Warrnambool and South West	Southern Grampians S		
145			156			Wannon		21701142027	2142027	Glenelg (Vic.)	Glenelg - Southern Grampians	Warrnambool and South West	Glenelg S		
155			157			Wannon		21701142028	2142028	Glenelg (Vic.)	Glenelg - Southern Grampians	Warrnambool and South West	Glenelg S		
315			325			Wannon		21701142029	2142029	Glenelg (Vic.)	Glenelg - Southern Grampians	Warrnambool and South West	Glenelg S		
358			364			Wannon		21701142030	2142030	Glenelg (Vic.)	Glenelg - Southern Grampians	Warrnambool and South West	Glenelg S		
157	6,783		157	6,891		Wannon		21701142031	2142031	Glenelg (Vic.)	Glenelg - Southern Grampians	Warrnambool and South West	Glenelg S		
7,656	7,656		7,542	7,542		Wannon		21701142101-30	2142101-30	Hamilton (Vic.)	Glenelg - Southern Grampians	Warrnambool and South West	Southern Grampians S		
8,575	8,575		8,519	8,519		Wannon		21701142201-35	2142201-35	Portland	Glenelg - Southern Grampians	Warrnambool and South West	Glenelg S		
276			251			Wannon		21701142301	2142301	Southern Grampians	Glenelg - Southern Grampians	Warrnambool and South West	Southern Grampians S		
217			216			Wannon		21701142302	2142302	Southern Grampians	Glenelg - Southern Grampians	Warrnambool and South West	Southern Grampians S		
244			220			Wannon		21701142303	2142303	Southern Grampians	Glenelg - Southern Grampians	Warrnambool and South West	Southern Grampians S		
200			206			Wannon		21701142304	2142304	Southern Grampians	Glenelg - Southern Grampians	Warrnambool and South West	Southern Grampians S		
227			235			Wannon		21701142305	2142305	Southern Grampians	Glenelg - Southern Grampians	Warrnambool and South West	Southern Grampians S		
340			288			Wannon		21701142306	2142306	Southern Grampians	Glenelg - Southern Grampians	Warrnambool and South West	Southern Grampians S		
105			104			Wannon		21701142307	2142307	Southern Grampians	Glenelg - Southern Grampians	Warrnambool and South West	Southern Grampians S		
212			210			Wannon		21701142308	2142308	Southern Grampians	Glenelg - Southern Grampians	Warrnambool and South West	Southern Grampians S		
276			259			Wannon		21701142309	2142309	Southern Grampians	Glenelg - Southern Grampians	Warrnambool and South West	Southern Grampians S		
257			221			Wannon		21701142310	2142310	Southern Grampians	Glenelg - Southern Grampians	Warrnambool and South West	Southern Grampians S		
188			175			Wannon		21701142311	2142311	Southern Grampians	Glenelg - Southern Grampians	Warrnambool and South West	Southern Grampians S		
11			11			Wannon		21701142312	2142312	Southern Grampians	Glenelg - Southern Grampians	Warrnambool and South West	Moyno S		
149			149			Wannon		21701142312	2142312	Southern Grampians	Glenelg - Southern Grampians	Warrnambool and South West	Southern Grampians S		
164			165			Wannon		21701142313	2142313	Southern Grampians	Glenelg - Southern Grampians	Warrnambool and South West	Southern Grampians S		
0			0			Wannon		21701142314	2142314	Southern Grampians	Glenelg - Southern Grampians	Warrnambool and South West	Glenelg S		
171			158			Wannon		21701142314	2142314	Southern Grampians	Glenelg - Southern Grampians	Warrnambool and South West	Southern Grampians S		
24			24			Wannon		21701142315	2142315	Southern Grampians	Glenelg - Southern Grampians	Warrnambool and South West	Glenelg S		
250			249			Wannon		21701142315	2142315	Southern Grampians	Glenelg - Southern Grampians	Warrnambool and South West	Southern Grampians S		
331			327			Wannon		21701142316	2142316	Southern Grampians	Glenelg - Southern Grampians	Warrnambool and South West	Southern Grampians S		
31			29			Wannon		21701142317	2142317	Southern Grampians	Glenelg - Southern Grampians	Warrnambool and South West	Moyno S		
218			207			Wannon		21701142317	2142317	Southern Grampians	Glenelg - Southern Grampians	Warrnambool and South West	Southern Grampians S		
134			129			Wannon		21701142318	2142318	Southern Grampians	Glenelg - Southern Grampians	Warrnambool and South West	Southern Grampians S		
45			44			Wannon		21701142319	2142319	Southern Grampians	Glenelg - Southern Grampians	Warrnambool and South West	Glenelg S		
205			203			Wannon		21701142319	2142319	Southern Grampians	Glenelg - Southern Grampians	Warrnambool and South West	Southern Grampians S		
145			153			Wannon		21701142320	2142320	Southern Grampians	Glenelg - Southern Grampians	Warrnambool and South West	Southern Grampians S		
144			150			Wannon		21701142321	2142321	Southern Grampians	Glenelg - Southern Grampians	Warrnambool and South West	Southern Grampians S		
149	4,713		151	4,534		Wannon		21701142322	2142322	Southern Grampians	Glenelg - Southern Grampians	Warrnambool and South West	Southern Grampians S		
150			161			Wannon		21704147701	2147701	Moyno - East	Warrnambool	Warrnambool and South West	Moyno S		
152			124			Wannon		21704147702	2147702	Moyno - East	Warrnambool	Warrnambool and South West	Moyno S		
310			299			Wannon		21704147703	2147703	Moyno - East	Warrnambool	Warrnambool and South West	Moyno S		
166			162			Wannon		21704147704	2147704	Moyno - East	Warrnambool	Warrnambool and South West	Moyno S		
149			148			Wannon		21704147705	2147705	Moyno - East	Warrnambool	Warrnambool and South West	Moyno S		
220			210			Wannon		21704147706	2147706	Moyno - East	Warrnambool	Warrnambool and South West	Moyno S		
357			368			Wannon		21704147707	2147707	Moyno - East	Warrnambool	Warrnambool and South West	Moyno S		
279			277			Wannon		21704147708	2147708	Moyno - East	Warrnambool	Warrnambool and South West	Moyno S		
246			246			Wannon		21704147709	2147709	Moyno - East	Warrnambool	Warrnambool and South West	Moyno S		

4,251,806			4,567,191			Current CED	If Changed Proposed CED	SA1_MAINCODE_2016	SA1_7DIGITCODE_2016	SA2_NAME_2016	SA3_NAME_2016	SA4_NAME_2016	LGA
4,251,806			4,567,191										
SA1	SA2	CED	SA1	SA2	CED								
167			174			Wannon		21704147710	2147710	Moyno - East	Warrnambool	Warrnambool and South West	Moyno S
184			193			Wannon		21704147711	2147711	Moyno - East	Warrnambool	Warrnambool and South West	Moyno S
127			109			Wannon		21704147712	2147712	Moyno - East	Warrnambool	Warrnambool and South West	Moyno S
333			339			Wannon		21704147713	2147713	Moyno - East	Warrnambool	Warrnambool and South West	Moyno S
149			158			Wannon		21704147714	2147714	Moyno - East	Warrnambool	Warrnambool and South West	Moyno S
203			195			Wannon		21704147715	2147715	Moyno - East	Warrnambool	Warrnambool and South West	Moyno S
254			209			Wannon		21704147716	2147716	Moyno - East	Warrnambool	Warrnambool and South West	Moyno S
15			13			Wannon		21704147716	2147716	Moyno - East	Warrnambool	Warrnambool and South West	Southern Grampians S
65			57			Wannon		21704147717	2147717	Moyno - East	Warrnambool	Warrnambool and South West	Corangamite S
172			152			Wannon		21704147717	2147717	Moyno - East	Warrnambool	Warrnambool and South West	Moyno S
273			291			Wannon		21704147718	2147718	Moyno - East	Warrnambool	Warrnambool and South West	Moyno S
101			99			Wannon		21704147719	2147719	Moyno - East	Warrnambool	Warrnambool and South West	Moyno S
49			44			Wannon		21704147720	2147720	Moyno - East	Warrnambool	Warrnambool and South West	Corangamite S
134			124			Wannon		21704147720	2147720	Moyno - East	Warrnambool	Warrnambool and South West	Moyno S
315			306			Wannon		21704147721	2147721	Moyno - East	Warrnambool	Warrnambool and South West	Moyno S
195			199			Wannon		21704147722	2147722	Moyno - East	Warrnambool	Warrnambool and South West	Moyno S
203			191			Wannon		21704147723	2147723	Moyno - East	Warrnambool	Warrnambool and South West	Moyno S
29	4,997		31	4,879		Wannon		21704147724	2147724	Moyno - East	Warrnambool	Warrnambool and South West	Moyno S
217			217			Wannon		21704147801	2147801	Moyno - West	Warrnambool	Warrnambool and South West	Moyno S
426			453			Wannon		21704147802	2147802	Moyno - West	Warrnambool	Warrnambool and South West	Moyno S
45			48			Wannon		21704147802	2147802	Moyno - West	Warrnambool	Warrnambool and South West	Warrnambool S
338			361			Wannon		21704147803	2147803	Moyno - West	Warrnambool	Warrnambool and South West	Moyno S
492			531			Wannon		21704147804	2147804	Moyno - West	Warrnambool	Warrnambool and South West	Moyno S
217			226			Wannon		21704147805	2147805	Moyno - West	Warrnambool	Warrnambool and South West	Moyno S
290			307			Wannon		21704147806	2147806	Moyno - West	Warrnambool	Warrnambool and South West	Moyno S
17			19			Wannon		21704147806	2147806	Moyno - West	Warrnambool	Warrnambool and South West	Warrnambool C
291			296			Wannon		21704147807	2147807	Moyno - West	Warrnambool	Warrnambool and South West	Moyno S
0			0			Wannon		21704147808	2147808	Moyno - West	Warrnambool	Warrnambool and South West	Moyno S
255			258			Wannon		21704147809	2147809	Moyno - West	Warrnambool	Warrnambool and South West	Moyno S
142			147			Wannon		21704147810	2147810	Moyno - West	Warrnambool	Warrnambool and South West	Moyno S
152			150			Wannon		21704147811	2147811	Moyno - West	Warrnambool	Warrnambool and South West	Moyno S
332			337			Wannon		21704147812	2147812	Moyno - West	Warrnambool	Warrnambool and South West	Moyno S
266			279			Wannon		21704147813	2147813	Moyno - West	Warrnambool	Warrnambool and South West	Moyno S
170			171			Wannon		21704147814	2147814	Moyno - West	Warrnambool	Warrnambool and South West	Moyno S
245			241			Wannon		21704147815	2147815	Moyno - West	Warrnambool	Warrnambool and South West	Moyno S
313			280			Wannon		21704147816	2147816	Moyno - West	Warrnambool	Warrnambool and South West	Moyno S
455			465			Wannon		21704147817	2147817	Moyno - West	Warrnambool	Warrnambool and South West	Moyno S
0			0			Wannon		21704147818	2147818	Moyno - West	Warrnambool	Warrnambool and South West	Glenelg S
125			124			Wannon		21704147818	2147818	Moyno - West	Warrnambool	Warrnambool and South West	Moyno S
323			316			Wannon		21704147819	2147819	Moyno - West	Warrnambool	Warrnambool and South West	Moyno S
236			257			Wannon		21704147820	2147820	Moyno - West	Warrnambool	Warrnambool and South West	Moyno S
297			296			Wannon		21704147821	2147821	Moyno - West	Warrnambool	Warrnambool and South West	Moyno S
267			272			Wannon		21704147822	2147822	Moyno - West	Warrnambool	Warrnambool and South West	Moyno S
263			259			Wannon		21704147823	2147823	Moyno - West	Warrnambool	Warrnambool and South West	Moyno S
211			207			Wannon		21704147824	2147824	Moyno - West	Warrnambool	Warrnambool and South West	Moyno S
385			382			Wannon		21704147825	2147825	Moyno - West	Warrnambool	Warrnambool and South West	Moyno S
169			175			Wannon		21704147826	2147826	Moyno - West	Warrnambool	Warrnambool and South West	Moyno S
193			192			Wannon		21704147827	2147827	Moyno - West	Warrnambool	Warrnambool and South West	Moyno S
239	7,371		261	7,527		Wannon		21704147828	2147828	Moyno - West	Warrnambool	Warrnambool and South West	Moyno S
279			298			Wannon		21704147901	2147901	Warrnambool - North	Warrnambool	Warrnambool and South West	Warrnambool C
0			0			Wannon		21704147902	2147902	Warrnambool - North	Warrnambool	Warrnambool and South West	Warrnambool C
421			450			Wannon		21704147903	2147903	Warrnambool - North	Warrnambool	Warrnambool and South West	Warrnambool C
528			588			Wannon		21704147904	2147904	Warrnambool - North	Warrnambool	Warrnambool and South West	Warrnambool C
68			73			Wannon		21704147905	2147905	Warrnambool - North	Warrnambool	Warrnambool and South West	Moyno S
195			212			Wannon		21704147905	2147905	Warrnambool - North	Warrnambool	Warrnambool and South West	Warrnambool C
39			45			Wannon		21704147906	2147906	Warrnambool - North	Warrnambool	Warrnambool and South West	Moyno S
364			424			Wannon		21704147906	2147906	Warrnambool - North	Warrnambool	Warrnambool and South West	Warrnambool C
257			269			Wannon		21704147907	2147907	Warrnambool - North	Warrnambool	Warrnambool and South West	Warrnambool C

4,251,806			4,567,191			Current CED	If Changed Proposed CED	SA1_MAINCODE_2016	SA1_7DIGITCODE_2016	SA2_NAME_2016	SA3_NAME_2016	SA4_NAME_2016	LGA
4,251,806			4,567,191										
SA1	SA2	CED	SA1	SA2	CED								
454			478			Wannon		21704147908	2147908	Warrnambool - North	Warrnambool	Warrnambool and South West	Warrnambool C
232			231			Wannon		21704147909	2147909	Warrnambool - North	Warrnambool	Warrnambool and South West	Warrnambool C
275			294			Wannon		21704147910	2147910	Warrnambool - North	Warrnambool	Warrnambool and South West	Warrnambool C
195			196			Wannon		21704147911	2147911	Warrnambool - North	Warrnambool	Warrnambool and South West	Warrnambool C
249			258			Wannon		21704147912	2147912	Warrnambool - North	Warrnambool	Warrnambool and South West	Warrnambool C
307			321			Wannon		21704147913	2147913	Warrnambool - North	Warrnambool	Warrnambool and South West	Warrnambool C
430			415			Wannon		21704147914	2147914	Warrnambool - North	Warrnambool	Warrnambool and South West	Warrnambool C
183			197			Wannon		21704147915	2147915	Warrnambool - North	Warrnambool	Warrnambool and South West	Warrnambool C
188			209			Wannon		21704147916	2147916	Warrnambool - North	Warrnambool	Warrnambool and South West	Warrnambool C
203			219			Wannon		21704147917	2147917	Warrnambool - North	Warrnambool	Warrnambool and South West	Warrnambool C
364			376			Wannon		21704147918	2147918	Warrnambool - North	Warrnambool	Warrnambool and South West	Warrnambool C
367			387			Wannon		21704147919	2147919	Warrnambool - North	Warrnambool	Warrnambool and South West	Warrnambool C
383			402			Wannon		21704147920	2147920	Warrnambool - North	Warrnambool	Warrnambool and South West	Warrnambool C
323			355			Wannon		21704147921	2147921	Warrnambool - North	Warrnambool	Warrnambool and South West	Warrnambool C
321			334			Wannon		21704147922	2147922	Warrnambool - North	Warrnambool	Warrnambool and South West	Warrnambool C
286			299			Wannon		21704147923	2147923	Warrnambool - North	Warrnambool	Warrnambool and South West	Warrnambool C
225			234			Wannon		21704147924	2147924	Warrnambool - North	Warrnambool	Warrnambool and South West	Warrnambool C
286			292			Wannon		21704147925	2147925	Warrnambool - North	Warrnambool	Warrnambool and South West	Warrnambool C
292			308			Wannon		21704147926	2147926	Warrnambool - North	Warrnambool	Warrnambool and South West	Warrnambool C
329			348			Wannon		21704147927	2147927	Warrnambool - North	Warrnambool	Warrnambool and South West	Warrnambool C
233			241			Wannon		21704147928	2147928	Warrnambool - North	Warrnambool	Warrnambool and South West	Warrnambool C
398			421			Wannon		21704147929	2147929	Warrnambool - North	Warrnambool	Warrnambool and South West	Warrnambool C
345			365			Wannon		21704147930	2147930	Warrnambool - North	Warrnambool	Warrnambool and South West	Warrnambool C
362			366			Wannon		21704147931	2147931	Warrnambool - North	Warrnambool	Warrnambool and South West	Warrnambool C
431			458			Wannon		21704147932	2147932	Warrnambool - North	Warrnambool	Warrnambool and South West	Warrnambool C
347			359			Wannon		21704147933	2147933	Warrnambool - North	Warrnambool	Warrnambool and South West	Warrnambool C
330			342			Wannon		21704147934	2147934	Warrnambool - North	Warrnambool	Warrnambool and South West	Warrnambool C
303			325			Wannon		21704147935	2147935	Warrnambool - North	Warrnambool	Warrnambool and South West	Warrnambool C
255			271			Wannon		21704147936	2147936	Warrnambool - North	Warrnambool	Warrnambool and South West	Warrnambool C
355			374			Wannon		21704147937	2147937	Warrnambool - North	Warrnambool	Warrnambool and South West	Warrnambool C
283			293			Wannon		21704147938	2147938	Warrnambool - North	Warrnambool	Warrnambool and South West	Warrnambool C
191			196			Wannon		21704147939	2147939	Warrnambool - North	Warrnambool	Warrnambool and South West	Warrnambool C
355			383			Wannon		21704147940	2147940	Warrnambool - North	Warrnambool	Warrnambool and South West	Warrnambool C
196			214			Wannon		21704147941	2147941	Warrnambool - North	Warrnambool	Warrnambool and South West	Warrnambool C
385			418			Wannon		21704147942	2147942	Warrnambool - North	Warrnambool	Warrnambool and South West	Warrnambool C
869			963			Wannon		21704147943	2147943	Warrnambool - North	Warrnambool	Warrnambool and South West	Warrnambool C
365			375			Wannon		21704147944	2147944	Warrnambool - North	Warrnambool	Warrnambool and South West	Warrnambool C
252			268			Wannon		21704147945	2147945	Warrnambool - North	Warrnambool	Warrnambool and South West	Warrnambool C
391			390			Wannon		21704147946	2147946	Warrnambool - North	Warrnambool	Warrnambool and South West	Warrnambool C
219			222			Wannon		21704147947	2147947	Warrnambool - North	Warrnambool	Warrnambool and South West	Warrnambool C
172			178			Wannon		21704147948	2147948	Warrnambool - North	Warrnambool	Warrnambool and South West	Warrnambool C
356			380			Wannon		21704147949	2147949	Warrnambool - North	Warrnambool	Warrnambool and South West	Warrnambool C
331			339			Wannon		21704147950	2147950	Warrnambool - North	Warrnambool	Warrnambool and South West	Warrnambool C
229			242			Wannon		21704147951	2147951	Warrnambool - North	Warrnambool	Warrnambool and South West	Warrnambool C
148			158			Wannon		21704147952	2147952	Warrnambool - North	Warrnambool	Warrnambool and South West	Warrnambool C
255			279			Wannon		21704147953	2147953	Warrnambool - North	Warrnambool	Warrnambool and South West	Warrnambool C
0	16,399		0	17,332		Wannon		21704147954	2147954	Warrnambool - North	Warrnambool	Warrnambool and South West	Warrnambool C
230			231			Wannon		21704148001	2148001	Warrnambool - South	Warrnambool	Warrnambool and South West	Warrnambool C
314			323			Wannon		21704148002	2148002	Warrnambool - South	Warrnambool	Warrnambool and South West	Warrnambool C
344			346			Wannon		21704148003	2148003	Warrnambool - South	Warrnambool	Warrnambool and South West	Warrnambool C
206			187			Wannon		21704148004	2148004	Warrnambool - South	Warrnambool	Warrnambool and South West	Warrnambool C
246			250			Wannon		21704148005	2148005	Warrnambool - South	Warrnambool	Warrnambool and South West	Warrnambool C
372			348			Wannon		21704148006	2148006	Warrnambool - South	Warrnambool	Warrnambool and South West	Warrnambool C
263			265			Wannon		21704148007	2148007	Warrnambool - South	Warrnambool	Warrnambool and South West	Warrnambool C
224			223			Wannon		21704148008	2148008	Warrnambool - South	Warrnambool	Warrnambool and South West	Warrnambool C
243			241			Wannon		21704148009	2148009	Warrnambool - South	Warrnambool	Warrnambool and South West	Warrnambool C
275			268			Wannon		21704148010	2148010	Warrnambool - South	Warrnambool	Warrnambool and South West	Warrnambool C
293			272			Wannon		21704148011	2148011	Warrnambool - South	Warrnambool	Warrnambool and South West	Warrnambool C

4,251,806			4,567,191			Current CED	If Changed Proposed CED	SA1_MAINCODE_2016	SA1_7DIGITCODE_2016	SA2_NAME_2016	SA3_NAME_2016	SA4_NAME_2016	LGA
4,251,806			4,567,191										
SA1	SA2	CED	SA1	SA2	CED								
356			354			Wannon		21704148012	2148012	Warrnambool - South	Warrnambool	Warrnambool and South West	Warrnambool C
2			0			Wannon		21704148013	2148013	Warrnambool - South	Warrnambool	Warrnambool and South West	Warrnambool C
3			3			Wannon		21704148014	2148014	Warrnambool - South	Warrnambool	Warrnambool and South West	Warrnambool C
259			264			Wannon		21704148015	2148015	Warrnambool - South	Warrnambool	Warrnambool and South West	Warrnambool C
356			330			Wannon		21704148016	2148016	Warrnambool - South	Warrnambool	Warrnambool and South West	Warrnambool C
287			294			Wannon		21704148017	2148017	Warrnambool - South	Warrnambool	Warrnambool and South West	Warrnambool C
16			17			Wannon		21704148018	2148018	Warrnambool - South	Warrnambool	Warrnambool and South West	Moynes S
313			335			Wannon		21704148018	2148018	Warrnambool - South	Warrnambool	Warrnambool and South West	Warrnambool C
359			352			Wannon		21704148019	2148019	Warrnambool - South	Warrnambool	Warrnambool and South West	Warrnambool C
296			296			Wannon		21704148020	2148020	Warrnambool - South	Warrnambool	Warrnambool and South West	Warrnambool C
290			291			Wannon		21704148021	2148021	Warrnambool - South	Warrnambool	Warrnambool and South West	Warrnambool C
250			246			Wannon		21704148022	2148022	Warrnambool - South	Warrnambool	Warrnambool and South West	Warrnambool C
271			262			Wannon		21704148023	2148023	Warrnambool - South	Warrnambool	Warrnambool and South West	Warrnambool C
348			348			Wannon		21704148024	2148024	Warrnambool - South	Warrnambool	Warrnambool and South West	Warrnambool C
386			395			Wannon		21704148025	2148025	Warrnambool - South	Warrnambool	Warrnambool and South West	Warrnambool C
304			299			Wannon		21704148026	2148026	Warrnambool - South	Warrnambool	Warrnambool and South West	Warrnambool C
355			356			Wannon		21704148027	2148027	Warrnambool - South	Warrnambool	Warrnambool and South West	Warrnambool C
322			338			Wannon		21704148028	2148028	Warrnambool - South	Warrnambool	Warrnambool and South West	Warrnambool C
276			272			Wannon		21704148029	2148029	Warrnambool - South	Warrnambool	Warrnambool and South West	Warrnambool C
256			240			Wannon		21704148030	2148030	Warrnambool - South	Warrnambool	Warrnambool and South West	Warrnambool C
192			188			Wannon		21704148031	2148031	Warrnambool - South	Warrnambool	Warrnambool and South West	Moynes S
86			74			Wannon		21704148032	2148032	Warrnambool - South	Warrnambool	Warrnambool and South West	Warrnambool C
492			480			Wannon		21704148033	2148033	Warrnambool - South	Warrnambool	Warrnambool and South West	Warrnambool C
211			210			Wannon		21704148034	2148034	Warrnambool - South	Warrnambool	Warrnambool and South West	Warrnambool C
382	9,678	115,433	378	9,576	116,545	Wannon		21704148035	2148035	Warrnambool - South	Warrnambool	Warrnambool and South West	Warrnambool C

WILLS

19,871	19,871		21,686	21,686		Wills		20601110501-59	2110501-59	Brunswick	Brunswick - Coburg	Melbourne - Inner	Moreland C
9,114	9,114		10,853	10,853		Wills		20601110601-19	2110601-19	Brunswick East	Brunswick - Coburg	Melbourne - Inner	Moreland C
10,341	10,341		11,095	11,095		Wills		20601110701-31	2110701-31	Brunswick West	Brunswick - Coburg	Melbourne - Inner	Moreland C
299			317			Wills		20601110801	2110801	Coburg	Brunswick - Coburg	Melbourne - Inner	Moreland C
225			233			Wills		20601110802	2110802	Coburg	Brunswick - Coburg	Melbourne - Inner	Moreland C
405			429			Wills		20601110803	2110803	Coburg	Brunswick - Coburg	Melbourne - Inner	Moreland C
247			260			Wills		20601110804	2110804	Coburg	Brunswick - Coburg	Melbourne - Inner	Moreland C
444			456			Wills		20601110805	2110805	Coburg	Brunswick - Coburg	Melbourne - Inner	Moreland C
388			400			Wills		20601110806	2110806	Coburg	Brunswick - Coburg	Melbourne - Inner	Moreland C
443			469			Wills		20601110807	2110807	Coburg	Brunswick - Coburg	Melbourne - Inner	Moreland C
382			396			Wills		20601110808	2110808	Coburg	Brunswick - Coburg	Melbourne - Inner	Moreland C
404			405			Wills		20601110809	2110809	Coburg	Brunswick - Coburg	Melbourne - Inner	Moreland C
298			311			Wills		20601110810	2110810	Coburg	Brunswick - Coburg	Melbourne - Inner	Moreland C
300			307			Wills		20601110811	2110811	Coburg	Brunswick - Coburg	Melbourne - Inner	Moreland C
198			215			Wills		20601110812	2110812	Coburg	Brunswick - Coburg	Melbourne - Inner	Moreland C
274			291			Wills		20601110813	2110813	Coburg	Brunswick - Coburg	Melbourne - Inner	Moreland C
328			336			Wills		20601110814	2110814	Coburg	Brunswick - Coburg	Melbourne - Inner	Moreland C
403			423			Wills		20601110815	2110815	Coburg	Brunswick - Coburg	Melbourne - Inner	Moreland C
312			340			Wills		20601110816	2110816	Coburg	Brunswick - Coburg	Melbourne - Inner	Moreland C
250			261			Wills		20601110817	2110817	Coburg	Brunswick - Coburg	Melbourne - Inner	Moreland C
231			241			Wills		20601110818	2110818	Coburg	Brunswick - Coburg	Melbourne - Inner	Moreland C
465			531			Wills		20601110819	2110819	Coburg	Brunswick - Coburg	Melbourne - Inner	Moreland C
427			453			Wills		20601110820	2110820	Coburg	Brunswick - Coburg	Melbourne - Inner	Moreland C
382			399			Wills		20601110821	2110821	Coburg	Brunswick - Coburg	Melbourne - Inner	Moreland C
479			515			Wills		20601110822	2110822	Coburg	Brunswick - Coburg	Melbourne - Inner	Moreland C
0			0			Wills		20601110823	2110823	Coburg	Brunswick - Coburg	Melbourne - Inner	Moreland C
433			467			Wills		20601110824	2110824	Coburg	Brunswick - Coburg	Melbourne - Inner	Moreland C
415			428			Wills		20601110825	2110825	Coburg	Brunswick - Coburg	Melbourne - Inner	Moreland C
278			298			Wills		20601110826	2110826	Coburg	Brunswick - Coburg	Melbourne - Inner	Moreland C
313			338			Wills		20601110827	2110827	Coburg	Brunswick - Coburg	Melbourne - Inner	Moreland C
317			339			Wills		20601110828	2110828	Coburg	Brunswick - Coburg	Melbourne - Inner	Moreland C

4,251,806			4,567,191												
Curr. Enrol. 15/7/20: 4,251,806			Proj. Enrol. 26/1/25: 4,567,191			If Changed									
SA1	SA2	CED	SA1	SA2	CED	Current CED	Proposed CED	SA1_MAINCODE_2016	SA1_7DIGITCODE_2016	SA2_NAME_2016	SA3_NAME_2016	SA4_NAME_2016	LGA		
386			396			Wills		20601110829	2110829	Coburg	Brunswick - Coburg	Melbourne - Inner	Moreland C		
253			259			Wills		20601110830	2110830	Coburg	Brunswick - Coburg	Melbourne - Inner	Moreland C		
400			425			Wills		20601110831	2110831	Coburg	Brunswick - Coburg	Melbourne - Inner	Moreland C		
357			381			Wills		20601110832	2110832	Coburg	Brunswick - Coburg	Melbourne - Inner	Moreland C		
477			506			Wills		20601110833	2110833	Coburg	Brunswick - Coburg	Melbourne - Inner	Moreland C		
312			316			Wills		20601110834	2110834	Coburg	Brunswick - Coburg	Melbourne - Inner	Moreland C		
311			328			Wills		20601110835	2110835	Coburg	Brunswick - Coburg	Melbourne - Inner	Moreland C		
260			288			Wills		20601110836	2110836	Coburg	Brunswick - Coburg	Melbourne - Inner	Moreland C		
227			229			Wills		20601110837	2110837	Coburg	Brunswick - Coburg	Melbourne - Inner	Moreland C		
444			458			Wills		20601110838	2110838	Coburg	Brunswick - Coburg	Melbourne - Inner	Moreland C		
235			249			Wills		20601110839	2110839	Coburg	Brunswick - Coburg	Melbourne - Inner	Moreland C		
228			236			Wills		20601110840	2110840	Coburg	Brunswick - Coburg	Melbourne - Inner	Moreland C		
357			370			Wills		20601110841	2110841	Coburg	Brunswick - Coburg	Melbourne - Inner	Moreland C		
339			350			Wills		20601110842	2110842	Coburg	Brunswick - Coburg	Melbourne - Inner	Moreland C		
313			329			Wills		20601110843	2110843	Coburg	Brunswick - Coburg	Melbourne - Inner	Moreland C		
346			370			Wills		20601110844	2110844	Coburg	Brunswick - Coburg	Melbourne - Inner	Moreland C		
231			245			Wills		20601110845	2110845	Coburg	Brunswick - Coburg	Melbourne - Inner	Moreland C		
370			377			Wills		20601110846	2110846	Coburg	Brunswick - Coburg	Melbourne - Inner	Moreland C		
252			276			Wills		20601110847	2110847	Coburg	Brunswick - Coburg	Melbourne - Inner	Moreland C		
195			198			Wills		20601110848	2110848	Coburg	Brunswick - Coburg	Melbourne - Inner	Moreland C		
354			374			Wills		20601110849	2110849	Coburg	Brunswick - Coburg	Melbourne - Inner	Moreland C		
373			394			Wills		20601110850	2110850	Coburg	Brunswick - Coburg	Melbourne - Inner	Moreland C		
274			281			Wills		20601110851	2110851	Coburg	Brunswick - Coburg	Melbourne - Inner	Moreland C		
138			138			Wills		20601110852	2110852	Coburg	Brunswick - Coburg	Melbourne - Inner	Moreland C		
498			535			Wills		20601110853	2110853	Coburg	Brunswick - Coburg	Melbourne - Inner	Moreland C		
237			260			Wills		20601110854	2110854	Coburg	Brunswick - Coburg	Melbourne - Inner	Moreland C		
296			312			Wills		20601110855	2110855	Coburg	Brunswick - Coburg	Melbourne - Inner	Moreland C		
163			166			Wills		20601110856	2110856	Coburg	Brunswick - Coburg	Melbourne - Inner	Moreland C		
173			175			Wills		20601110857	2110857	Coburg	Brunswick - Coburg	Melbourne - Inner	Moreland C		
360			371			Wills		20601110858	2110858	Coburg	Brunswick - Coburg	Melbourne - Inner	Moreland C		
260			250			Wills		20601110859	2110859	Coburg	Brunswick - Coburg	Melbourne - Inner	Moreland C		
396	19,155		428	20,128		Wills		20601110860	2110860	Coburg	Brunswick - Coburg	Melbourne - Inner	Moreland C		
7,610	7,610		8,152	8,152		Wills		20601110901-24	2110901-24	Pascoe Vale South	Brunswick - Coburg	Melbourne - Inner	Moreland C		
403			408			Melbourne	Wills	20607114301	2114301	Fitzroy North	Yarra	Melbourne - Inner	Moreland C		
267			296			Melbourne	Wills	20607114302	2114302	Fitzroy North	Yarra	Melbourne - Inner	Moreland C		
358			378			Melbourne	Wills	20607114303	2114303	Fitzroy North	Yarra	Melbourne - Inner	Yarra C		
236			250			Melbourne	Wills	20607114304	2114304	Fitzroy North	Yarra	Melbourne - Inner	Yarra C		
388			420			Melbourne	Wills	20607114305	2114305	Fitzroy North	Yarra	Melbourne - Inner	Yarra C		
428			426			Melbourne	Wills	20607114306	2114306	Fitzroy North	Yarra	Melbourne - Inner	Yarra C		
414			447			Melbourne	Wills	20607114307	2114307	Fitzroy North	Yarra	Melbourne - Inner	Yarra C		
487	2,981		516	3,141		Melbourne	Wills	20607114308	2114308	Fitzroy North	Yarra	Melbourne - Inner	Yarra C		
440			468			Wills		21003123601	2123601	Coburg North	Moreland - North	Melbourne - North West	Moreland C		
0			0			Wills		21003123603	2123603	Coburg North	Moreland - North	Melbourne - North West	Moreland C		
0			0			Wills		21003123604	2123604	Coburg North	Moreland - North	Melbourne - North West	Moreland C		
0			0			Wills		21003123605	2123605	Coburg North	Moreland - North	Melbourne - North West	Moreland C		
194			213			Wills		21003123608	2123608	Coburg North	Moreland - North	Melbourne - North West	Moreland C		
172			177			Wills		21003123609	2123609	Coburg North	Moreland - North	Melbourne - North West	Moreland C		
464			502			Wills		21003123610	2123610	Coburg North	Moreland - North	Melbourne - North West	Moreland C		
201			219			Wills		21003123611	2123611	Coburg North	Moreland - North	Melbourne - North West	Moreland C		
156			163			Wills		21003123612	2123612	Coburg North	Moreland - North	Melbourne - North West	Moreland C		
307			342			Wills		21003123613	2123613	Coburg North	Moreland - North	Melbourne - North West	Moreland C		
296			323			Wills		21003123614	2123614	Coburg North	Moreland - North	Melbourne - North West	Moreland C		
422			448			Wills		21003123615	2123615	Coburg North	Moreland - North	Melbourne - North West	Moreland C		
159			165			Wills		21003123616	2123616	Coburg North	Moreland - North	Melbourne - North West	Moreland C		
196	3,007		192	3,212		Wills		21003123617	2123617	Coburg North	Moreland - North	Melbourne - North West	Moreland C		
8,392	8,392		8,737	8,737		Wills		21003123701-31	2123701-31	Fawkner	Moreland - North	Melbourne - North West	Moreland C		
251			265			Wills		21003143801	2143801	Glenroy	Moreland - North	Melbourne - North West	Moreland C		
318			326			Wills		21003143802	2143802	Glenroy	Moreland - North	Melbourne - North West	Moreland C		

4,251,806			4,567,191			Current CED	If Changed Proposed CED	SA1_MAINCODE_2016	SA1_7DIGITCODE_2016	SA2_NAME_2016	SA3_NAME_2016	SA4_NAME_2016	LGA
Curr. Enrol. 15/7/20: 4,251,806			Proj. Enrol. 26/1/25: 4,567,191										
SA1	SA2	CED	SA1	SA2	CED								
174			175			Wills		21003143803	2143803	Glenroy	Moreland - North	Melbourne - North West	Moreland C
430			439			Wills		21003143804	2143804	Glenroy	Moreland - North	Melbourne - North West	Moreland C
422			463			Wills		21003143805	2143805	Glenroy	Moreland - North	Melbourne - North West	Moreland C
229			235			Wills		21003143806	2143806	Glenroy	Moreland - North	Melbourne - North West	Moreland C
243			257			Wills		21003143809	2143809	Glenroy	Moreland - North	Melbourne - North West	Moreland C
242			248			Wills		21003143810	2143810	Glenroy	Moreland - North	Melbourne - North West	Moreland C
297			332			Wills		21003143811	2143811	Glenroy	Moreland - North	Melbourne - North West	Moreland C
409			439			Wills		21003143812	2143812	Glenroy	Moreland - North	Melbourne - North West	Moreland C
336			361			Wills		21003143813	2143813	Glenroy	Moreland - North	Melbourne - North West	Moreland C
249			253			Wills		21003143814	2143814	Glenroy	Moreland - North	Melbourne - North West	Moreland C
194			206			Wills		21003143815	2143815	Glenroy	Moreland - North	Melbourne - North West	Moreland C
215			219			Wills		21003143817	2143817	Glenroy	Moreland - North	Melbourne - North West	Moreland C
238			254			Wills		21003143818	2143818	Glenroy	Moreland - North	Melbourne - North West	Moreland C
424			450			Wills		21003143819	2143819	Glenroy	Moreland - North	Melbourne - North West	Moreland C
267			277			Wills		21003143821	2143821	Glenroy	Moreland - North	Melbourne - North West	Moreland C
316			323			Wills		21003143822	2143822	Glenroy	Moreland - North	Melbourne - North West	Moreland C
218			217			Wills		21003143826	2143826	Glenroy	Moreland - North	Melbourne - North West	Moreland C
351			385			Wills		21003143827	2143827	Glenroy	Moreland - North	Melbourne - North West	Moreland C
220			232			Wills		21003143829	2143829	Glenroy	Moreland - North	Melbourne - North West	Moreland C
209			215			Wills		21003143830	2143830	Glenroy	Moreland - North	Melbourne - North West	Moreland C
250			260			Wills		21003143831	2143831	Glenroy	Moreland - North	Melbourne - North West	Moreland C
274			283			Wills		21003143832	2143832	Glenroy	Moreland - North	Melbourne - North West	Moreland C
241			239			Wills		21003143833	2143833	Glenroy	Moreland - North	Melbourne - North West	Moreland C
294			316			Wills		21003143834	2143834	Glenroy	Moreland - North	Melbourne - North West	Moreland C
362			376			Wills		21003143835	2143835	Glenroy	Moreland - North	Melbourne - North West	Moreland C
233			242			Wills		21003143837	2143837	Glenroy	Moreland - North	Melbourne - North West	Moreland C
225			231			Wills		21003143839	2143839	Glenroy	Moreland - North	Melbourne - North West	Moreland C
361			374			Wills		21003143842	2143842	Glenroy	Moreland - North	Melbourne - North West	Moreland C
358			377			Wills		21003143843	2143843	Glenroy	Moreland - North	Melbourne - North West	Moreland C
200			213			Wills		21003143844	2143844	Glenroy	Moreland - North	Melbourne - North West	Moreland C
239			250			Wills		21003143846	2143846	Glenroy	Moreland - North	Melbourne - North West	Moreland C
297			311			Wills		21003143848	2143848	Glenroy	Moreland - North	Melbourne - North West	Moreland C
237	9,823		243	10,286		Wills		21003143849	2143849	Glenroy	Moreland - North	Melbourne - North West	Moreland C
0	0		0	0		Wills		21003143904	2143904	Gowanbrae	Moreland - North	Melbourne - North West	Moreland C
4,134	4,134		4,252	4,252		Wills		21003144001-17	2144001-17	Hadfield	Moreland - North	Melbourne - North West	Moreland C
16,699	16,699	111,127	18,117	18,117	119,659	Wills		21003123901-49	2123901-49	Pascoe Vale	Moreland - North	Melbourne - North West	Moreland C

From: Jeff Waddell

Sent: Monday, 5 October 2020 6:54 AM

To: Nicole Taylor

Subject: Victorian Submission

Good morning, Nicole

I hope this email finds you well.

Just informing you that I have made my submission for the Victorian Redistribution.

Because the online upload is limited to just one document, I have made 2 submissions, though both documents can be combined to form a single submission.

Thanks again

Regards

Jeff Waddell